

Final Phase I Environmental Site Assessment

**Vacant Land
11201-19 South Michigan Avenue
Chicago, Illinois 60628**

December 5, 2022



**Brecheisen
Engineering,
Inc.**

Environmental Consulting & Engineering

Final Phase I Environmental Site Assessment

**Vacant Land
11201-19 South Michigan Avenue
Chicago, Illinois 60628**

Parcel Index Numbers:

25-22-107-001
25-22-107-002
25-22-107-003
25-22-107-004

Prepared for:

City of Chicago
Department of Assets, Information and Services
Bureau of Environmental, Health and Safety Management
2 N. LaSalle Street, Suite 200
Chicago, Illinois 60602

Prepared by:

Brecheisen Engineering, Inc.
5430 N. Sheridan Road
Suite 807
Chicago, Illinois 60640

December 5, 2022

TABLE OF CONTENTS

EXECUTIVE SUMMARY	<i>i</i>
1.0 INTRODUCTION	1
1.1 Project Overview	1
1.2 Site Description.....	1
1.3 Scope of Work	1
1.4 Limitations and Exceptions.....	2
1.5 Data Gaps	2
2.0 PROPERTY OVERVIEW	2
2.1 Property Location and Land Use(s)	2
2.1.1 Property Location.....	2
2.1.2 Adjacent Property Locations and Land Uses.....	2
2.1.3 Utilities.....	3
2.2 Physical Setting.....	3
2.2.1 Topography	3
2.2.2 Geology / Hydrogeology.....	3
2.2.3 Surface Water Bodies	3
2.2.4 Wetlands	3
2.2.5 Flood Maps	3
3.0 PROPERTY BACKGROUND / OPERATING HISTORY.....	4
3.1 Interviews	4
3.1.1 Current Owner / Occupant.....	4
3.1.2 Past Owner / Occupant.....	4
3.1.3 Adjacent Owners / Occupants.....	4
3.2 Review of Aerial Photographs.....	4
3.3 Review of Topographic Maps.....	6
3.4 Review of Sanborn Maps.....	8
3.5 Review of City Directories	10
3.6 User-Provided Information	11
3.6.1 Title Search Results	11
3.6.2 Specialized or Actual Knowledge of User.....	11
3.6.3 Relationship of Purchase Price to Fair Market Value.....	12
3.7 Vapor Migration / Intrusion Evaluation.....	12

4.0	REGULATORY REVIEW	12
4.1	Regulatory Database and Significant Findings.....	12
4.1.1	On-Site Listings	13
4.1.2	Listings within One-Eighth Mile	13
4.2	Freedom of Information Act Requests.....	16
4.2.1	City of Chicago.....	17
4.2.2	Illinois EPA.....	19
4.2.3	Illinois OSFM	20
4.2.4	U.S. EPA.....	20
5.0	PROPERTY INSPECTION.....	20
5.1	Property Reconnaissance	20
5.1.1	Hazardous / Petroleum Products.....	20
5.1.2	Tanks / Vents / Fill Pipes	21
5.1.3	Building Foundations.....	21
5.1.4	Odors / Staining	21
5.1.5	Drums / Other Containers	21
5.1.6	Debris	21
5.1.7	ACM	21
5.1.8	Transformers.....	21
5.1.9	Stressed Vegetation.....	21
5.1.10	Other Notable Features	21
5.2	Building Inspection.....	21
5.3	Adjacent Properties Reconnaissance	22
5.3.1	Hazardous / Petroleum Products.....	22
5.3.2	Tanks / Vents / Fill Pipes	22
5.3.3	Building Foundations.....	22
5.3.4	Odors / Staining	22
5.3.5	Drums / Other Containers	22
5.3.6	Debris	22
5.3.7	ACM	22
5.3.8	Transformers.....	23
5.3.9	Stressed Vegetation.....	23
5.3.10	Other Notable Features	23

6.0	CONCLUSIONS AND RECOMMENDATIONS	23
6.1	Project Overview	23
6.2	Property Description	23
6.3	Brief Property History.....	24
6.4	Visual Inspection Results.....	24
6.5	Recognized Environmental Conditions	24
6.6	Business Environmental Risk	26
6.7	Vapor Migration / Intrusion Evaluation.....	26
6.8	Recommendations.....	26
7.0	CERTIFICATION / SIGNATURE.....	27
8.0	REFERENCES	28

FIGURES

- Figure 1: Property Location Map
- Figure 2: PIN Map
- Figure 3: Property Map

APPENDICES

- Appendix A: Aerial Photographs
- Appendix B: Topographic Maps
- Appendix C: Sanborn Maps
- Appendix D: City Directories
- Appendix E: Title Search Information
- Appendix F: Regulatory Database Information
- Appendix G: Interview Documentation
- Appendix H: FOIA Requests / Responses
- Appendix I: Photographs
- Appendix J: Addendum Information
- Appendix K: Consultant Qualifications

EXECUTIVE SUMMARY

Project Overview

Brecheisen Engineering, Inc. (BEI) was retained by the Chicago Department of Assets, Information and Services (User) to perform a Phase I Environmental Site Assessment (ESA) on four (4) contiguous parcels of real estate located at 11201-19 South Michigan Avenue in the Roseland neighborhood of Chicago, Illinois (the Site). The purpose of this Phase I ESA was to accomplish the “All Appropriate Inquiry” obligation pursuant to the Comprehensive Environmental Response, Compensation, and Liability Act (CERCLA), as amended by the Superfund Amendments and Reauthorization Act of 1986 (SARA), and the Small Business Liability Relief and Brownfields Revitalization Act of 2001 (Brownfields Amendments).

Consequently, the Phase I ESA is intended to establish any of the three Landowner Liability Protections to CERCLA liability as amended by the 2001 Brownfields Amendments. This Phase I ESA is intended to identify recognized environmental conditions (RECs), which are defined as the “presence or likely presence of any hazardous substances or petroleum products in, on, or at a property: (1) due to release to the environment; (2) under conditions indicative of a release to the environment; or (3) under conditions that pose a material threat of a future release to the environment.”

Property Description

The Site consists of four (4) tracts of contiguous land totaling approximately 29,543 square feet (0.7-acres) and comprised of four (4) Parcel Index Number (PIN) as summarized below:

PIN	Address	Area (ft ²)
25-22-107-001	11201-19 S. Michigan Ave.	21,558
25-22-107-002		3,851
25-22-107-003		3,476
25-22-107-004		658

The Site is located in the northwest $\frac{1}{4}$ of the northwest $\frac{1}{4}$ of Section 22, Township 37 North, Range 14 East, southeast of the intersection of South Michigan Avenue and East 112th Street in Chicago, Illinois. The Site is zoned “M1-1” for manufacturing. The Site is vacant and no structures exist. The Site is shown relative to surrounding geological features on the Property Location Map (Figure 1). The Site boundaries are shown on the PIN Map (Figure 2).

Brief Property History

The Site was at least partially developed by 1897 with a residential dwelling. By 1911, the Site was fully developed for commercial purposes and was consisted of multiple “stores.” The Site was redeveloped by 1939 and used as “The People’s Store,” which was a department store and warehouse. Records of USTs existed for the Site and included: one (1) 2,000-gallon gasoline tank installed in 1952, one (1) 10,000-gallon fuel oil UST installed in the 1940s and one (1) 65-gallon oil UST (no date). In 1994, an attempt was made to remove one (1) 1,000-gallon fuel oil UST; however, it was not found and two (2) 275-gallon aboveground tanks were removed from the Site instead. Building inspections also documented the existence of two (2) flammable gas tanks located in the electrical room at the rear of the property northeast area in 2017. The Site buildings were demolished in 2019 and the Site has been vacant since that time.

Visual Inspection Results

On November 11, 2022, BEI performed site reconnaissance activities. Thomas A. Brecheisen from BEI was unaccompanied during the site reconnaissance activities. The reconnaissance activities were limited to physical and visual observations from public vantage points. BEI first observed the Site and then the surrounding sites. Adjacent and neighboring sites were then observed as much as practical. BEI did not observe evidence of a past, present or material threat of a release of petroleum products or hazardous substances at the Site.

Recognized Environmental Conditions

BEI has performed a Phase I Environmental Site Assessment in general conformance with the scope and limitations of ASTM Practice E 1527-13 for the Site located at 11201-19 South Michigan Avenue in Chicago, Illinois. Any exceptions to, or deletions from, this practice are described in Section 1.4 of this report. This assessment has revealed no evidence of RECs in connection with the Site except for the following:

On-Site

- *The documented existence of gasoline, fuel oil and oil underground storage tanks at 11201-13 S. Michigan Ave., the lack of documentation pertaining to their status, removal or integrity, and the potential for a release(s) of petroleum products and/or hazardous substances to impact the soil and/or groundwater beneath the Site.*

Off-Site

- *The historical use of the southern adjacent site located at 11221 S. Michigan Ave. as a former cleaner, the associated use, generation and handling of petroleum*

- products and/or hazardous substances, and the potential for a release(s) into the soil and/or groundwater to impact the Site from this off-site source;*
- *The historical use of the southern neighboring site located at 11223 S. Michigan Ave. as a former cleaner, the associated use, generation and handling of petroleum products and/or hazardous substances, and the potential for a release(s) into the soil and/or groundwater to impact the Site from this off-site source;*
 - *The documented existence of one (1) 1,000-gallon fuel oil tank at the northern neighboring site at 11155 S. Michigan Ave. and the potential for a release(s) of petroleum products into the soil and/or groundwater to impact the Site from this off-site source;*
 - *The documented existence of one (1) 1,000-gallon fuel oil tank at the northern neighboring site at 11151 S. Michigan Ave. and the potential for a release(s) of petroleum products into the soil and/or groundwater to impact the Site from this off-site source;*
 - *The documented existence of one (1) 1,000-gallon fuel oil tank at the western neighboring site at 11200 S. Michigan Ave. and the potential for a release(s) of petroleum products into the soil and/or groundwater to impact the Site from this off-site source;*
 - *The historical use of the western neighboring site located at 11212 S. Michigan Ave. as a plating works, the associated use, generation and handling of petroleum products and/or hazardous substances, and the potential for a release(s) into the soil and/or groundwater to impact the Site from this off-site source;*
 - *The documented existence of one (1) 15,000-gallon fuel oil tank (1950) and two (2) gasoline tanks (1939) at the western neighboring site at 11218-24 S. Michigan Ave. and the potential for a release(s) of petroleum products into the soil and/or groundwater to impact the Site from this off-site source;*
 - *The historical use of the western neighboring site located at 34 E. 112th Pl. as a former paints store and historical cleaner, the potential use, handling and generation of hazardous substances, and the potential for a release(s) into the soil and/or groundwater to impact the Site from this off-site source;*
 - *The historical use of the southwestern neighboring site at 11242 S. Michigan Ave. as a printing facility, the associated use, generation and handling of petroleum products and/or hazardous substances, and the potential for a release(s) into the soil and/or groundwater to impact the Site from this off-site source;*
 - *The historical use of the southwestern neighboring site at 11246 S. Michigan Ave. as a paint store, the associated use, generation and handling of petroleum products and/or hazardous substances, and the potential for a release(s) into the soil and/or groundwater to impact the Site from this off-site source;*
 - *The historical use of the southeastern neighboring site located at 11250-52 S. Edbrooke Ave. as a machine shop, the associated use, generation and handling of petroleum products and/or hazardous substances, and the potential for a*

release(s) into the soil and/or groundwater to impact the Site from this off-site source.

The RECs associated with the Site have been summarized on Table 1 and Table 2. The RECs and have also been depicted on the Property Map, which is included as Figure 3.

Business Environmental Risk

A business environmental risk is a risk that can have a material environmental or environmentally driven impact on the business associated with the current or planned use of a parcel of commercial real estate including, but not limited to, potential asbestos-containing material and lead-based paint. Should future construction activities or utility work involve the excavation and off-site disposal of fill materials from the Site, they may require waste characterization to satisfy the criteria for disposal as “uncontaminated fill” at a Clean Construction or Demolition Debris (CCDD) facility. Proper disposal of fill materials may result in increased development costs and are considered a business environmental risk for the Site. In addition, although the Phase I ESA identified a UST in connection with the Site, it should be noted that the potential presence of unknown USTs cannot be entirely eliminated on any property that was previously developed.

Vapor Migration / Intrusion Evaluation

The Site is currently vacant and no structures exist. Based on ISGS *Circular 460*, published soil types for the Site (silty clay) are not conducive for soil vapor migration through the vadose zone soil void spaces. Since there are no buildings at the Site, underground utility corridors beneath the Site could represent preferential pathways for soil vapor migration. Actual soil gas sampling would be required to conclusively determine whether volatile chemicals exist in the vadose zone soils and / or the groundwater beneath the Site; however, since there are no buildings at the Site, the published soil types and there are no records of a release(s) of volatile chemicals, no current Vapor Encroachment Condition (VEC) exists at the Site. A future VEC may exist if a significant release of volatile chemicals is detected at the Site and future redevelopment activities involve the construction of buildings at the Site.

Recommendations

- Based on the RECs identified herein, and the intended future use of the Site, a Phase II ESA is warranted. Due to the potential for documented and unknown USTs to exist at the Site, a ground penetrating radar (GPR) survey should be employed as part of the Phase II ESA. Thus, a Phase II ESA is recommended to locate any on-Site USTs and to verify the presence or absence of hazardous substances and / or petroleum products associated with the RECs identified for the Site. The Phase II ESA should be conducted in accordance with the Illinois EPA requirements for the SRP to allow the Site to be enrolled in the SRP at a later time if desired.
- Because of the potential for hazardous substances and / or petroleum products to exist within the Site's soils, any soil removed from the Site during future redevelopment activities should be adequately characterized for proper disposal under the appropriate waste manifesting procedures.

1.0 INTRODUCTION

1.1 Project Overview

Brecheisen Engineering, Inc. (BEI) was retained by the Chicago Department of Assets, Information and Services (User) to perform a Phase I Environmental Site Assessment (ESA) on four (4) contiguous parcels of real estate located at 11201-19 South Michigan Avenue in the Roseland neighborhood of Chicago, Illinois (the Site). The purpose of this Phase I ESA was to accomplish the “All Appropriate Inquiry” obligation pursuant to the Comprehensive Environmental Response, Compensation, and Liability Act (CERCLA), as amended by the Superfund Amendments and Reauthorization Act of 1986 (SARA), and the Small Business Liability Relief and Brownfields Revitalization Act of 2001 (Brownfields Amendments).

Consequently, the Phase I ESA is intended to establish any of the three Landowner Liability Protections to CERCLA liability as amended by the 2001 Brownfields Amendments. This Phase I ESA is intended to identify recognized environmental conditions (RECs), which are defined as the “presence or likely presence of any hazardous substances or petroleum products in, on, or at a property: (1) due to release to the environment; (2) under conditions indicative of a release to the environment; or (3) under conditions that pose a material threat of a future release to the environment.”

1.2 Site Description

The Site consists of four (4) tracts of contiguous land totaling approximately 29,543 square feet (0.7-acres) and comprised of four (4) Parcel Index Number (PIN) as summarized below:

PIN	Address	Area (ft ²)
25-22-107-001	11201-19 S. Michigan Ave.	21,558
25-22-107-002		3,851
25-22-107-003		3,476
25-22-107-004		658

The Site is shown relative to surrounding geological features on the Property Location Map (Figure 1). The Site boundaries are shown on the PIN Map (Figure 2).

1.3 Scope of Work

The scope-of-work was to perform the Phase I ESA in general conformance with ASTM Designation E-1527-13, *Standard Practice for Environmental Site Assessments: Phase I Environmental Site Assessment Process* and the final All Appropriate Inquiries Standard. The scope-of-work is specified in Task Order Request No. 20-AISEHS-0001.

1.4 Limitations and Exceptions

The property reconnaissance activities were limited to physical and visual observations from public vantage points. No title search records were reviewed as part of this Phase I ESA. Plats of Survey were not available for the Site; therefore, boundaries and acreage determinations were estimated from the plat map obtained from the Cook County Mapping Department. This Phase I ESA does not include any considerations beyond the scope of ASTM E-1527-13.

1.5 Data Gaps

No title search records were reviewed as part of this Phase I ESA. A Plat of Survey was not available for the Site. The resolution of the 1978 aerial photograph was poor and limited the observations. The Site was not mapped on the 1999 aerial photograph. The property reconnaissance activities were limited to physical and visual observations from public vantage points. A review of title records was not requested for this Phase I ESA. No other data gaps are documented for the performance of this Phase I ESA.

2.0 PROPERTY OVERVIEW

2.1 Property Location and Land Use(s)

2.1.1 Property Location

The Site is located in the northwest $\frac{1}{4}$ of the northwest $\frac{1}{4}$ of Section 22, Township 37 North, Range 14 East, southeast of the intersection of South Michigan Avenue and East 112th Street in Chicago, Illinois. The Site is zoned “M1-1” for manufacturing. The Site is vacant and no structures exist.

2.1.2 Adjacent Property Locations and Land Uses

Northern and some western adjacent sites are also zoned “M1-1” for manufacturing. Southern, eastern and some western adjacent sites are zoned “B1-3” for business use.

Surrounding sites are described as follows:

North: North of the Site is East 112th Street, beyond which is commercial development along South Michigan Avenue.

South: South of the Site is a vacant commercial building, beyond which is commercial development along South Michigan Avenue.

East: East of the Site is a public alleyway, beyond which is vacant land and residential development.

West: West of the Site is South Michigan Avenue, beyond which is commercial development along South Michigan Avenue and residential development.

2.1.3 Utilities

The Site is located within the City of Chicago and serviced by the municipal water and sewer systems. Overhead electrical lines were observed at the Site.

2.2 Physical Setting

2.2.1 Topography

Based on the 1997 United States Geological Survey (USGS) Lake Calumet Quadrangle Map, the elevation of the Site is approximately 603 feet above mean sea level. The topography of the Site involves a relatively steep decline in elevation to the east.

2.2.2 Geology / Hydrogeology

Based on the Illinois State Geological Survey (ISGS) *Circular 460*, the Site is situated on the Carmi Member of the Equality Formation (ec). The Carmi Member of the Equality Formation is described as “largely quiet-water lake sediments; dominantly well bedded silt, locally laminated and containing thin beds of clay; local lenses of sand and sandy gravel along beaches.”

2.2.3 Surface Water Bodies

According to the 1997 USGS Lake Calumet Quadrangle Map, the closest surface water body is located in Palmer Park, approximately 1,600 feet northeast of the Site. Lake Calumet exists approximately 1.25-miles east of the Site.

2.2.4 Wetlands

Based on the search results from the National Wetland Inventory (NWI), no wetlands exist at the Site or at any adjacent sites.

2.2.5 Flood Maps

Based on the search results from *The EDR Radius MapTM Report with GeoCheck®*, neither the Site nor any surrounding sites are located within the 100-year or the 500-year flood hazard area (Appendix F).

3.0 PROPERTY BACKGROUND / OPERATING HISTORY

3.1 Interviews

The Site is privately owned. A representative from the City of Chicago were interviewed for this Phase I ESA. The interviews were conducted in the form of a written questionnaire.

3.1.1 Current Owner / Occupant

The Site is currently privately owned. A representative from the Chicago Department of Assets, Information and Services (AIS) completed a written questionnaire to ascertain the User's knowledge of the Site. Based on the responses to the questionnaire, AIS was aware that there were historical tank records associated with the Site and surrounding sites. A copy of the completed questionnaire is included in Appendix G.

3.1.2 Past Owner / Occupant

No past owners or occupants were interviewed as part of this Phase I ESA.

3.1.3 Adjacent Owners / Occupants

No adjacent owners or occupants were interviewed as part of this Phase I ESA.

3.2 Review of Aerial Photographs

BEI contracted Environmental Data Resources, Inc. (EDR) to provide *The EDR Aerial Photo Decade Package* for the Site. EDR provided aerial photographs from the years 1938, 1952, 1959, 1962, 1964, 1973, 1978, 1983, 1993, 1998, 1999, 2007, 2011 and 2017. Observations from the aerial photographs have been summarized chronologically as follows.

1938

On the 1938 aerial photograph, the Site was fully developed and occupied by the Site building. Surrounding sites were also largely developed to the north, south, east and west although their specific uses could not be ascertained.

1952

On the 1952 aerial photograph, the Site building remained at the Site. Surrounding sites remained largely developed to the north, south, and west although their specific uses could not be ascertained.

1959

On the 1959 aerial photograph, the Site building remained at the Site. The eastern neighboring parking garage had been built since 1952. Surrounding sites remained largely developed to the north, south, and west although their specific uses could not be ascertained.

1962

On the 1962 aerial photograph, the Site building remained at the Site. Surrounding sites remained largely developed to the north, south, and west although their specific uses could not be ascertained.

1964

On the 1964 aerial photograph, the Site building remained at the Site. Surrounding sites remained largely developed to the north, south, and west although their specific uses could not be ascertained.

1973

On the 1973 aerial photograph, the Site building remained at the Site. Surrounding sites remained largely developed to the north, south, and west although their specific uses could not be ascertained.

1978

On the 1978 aerial photograph, the Site building remained at the Site. Surrounding sites remained largely developed to the north, south, and west although their specific uses could not be ascertained.

1983

On the 1983 aerial photograph, the Site building remained at the Site. Surrounding sites remained largely developed to the north, south, and west although their specific uses could not be ascertained.

1993

On the 1993 aerial photograph, the Site building remained at the Site. Surrounding sites remained largely developed to the north, south, and west although their specific uses could not be ascertained.

1998

On the 1998 aerial photograph, the Site building remained at the Site. Surrounding sites remained largely developed to the north, south, and west although their specific uses could not be ascertained.

1999

On the 1999 aerial photograph, the Site was unmapped.

2007

On the 2007 aerial photograph, the Site building remained at the Site; however, the eastern neighboring parking garage had been razed. Surrounding sites remained largely developed to the north, south, and west although their specific uses could not be ascertained.

2011

On the 2011 aerial photograph, the Site building remained at the Site. Surrounding sites remained largely developed to the north, south, and west although their specific uses could not be ascertained.

2017

On the 2017 aerial photograph, the Site building remained at the Site. Surrounding sites remained largely developed to the north, south, and west although their specific uses could not be ascertained.

Copies of the aerial photographs are included in Appendix A.

3.3 Review of Topographic Maps

BEI retained EDR to provide *The EDR Historical Topo Map Report* for the Site. EDR provided historical topographic maps from the years 1892, 1893, 1900, 1901, 1929, 1953, 1960, 1973, 1977, 1991, 1997, 2012, 2015 and 2018. Observations from the historical topographical maps are discussed chronologically as follows.

1892

On the 1892 topographical map, the Site was located near the Eastern Illinois Railroad near Pullman and Lake Calumet. No structures or development was evident at the Site although areas surrounding the Site had been developed with roads, railroads and building structures.

1893

No significant changes to the Site or the surrounding area appeared on the 1893 topographical map.

1900

On the 1900 topographical map, the Site appeared in Roseland. No structures or development was evident at the Site although areas surrounding the Site had been further developed with roads and building structures.

1901

No significant changes to the Site or the surrounding area appeared on the 1901 topographical map.

1929

In 1929, structures and development was evident at the Site. Surrounding areas north, south, east and west of the Site had been heavily developed with roads, railroads and building structures. The Pullman Training School and Palmer Park appeared east of the Site.

1953

In 1953, no structures or development was indicated at the Site. Surrounding areas north, south, east and west of the Site remained developed with roads, railroads and building structures. Palmer Park remained east of the Site although the former Pullman Training School was denoted as Mendel High School.

1960

In 1960, no structures or development was indicated at the Site. Surrounding areas north, south, east and west of the Site remained developed with roads, railroads and building structures. Palmer Park and Mendel High School remained east of the Site.

1973

In 1973, no structures or development was indicated at the Site. Surrounding areas north, south, east and west of the Site remained developed with roads, railroads and building structures. Palmer Park and Mendel High School remained east of the Site.

1977

In 1977, no structures or development was indicated at the Site. Surrounding areas north, south, east and west of the Site remained developed with roads, railroads and building structures. Palmer Park and Mendel High School remained east of the Site.

1991

In 1991, no structures or development was indicated at the Site. Surrounding areas north, south, east and west of the Site remained developed with roads, railroads and building structures. Palmer Park remained east of the Site although the former Mendel High School was denoted as the St. Martin de Porres Academy.

1997

In 1997, no structures or development was indicated at the Site. Surrounding areas north, south, east and west of the Site remained developed with roads, railroads and building structures. Palmer Park and the St. Martin de Porres Academy remained east of the Site.

2012

On the 2012 topographical map, the Site was located in Roseland although no structures or identifiable features were observed.

2015

On the 2015 topographical map, the Site remained in Roseland although no structures or identifiable features were observed.

2018

On the 2018 topographical map, the Site remained in Roseland although no structures or identifiable features were observed.

Copies of the historical topographic maps have been included in Appendix B.

3.4 Review of Sanborn Maps

BEI retained EDR to provide *The Certified Sanborn® Map Report* for the Site. EDR provided historical Sanborn Maps from 1897, 1911, 1939, 1975, 1987, 1989, 1992 and 2004. Observations from the Sanborn Maps have been discussed chronologically as follows.

1897

On the 1897 Sanborn Map, the Site was largely unmapped, although the southern portion of the Site appeared to have been developed as a one and a half story “dwelling.” Adjacent and neighboring sites to the north and east were unmapped. South of the Site were residential “dwellings” and “stores,” including a southern neighboring “steam laundry” facility. Western neighboring sites were developed as “stores,” including a “real estate office,” and “dwellings.”

1911

On the 1911 Sanborn Map, the Site was fully developed with one and two story “stores.” The eastern portions of the Site buildings were denoted with “basements.” The former one and a half story dwelling on the southern portion of the Site was replaced with a two story “store” further described as an “undertaker” facility. Northern neighboring sites were largely described as two story “stores” including a “drugs” store. The southern adjacent was described as a “steam laundry” facility with a “dry room.” Eastern neighboring sites were largely developed as residential “dwellings” while western neighboring sites were developed as “stores” along S. Michigan Ave., including “doctors office” and a “wall paper & paints” store with a “paint warehouse” southwest of the Site.

1939

On the 1939 Sanborn Map, the Site had been redeveloped into “The People’s Department Store,” which was built in 1925 and 1931 as a two and three story “department store” with “basements” and partial “sub-basements.” A “25,000 gallon wooden water tank” existed 35 feet above grade on the northwestern portion of the Site building’s roof. The former undertaker facility comprised the southern portion of the “department store.” The Site building occupied the eastern adjacent alleyway and neighboring site. Northern neighboring sites were largely described as two story “stores” with an “auto parking” lot northeast of the Site. The former southern adjacent steam laundry facility was described as a “store.” Eastern neighboring sites remained largely developed as residential “dwellings” although a “machine shop” had been constructed southeast of the Site. Western neighboring sites remained largely developed as “stores” along S. Michigan Ave. including a “plating works” west of the Site and two (2) “gasoline tanks” at the former doctors office southwest of the Site. The former wall paper & paints store was described as a “paints” store built in 1912 near a new “printing” facility.

1950

On the 1950 Sanborn Map, the Site remained “The People’s Department Store.” The “25,000 gallon wooden water tank” remained and the Site building continued to occupy the eastern

adjacent alleyway and neighboring site. Northern neighboring sites largely remained “stores” with an “auto parking” lot northeast of the Site. Southern adjacent and neighboring sites largely remained “stores.” Eastern neighboring sites largely remained residential “dwellings” although the “machine shop” remained southeast of the Site. Western neighboring sites largely remained “stores” along S. Michigan Ave. and the “plating works” remained west of the Site. The two (2) gasoline tanks were no longer shown southwest of the Site as a new “store” had been built in 1950. The “paints” store and “printing” facility remained southwest of the Site.

1975

On the 1975 Sanborn Map, the Site remained “The People’s Department Store.” The “25,000 gallon wooden water tank” remained and the Site building continued to occupy the eastern adjacent alleyway and neighboring site. An “open deck garage” with the capacity for “250 cars” was constructed east of the Site in 1953-54. Northern neighboring sites largely remained “stores” with an “auto parking” lot northeast of the Site. Southern adjacent and neighboring sites largely remained “stores.” Eastern neighboring sites largely remained residential “dwellings” although the “machine shop” remained southeast of the Site. Western neighboring sites largely remained “stores” along S. Michigan Ave. and the former plating works was no longer shown west of the Site. A new “paints” store appeared southwest of the Site along E. 112th Pl. The “paints” store remained further southwest of the site although the former printing facility was described as “offices.”

1987

On the 1987 Sanborn Map, the Site remained “The People’s Department Store.” The “25,000 gallon wooden water tank” remained and the Site building continued to occupy the eastern adjacent alleyway and neighboring site. The 250 car “open deck garage” remained east of the Site. Northern neighboring sites largely remained “stores” with an “auto parking” lot northeast of the Site. Southern adjacent and neighboring sites largely remained “stores.” Eastern neighboring sites beyond the 250-car garage largely remained residential “dwellings” and the “machine shop” remained southeast of the Site. Western neighboring sites largely remained “stores” along S. Michigan Ave. and the “paints” store remained southwest of the Site along E. 112th Pl. Further southwest, the former paint store was no longer shown.

1989

On the 1989 Sanborn Map, the Site was no longer described as The People’s Department Store. The Site building remained and the 250 car “open deck garage” remained east of the Site. Northern neighboring sites largely remained “stores” and the “auto parking” lot remained northeast of the Site. Southern adjacent and neighboring sites largely remained “stores.” Eastern neighboring sites beyond the 250-car garage largely remained residential “dwellings” and the “machine shop” remained southeast of the Site. Western neighboring sites largely remained “stores” along S. Michigan Ave. as the “paints” store remained southwest of the Site along E. 112th Pl.

1992

On the 1992 Sanborn Map, the Site building remained and the 250 car “open deck garage” remained east of the Site. Northern neighboring sites largely remained “stores” and the “auto parking” lot remained northeast of the Site. Southern adjacent and neighboring sites largely remained “stores.” Eastern neighboring sites beyond the 250-car garage largely remained residential “dwellings” as the “machine shop” remained southeast of the Site. Western neighboring sites largely remained “stores” along S. Michigan Ave. and the “paints” store remained southwest of the Site along E. 112th Pl.

2004

On the 2004 Sanborn Map, the Site building remained; however, the eastern neighboring 250-car open deck garage had been razed. Northern neighboring sites largely remained “stores” and the “auto parking” lot remained northeast of the Site. Southern adjacent and neighboring sites largely remained “stores.” Eastern neighboring sites largely remained residential “dwellings” and the former machine shop was no longer shown southeast of the Site. Western neighboring sites largely remained “stores” along S. Michigan Ave. and the “paints” store remained southwest of the Site along E. 112th Pl.

Copies of the Sanborn maps have been included in Appendix C.

3.5 Review of City Directories

BEI retained EDR to provide the *EDR-City Directory Abstract* for the Site. The following listings were identified for the Site.

Table 3.1
 Summary of City Directories

Address	Years	Source(s)	Description
11201 S. Michigan	1928-2005	R.L. Polk & Co. Illinois Bell Telephone Reuben H. Donnelley Corp. Cole Information Services Haines Company, Inc.	People’s Store of Roseland Gately’s Peoples Store Won Kang Other Retail
11203 S. Michigan	1994-2017	Cole Information Services Haines Company, Inc.	Retail
11205 S. Michigan	1994-1999	Cole Information Services	Jewelers
11207 S. Michigan	1928-199	R.L. Polk & Co. Haines Company, Inc.	People’s Store of Roseland All Star Gear
11209 S. Michigan	1928-2005	R.L. Polk & Co. Cole Information Services Haines Company, Inc.	Kotz’s Shoe Store City Fashion Good Luck Fashion RAS Fashion
11213 S. Michigan	1928-2017	R.L. Polk & Co. Cole Information Services Haines Company, Inc.	Dentist Hosiery Super Nails

Address	Years	Source(s)	Description
11215 S. Michigan	1928-2014	R.L. Polk & Co. Cole Information Services Haines Company, Inc.	Dentist Clothing Jewelry
11217 S. Michigan	1928-2005	R.L. Polk & Co. Cole Information Services Haines Company, Inc.	Baker Hat Factory Shoes Sportswear
11219 S. Michigan	1928-2017	R.L. Polk & Co. Cole Information Services	Ladies Furnishing Goods Giant Beauty
11221 S. Michigan	1928-2017	R.L. Polk & Co. Cole Information Services Haines Company, Inc.	Variety store Beauty Supply Jewelry Communications

The Site listings in the *EDR-City Directory Abstract* are consistent with the Site’s historical use as a retail department store since the early 1900s. None of the listings contained within the *EDR-City Directory Abstract* are considered RECs for the Site.

A copy of the *EDR-City Directory Abstract* has been included in Appendix D.

3.6 User-Provided Information

The User provided PINs, addresses and a Summary of Records Review completed in 2021 for the Site.

3.6.1 Title Search Results

Title search records were not provided by the User and a title search was not requested for this Phase I ESA.

3.6.2 Specialized or Actual Knowledge of User

The User provided information that the Site is under consideration for the Greater Roseland Invest South / West initiative undertaken by the City of Chicago’s Department of Planning and Development. The initiative is intended to promote equitable public-private development partnerships throughout the south and west sides of Chicago to facilitate new construction on vacant parcels that contribute to the overall character of the historical commercial corridor. Preliminary mixed-use Site redevelopment plans include ground floor retail with parking and 53 multi-family residential units overlying the ground floor retail along S. Michigan Ave. with eleven (11) single-family homes along S. Edbrooke Ave.

3.6.3 Relationship of the Purchase Price to Fair Market Value

The User had no information available regarding the relationship of the purchase price to fair market value for the Site.

3.7 Vapor Migration / Intrusion Evaluation

The Site is currently vacant and no structures exist. Based on ISGS *Circular 460*, published soil types for the Site (silty clay) are not conducive for soil vapor migration through the vadose zone soil void spaces. Since there are no buildings at the Site, underground utility corridors beneath the Site could represent preferential pathways for soil vapor migration. Actual soil gas sampling would be required to conclusively determine whether volatile chemicals exist in the vadose zone soils and / or the groundwater beneath the Site; however, since there are no buildings at the Site, the published soil types and there are no records of a release(s) of volatile chemicals, no current Vapor Encroachment Condition (VEC) exists at the Site. A future VEC may exist if a significant release of volatile chemicals is detected at the Site and future redevelopment activities involve the construction of buildings at the Site.

4.0 REGULATORY REVIEW

4.1 Regulatory Database Search and Significant Findings

BEI retained EDR to provide the regulatory information required pursuant to Section 8.2.1 of ASTM E-1527-13. EDR delivered *The EDR Radius Map™ Report* with Geocheck® (EDR Report), which identified sites listed in the databases including but not limited to the following:

Federal Records

- NPL (National Priority List)
- Proposed NPL (Proposed NPL sites)
- NPL Liens (Federal Superfund Liens)
- Delisted NPL (NPL Deletions)
- SEMS (Superfund Enterprise Management System)
- FEDERAL FACILITY (Federal Facility Site Information Listing)
- CORRACTS (Corrective Action Report)
- SEMS-ARCHIVE (Superfund Enterprise Management System Archive)
- RCRA-TSDF (Resource Conservation and Recovery Information System)
- RCRAGEN (Federal RCRA Generator List)
- US ENG CONTROLS (Engineering Controls Sites List)
- US INST CONTROL (Sites with Institutional Controls)
- LUCIS (Land Use Control Information System)
- ERNS (Emergency Response Notification System)

State Records

- SSU (State Sites Unit Listing [State and tribal equivalent CERCLIS])
- SWF/LF (Available Disposal for solid Waste in Illinois – Solid Waste Landfills Subject to State Surcharge)
- LF SPECIAL WASTE (Special Waste Site List)

- IL NIPC (Solid Waste Landfill Inventory)
- CCDD (Clean Construction or Demolition Debris)
- UST (Underground Storage Tanks)
- LUST (Leaking Underground Storage Tanks)
- LUST TRUST (Underground Storage Tank Fund Payment Priority List)
- INDIAN LUST (Leaking Underground Storage Tanks on Indian Land)
- INDIAN UST (Underground Storage Tanks on Indian Land)
- FEMA UST (State and tribal underground storage tank listings)
- ENG CONTROLS (Sites with Engineering Controls)
- INST CONTROL (Institutional Controls)
- INDIAN VCP (Voluntary Cleanup Priority Listing)
- SRP (Site Remediation Program Database)
- BROWNFIELDS (Municipal Brownfields Redevelopment Grant Program Project Descriptions)

The above listed databases were searched for the Site and adjacent and neighboring properties within the search distances specified in ASTM E-1527-13.

4.1.1 On-Site Listings

The Site appeared in the Chicago Asbestos, Chicago Enforcement, Chicago Inspection and Underground Storage Tank (UST) databases. The Chicago Enforcement listings were related to establishing an effective recycling program in commercial establishments at Giant Beauty Supply located at 11219 S. Michigan Ave. in 1998. The Chicago Asbestos listing was associated with the 2019 demolition activities associated with the former Site building. The Chicago Inspection listings were associated with the demolition of the Site building, which was completed between September and December 2019.

The Chicago Inspection listing was also associated with a 1994 inspection at 11201 S. Michigan Ave. where a UST was not located and two aboveground storage tanks (ASTs) were found and removed instead. The UST listing assigned an Exempt Facility (ID 2036925) to “Won Kang” at 11201-27 S. Michigan Ave. The facility was described as Exempt and no UST information was presented in the listing.

4.1.2 Listings within One-Eighth Mile

Multiple sites were identified within 1/8 mile of the Site. The surrounding sites within 1/8 mile of the Site have been summarized on the following table.

Table 4.1
 Listings within One-Eighth Mile

Address	Location	Site Name	Database	Comments
11221 S. Michigan	Southern adjacent	John Peterson	Historical Cleaner	Laundries (1923)

Address	Location	Site Name	Database	Comments
11155 S. Michigan	North	Three Sisters Store	Chicago Tanks; Chicago Permits	1-1k F.O. tank installed 9/23/1947; Air pollution control permit for architectural surface cleaning 9/12/2014
11200 S. Michigan	West	National Clothing	Chicago Tanks; Chicago Inspection	1-1k fuel oil tank installed 8/12/1955; 10/18/1999 miscellaneous inspection.
11218 S. Michigan	West	J.C. Penney Co.	Chicago Tanks	1-15k F.O. tank installed 10/13/1950
11151 S. Michigan	North	Neisner	Chicago Tanks	1-1k F.O. tank installed 6/8/1955
11242 S. Michigan	Northwest	Joon Lee (Retail)	Chicago Tanks; Chicago Permits	Removed 2-275g heating oil tanks. No contamination found (1/20/1998).
31 E. 112 th Pl.	West	Peter Bakeha	Chicago Tanks	2-275g F.O. tanks installed 4/29/1959
11250 S. Edbrooke	Southeast	Paul Harders	Historical Auto	Auto repairing (1928)
23 E. 112 th Pl.	Southwest	Victor Hess	Historical Cleaner	Clothes pressers and cleaners (1928)
128 E. 113 th St.	Southwest	Tarik's Cleaners	Historical Cleaner	Cleaners / Pressing (1981-1988); Drycleaning (1989-1994)
34 E. 113 th Pl.	Southwest	Lee Yung	Historical Cleaner	Chinese Laundries (1923)
110 E. 113 th St.	South	Roseland Hand Laundry	Historical Cleaner	Hand Laundries (1928)
11108 S. Michigan	North	Medical Art Building	Chicago Tanks	1-2k F.O. tank installed 1/16/1947.
11205 S. State	West	Presbyterian Church	Chicago Tanks	1-2k F.O. tank installed 7/11/1950.
11107 S. Michigan	North	Michael Teshjehn	Historical Cleaner	Hat cleaners (1923)
1 E. 112 th St.	West	Robert Domberg	Chicago Tanks	Installed 5-550g lube oil, 1-550g waste oil and 1-4k fuel oil USTs (11/16/1951)
1 E. 112 th St.	West	Robert Domberg	Chicago Tanks	Removed 5-550g lube oil, 1-550g waste oil and 1-4k fuel oil USTs (3/18/1979)
33 E. 113 th St.	West	Ray Westfall	Chicago Tanks	Remove 2-1k gasoline tanks (5/6/1955)
33 E. 113 th St.	West	Svendson Westfall	Historical Auto	Gasoline and oil service station (1928); General auto repair shop (1989-1991)
11105 S. Michigan	North	Spiegels Inc.	Chicago Tanks	Install 1-1.5k F.O. tank 12/21/1948
11311 S. Michigan	Southwest	Nicholas Mohtesian	Historical Cleaner	Hat cleaners (1923)
123 E. 111 th	Northeast	Mel's	Historical Cleaner	Auto upholstery cleaner (1981)

Address	Location	Site Name	Database	Comments
11246 S. State	Southwest	Bart Realty	Chicago Tanks	Install 4-275g F.O. tanks (3/2/1956)
11246 S. State	Southwest	Bart Realty	Chicago Tanks	Remove 4-275 F.O. tanks (8/5/1983)
11204 S. State	West	Presbyterian Church Residence	Chicago Tanks	Install 1-2k F.O. tank (11/21/1950)
2 E. 113 th St.	Southwest	Corner Cleaners	Historical Cleaner	Cleaner (1981)
11254-56 S. State	Southwest	Elaine Henton	LUST	NFR Issued 10/25/2021
11254-56 S. State	Southwest	Beauty Shop	UST	3-500g F.O. tanks removed 4/23/2021
11315 S. Michigan	South	Berman's	Chicago Tanks	Install 1-2k F.O. tank (10/19/1950)

11221 S. Michigan Ave.

The southern adjacent site at 11221 S. Michigan Ave. is adjacent to the Site and assigned to John W. Peterson. This site appeared in the Historical Cleaner database as a laundries facility in 1923. This site appears on the 1911 Sanborn Map as a “steam laundries” facility. Therefore, based on its proximity to the Site, this southern adjacent site is considered a REC for the Site. Actual soil and / or groundwater sampling would be required to conclusively determine whether the Site was impacted from an off-site source(s).

11155 S. Michigan Ave.

The neighboring site at 11155 S. Michigan Ave. is approximately 66-feet north of the Site and assigned to the Three Sisters Store. This northern neighboring site appeared in the Chicago Tanks and Chicago Permits databases. The Chicago Tanks listing indicates that one (1) 1,000-gallon fuel oil tank was installed on September 26, 1947. There are no records of its removal. The Chicago Permits listing indicates that an air pollution control permit was obtained in 2014 for architectural surface cleaning activities. Based on its proximity to the Site (66-feet) and the lack of documentation related to the documented tank's removal, status or integrity, the documented existence of a fuel oil tank at 11155 S. Michigan Ave. represents a REC for the Site. Actual soil and / or groundwater sampling would be required to conclusively determine whether the Site was impacted from an off-site source(s).

11200 S. Michigan Ave.

The western neighboring site at 11200 S. Michigan Ave. is approximately 66-feet west of the Site and assigned to National Clothing. This western neighboring site appeared in the Chicago Tanks and Chicago Inspection databases. The Chicago Inspection listing was associated with a miscellaneous inspection conducted in 1999. The Chicago Tanks listing indicates that one (1) 1,000-gallon fuel oil tank was installed on August 12, 1955. There are no records of its removal. Based on its proximity to the Site (66-feet) and the lack of documentation related to the removal, status or integrity of the tank, the documented existence of a fuel oil tank at 11200 S. Michigan Ave. represents a REC for the Site. Actual soil and / or groundwater sampling would be required to conclusively determine whether the Site was impacted from an off-site source(s).

11218-24 S. Michigan Ave.

The western neighboring site at 11218 S. Michigan Ave. is approximately 66-feet west of the Site and assigned to the J.C. Penny Co. This western neighboring site appeared in the Chicago Tanks database. The Chicago Tanks listing indicates that one (1) 15,000-gallon fuel oil tank was installed on October 13, 1950. There are no records of its removal. Based on its proximity to the Site (66-feet) and the lack of documentation related to the removal, status or integrity of the tank, the documented existence of a fuel oil tank at 11218 S. Michigan Ave. represents a REC for the Site. Actual soil and / or groundwater sampling would be required to conclusively determine whether the Site was impacted from an off-site source(s).

11151 S. Michigan Ave.

The neighboring site at 11155 S. Michigan Ave. is approximately 115-feet north of the Site and assigned to Neisner. This northern neighboring site appeared in the Chicago Tanks database. The Chicago Tanks listing indicates that one (1) 1,000-gallon fuel oil tank was installed on September 29, 1954. There are no records of its removal. Based on its proximity to the Site (115-feet) and the lack of documentation related to the documented tank's removal, status or integrity, the documented existence of a fuel oil tank at 11151 S. Michigan Ave. represents a REC for the Site. Actual soil and / or groundwater sampling would be required to conclusively determine whether the Site was impacted from an off-site source(s).

Actual soil and / or groundwater sampling would be required to conclusively determine whether the Site was impacted from an off-site source(s). However, based on the distances of the remaining surrounding sites listed in Table 4.1 to the subject Site, the low permeabilities associated with the published soil types beneath the Site, none of the remaining sites listed in Table 4.1 were considered RECs for the Site.

The *EDR Radius Map Report* has been included in Appendix F.

4.2 Freedom of Information Act Requests

Freedom of Information Act (FOIA) requests were submitted to the following governmental agencies:

- Chicago Department of Public Health (CDPH)
- Chicago Fire Department (CFD)
- Chicago Department of Buildings (CDOB)
- Illinois EPA (IEPA)
- Office of the State Fire Marshal (OSFM)
- United States EPA (USEPA)

Results from the responses have been discussed in the following subsections.

4.2.1 City of Chicago

Department of Assets, Information and Services

While not obtained through an official FOIA request, AIS provided records pertaining to the Site as described in Section 3.6. AIS provided a Summary of Records Review completed in 2021 for the Site and included records derived from the CDPH environmental database. The CDPH maintains environmental records in an online data portal with respect to complaints, asbestos/demolition notices, enforcement, inspections, permits, ASTs/USTs and environmental permit holds.

AIS produced records pertaining to the Site. A 1994 inspection record was produced pertaining to a tank removal at 11201 S. Michigan Ave. This record was assigned to Won Kang and documented “the tank was not located. Instead, two (2) aboveground storage tanks were found and removed. The potential existence of a tank at the Site represents a REC.

AIS also produced records pertaining to surrounding sites. One (1) 1,000-gallon fuel oil tank was installed at the northern neighboring site assigned to Three Sisters Store, located at 11155 S. Michigan Ave. on September 26, 1947. One (1) 1,000-gallon fuel oil tank was permitted for installation at the western neighboring site assigned to National Clothing at 11200 S. Michigan Ave. on August 12, 1955. One (1) 15,000-gallon fuel oil tank was installed at the western neighboring site assigned to J.C. Penney at 11218 S. Michigan Ave. on October 13, 1950. Based on the proximity of these surrounding sites to the Site (66-125 feet) and the lack of documentation related to the removal, status or integrity of the tank, the documented existence of fuel oil tanks at 11151, 11155 and 11200 and 11218 S. Michigan Ave. represent RECs for the Site. Actual soil and / or groundwater sampling would be required to conclusively determine whether the Site was impacted from an off-site source(s).

Additional tank records were produced for surrounding sites. One (1) 2,000-gallon fuel oil tank was installed at a Medical Arts Building located at 11108 S. Michigan Ave. on January 16, 1947. One (1) 1,500-gallon fuel oil tank was installed at Spieglels Inc. located at 11105 S. Michigan Ave. on December 21, 1948. One (1) 1,500-gallon fuel oil tank was installed at Brandt & Co. located at 132 E. 111th St. on December 8, 1949. One (1) 1,000-gallon fuel oil tank was installed at Wass & Smith located at 150 E. 111th St. on December 6, 1954. Two (2) 275-gallon heating oil tanks were removed from Joon Lee’s Retail facility at 11140-42 S. Michigan Ave. on January 20, 1998. Based on the distances of these surrounding sites, they were not considered RECs for the Site. Actual soil and / or groundwater sampling would be required to conclusively determine whether the Site was impacted from an off-site source(s).

Complaints were received at 11200 S. Edbrooke Ave. for illegal dumps. In 1999, “fly dumping of tires and debris including garbage, clothing, cardboard, boxes and tires” were dumped in the “open space dock.” Based on the nature of the documentation, the illegal

dumping of garbage and tires is not considered a REC for the Site. Actual soil and / or groundwater sampling would be required to conclusively determine whether the Site was impacted from an off-site source(s).

A 1999 inspection of 11200 S. Edbrooke Ave. found 40-50 cubic yards of dumped waste material.” A complaint was documented at 11211 S. Edbrooke Ave. in 1997 for “cars being worked on and motor oil being changed and dumped in the back of the garage and alley. Ground is oil-stained and auto repair has taken place.” Based its distance from the Site, this was not considered a REC for the Site. Actual soil and / or groundwater sampling would be required to conclusively determine whether the Site was impacted from an off-site source(s).

AIS also produced records pertaining to several other surrounding sites. However, based on the distances of these surrounding sites to the subject Site, the low permeabilities associated with the published soil types beneath the Site, these surrounding UST sites were not considered RECs for the Site. Actual soil and / or groundwater sampling would be required to conclusively determine whether the Site was impacted from an off-site source(s).

Copies of the CDPH records received from AIS are included in Appendix H.

Department of Public Health

The CDPH maintains environmental records in an online data portal with respect to complaints, asbestos/demolition notices, enforcement, inspections, permits, aboveground/underground tanks and environmental permit holds. The CDPH database contained records pertaining to the subject Site.

Records were produced pertaining to 11201 S. Michigan Ave. A permit was obtained to abandon an underground storage tank in 1994. However, the tank could not be located. A subsequent inspection record indicated “the tank was not located. Instead, two above ground storage tanks were found and removed.” In addition, a permit for air pollution control equipment was obtained in 2018. The potential presence of a UST at the Site represents a REC.

Permit and inspection records were also produced pertaining to the demolition of the Site building in 2019. These records were associated with 11201 S. Michigan Ave. and indicated that the “scheduled demolition has been completed and the site has been leveled to grade” by September 13, 2019. The potential presence of contaminated urban fill material at the Site represents a business environmental risk.

Finally, inspection records from 2012 associated with 11219 S. Michigan Ave. indicated that there was a citation for “failing to establish an effective recycling program in commercial establishments” which was later noted as “company is in compliance. Observed dumpster for glass and cans.” This is not a REC for the Site.

Copies of the CDPH records obtained from the online data portal are included in Appendix H.

Fire Department

A FOIA request was made to the Chicago Fire Department (CFD) for public records pertaining to the hazardous materials and storage tank records. The CFD produced records pertaining to the Site. One (1) 10,000-gallon fuel oil tank and one (1) 2,000-gallon gasoline tank were installed at 11201 S. Michigan Ave. in 1940 and 1952, respectively. Both tanks were assigned to the “People’s Store (department store).” In addition, the CFD produced a permit associated with 11213 S. Michigan Ave., which was described as a “garage,” where one (1) 65-gallon oil tank was installed. There is no documentation pertaining to their status, removal or integrity; therefore, the potential presence of multiple USTs is a REC for the Site.

A copy of the CFD FOIA request and response is included in Appendix H.

Department of Buildings

A FOIA request was made to the Chicago Department of Buildings (DOB) for public records pertaining to the Site. The DOB produced records pertaining to the Site. The DOB produced an Application for Flammable Liquid Tank Permit dated April 16, 1952 for the installation of one (1) 2,000-gallon gasoline tank located at 11201 S. Michigan Ave., which was owned as “Gately’s People Store” and described as a “department store warehouse.” In addition, the DOB produced documentation dated August 30, 2017 that there were “flammable gas tanks located in the electrical room at the rear of the property northeast area.” There is no documentation pertaining to their status, removal or integrity; therefore, the potential presence of gasoline tanks is a REC for the Site.

The DOB also produced multiple records of permits and violations for the Site. Violations documented from 1997 through 2018 were primarily related to the interior and exterior building components and do not represent RECs for the Site.

A copy of the DOB FOIA request and response is included in Appendix H.

4.2.2 Illinois EPA

A FOIA request was submitted to the IEPA for all agency files pertaining to the Site within the Bureau of Land, Bureau of Air, Bureau of Water and Office of Emergency Response in an effort to identify current or historical RECs at the Site. The IEPA did not produce any records pertaining to the Site. A copy of the IEPA FOIA request and response is included in Appendix H.

4.2.3 Illinois Office of the State Fire Marshall

A FOIA request was submitted to the OSFM in an effort to identify current or historical USTs at the Site. The OSFM produced records pertaining to the Site. The OSFM produced a Log of UST Abandonment for the Site located at 11201-227 S. Michigan Ave., which was owned by Mr. Won H. Kang. The log was associated with Permit No. 101042 and was dated October 4, 1994. The records indicated “The contractor, Safety Environmental was supposed to abandon-in-place one (1) 1,000-gallon fuel oil UST. However, the tank could not be found. Instead, two above ground tanks were found and will be removed. The ASTs were filled with water and were probably used as a holding tank.” No citations were issued and the incident was “temporarily closed until further notice.” The potential presence of a UST(s) is a REC for the Site.

A copy of the OSFM FOIA request and response is included in Appendix H.

4.2.4 United States EPA

BEI searched the USEPA’s MyProperty tool at <http://www.epa.gov/myproperty/>. The USEPA MyProperty tool did not contain any records pertaining to the Site. A copy of the search results from the USEPA’s MyProperty tool is included in Appendix H.

5.0 PROPERTY INSPECTION

On November 11, 2022, BEI performed site reconnaissance activities. Thomas A. Brecheisen from BEI was unaccompanied during the site reconnaissance activities. The reconnaissance activities were limited to physical and visual observations from public vantage points. BEI first observed the Site and then the surrounding sites. Adjacent and neighboring sites were then observed as much as practical. Photographs from the Site reconnaissance activities have been included in Appendix I.

5.1 Property Reconnaissance

The Site reconnaissance activities were completed by traversing the perimeter of the Site. The Site is vacant and no structures existed. The Site was covered with grass and secured with a chain-link fence. Illegal dumping was observed on the southern portion of the Site as rubber tires and general refuse were observed in relatively minor quantities. BEI did not observe evidence of a past, present or material threat of a release of petroleum products or hazardous substances at the Site. Observations from the Site reconnaissance activities have been described in the following subsections.

5.1.1 Hazardous / Petroleum Products

No hazardous substances or petroleum products were visually observed at the Site.

5.1.2 Tanks / Vents / Fill Pipes

No USTs, ASTs, vent pipes or fill pipes were observed at the Site.

5.1.3 Building Foundations

Remnant building foundations were observed at the Site and in the eastern adjacent alleyway where a neighboring site building once existed.

5.1.4 Odors / Staining

No odors or staining were observed at the Site.

5.1.5 Drums / Other Containers

No drums or other containers existed at the Site.

5.1.6 Debris

A bag of garbage was observed on the southwestern portion of the Site and a pile of rubber tires was observed on the southeastern portion of the Site. The Site is secured from public access with a chain-link fence.

5.1.7 Asbestos Containing Materials

No suspect ACMs were observed.

5.1.8 Transformers

No electric transformers were observed above the Site.

5.1.9 Stressed Vegetation

Vegetation at the Site included low quality vegetation growing in urban fill material. No other stressed vegetation was observed at the Site.

5.1.10 Other Notable Features

The topography of the Site involves a relatively steep decrease in elevation to the east.

5.2 Building Inspection

No buildings existed at the Site. Therefore, building inspections were not performed for this Phase I ESA.

5.3 Adjacent Properties Reconnaissance

The adjacent properties for the Site consisted of various commercial buildings and rights-of-way. Observations from adjacent property reconnaissance are described below.

5.3.1 Hazardous / Petroleum Products

No hazardous substances or petroleum products were visually observed at any adjacent sites.

5.3.2 Tanks / Vents / Fill Pipes

No USTs, ASTs, vent pipes or fill pipes were observed at any adjacent sites.

5.3.3 Building Foundations

An existing building was present on the southern adjacent site. Northern, eastern and western adjacent sites included public rights-of-way that included concrete sidewalks and asphalt paved alleys and roads. Remnant building foundations in the form of sawed off steel columns were observed in the eastern adjacent alleyway, which was once occupied with a building.

5.3.4 Odors / Staining

No obvious odors or staining were observed on any adjacent sites.

5.3.5 Drums / Other Containers

No drums or other containers were observed at any adjacent sites.

5.3.6 Debris

General refuse and litter were observed in the adjacent northern, eastern and western rights-of-way. Rubber tires and yard waste were observed in the eastern adjacent alleyway. No other debris was observed on any adjacent site.

5.3.7 Asbestos Containing Materials

No potential ACMs were observed on any adjacent sites; however, internal inspections of adjacent sites for ACM were not conducted.

5.3.8 Transformers

An overhead transformer was observed southeast of the Site above the eastern adjacent alleyway.

5.3.9 Stressed Vegetation

Adjacent sites were occupied with public rights-of-way or a brick building. Therefore, no stressed vegetation was observed at any of the adjacent sites.

5.3.10 Other Notable Features

No other notable features were identified with respect to any adjacent sites.

6.0 CONCLUSIONS AND RECOMMENDATIONS

6.1 Project Overview

BEI was retained by the Chicago Department of Assets, Information and Services to perform a Phase I Environmental Site Assessment (ESA) on four (4) contiguous parcels of real estate located at 11201-19 South Michigan Avenue in the Roseland neighborhood of Chicago, Illinois. The purpose of this Phase I ESA was to accomplish the “All Appropriate Inquiry” obligation pursuant to the Comprehensive Environmental Response, Compensation, and Liability Act, as amended by the Superfund Amendments and Reauthorization Act of 1986, and the Small Business Liability Relief and Brownfields Revitalization Act of 2001.

Consequently, the Phase I ESA is intended to establish any of the three Landowner Liability Protections to CERCLA liability as amended by the 2001 Brownfields Amendments. This Phase I ESA is intended to identify recognized environmental conditions, which are defined as the “presence or likely presence of any hazardous substances or petroleum products in, on, or at a property: (1) due to release to the environment; (2) under conditions indicative of a release to the environment; or (3) under conditions that pose a material threat of a future release to the environment.”

6.2 Property Description

The Site consists of four (4) tracts of contiguous land totaling approximately 29,543 square feet (0.7-acres) and comprised of four (4) Parcel Index Number (PIN) as summarized below:

PIN	Address	Area (ft ²)
25-22-107-001	11201-19 S. Michigan Ave.	21,558
25-22-107-002		3,851
25-22-107-003		3,476
25-22-107-004		658

The Site is located in the northwest ¼ of the northwest ¼ of Section 22, Township 37 North, Range 14 East, southeast of the intersection of South Michigan Avenue and East 112th Street in Chicago, Illinois. The Site is zoned “M1-1” for manufacturing. The Site is vacant and no structures exist.

The Site is shown relative to surrounding geological features on the Property Location Map (Figure 1). The Site boundaries are shown on the PIN Map (Figure 2).

6.3 Brief Property History

The Site was at least partially developed by 1897 with a residential dwelling. By 1911, the Site was fully developed for commercial purposes and was consisted of multiple “stores.” The Site was redeveloped by 1939 and used as “The People’s Store,” which was a department store and warehouse. Records of USTs existed for the Site and included: one (1) 2,000-gallon gasoline tank installed in 1952, one (1) 10,000-gallon fuel oil UST installed in the 1940s and one (1) 65-gallon oil UST (no date). In 1994, an attempt was made to remove one (1) 1,000-gallon fuel oil UST; however, it was not found and two (2) 275-gallon aboveground tanks were removed from the Site instead. Building inspections also documented the existence of two (2) flammable gas tanks located in the electrical room at the rear of the property northeast area in 2017. The Site buildings were demolished in 2019 and the Site has been vacant since that time.

6.4 Visual Inspection Results

On November 11, 2022, BEI performed site reconnaissance activities. Thomas A. Brecheisen from BEI was unaccompanied during the site reconnaissance activities. The reconnaissance activities were limited to physical and visual observations from public vantage points. BEI first observed the Site and then the surrounding sites. Adjacent and neighboring sites were then observed as much as practical. BEI did not observe evidence of a past, present or material threat of a release of petroleum products or hazardous substances at the Site.

6.5 Recognized Environmental Conditions

BEI has performed a Phase I Environmental Site Assessment in general conformance with the scope and limitations of ASTM Practice E 1527-13 for the Site located at 11201-19 South Michigan Avenue in Chicago, Illinois. Any exceptions to, or deletions from, this practice are described in Section 1.4 of this report. This assessment has revealed no evidence of RECs in connection with the Site except for the following:

On-Site

- *The documented existence of gasoline, fuel oil and oil underground storage tanks at 11201-13 S. Michigan Ave., the lack of documentation pertaining to their status, removal*

or integrity, and the potential for a release(s) of petroleum products and/or hazardous substances to impact the soil and/or groundwater beneath the Site.

Off-Site

- *The historical use of the southern adjacent site located at 11221 S. Michigan Ave. as a former cleaner, the associated use, generation and handling of petroleum products and/or hazardous substances, and the potential for a release(s) into the soil and/or groundwater to impact the Site from this off-site source;*
- *The historical use of the southern neighboring site located at 11223 S. Michigan Ave. as a former cleaner, the associated use, generation and handling of petroleum products and/or hazardous substances, and the potential for a release(s) into the soil and/or groundwater to impact the Site from this off-site source;*
- *The documented existence of one (1) 1,000-gallon fuel oil tank at the northern neighboring site at 11155 S. Michigan Ave. and the potential for a release(s) of petroleum products into the soil and/or groundwater to impact the Site from this off-site source;*
- *The documented existence of one (1) 1,000-gallon fuel oil tank at the northern neighboring site at 11151 S. Michigan Ave. and the potential for a release(s) of petroleum products into the soil and/or groundwater to impact the Site from this off-site source;*
- *The documented existence of one (1) 1,000-gallon fuel oil tank at the western neighboring site at 11200 S. Michigan Ave. and the potential for a release(s) of petroleum products into the soil and/or groundwater to impact the Site from this off-site source;*
- *The historical use of the western neighboring site located at 11212 S. Michigan Ave. as a plating works, the associated use, generation and handling of petroleum products and/or hazardous substances, and the potential for a release(s) into the soil and/or groundwater to impact the Site from this off-site source;*
- *The documented existence of one (1) 15,000-gallon fuel oil tank (1950) and two (2) gasoline tanks (1939) at the western neighboring site at 11218-24 S. Michigan Ave. and the potential for a release(s) of petroleum products into the soil and/or groundwater to impact the Site from this off-site source;*
- *The historical use of the western neighboring site located at 34 E. 112th Pl. as a former paints store and historical cleaner, the potential use, handling and generation of hazardous substances, and the potential for a release(s) into the soil and/or groundwater to impact the Site from this off-site source;*
- *The historical use of the southwestern neighboring site at 11242 S. Michigan Ave. as a printing facility, the associated use, generation and handling of petroleum products and/or hazardous substances, and the potential for a release(s) into the soil and/or groundwater to impact the Site from this off-site source;*
- *The historical use of the southwestern neighboring site at 11246 S. Michigan Ave. as a paint store, the associated use, generation and handling of petroleum products and/or*

hazardous substances, and the potential for a release(s) into the soil and/or groundwater to impact the Site from this off-site source;

- *The historical use of the southeastern neighboring site located at 11250-52 S. Edbrooke Ave. as a machine shop, the associated use, generation and handling of petroleum products and/or hazardous substances, and the potential for a release(s) into the soil and/or groundwater to impact the Site from this off-site source.*

The RECs associated with the Site have been summarized on Table 1 and Table 2. The RECs and have also been depicted on the Property Map, which is included as Figure 3.

6.6 Business Environmental Risk

A business environmental risk is a risk that can have a material environmental or environmentally driven impact on the business associated with the current or planned use of a parcel of commercial real estate including, but not limited to, potential asbestos-containing material and lead-based paint. Should future construction activities or utility work involve the excavation and off-site disposal of fill materials from the Site, they may require waste characterization to satisfy the criteria for disposal as “uncontaminated fill” at a Clean Construction or Demolition Debris (CCDD) facility. Proper disposal of fill materials may result in increased development costs and are considered a business environmental risk for the Site. In addition, although the Phase I ESA identified a UST in connection with the Site, it should be noted that the potential presence of unknown USTs cannot be entirely eliminated on any property that was previously developed.

6.7 Vapor Migration / Intrusion Evaluation

The Site is currently vacant and no structures exist. Based on ISGS *Circular 460*, published soil types for the Site (silty clay) are not conducive for soil vapor migration through the vadose zone soil void spaces. Since there are no buildings at the Site, underground utility corridors beneath the Site could represent preferential pathways for soil vapor migration. Actual soil gas sampling would be required to conclusively determine whether volatile chemicals exist in the vadose zone soils and / or the groundwater beneath the Site; however, since there are no buildings at the Site, the published soil types and there are no records of a release(s) of volatile chemicals, no current Vapor Encroachment Condition (VEC) exists at the Site. A future VEC may exist if a significant release of volatile chemicals is detected at the Site and future redevelopment activities involve the construction of buildings at the Site.

6.8 Recommendations

- Based on the RECs identified herein, and the intended future use of the Site, a Phase II ESA is warranted. Due to the potential for documented and unknown USTs to exist at the Site, a ground penetrating radar (GPR) survey should be employed as part of the Phase II ESA. Thus, a Phase II ESA is recommended to locate any on-Site USTs and to verify the presence or absence of hazardous substances and / or petroleum products associated with the RECs

identified for the Site. The Phase II ESA should be conducted in accordance with the Illinois EPA requirements for the SRP to allow the Site to be enrolled in the SRP at a later time if desired.

- Because of the potential for hazardous substances and / or petroleum products to exist within the Site's soils, any soil removed from the Site during future redevelopment activities should be adequately characterized for proper disposal under the appropriate waste manifesting procedures.
-

7.0 CERTIFICATION / SIGNATURE

I declare that, to the best of my professional knowledge and belief, I meet the definition of Environmental Professional as defined in Section 312.10 of 40 CFR 312. I have the specific qualifications based on education, training, and experience to assess a property of the nature, history, and setting of the subject property. I have developed and performed the all appropriate inquiries in conformance with the standards and practices set forth in 40 CFR Part 312.

Thomas A. Brecheisen

Thomas A. Brecheisen, P.E.

December 5, 2022

Date

8.0 REFERENCES

American Society for Testing and Materials, 2013. *Standard Practice for Environmental Site Assessments: Phase I Environmental Site Assessment Process*. ASTM Designation E 1527-13.

American Society for Testing and Materials, 2014. *Standard Practice for Environmental Site Assessments: Transaction Screening Process*. ASTM Designation E 1528-14.

Chicago, City of. 2022. *Zoning Map*. <https://gisapps.chicago.gov>. Chicago, Illinois.

Cook, County of. 2022. www.cookcountyassessor.com. Chicago, Illinois.

Environmental Data Resources, Inc. October 27, 2022. *The EDR Aerial Photo Decade Package*. Vacant Land, 11201-19 S. Michigan Ave., Chicago, IL 60628. Inquiry Number 7161923.8. Shelton, Connecticut.

Environmental Data Resources, Inc. October 31, 2022. *The EDR City-Directory Abstract*. Vacant Land, 11201-19 S. Michigan Ave., Chicago, IL 60628. Inquiry Number 7161923.5. Shelton, Connecticut.

Environmental Data Resources, Inc. October 28, 2022. *The EDR Radius MapTM Report with Geocheck[®]*. Vacant Land, 11201-19 S. Michigan Ave., Chicago, IL 60628. Inquiry Number 7161923.2s. Shelton, Connecticut.

Environmental Data Resources, Inc. October 28, 2022. *Certified Sanborn[®] Map Report*. Vacant Land, 11201-19 S. Michigan Ave., Chicago, IL 60628. Inquiry Number 7161923.3. Inquiry Number 6635512.3. Shelton, Connecticut.

Environmental Data Resources, Inc. October 27, 2022. *EDR Historical Topographic Map Report*. Vacant Land, 11201-19 S. Michigan Ave., Chicago, IL 60628. Inquiry Number 7161923.4. Shelton, Connecticut.

Illinois State Geological Survey. 1971. *Circular 460. Summary of the Geology of the Chicago Area*. Urbana, Illinois.

United States Geologic Survey. 1997. *Lake Calumet 7.5 Minute Topographic Map*. Washington DC.

TABLES

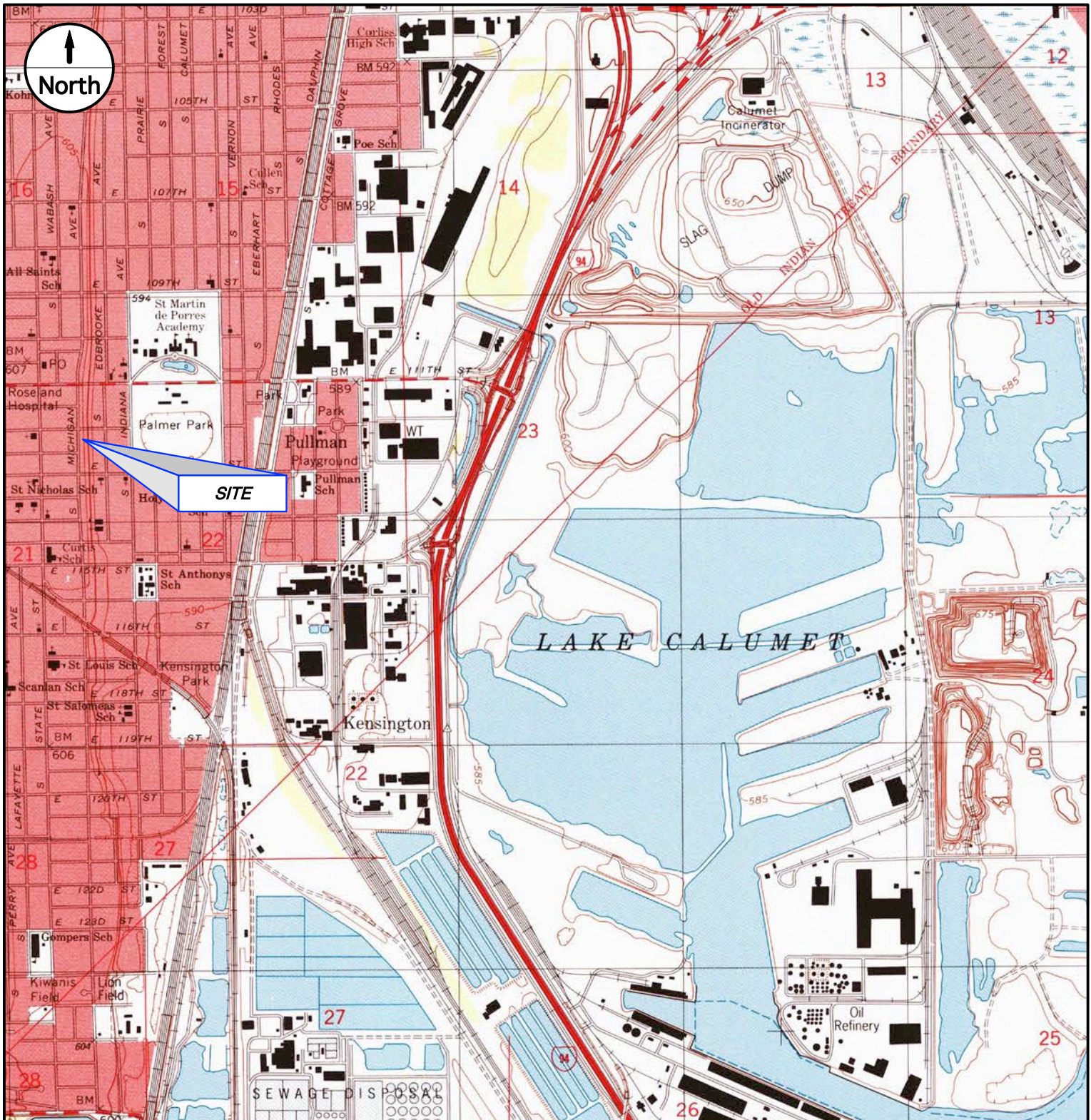
TABLE 1
ON-SITE RECOGNIZED ENVIRONMENTAL CONDITIONS
Vacant Land - 11201-19 S. Michigan Ave. / Chicago Illinois
20-AISEHS-0001

PIN	ADDRESS	ACREAGE	CURRENT / HISTORIC LAND USES	RECs	COCs	PATHWAYS
25-22-107-001	11201 S. Michigan	0.49	Currently: Vacant. Historically: Department store warehouse with UST listing, two ASTs removed from Site in 1994.	Former documented gasoline UST, fuel oil UST, oil tanks, ASTs removed; Potential unknown USTs; Building demolition debris.	VOCs, SVOCs TAL inorganics, PCBs, pesticides	Residential Ingestion Residential Inhalation Const. Wkr. Ingestion Const. Wkr. Inhalation Indoor Air Inhalation
25-22-107-002	11213 S. Michigan	0.09	Currently: Vacant. Historically: Department Store and Garage.	Oil tank permit; Potential unknown USTs; Building demolition debris.	BETX/VOCs PNAs/SVOCs RCRA/TAL metals PCBs	Residential Ingestion Residential Inhalation Const. Wkr. Ingestion Const. Wkr. Inhalation Indoor Air Inhalation
25-22-107-003	11217-19 S. Michigan	0.08	Currently: Vacant. Historically: Department Store	Potential unknown USTs; Building demolition debris.	BETX/VOCs PNAs/SVOCs RCRA/TAL metals PCBs	Residential Ingestion Residential Inhalation Const. Wkr. Ingestion Const. Wkr. Inhalation Indoor Air Inhalation
25-22-107-004	11217-19 S. Michigan	0.02	Currently: Vacant. Historically: Department Store	Potential unknown USTs; Building demolition debris.	BETX/VOCs PNAs/SVOCs RCRA/TAL metals PCBs	Residential Ingestion Residential Inhalation Const. Wkr. Ingestion Const. Wkr. Inhalation Indoor Air Inhalation

TABLE 2
OFF-SITE RECOGNIZED ENVIRONMENTAL CONDITIONS
Vacant Land - 11201-19 S. Michigan Ave. / Chicago Illinois
20-AISEHS-0001

ADDRESS	DISTANCE	CURRENT USES	HISTORIC USES	RECs	COCs	PATHWAYS
11221 S. Michigan Ave.	Southern Adjacent	Vacant (Commercial building)	Steam Laundry with Dry Room (1911); Historical Cleaner (1923)	Potential Dry Cleaner; Historical Cleaner	VOCs	Residential Ingestion Residential Inhalation Const. Wkr. Ingestion Const. Wkr. Inhalation
11223 S. Michigan	Southern Neighboring (50-feet)	Vacant (Commercial building)	Stream Laundry (1897)	Former Cleaners	VOCs	Residential Ingestion Residential Inhalation Const. Wkr. Ingestion Const. Wkr. Inhalation
11155 S. Michigan Ave.	Northern Neighboring (66-feet)	Commercial (Clothing)	1-1,000-gal F.O.UST (1947)	Leaking UST	BETX, PNAs	Residential Ingestion Residential Inhalation Const. Wkr. Ingestion Const. Wkr. Inhalation
11200 S. Michigan	Western Neighboring (66-feet)	Commercial (Four Seasons Nails)	1-1,000-gal F.O.UST (1955)	Leaking UST	BETX, PNAs	Residential Ingestion Residential Inhalation Const. Wkr. Ingestion Const. Wkr. Inhalation
11151 S. Michigan	Northern Neighboring (115-feet)	Commercial (Gifts and Wigs)	1-1,000-gal F.O. UST (1955)	Leaking UST	BETX, PNAs	Residential Ingestion Residential Inhalation Const. Wkr. Ingestion Const. Wkr. Inhalation
11212 S. Michigan	Western Neighboring (66-feet)	Vacant	Plating works (1939-50)	Potential release(s) of petroleum products and/or hazardous substances	VOCs, SVOCs, RCRA metals, PCBs, pesticides	Residential Ingestion Residential Inhalation Const. Wkr. Ingestion Const. Wkr. Inhalation
11218-24 S. Michigan	Western Neighboring (66-feet)	Commercial (Furniture and Rugs)	1-15k F.O. tank installed (1950); Two Gasoline Tanks (1939)	Leaking UST	BETX, PNAs, RCRA metals	Residential Ingestion Residential Inhalation Const. Wkr. Ingestion Const. Wkr. Inhalation
34 E. 112th Pl.	Southwestern Neighboring (200-feet)	Commercial (Alderman Office)	Paints store (1975-2004) Chinese Cleaner (1923)	Potential release(s) of petroleum products and/or hazardous substances	VOCs, SVOCs, RCRA metals, PCBs, pesticides	Residential Ingestion Residential Inhalation Const. Wkr. Ingestion Const. Wkr. Inhalation
11242 S. Michigan	Southwestern Neighboring (250-feet)	Vacant (Commercial building)	Printer (1939-1950)	Potential release(s) of petroleum products and/or hazardous substances	VOCs, SVOCs, RCRA metals, PCBs, pesticides	Residential Ingestion Residential Inhalation Const. Wkr. Ingestion Const. Wkr. Inhalation
11246 S. Michigan	Southwestern Neighboring (275-feet)	Commercial (Clinic)	Paints store (1911-1975)	Potential release(s) of petroleum products and/or hazardous substances	VOCs, SVOCs, RCRA metals, PCBs, pesticides	Residential Ingestion Residential Inhalation Const. Wkr. Ingestion Const. Wkr. Inhalation
11250-52 S. Edbrooke	Southeastern Neighboring (275-feet)	Residential (Single-family homes)	Machine shop (1939-1992)	Potential release(s) of petroleum products and/or hazardous substances	VOCs, SVOCs, RCRA metals, PCBs, pesticides	Residential Ingestion Residential Inhalation Const. Wkr. Ingestion Const. Wkr. Inhalation

FIGURES



Adapted From: USGS Topographic Map
Lake Calumet - 1997 - 7.5 Minute Series



**Brecheisen
Engineering,
Inc.**

Scale: 1 : 24,000

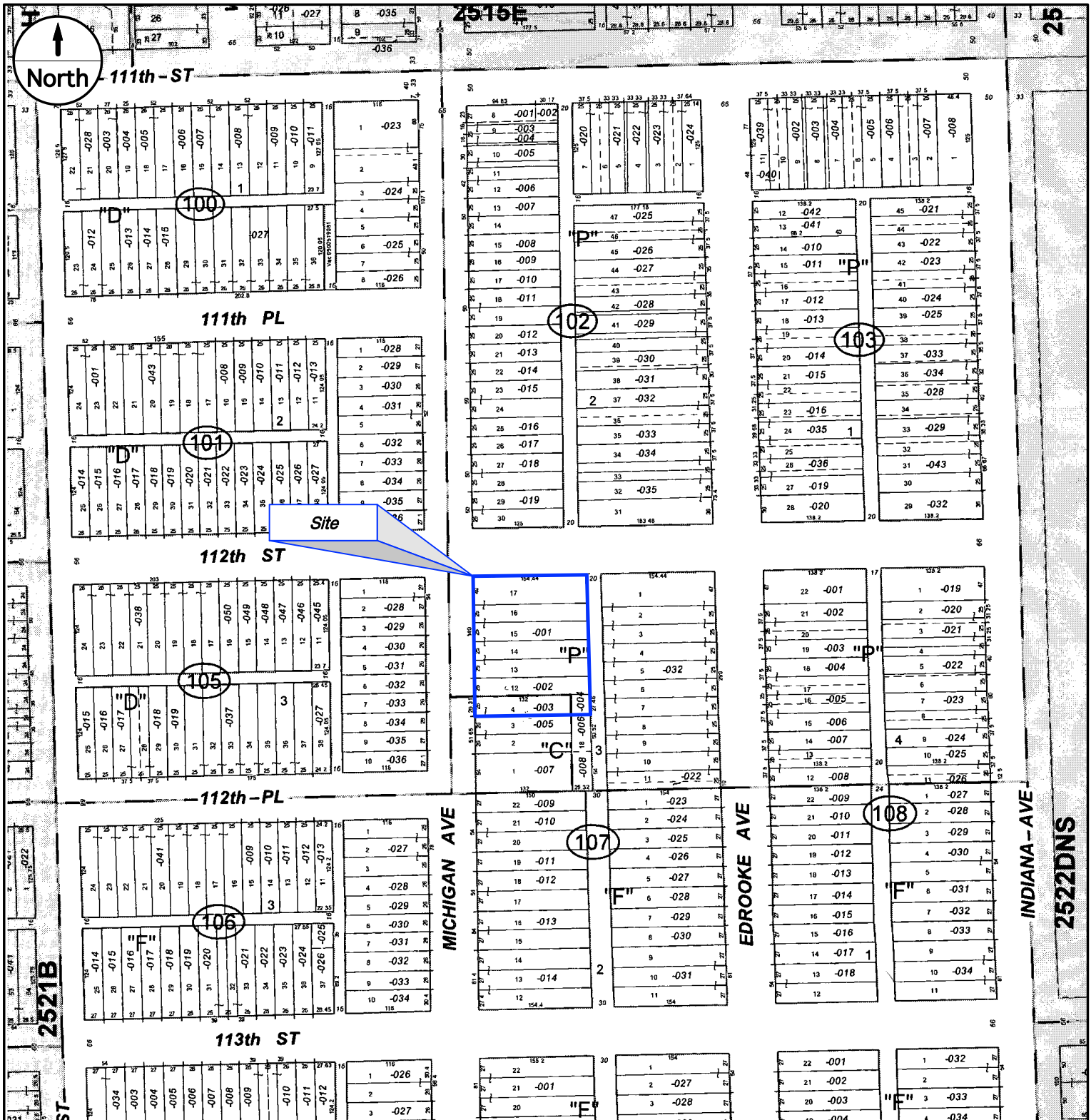
Date: November 2022

Project No: 20-AIS-0001

Drawn By: TAB

Figure 1
Site Location Map

Vacant Land
11201-19 S. Michigan Ave.
Chicago, Illinois 60628



Adapted From: Cook County
2020 Tax Map



**Brecheisen
Engineering,
Inc.**

Scale: Not to Scale

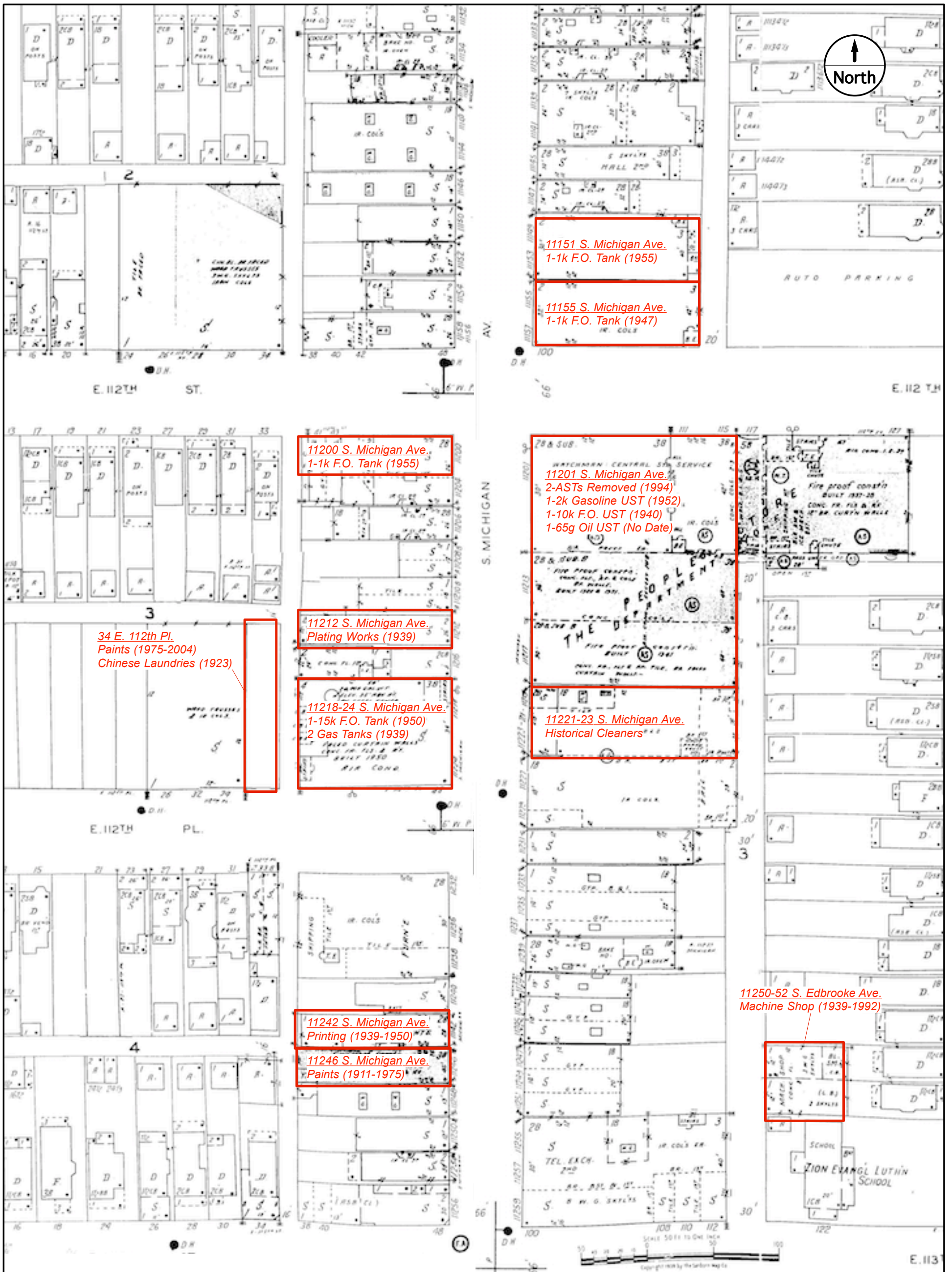
Date: November 2022

Project No: 20-AIS-0001

Drawn By: TAB

**Figure 2
PIN Map**

Vacant Land
11201-19 S. Michigan Ave.
Chicago, Illinois 60628



Adapted From: 1950 Sanborn Map
RECs denoted in Red.



**Brecheisen
Engineering,
Inc.**

Scale: Not to Scale

Date: November 2022

Project No: 20-AIS-0001

Drawn By: TAB

Figure 3
Property Map

Vacant Land
11201-19 S. Michigan Ave.
Chicago, Illinois 60628

APPENDIX A

Aerial Photographs



Vacant Land

11201-19 S. Michigan Ave.

Chicago, IL 60628

Inquiry Number: 7161923.8

October 27, 2022

The EDR Aerial Photo Decade Package



6 Armstrong Road, 4th floor
Shelton, CT 06484
Toll Free: 800.352.0050
www.edrnet.com

EDR Aerial Photo Decade Package

10/27/22

Site Name:

Vacant Land
11201-19 S. Michigan Ave.
Chicago, IL 60628
EDR Inquiry # 7161923.8

Client Name:

Brecheisen Engineering Inc.
5430 N. Sheridan Road, Suite 807
Chicago, IL 60640
Contact: Thomas Brecheisen



Environmental Data Resources, Inc. (EDR) Aerial Photo Decade Package is a screening tool designed to assist environmental professionals in evaluating potential liability on a target property resulting from past activities. EDR's professional researchers provide digitally reproduced historical aerial photographs, and when available, provide one photo per decade.

Search Results:

<u>Year</u>	<u>Scale</u>	<u>Details</u>	<u>Source</u>
2017	1"=500'	Flight Year: 2017	USDA/NAIP
2011	1"=500'	Flight Year: 2011	USDA/NAIP
2007	1"=500'	Flight Year: 2007	USDA/NAIP
1999	1"=500'	Acquisition Date: January 01, 1999	USGS/DOQQ
1998	1"=500'	Acquisition Date: January 01, 1998	USGS/DOQQ
1993	1"=500'	Flight Date: April 17, 1993	NAPP
1983	1"=500'	Flight Date: May 26, 1983	NHAP
1978	1"=500'	Flight Date: November 01, 1978	USGS
1973	1"=500'	Flight Date: April 23, 1973	USGS
1964	1"=500'	Flight Date: April 25, 1964	USGS
1962	1"=500'	Flight Date: April 20, 1962	USGS
1959	1"=500'	Flight Date: September 03, 1959	USGS
1952	1"=500'	Flight Date: March 29, 1952	USGS
1938	1"=500'	Flight Date: November 20, 1938	ILGS

When delivered electronically by EDR, the aerial photo images included with this report are for ONE TIME USE ONLY. Further reproduction of these aerial photo images is prohibited without permission from EDR. For more information contact your EDR Account Executive.

Disclaimer - Copyright and Trademark Notice

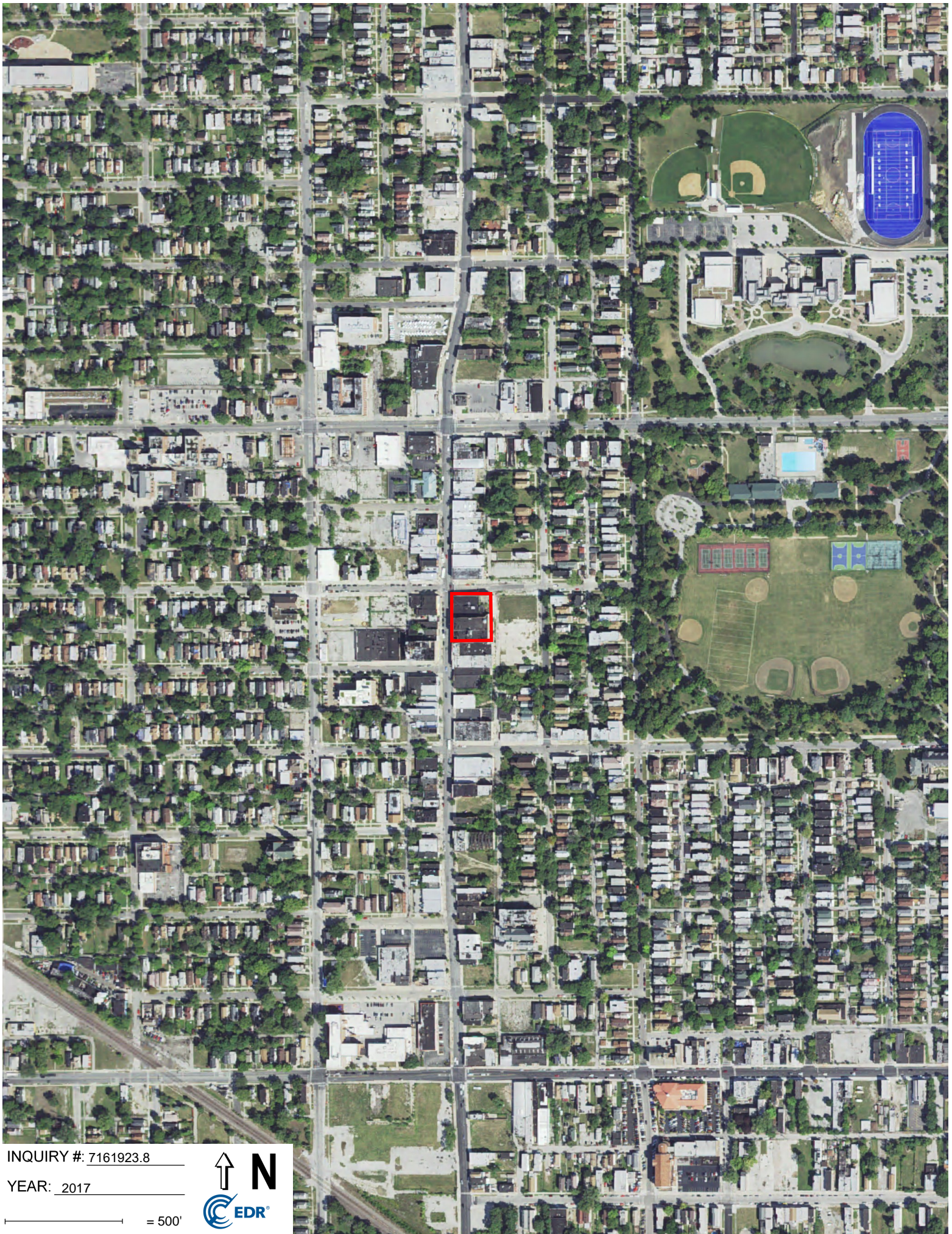
This Report contains certain information obtained from a variety of public and other sources reasonably available to Environmental Data Resources, LLC. It cannot be concluded from this Report that coverage information for the target and surrounding properties does not exist from other sources. This Report is provided on an "AS IS", "AS AVAILABLE" basis. NO WARRANTY EXPRESS OR IMPLIED IS MADE WHATSOEVER IN CONNECTION WITH THIS REPORT.

ENVIRONMENTAL DATA RESOURCES, LLC AND ITS SUBSIDIARIES, AFFILIATES AND THIRD PARTY SUPPLIERS DISCLAIM ALL WARRANTIES, OF ANY KIND OR NATURE, EXPRESS OR IMPLIED, ARISING OUT OF OR RELATED TO THIS REPORT OR ANY OF THE DATA AND INFORMATION PROVIDED IN THIS REPORT, INCLUDING WITHOUT LIMITATION, ANY WARRANTIES REGARDING ACCURACY, QUALITY, CORRECTNESS, COMPLETENESS, COMPREHENSIVENESS, SUITABILITY, MERCHANTABILITY, FITNESS FOR A PARTICULAR PURPOSE, TITLE, NON-INFRINGEMENT, MISAPPROPRIATION, OR OTHERWISE. ALL RISK IS ASSUMED BY THE USER. IN NO EVENT SHALL ENVIRONMENTAL DATA RESOURCES, LLC OR ITS SUBSIDIARIES, AFFILIATES OR THIRD PARTY SUPPLIERS BE LIABLE TO ANYONE FOR ANY DIRECT, INCIDENTAL, INDIRECT, SPECIAL, CONSEQUENTIAL OR OTHER DAMAGES OF ANY TYPE OR KIND (INCLUDING BUT NOT LIMITED TO LOSS OF PROFITS, LOSS OF USE, OR LOSS OF DATA), ARISING OUT OF OR IN ANY WAY CONNECTED WITH THIS REPORT OR ANY OF THE DATA AND INFORMATION PROVIDED IN THIS REPORT.

Any analyses, estimates, ratings, environmental risk levels, or risk codes provided in this Report are provided for illustrative purposes only, and are not intended to provide, nor should they be interpreted as providing any facts regarding, or prediction or forecast of, any environmental risk for any property. Only an assessment performed by a qualified environmental professional can provide findings, opinions or conclusions regarding the environmental risk or conditions in, on or at any property.

Copyright 2022 by Environmental Data Resources, Inc. All rights reserved. Reproduction in any media or format, in whole or in part, of any report or map of Environmental Data Resources, Inc., or its affiliates, is prohibited without prior written permission.

EDR and its logos (including Sanborn and Sanborn Map) are trademarks of Environmental Data Resources, LLC or its affiliates. All other trademarks used herein are the property of their respective owners.

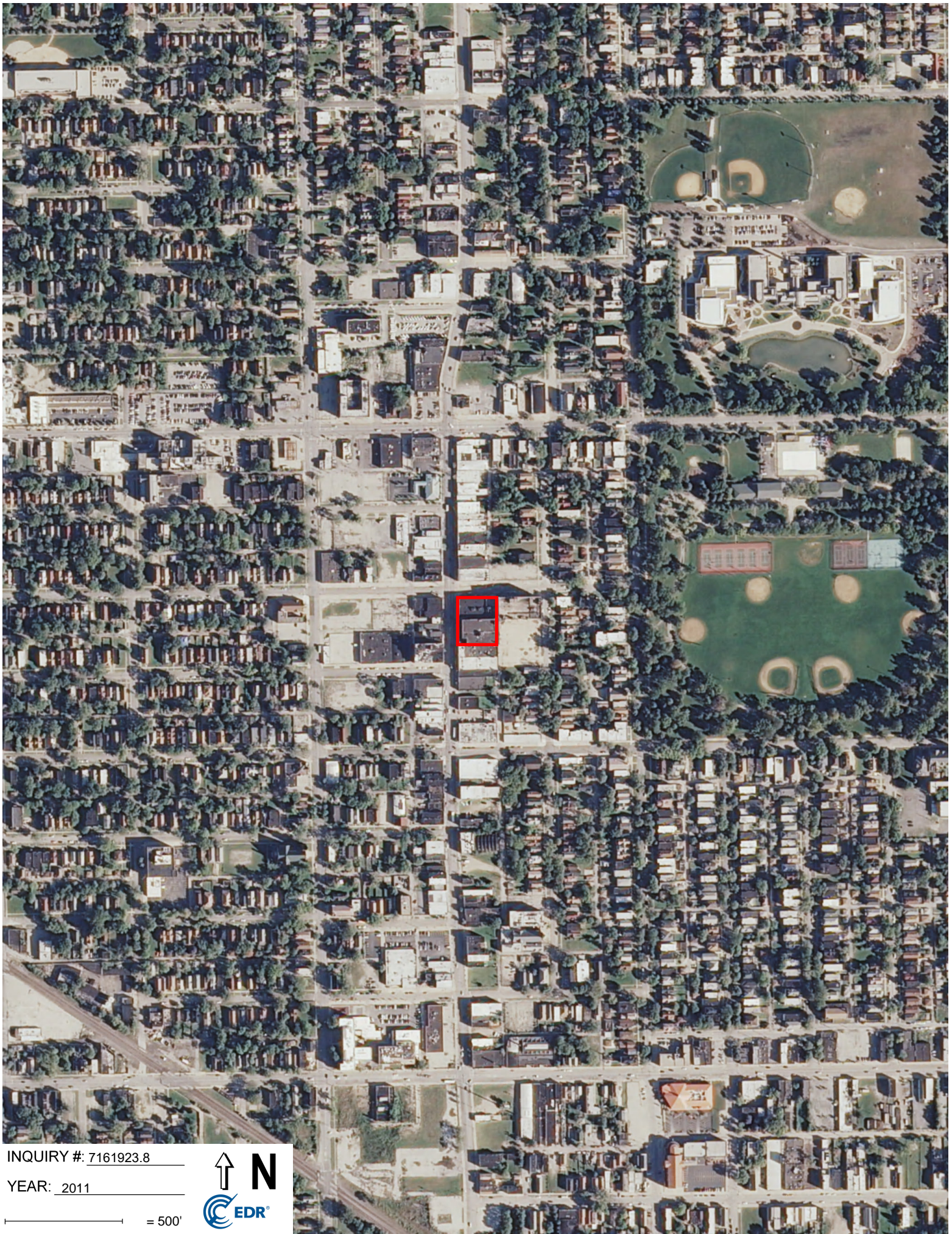


INQUIRY #: 7161923.8

YEAR: 2017

— = 500'





INQUIRY #: 7161923.8

YEAR: 2011

— = 500'





INQUIRY #: 7161923.8

YEAR: 2007

— = 500'





UNMAPPED	UNMAPPED	UNMAPPED
UNMAPPED	UNMAPPED	UNMAPPED
UNMAPPED	UNMAPPED	UNMAPPED
UNMAPPED	UNMAPPED	UNMAPPED
UNMAPPED	UNMAPPED	UNMAPPED
UNMAPPED	UNMAPPED	UNMAPPED
UNMAPPED	UNMAPPED	UNMAPPED
UNMAPPED	UNMAPPED	UNMAPPED
UNMAPPED	UNMAPPED	UNMAPPED
UNMAPPED	UNMAPPED	UNMAPPED
UNMAPPED	UNMAPPED	UNMAPPED
UNMAPPED	UNMAPPED	UNMAPPED
UNMAPPED	UNMAPPED	UNMAPPED
UNMAPPED	UNMAPPED	UNMAPPED
UNMAPPED	UNMAPPED	UNMAPPED
UNMAPPED	UNMAPPED	UNMAPPED
UNMAPPED	UNMAPPED	UNMAPPED
UNMAPPED	UNMAPPED	UNMAPPED
UNMAPPED	UNMAPPED	UNMAPPED

INQUIRY #: 7161923.8
YEAR: 1999
= 500'



ED



INQUIRY #: 7161923.8

YEAR: 1998

— = 500'





INQUIRY #: 7161923.8

YEAR: 1993

— = 500'





INQUIRY #: 7161923.8

YEAR: 1983

— = 500'





INQUIRY #: 7161923.8

YEAR: 1978

— = 500'





INQUIRY #: 7161923.8

YEAR: 1973

— = 500'






INQUIRY #: 7161923.8

YEAR: 1964

— = 500'






INQUIRY #: 7161923.8

YEAR: 1962

— = 500'





INQUIRY #: 7161923.8

YEAR: 1959

— = 500'





INQUIRY #: 7161923.8

YEAR: 1952

— = 500'





INQUIRY #: 7161923.8

YEAR: 1938

— = 500'



APPENDIX B

Topographic Maps

Vacant Land

11201-19 S. Michigan Ave.

Chicago, IL 60628

Inquiry Number: 7161923.4

October 27, 2022

EDR Historical Topo Map Report

with QuadMatch™



6 Armstrong Road, 4th floor
Shelton, CT 06484
Toll Free: 800.352.0050
www.edrnet.com

EDR Historical Topo Map Report

10/27/22

Site Name:

Vacant Land
11201-19 S. Michigan Ave.
Chicago, IL 60628
EDR Inquiry # 7161923.4

Client Name:

Brecheisen Engineering Inc.
5430 N. Sheridan Road, Suite 807
Chicago, IL 60640
Contact: Thomas Brecheisen



EDR Topographic Map Library has been searched by EDR and maps covering the target property location as provided by Brecheisen Engineering Inc. were identified for the years listed below. EDR's Historical Topo Map Report is designed to assist professionals in evaluating potential liability on a target property resulting from past activities. EDR's Historical Topo Map Report includes a search of a collection of public and private color historical topographic maps, dating back to the late 1800s.

Search Results:**Coordinates:**

P.O.#	20-AISEHS-0001	Latitude:	41.69048 41° 41' 26" North
Project:	112th and Michigan	Longitude:	-87.620626 -87° 37' 14" West
		UTM Zone:	Zone 16 North
		UTM X Meters:	448352.79
		UTM Y Meters:	4615597.55
		Elevation:	604.52' above sea level

Maps Provided:

2018	1948, 1953
2015	1929
2012	1901
1997	1900
1991, 1993	1893
1977, 1978	1892
1973	
1956, 1960	

Disclaimer - Copyright and Trademark Notice

This Report contains certain information obtained from a variety of public and other sources reasonably available to Environmental Data Resources, LLC. It cannot be concluded from this Report that coverage information for the target and surrounding properties does not exist from other sources. This Report is provided on an "AS IS", "AS AVAILABLE" basis. NO WARRANTY EXPRESS OR IMPLIED IS MADE WHATSOEVER IN CONNECTION WITH THIS REPORT. ENVIRONMENTAL DATA RESOURCES, LLC AND ITS SUBSIDIARIES, AFFILIATES AND THIRD PARTY SUPPLIERS DISCLAIM ALL WARRANTIES, OF ANY KIND OR NATURE, EXPRESS OR IMPLIED, ARISING OUT OF OR RELATED TO THIS REPORT OR ANY OF THE DATA AND INFORMATION PROVIDED IN THIS REPORT, INCLUDING WITHOUT LIMITATION, ANY WARRANTIES REGARDING ACCURACY, QUALITY, CORRECTNESS, COMPLETENESS, COMPREHENSIVENESS, SUITABILITY, MERCHANTABILITY, FITNESS FOR A PARTICULAR PURPOSE, TITLE, NON-INFRINGEMENT, MISAPPROPRIATION, OR OTHERWISE. ALL RISK IS ASSUMED BY THE USER. IN NO EVENT SHALL ENVIRONMENTAL DATA RESOURCES, LLC OR ITS SUBSIDIARIES, AFFILIATES OR THIRD PARTY SUPPLIERS BE LIABLE TO ANYONE FOR ANY DIRECT, INCIDENTAL, INDIRECT, SPECIAL, CONSEQUENTIAL OR OTHER DAMAGES OF ANY TYPE OR KIND (INCLUDING BUT NOT LIMITED TO LOSS OF PROFITS, LOSS OF USE, OR LOSS OF DATA), ARISING OUT OF OR IN ANY WAY CONNECTED WITH THIS REPORT OR ANY OF THE DATA AND INFORMATION PROVIDED IN THIS REPORT. Any analyses, estimates, ratings, environmental risk levels, or risk codes provided in this Report are provided for illustrative purposes only, and are not intended to provide, nor should they be interpreted as providing any facts regarding, or prediction or forecast of, any environmental risk for any property. Only an assessment performed by a qualified environmental professional can provide findings, opinions or conclusions regarding the environmental risk or conditions in, on or at any property.

Copyright 2022 by Environmental Data Resources, Inc. All rights reserved. Reproduction in any media or format, in whole or in part, of any report or map of Environmental Data Resources, Inc., or its affiliates, is prohibited without prior written permission.

EDR and its logos (including Sanborn and Sanborn Map) are trademarks of Environmental Data Resources, LLC or its affiliates. All other trademarks used herein are the property of their respective owners.

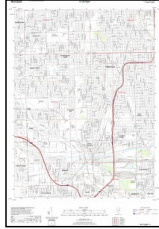
Topo Sheet Key

This EDR Topo Map Report is based upon the following USGS topographic map sheets.

2018 Source Sheets



Lake Calumet
2018
7.5-minute, 24000

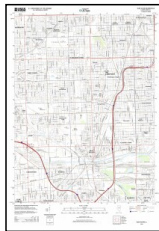


Blue Island
2018
7.5-minute, 24000

2015 Source Sheets

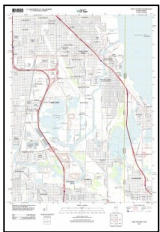


Lake Calumet
2015
7.5-minute, 24000



Blue Island
2015
7.5-minute, 24000

2012 Source Sheets

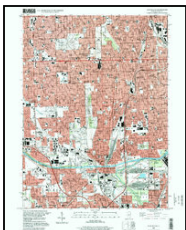


Lake Calumet
2012
7.5-minute, 24000

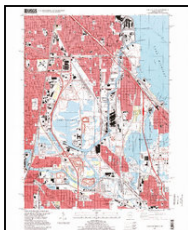


Blue Island
2012
7.5-minute, 24000

1997 Source Sheets



Blue Island
1997
7.5-minute, 24000
Aerial Photo Revised 1997

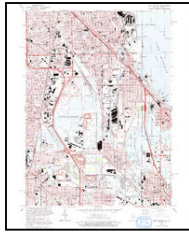


Lake Calumet
1997
7.5-minute, 24000
Aerial Photo Revised 1997

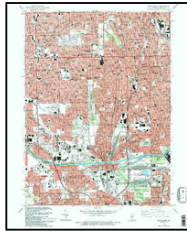
Topo Sheet Key

This EDR Topo Map Report is based upon the following USGS topographic map sheets.

1991, 1993 Source Sheets

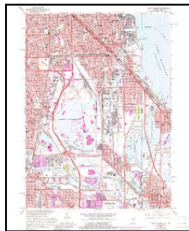


Lake Calumet
1991
7.5-minute, 24000
Aerial Photo Revised 1988

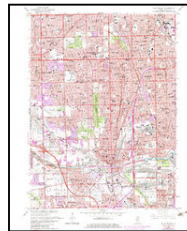


Blue Island
1993
7.5-minute, 24000
Aerial Photo Revised 1988

1977, 1978 Source Sheets



Lake Calumet
1977
7.5-minute, 24000
Aerial Photo Revised 1973

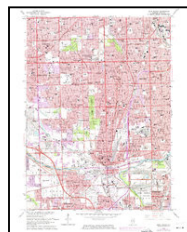


Blue Island
1978
7.5-minute, 24000
Aerial Photo Revised 1973

1973 Source Sheets



Lake Calumet
1973
7.5-minute, 24000
Aerial Photo Revised 1973

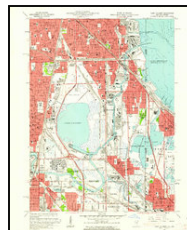


Blue Island
1973
7.5-minute, 24000
Aerial Photo Revised 1973

1956, 1960 Source Sheets



Blue Island
1956
7.5-minute, 24000

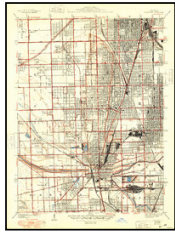


Lake Calumet
1960
7.5-minute, 24000
Aerial Photo Revised 1952

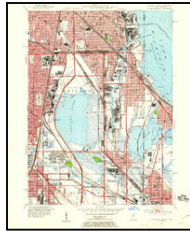
Topo Sheet Key

This EDR Topo Map Report is based upon the following USGS topographic map sheets.

1948, 1953 Source Sheets



Blue Island
1948
7.5-minute, 24000



Calumet Lake
1953
7.5-minute, 24000

1929 Source Sheets



Calumet Lake
1929
7.5-minute, 24000



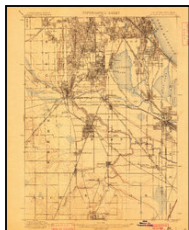
Blue Island
1929
7.5-minute, 24000

1901 Source Sheets



Calumet
1901
15-minute, 62500

1900 Source Sheets



Calumet
1900
15-minute, 62500

Topo Sheet Key

This EDR Topo Map Report is based upon the following USGS topographic map sheets.

1893 Source Sheets

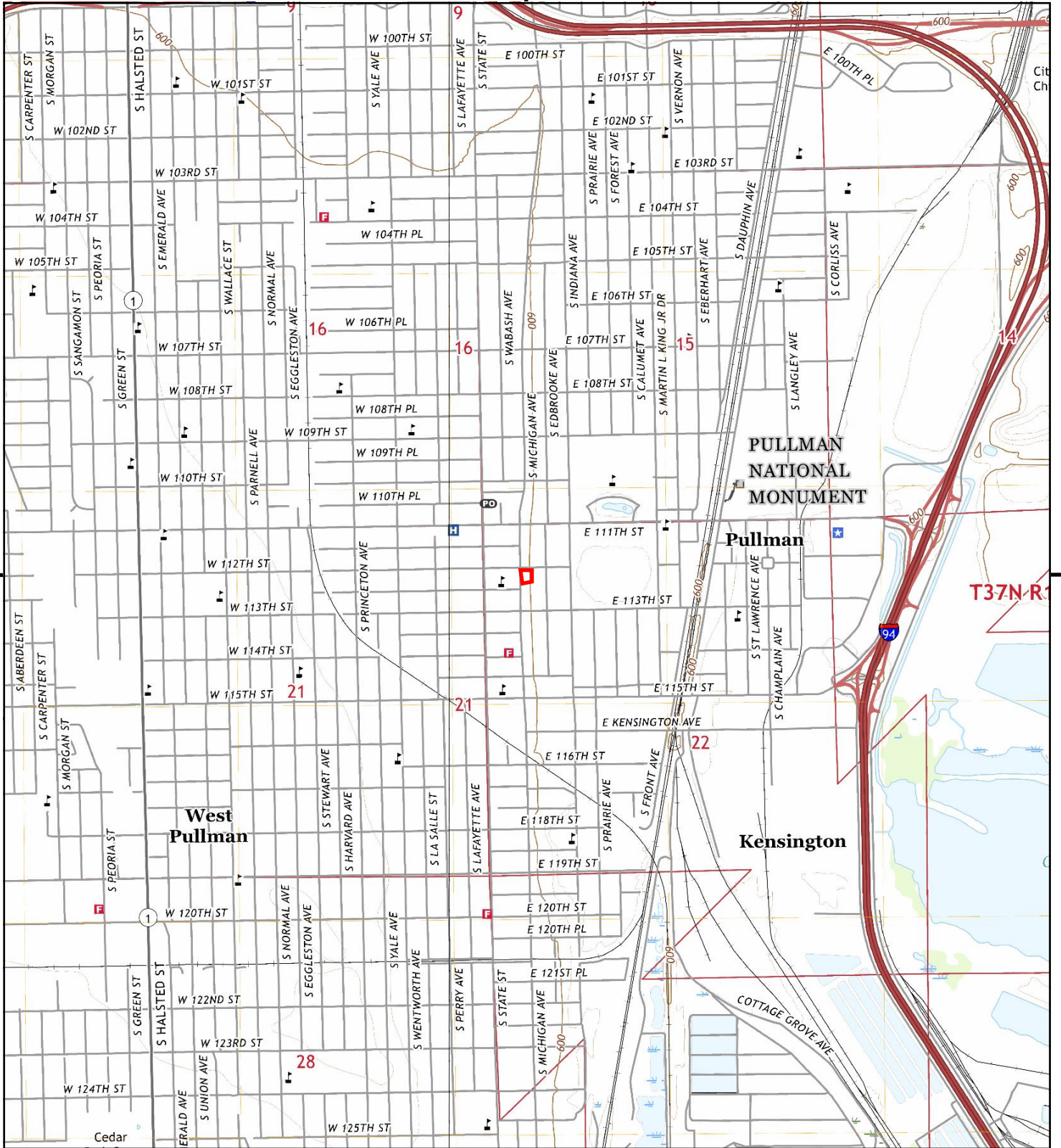


Calumet
1893
15-minute, 62500

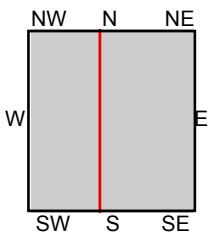
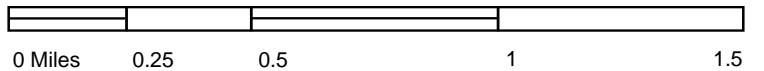
1892 Source Sheets



Calumet
1892
15-minute, 62500



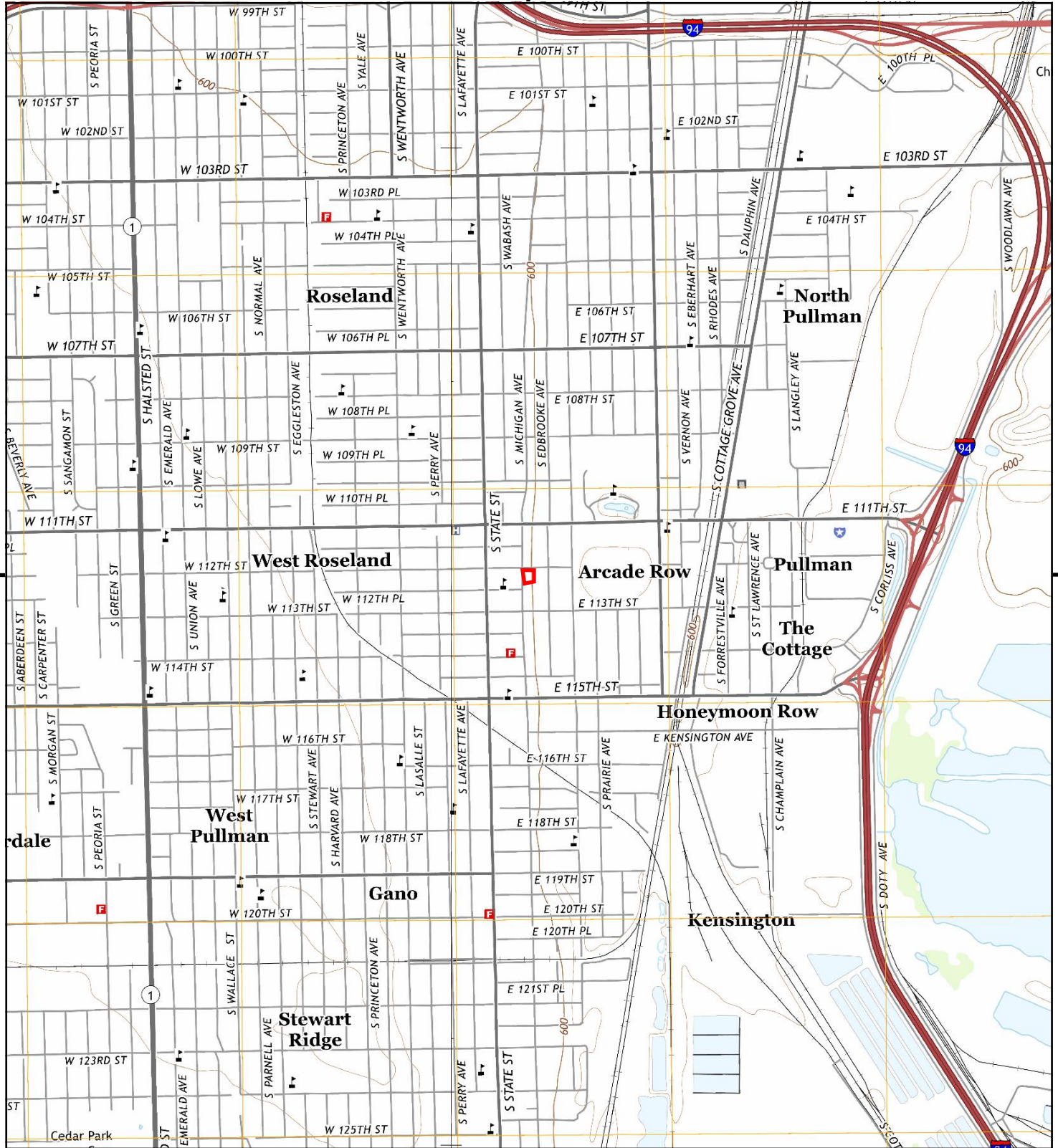
This report includes information from the following map sheet(s).



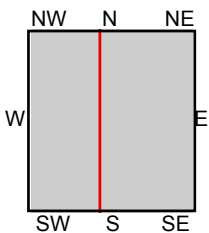
TP, Lake Calumet, 2018, 7.5-minute
 W, Blue Island, 2018, 7.5-minute

SITE NAME: Vacant Land
ADDRESS: 11201-19 S. Michigan Ave.
 Chicago, IL 60628
CLIENT: Brecheisen Engineering Inc.





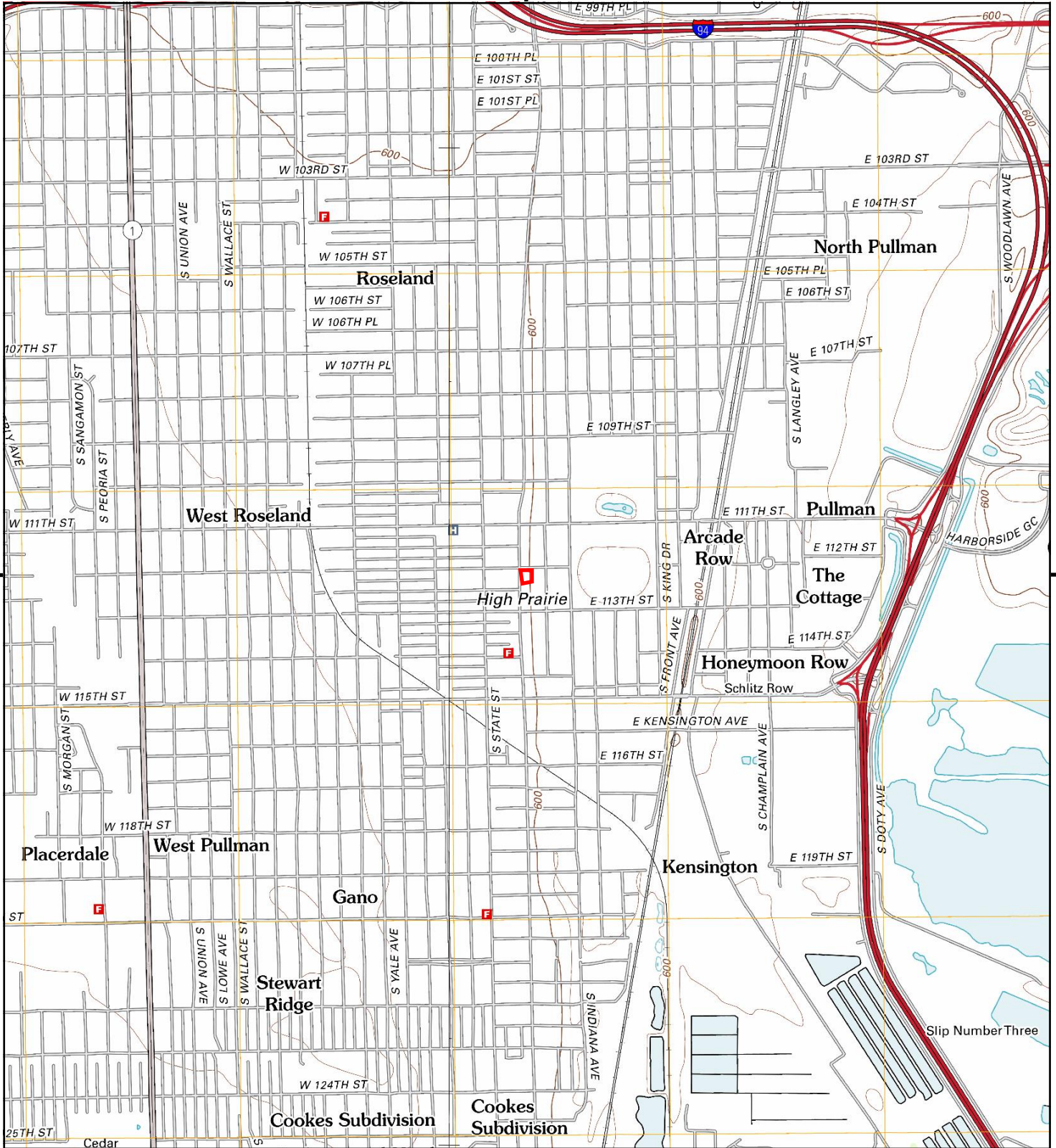
This report includes information from the following map sheet(s).



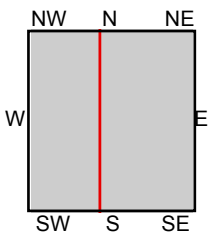
TP, Lake Calumet, 2015, 7.5-minute
 W, Blue Island, 2015, 7.5-minute

SITE NAME: Vacant Land
ADDRESS: 11201-19 S. Michigan Ave.
 Chicago, IL 60628
CLIENT: Brecheisen Engineering Inc.





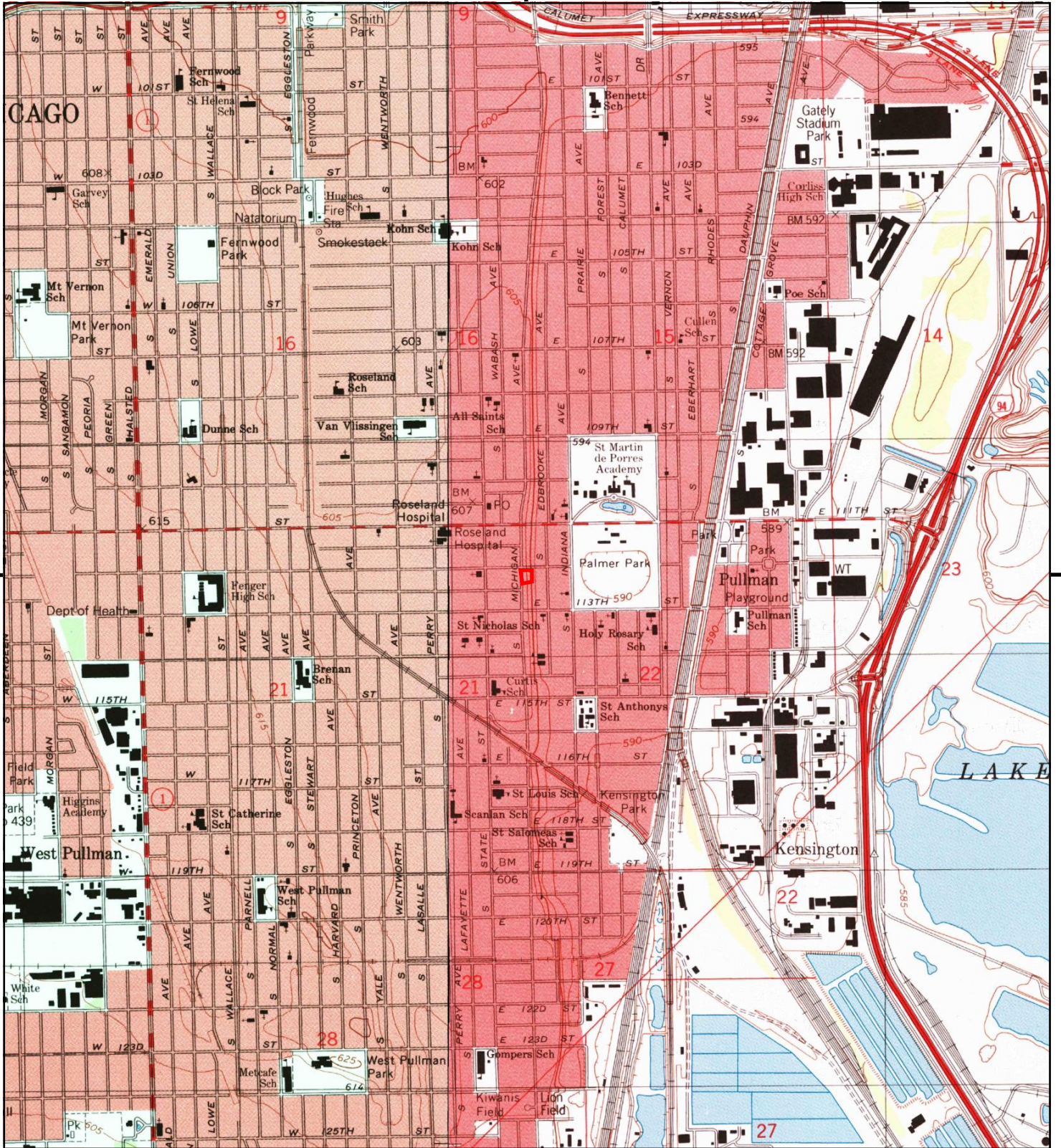
This report includes information from the following map sheet(s).



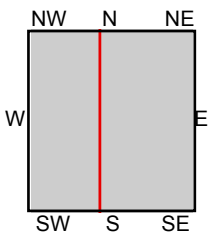
TP, Lake Calumet, 2012, 7.5-minute
 W, Blue Island, 2012, 7.5-minute

SITE NAME: Vacant Land
ADDRESS: 11201-19 S. Michigan Ave.
 Chicago, IL 60628
CLIENT: Brecheisen Engineering Inc.





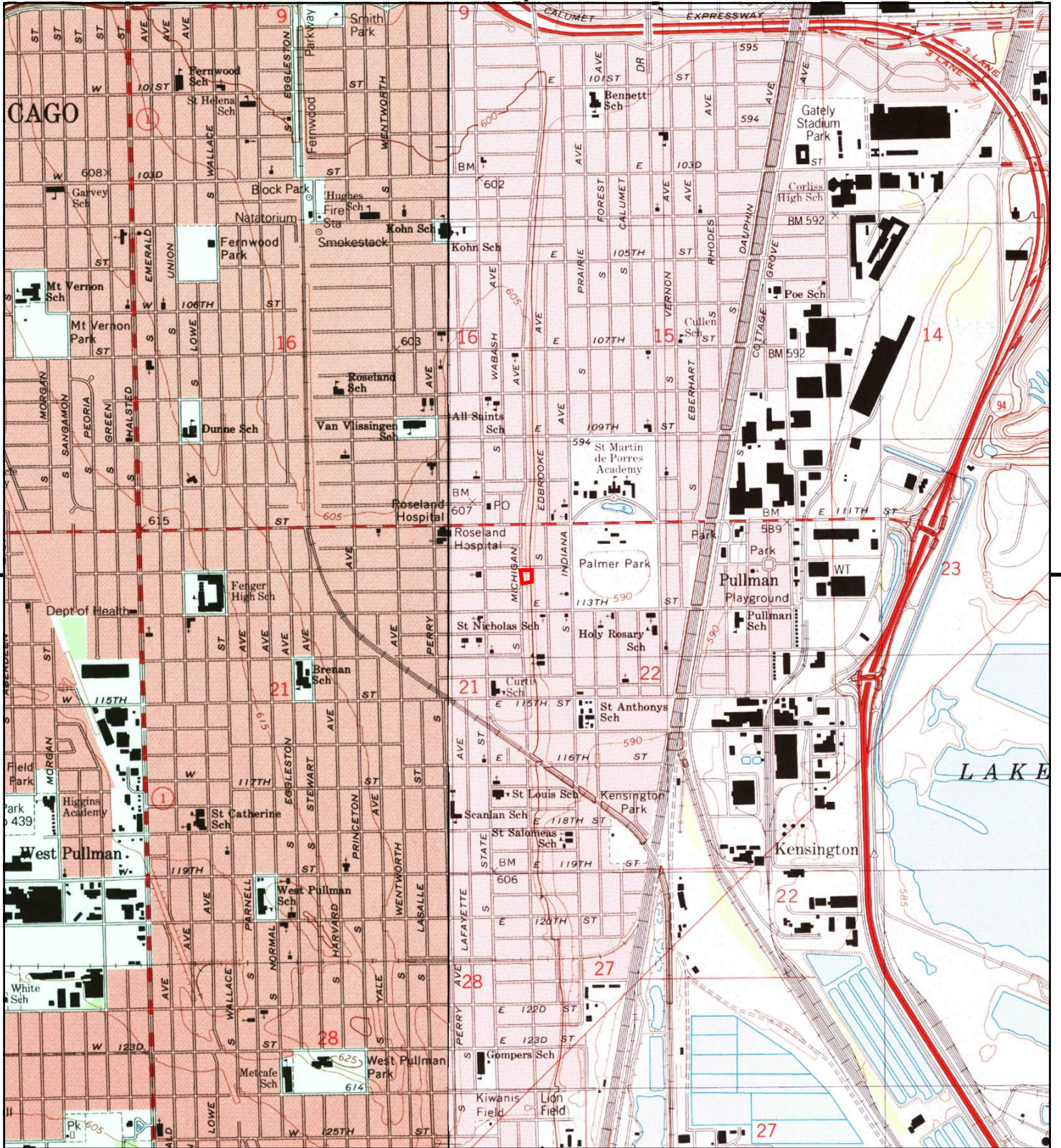
This report includes information from the following map sheet(s).



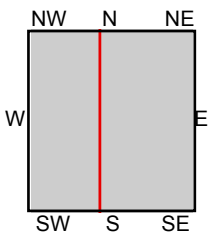
TP, Lake Calumet, 1997, 7.5-minute
 W, Blue Island, 1997, 7.5-minute

SITE NAME: Vacant Land
 ADDRESS: 11201-19 S. Michigan Ave.
 Chicago, IL 60628
 CLIENT: Brecheisen Engineering Inc.





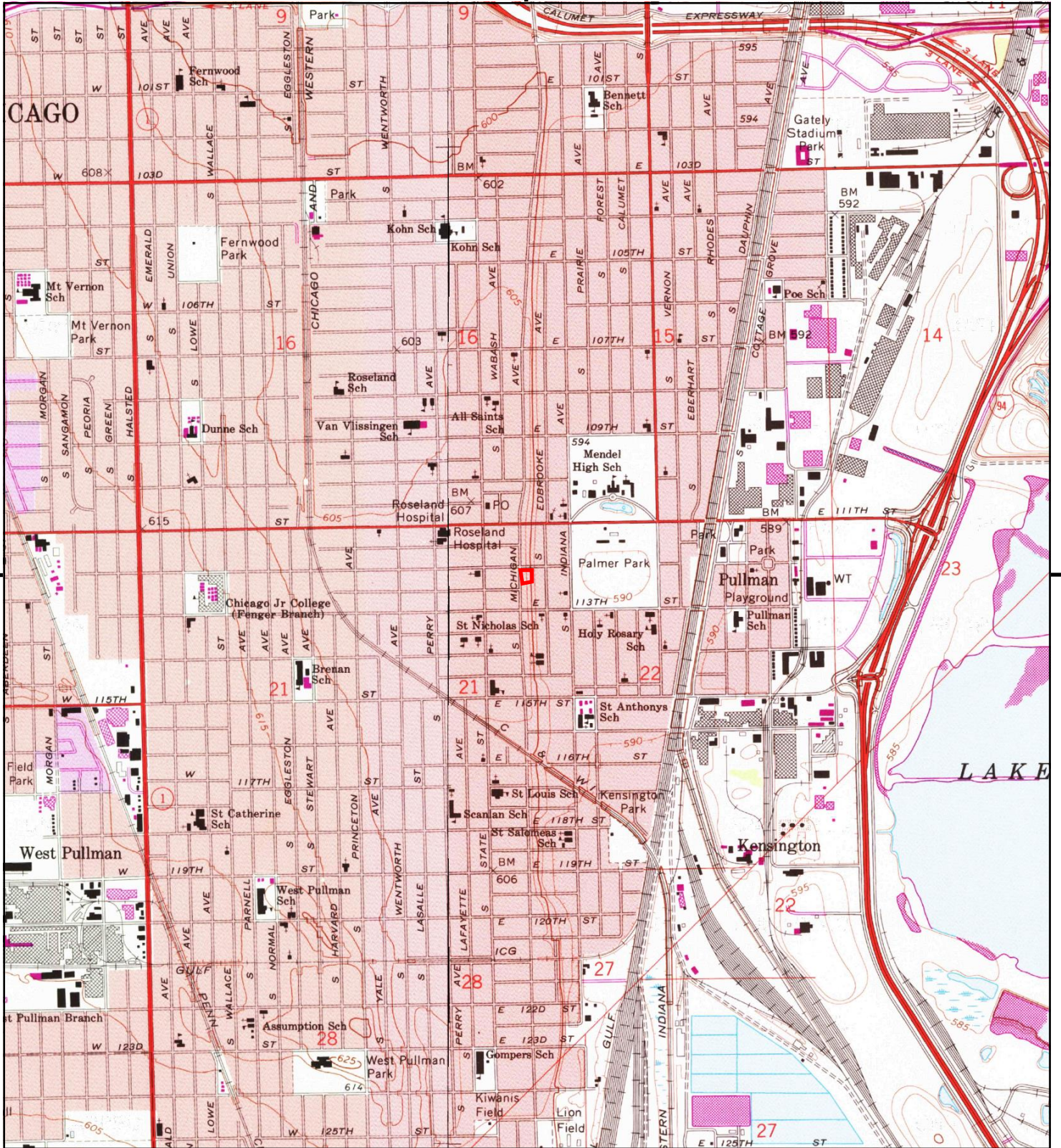
This report includes information from the following map sheet(s).



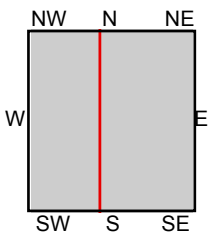
TP, Lake Calumet, 1991, 7.5-minute
 W, Blue Island, 1993, 7.5-minute

SITE NAME: Vacant Land
ADDRESS: 11201-19 S. Michigan Ave.
 Chicago, IL 60628
CLIENT: Brecheisen Engineering Inc.





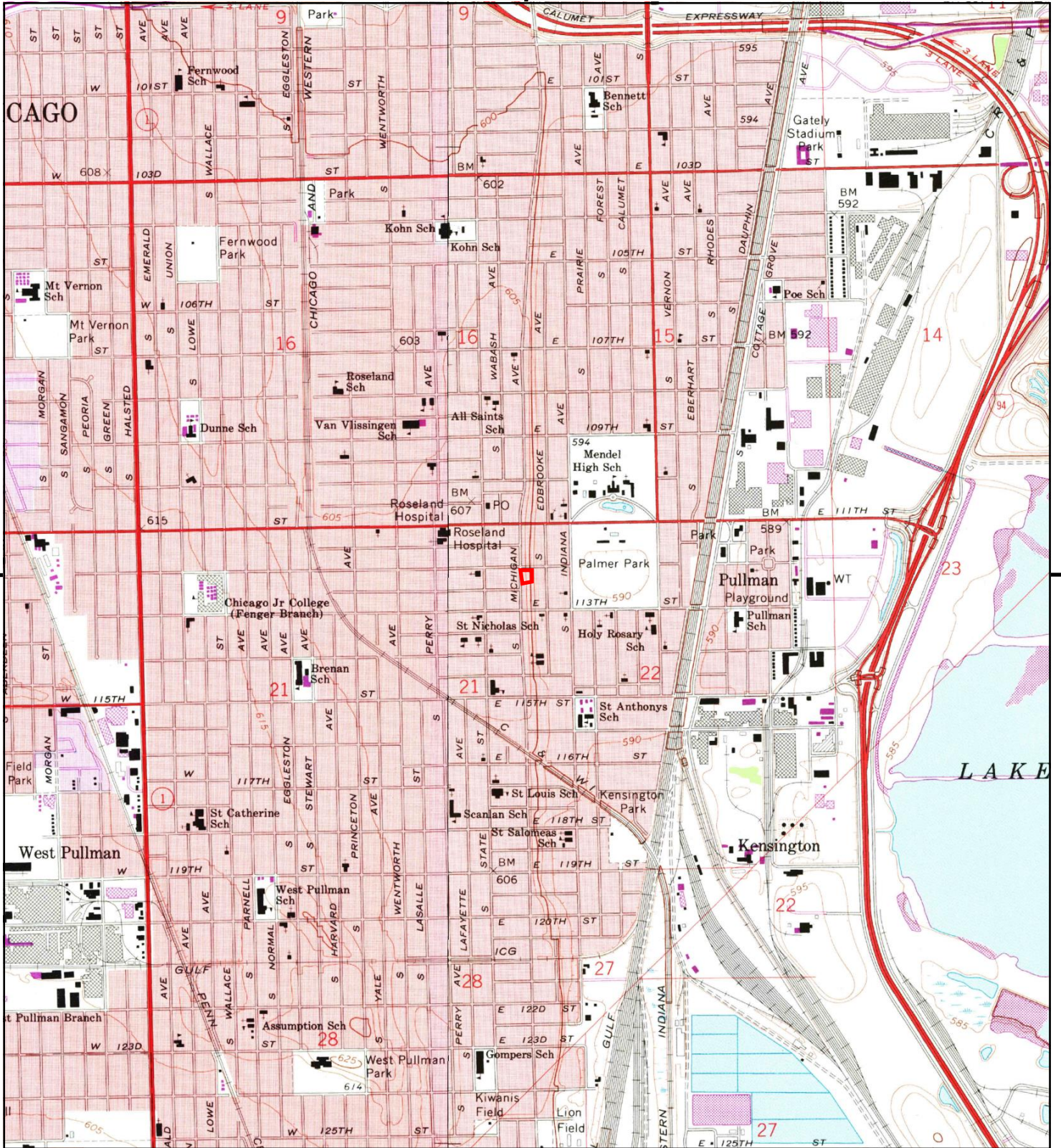
This report includes information from the following map sheet(s).



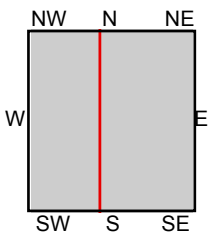
TP, Lake Calumet, 1977, 7.5-minute
 W, Blue Island, 1978, 7.5-minute

SITE NAME: Vacant Land
 ADDRESS: 11201-19 S. Michigan Ave.
 Chicago, IL 60628
 CLIENT: Brecheisen Engineering Inc.





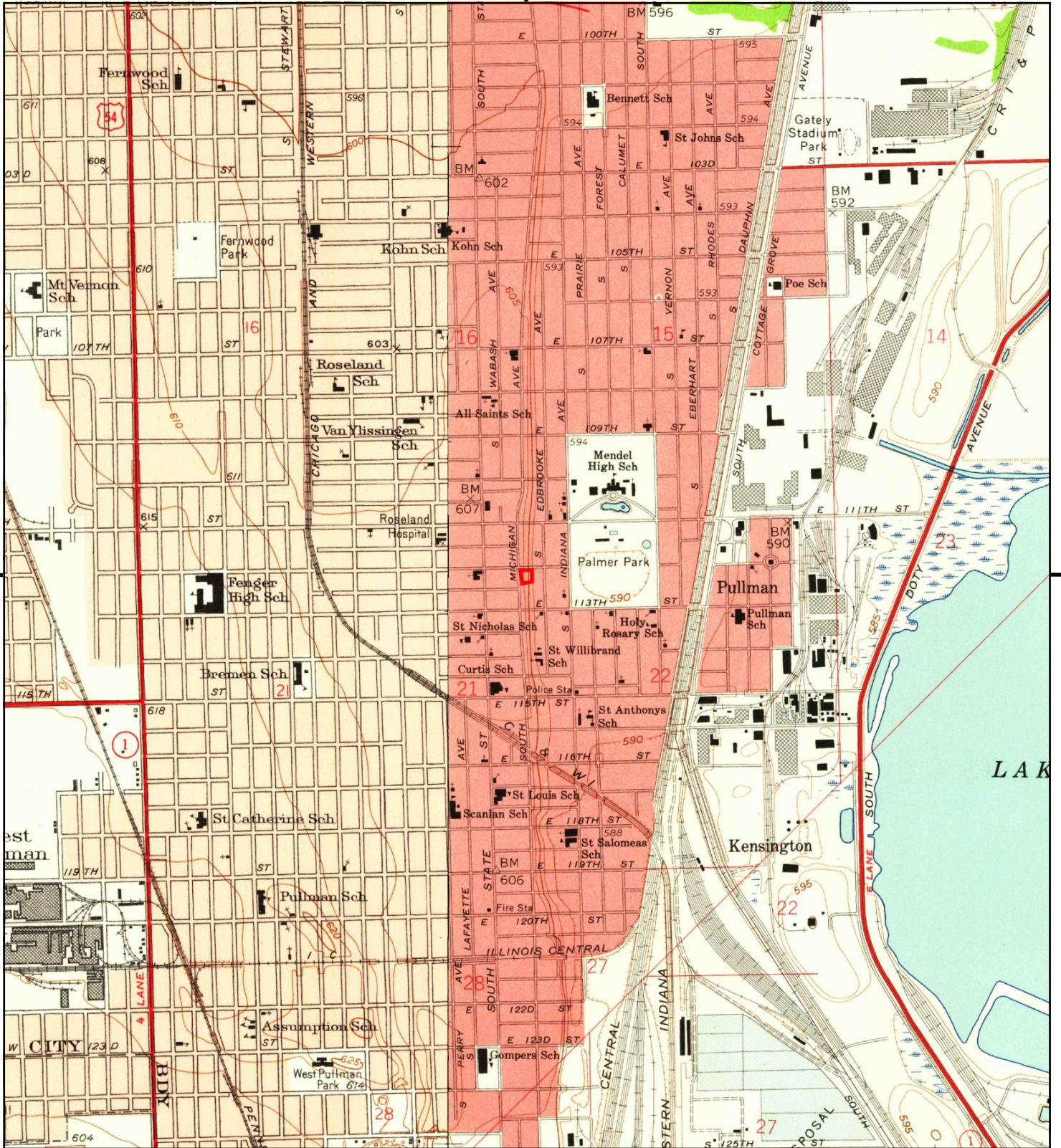
This report includes information from the following map sheet(s).



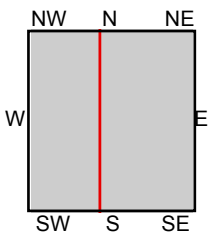
TP, Lake Calumet, 1973, 7.5-minute
 W, Blue Island, 1973, 7.5-minute

SITE NAME: Vacant Land
 ADDRESS: 11201-19 S. Michigan Ave.
 Chicago, IL 60628
 CLIENT: Brecheisen Engineering Inc.





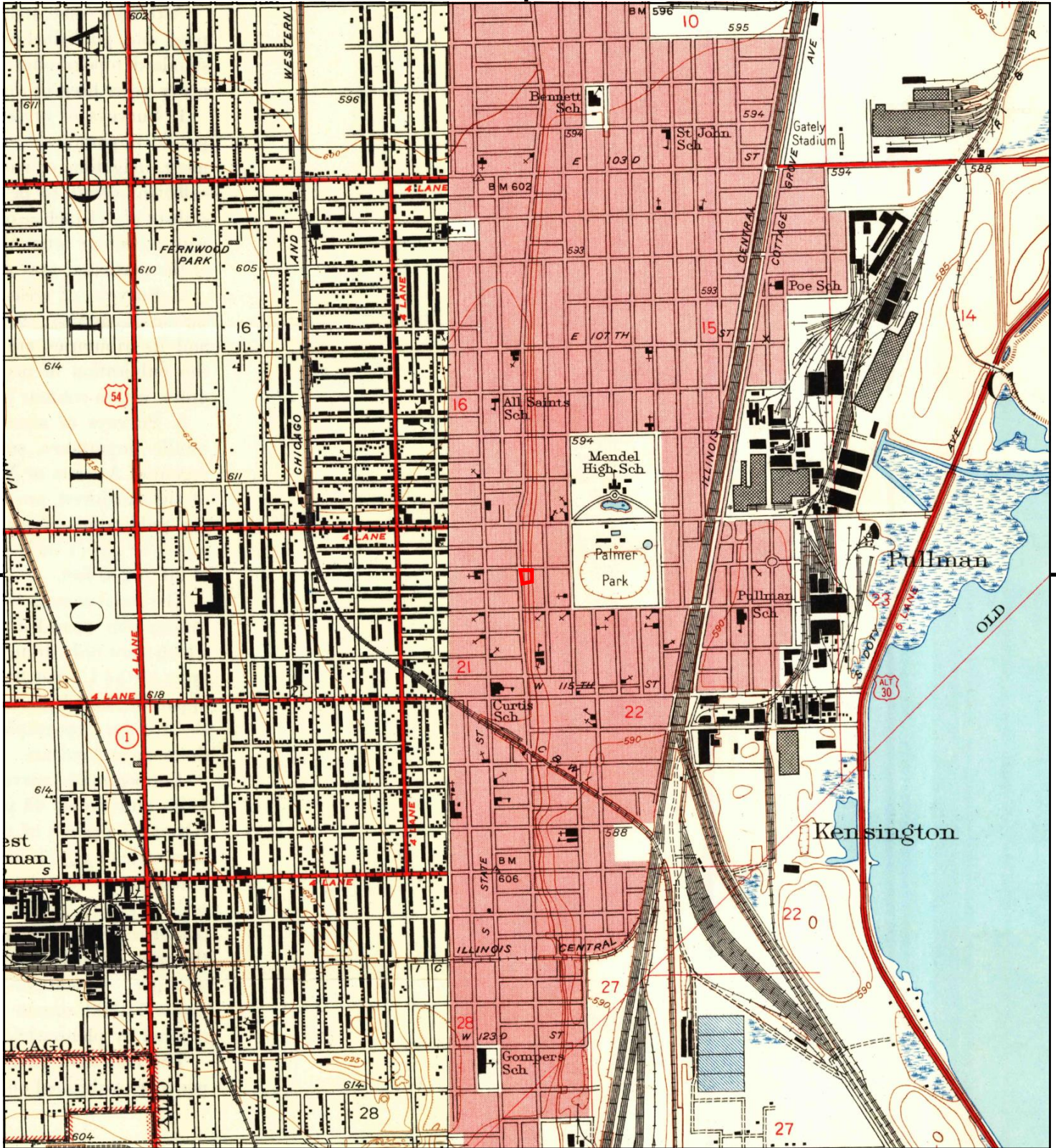
This report includes information from the following map sheet(s).



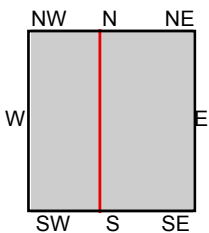
TP, Lake Calumet, 1960, 7.5-minute
 W, Blue Island, 1956, 7.5-minute

SITE NAME: Vacant Land
ADDRESS: 11201-19 S. Michigan Ave.
 Chicago, IL 60628
CLIENT: Brecheisen Engineering Inc.





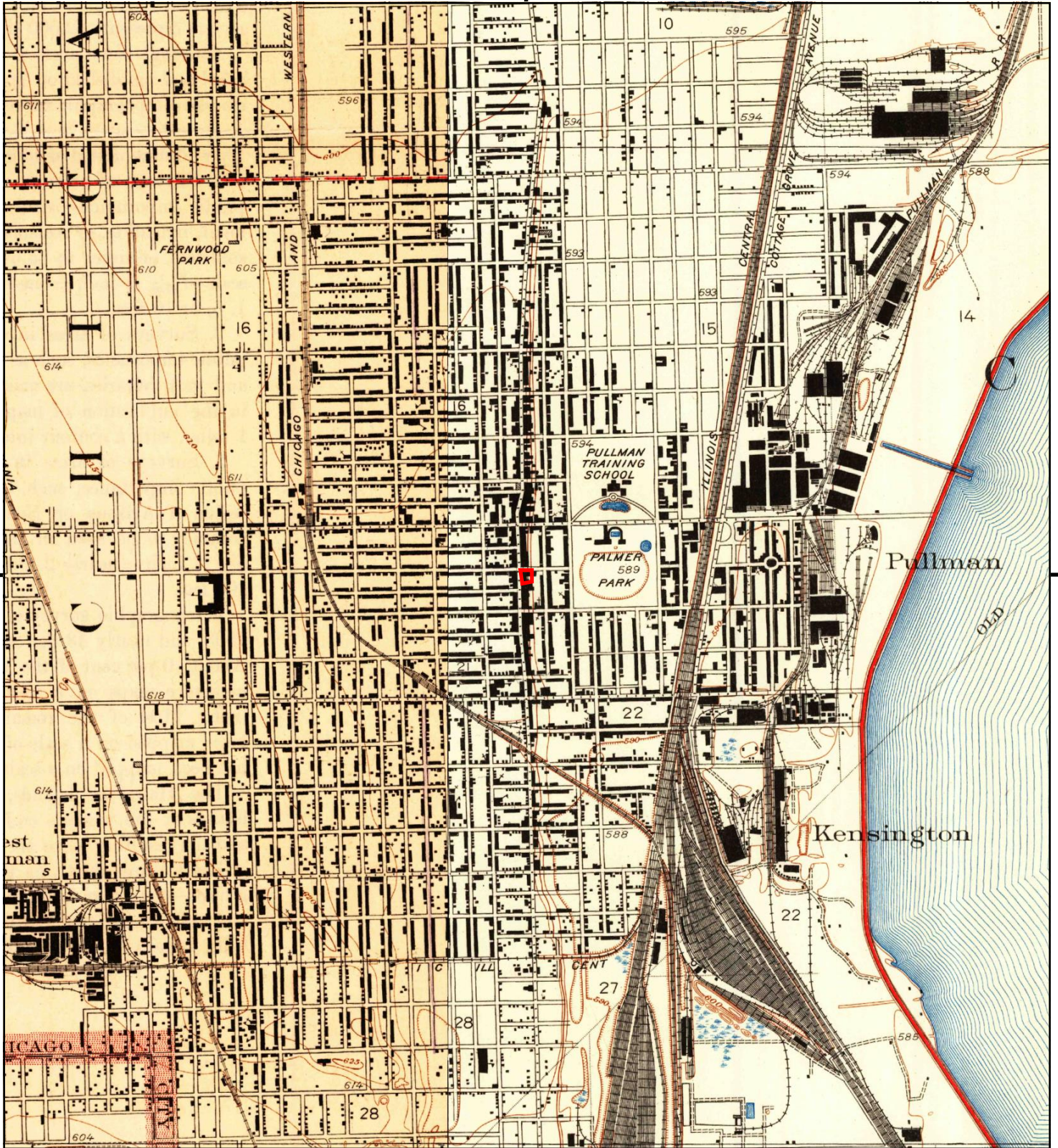
This report includes information from the following map sheet(s).



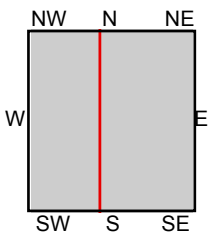
TP, Calumet Lake, 1953, 7.5-minute
 W, Blue Island, 1948, 7.5-minute

SITE NAME: Vacant Land
ADDRESS: 11201-19 S. Michigan Ave.
 Chicago, IL 60628
CLIENT: Brecheisen Engineering Inc.





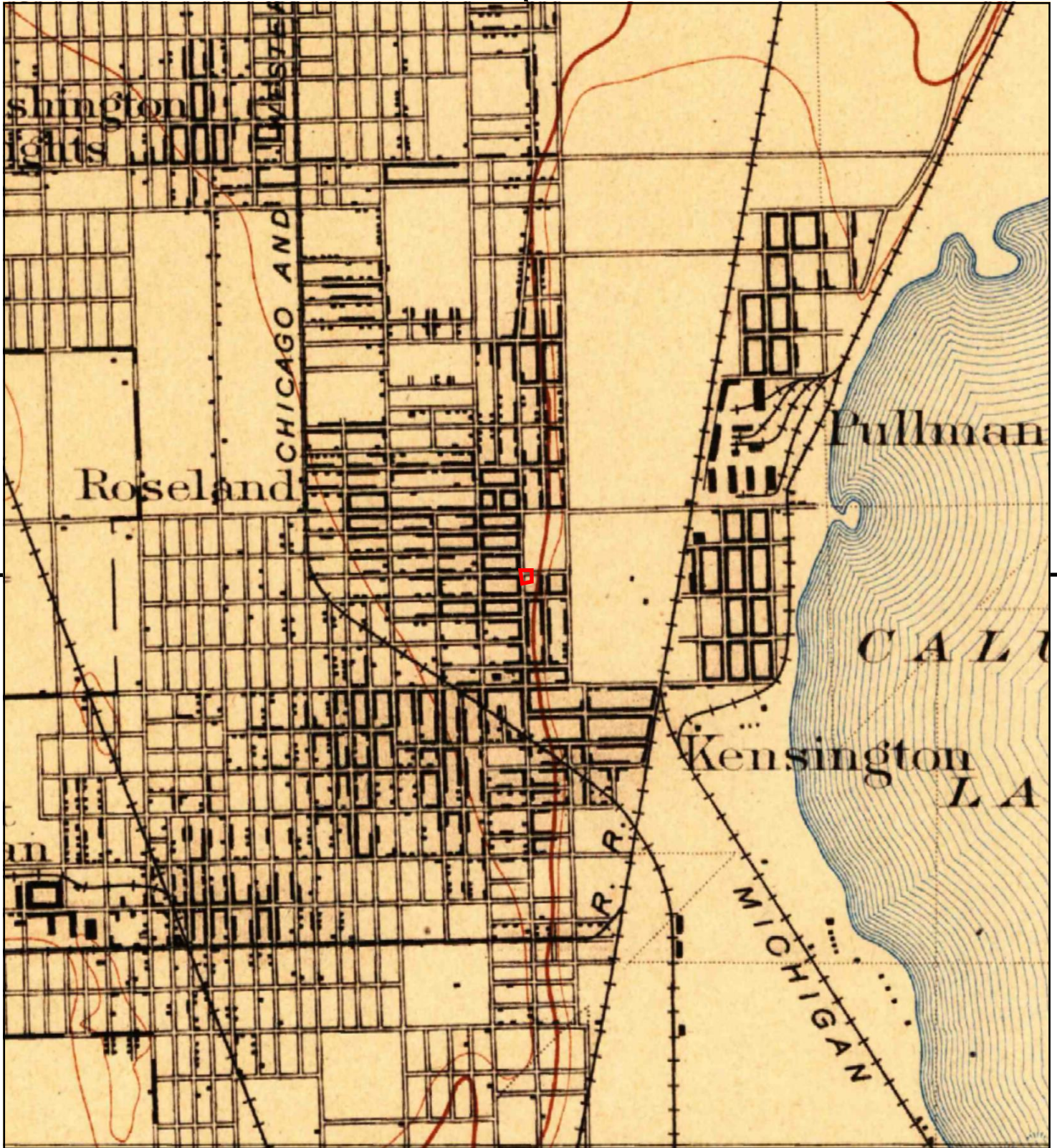
This report includes information from the following map sheet(s).



TP, Calumet Lake, 1929, 7.5-minute
 W, Blue Island, 1929, 7.5-minute

SITE NAME: Vacant Land
ADDRESS: 11201-19 S. Michigan Ave.
 Chicago, IL 60628
CLIENT: Brecheisen Engineering Inc.





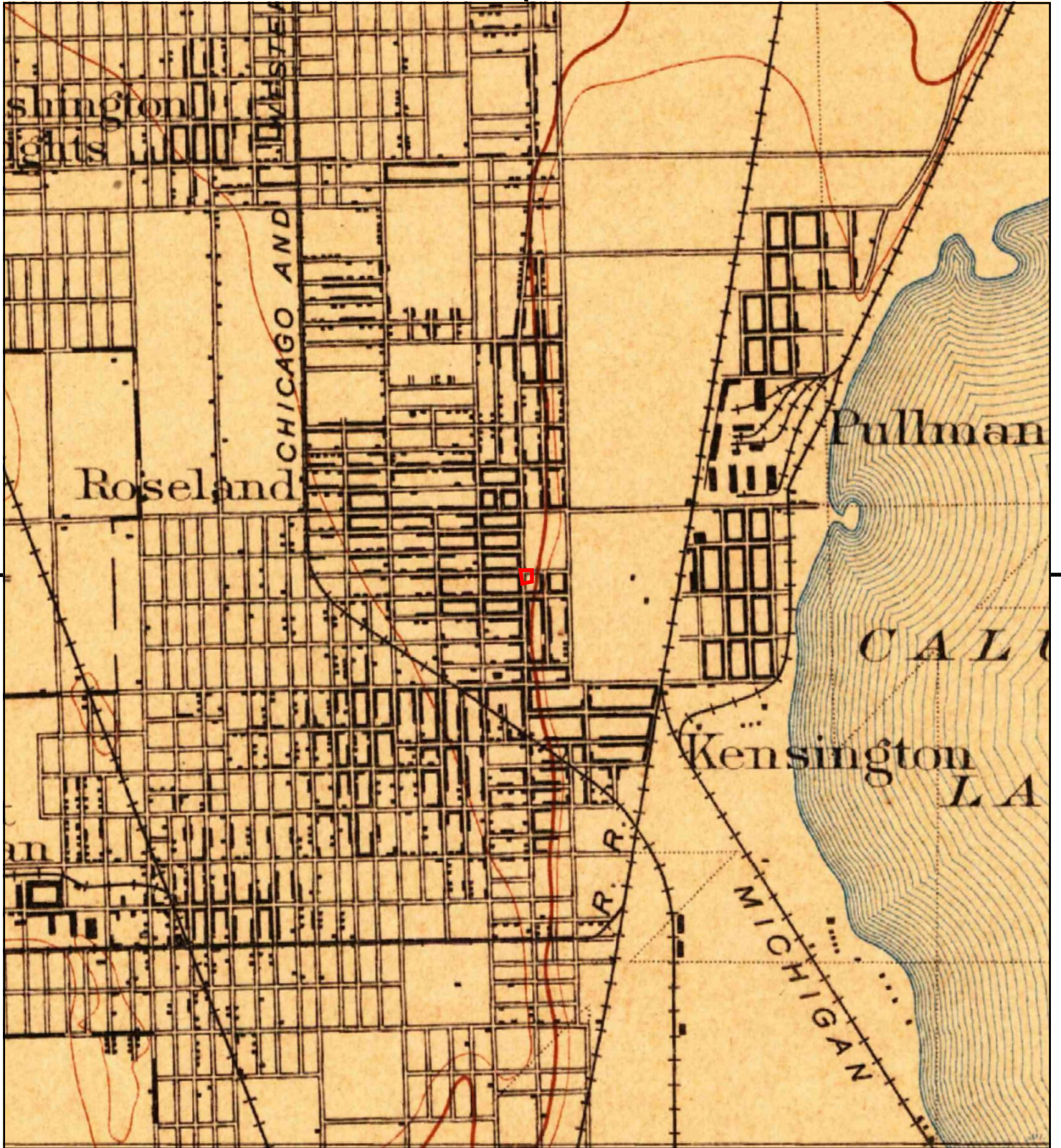
This report includes information from the following map sheet(s).



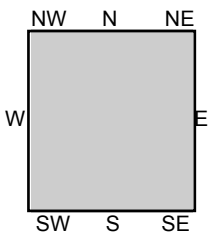
TP, Calumet, 1901, 15-minute

SITE NAME: Vacant Land
 ADDRESS: 11201-19 S. Michigan Ave.
 Chicago, IL 60628
 CLIENT: Brecheisen Engineering Inc.





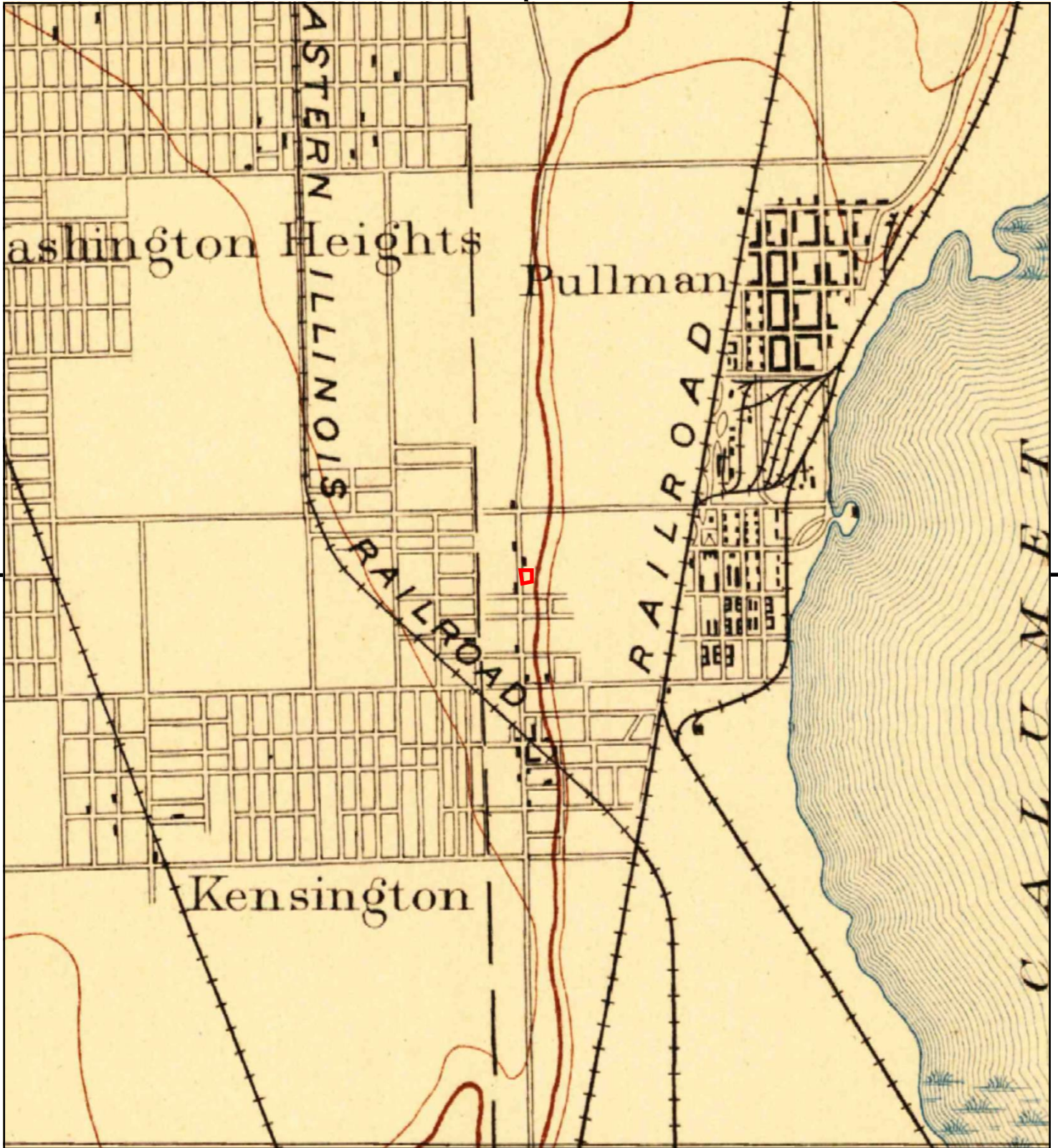
This report includes information from the following map sheet(s).



TP, Calumet, 1900, 15-minute

SITE NAME: Vacant Land
 ADDRESS: 11201-19 S. Michigan Ave.
 Chicago, IL 60628
 CLIENT: Brecheisen Engineering Inc.





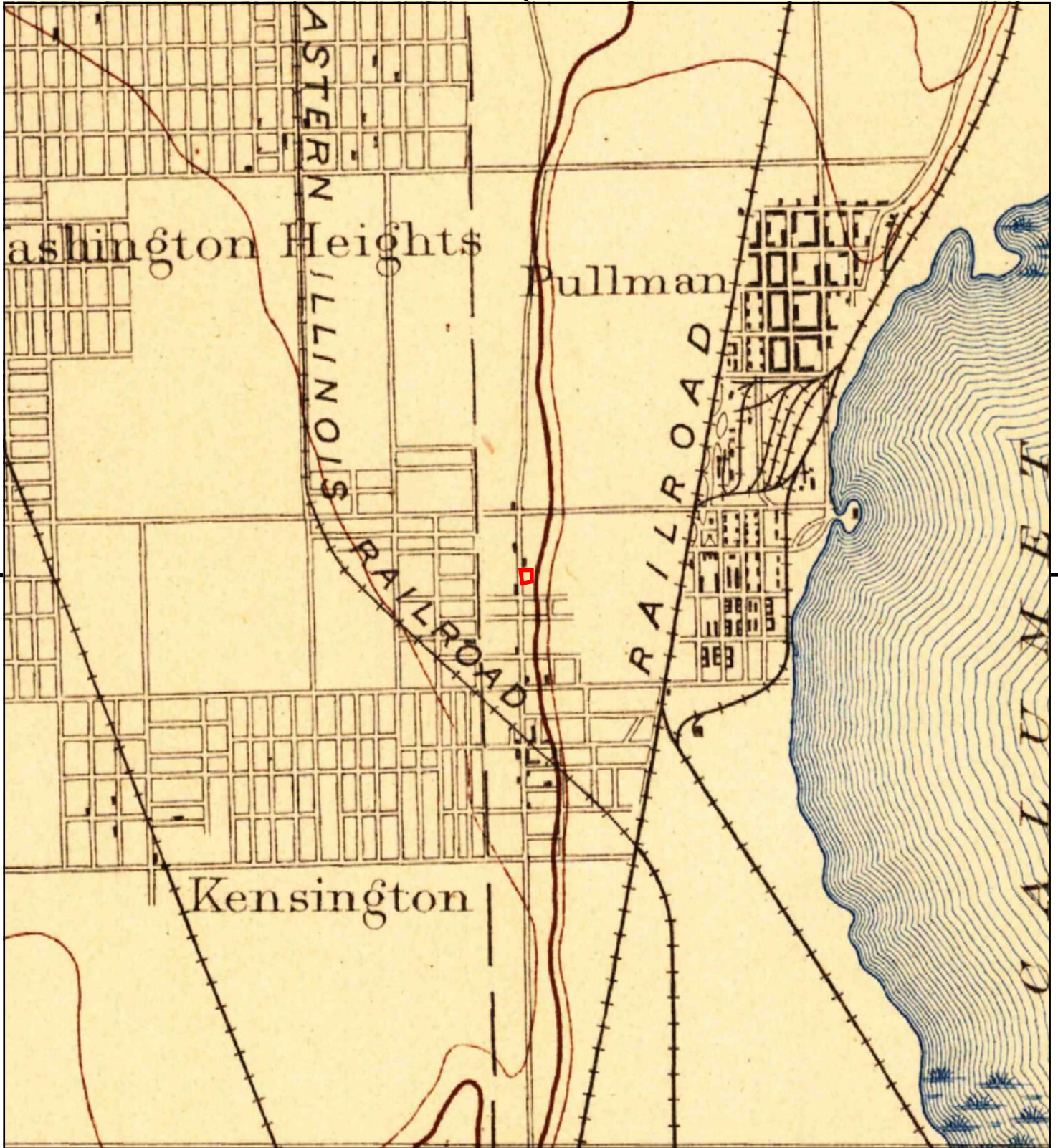
This report includes information from the following map sheet(s).



TP, Calumet, 1893, 15-minute

SITE NAME: Vacant Land
 ADDRESS: 11201-19 S. Michigan Ave.
 Chicago, IL 60628
 CLIENT: Brecheisen Engineering Inc.





This report includes information from the following map sheet(s).



TP, Calumet, 1892, 15-minute

SITE NAME: Vacant Land
 ADDRESS: 11201-19 S. Michigan Ave.
 Chicago, IL 60628
 CLIENT: Brecheisen Engineering Inc.



APPENDIX C

Sanborn Maps

Vacant Land

11201-19 S. Michigan Ave.

Chicago, IL 60628

Inquiry Number: 7161923.3

October 28, 2022

Certified Sanborn® Map Report



6 Armstrong Road, 4th floor
Shelton, CT 06484
Toll Free: 800.352.0050
www.edrnet.com

Certified Sanborn® Map Report

10/28/22

Site Name:

Vacant Land
11201-19 S. Michigan Ave.
Chicago, IL 60628
EDR Inquiry # 7161923.3

Client Name:

Brecheisen Engineering Inc.
5430 N. Sheridan Road, Suite 807
Chicago, IL 60640
Contact: Thomas Brecheisen



The Sanborn Library has been searched by EDR and maps covering the target property location as provided by Brecheisen Engineering Inc. were identified for the years listed below. The Sanborn Library is the largest, most complete collection of fire insurance maps. The collection includes maps from Sanborn, Bromley, Perris & Browne, Hopkins, Barlow, and others. Only Environmental Data Resources Inc. (EDR) is authorized to grant rights for commercial reproduction of maps by the Sanborn Library LLC, the copyright holder for the collection. Results can be authenticated by visiting www.edrnet.com/sanborn.

The Sanborn Library is continually enhanced with newly identified map archives. This report accesses all maps in the collection as of the day this report was generated.

Certified Sanborn Results:

Certification # 3681-4C9D-BCD1
PO # 20-AISEHS-0001
Project 112th and Michigan

Maps Provided:

2004	1897
1992	
1989	
1987	
1975	
1950	
1939	
1911	



Sanborn® Library search results

Certification #: 3681-4C9D-BCD1

The Sanborn Library includes more than 1.2 million fire insurance maps from Sanborn, Bromley, Perris & Browne, Hopkins, Barlow and others which track historical property usage in approximately 12,000 American cities and towns. Collections searched:

- Library of Congress
- University Publications of America
- EDR Private Collection

The Sanborn Library LLC Since 1866™

Limited Permission To Make Copies

Brecheisen Engineering Inc. (the client) is permitted to make up to FIVE photocopies of this Sanborn Map transmittal and each fire insurance map accompanying this report solely for the limited use of its customer. No one other than the client is authorized to make copies. Upon request made directly to an EDR Account Executive, the client may be permitted to make a limited number of additional photocopies. This permission is conditioned upon compliance by the client, its customer and their agents with EDR's copyright policy; a copy of which is available upon request.

Disclaimer - Copyright and Trademark Notice

This Report contains certain information obtained from a variety of public and other sources reasonably available to Environmental Data Resources, LLC. It cannot be concluded from this Report that coverage information for the target and surrounding properties does not exist from other sources. This Report is provided on an "AS IS", "AS AVAILABLE" basis. NO WARRANTY EXPRESS OR IMPLIED IS MADE WHATSOEVER IN CONNECTION WITH THIS REPORT. ENVIRONMENTAL DATA RESOURCES, LLC AND ITS SUBSIDIARIES, AFFILIATES AND THIRD PARTY SUPPLIERS DISCLAIM ALL WARRANTIES, OF ANY KIND OR NATURE, EXPRESS OR IMPLIED, ARISING OUT OF OR RELATED TO THIS REPORT OR ANY OF THE DATA AND INFORMATION PROVIDED IN THIS REPORT, INCLUDING WITHOUT LIMITATION, ANY WARRANTIES REGARDING ACCURACY, QUALITY, CORRECTNESS, COMPLETENESS, COMPREHENSIVENESS, SUITABILITY, MERCHANTABILITY, FITNESS FOR A PARTICULAR PURPOSE, TITLE, NON-INFRINGEMENT, MISAPPROPRIATION, OR OTHERWISE. ALL RISK IS ASSUMED BY THE USER. IN NO EVENT SHALL ENVIRONMENTAL DATA RESOURCES, LLC OR ITS SUBSIDIARIES, AFFILIATES OR THIRD PARTY SUPPLIERS BE LIABLE TO ANYONE FOR ANY DIRECT, INCIDENTAL, INDIRECT, SPECIAL, CONSEQUENTIAL OR OTHER DAMAGES OF ANY TYPE OR KIND (INCLUDING BUT NOT LIMITED TO LOSS OF PROFITS, LOSS OF USE, OR LOSS OF DATA), ARISING OUT OF OR IN ANY WAY CONNECTED WITH THIS REPORT OR ANY OF THE DATA AND INFORMATION PROVIDED IN THIS REPORT. Any analyses, estimates, ratings, environmental risk levels, or risk codes provided in this Report are provided for illustrative purposes only, and are not intended to provide, nor should they be interpreted as providing any facts regarding, or prediction or forecast of, any environmental risk for any property. Only an assessment performed by a qualified environmental professional can provide findings, opinions or conclusions regarding the environmental risk or conditions in, on or at any property.

Copyright 2022 by Environmental Data Resources, Inc. All rights reserved. Reproduction in any media or format, in whole or in part, of any report or map of Environmental Data Resources, Inc., or its affiliates, is prohibited without prior written permission.


EDR and its logos (including Sanborn and Sanborn Map) are trademarks of Environmental Data Resources, LLC or its affiliates. All other trademarks used herein are the property of their respective owners.

Sanborn Sheet Key


This Certified Sanborn Map Report is based upon the following Sanborn Fire Insurance map sheets.



2004 Source Sheets



Volume 42 43, Sheet 4206
2004




Volume 42 43, Sheet 4205
2004

1992 Source Sheets



Volume 42, Sheet 4206
1992




Volume 42, Sheet 4205
1992

1989 Source Sheets




Volume 42, Sheet 4206
1989



Volume 42, Sheet 4205
1989

1987 Source Sheets



Volume 42_43, Sheet 4205
1987



Volume 42_43, Sheet 4206
1987

Sanborn Sheet Key

This Certified Sanborn Map Report is based upon the following Sanborn Fire Insurance map sheets.




1975 Source Sheets




Volume 42_43, Sheet 4206/volume 42_43, Sheet 4205
1975



1950 Source Sheets




Volume 42, Sheet 4205
1950



Volume 42, Sheet 4206
1950

1939 Source Sheets



Volume 42, Sheet 4206
1939



Volume 42, Sheet 4205
1939

1911 Source Sheets



Volume G, Sheet 33
1911




Volume G, Sheet 34
1911

Sanborn Sheet Key


This Certified Sanborn Map Report is based upon the following Sanborn Fire Insurance map sheets.



1897 Source Sheets



Volume E, Sheet 28
1897



Volume E, Sheet 27
1897




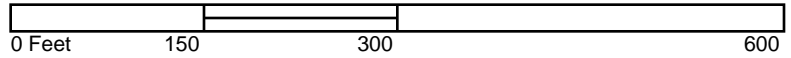
The certified Sanborn Library search results in this report can be authenticated by visiting www.edrmap.com/sanborn and entering the certification number. Only Environmental Data Resources Inc. (EDR) is authorized to grant rights for commercial reproduction of maps by The Sanborn Library LLC, the copyright holder for the collection.

Certification # 3681-4C9D-BCD1

Site Name: Vacant Land
 Address: 11201-19 S. Michigan Ave.
 City, ST, ZIP: Chicago, IL 60628
 Client: Brecheisen Engineering Inc.
 EDR Inquiry: 7161923.3
 Order Date: 10/28/2022
 Certification # 3681-4C9D-BCD1
 Copyright 2004



This Certified Sanborn Map combines the following sheets. Outlined areas indicate map sheets within the collection.



Volume 42 43, Sheet 4205
 Volume 42 43, Sheet 4206






The certified Sanborn Library search results in this report can be authenticated by visiting www.edrmap.com/sanborn and entering the certification number. Only Environmental Data Resources Inc. (EDR) is authorized to grant rights for commercial reproduction of maps by The Sanborn Library LLC, the copyright holder for the collection.

Certification # 3681-4C9D-BCD1

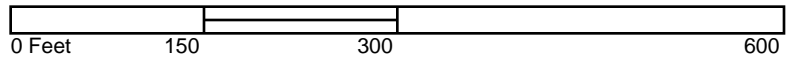
Site Name: Vacant Land
 Address: 11201-19 S. Michigan Ave.
 City, ST, ZIP: Chicago, IL 60628
 Client: Brecheisen Engineering Inc.
 EDR Inquiry: 7161923.3
 Order Date: 10/28/2022
 Certification # 3681-4C9D-BCD1
 Copyright 1992



This Certified Sanborn Map combines the following sheets. Outlined areas indicate map sheets within the collection.



Volume 42, Sheet 4205
 Volume 42, Sheet 4206






The certified Sanborn Library search results in this report can be authenticated by visiting www.edr.com/sanborn and entering the certification number. Only Environmental Data Resources Inc. (EDR) is authorized to grant rights for commercial reproduction of maps by The Sanborn Library LLC, the copyright holder for the collection.

Certification # 3681-4C9D-BCD1

Site Name: Vacant Land
 Address: 11201-19 S. Michigan Ave.
 City, ST, ZIP: Chicago, IL 60628
 Client: Brecheisen Engineering Inc.
 EDR Inquiry: 7161923.3
 Order Date: 10/28/2022
 Certification # 3681-4C9D-BCD1
 Copyright 1989



This Certified Sanborn Map combines the following sheets. Outlined areas indicate map sheets within the collection.



Volume 42, Sheet 4205
 Volume 42, Sheet 4206



(701)
CHICAGO, ILL. VOL. 42
4205
(33 VOL. G)

4203

4206

4232

4232

4206

4207

Site Name: Vacant Land
Address: 11201-19 S. Michigan Ave.
City, ST, ZIP: Chicago, IL 60628
Client: Brecheisen Engineering Inc.
EDR Inquiry: 7161923.3
Order Date: 10/28/2022
Certification # 3681-4C9D-BCD1
Copyright 1987



The certified Sanborn Library search results in this report can be authenticated by visiting www.edrnet.com/sanborn and entering the certification number. Only Environmental Data Resources Inc. (EDR) is authorized to grant rights for commercial reproduction of maps by The Sanborn Library LLC, the copyright holder for the collection.

Certification # 3681-4C9D-BCD1

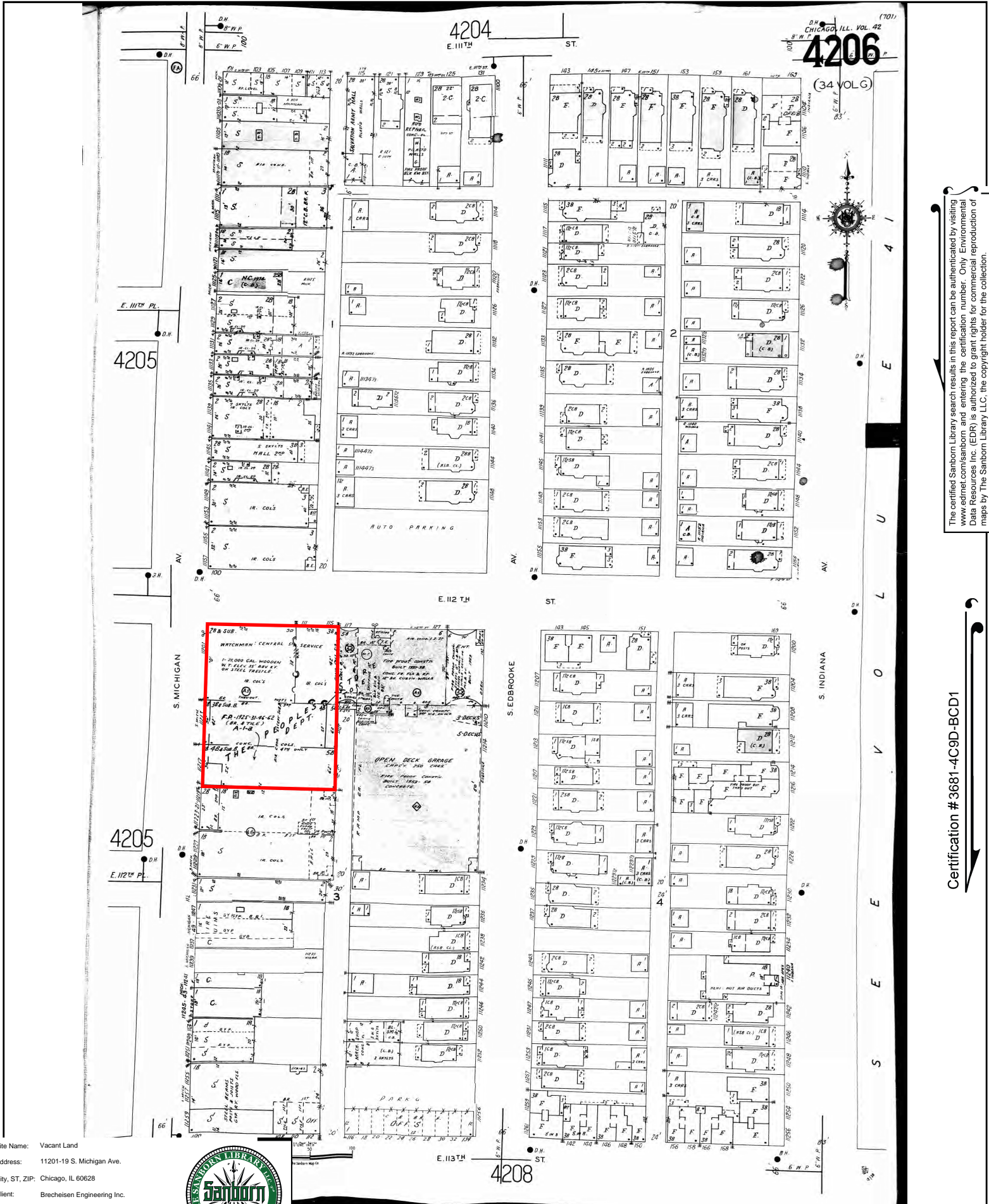


The certified Sanborn Library search results in this report can be authenticated by visiting www.edrnet.com/sanborn and entering the certification number. Only Environmental Data Resources Inc. (EDR) is authorized to grant rights for commercial reproduction of maps by The Sanborn Library LLC, the copyright holder for the collection.

Certification # 3681-4C9D-BCD1

Site Name: Vacant Land
 Address: 11201-19 S. Michigan Ave.
 City, ST, ZIP: Chicago, IL 60628
 Client: Brecheisen Engineering Inc.
 EDR Inquiry: 7161923.3
 Order Date: 10/28/2022
 Certification #: 3681-4C9D-BCD1
 Copyright: 1987





The certified Sanborn Library search results in this report can be authenticated by visiting www.edrmap.com/sanborn and entering the certification number. Only Environmental Data Resources Inc. (EDR) is authorized to grant rights for commercial reproduction of maps by The Sanborn Library LLC, the copyright holder for the collection.

Certification # 3681-4C9D-BCD1

Site Name: Vacant Land
 Address: 11201-19 S. Michigan Ave.
 City, ST, ZIP: Chicago, IL 60628
 Client: Brecheisen Engineering Inc.
 EDR Inquiry: 7161923.3
 Order Date: 10/28/2022
 Certification # 3681-4C9D-BCD1
 Copyright 1975



CHICAGO, ILL. VOL. 42
4205
(33 VOL. G)

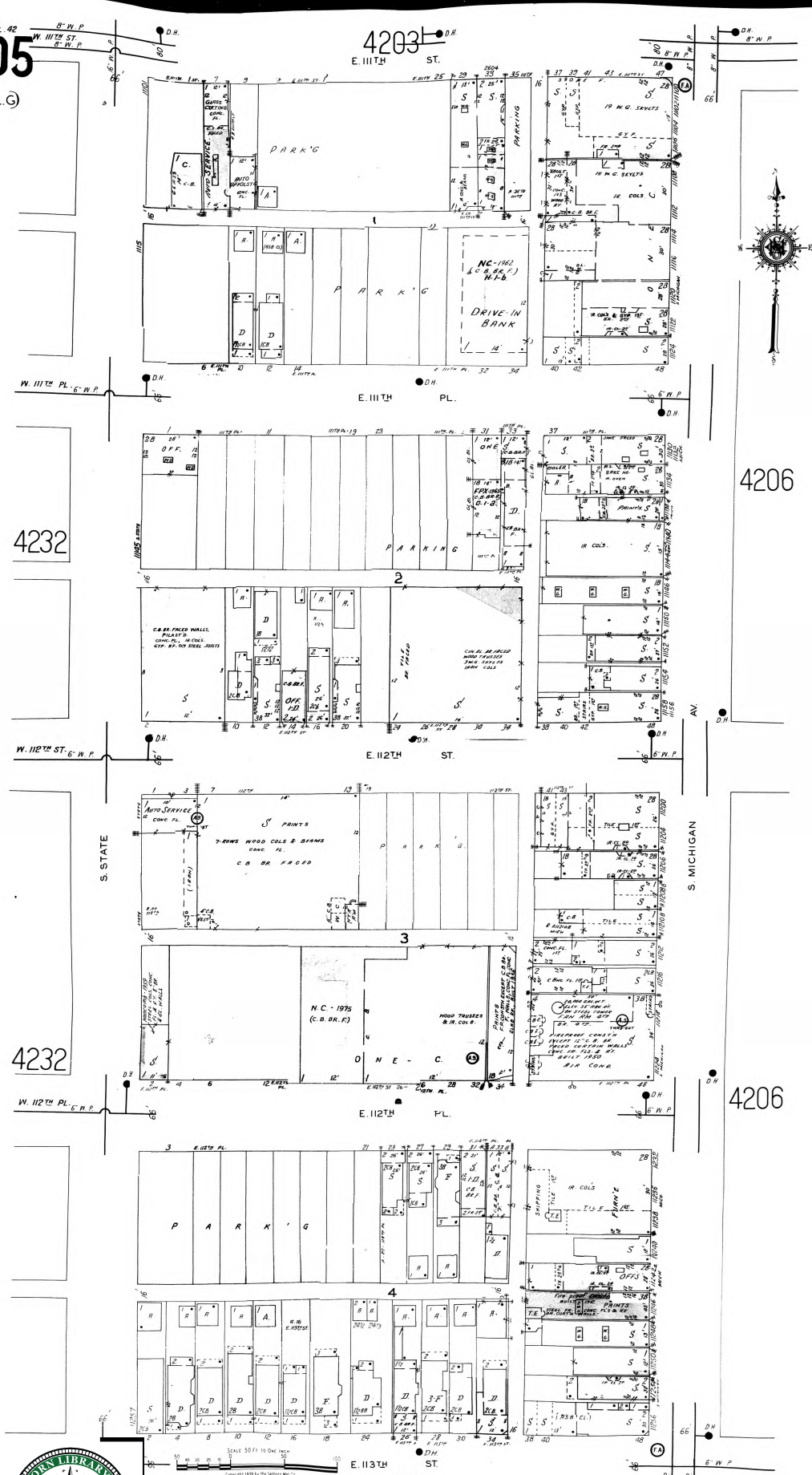
4203
E. 111TH ST.

4206

4232

4232

4206



The certified Sanborn Library search results in this report can be authenticated by visiting www.edr.com/sanborn and entering the certification number. Only Environmental Data Resources Inc. (EDR) is authorized to grant rights for commercial reproduction of maps by The Sanborn Library LLC, the copyright holder for the collection.

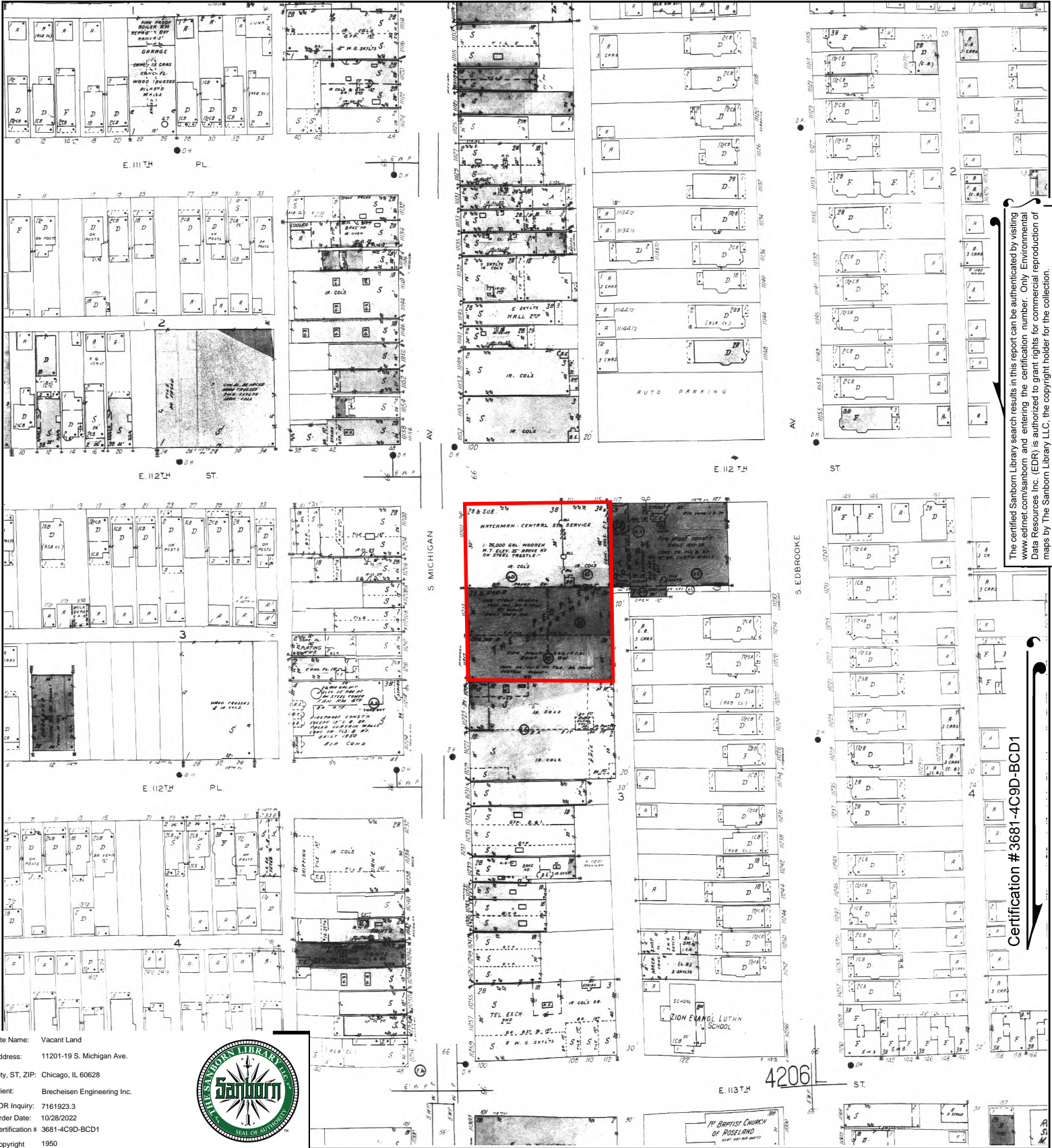
Certification # 3681-4C9D-BCD1

Site Name: Vacant Land
Address: 11201-19 S. Michigan Ave.
City, ST, ZIP: Chicago, IL 60628
Client: Brecheisen Engineering Inc.
EDR Inquiry: 7161923.3
Order Date: 10/28/2022
Certification #: 3681-4C9D-BCD1
Copyright: 1975



SCALE: 50 FT. TO ONE INCH
Copyright 1975 by The Sanborn Map Co.

4207
E. 113TH ST.





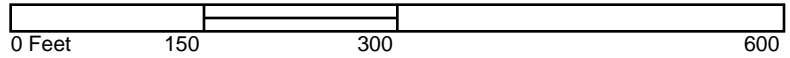
The certified Sanborn Library search results in this report can be authenticated by visiting www.edr.com/sanborn and entering the certification number. Only Environmental Data Resources Inc. (EDR) is authorized to grant rights for commercial reproduction of maps by The Sanborn Library LLC, the copyright holder for the collection.

Certification # 3681-4C9D-BCD1

Site Name: Vacant Land
 Address: 11201-19 S. Michigan Ave.
 City, ST, ZIP: Chicago, IL 60628
 Client: Brecheisen Engineering Inc.
 EDR Inquiry: 7161923.3
 Order Date: 10/28/2022
 Certification # 3681-4C9D-BCD1
 Copyright 1950

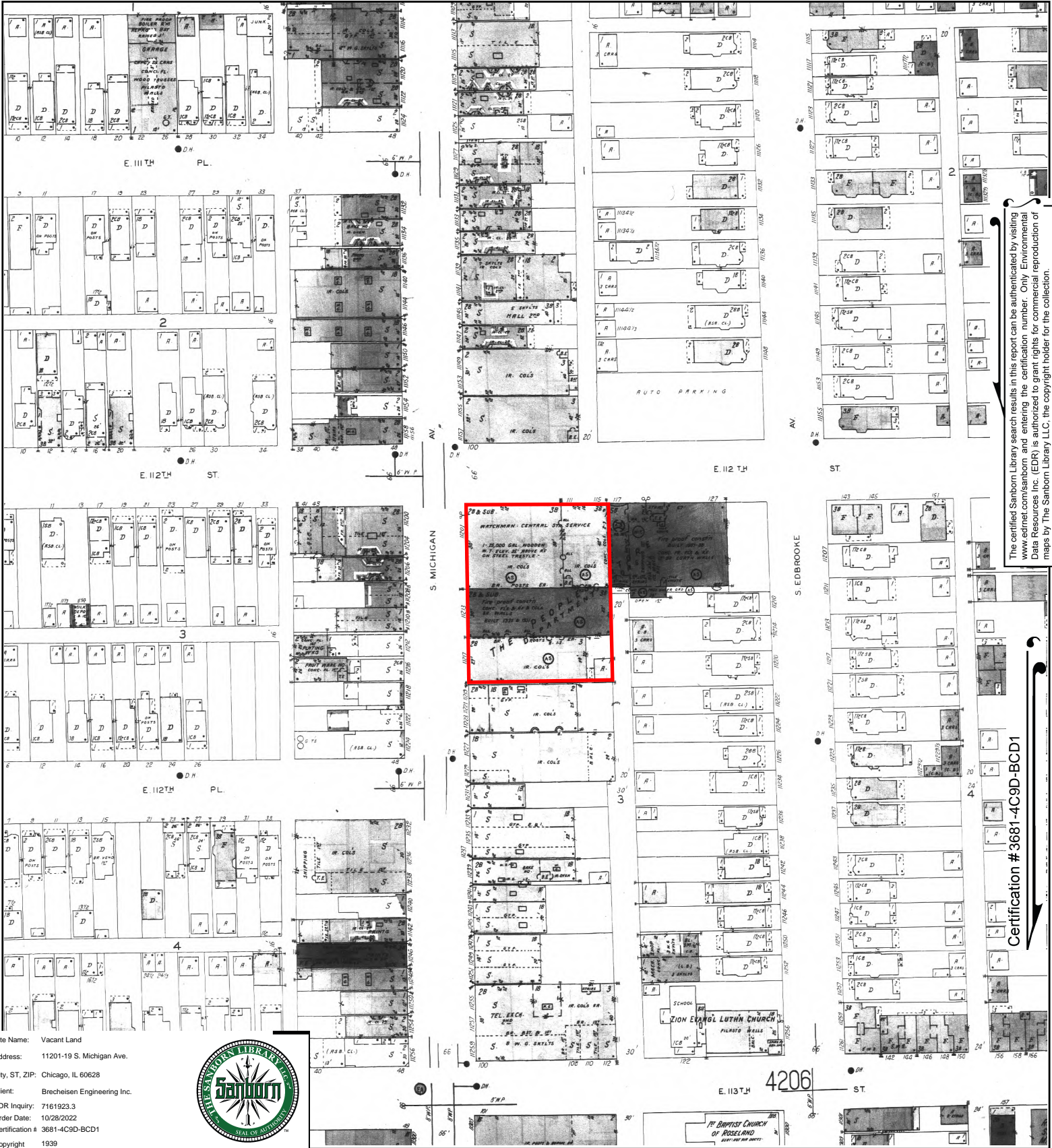


This Certified Sanborn Map combines the following sheets. Outlined areas indicate map sheets within the collection.



Volume 42, Sheet 4206
 Volume 42, Sheet 4205







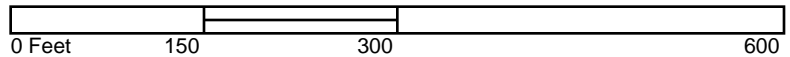
Site Name: Vacant Land
 Address: 11201-19 S. Michigan Ave.
 City, ST, ZIP: Chicago, IL 60628
 Client: Brecheisen Engineering Inc.
 EDR Inquiry: 7161923.3
 Order Date: 10/28/2022
 Certification # 3681-4C9D-BCD1
 Copyright 1939



This Certified Sanborn Map combines the following sheets.
 Outlined areas indicate map sheets within the collection.

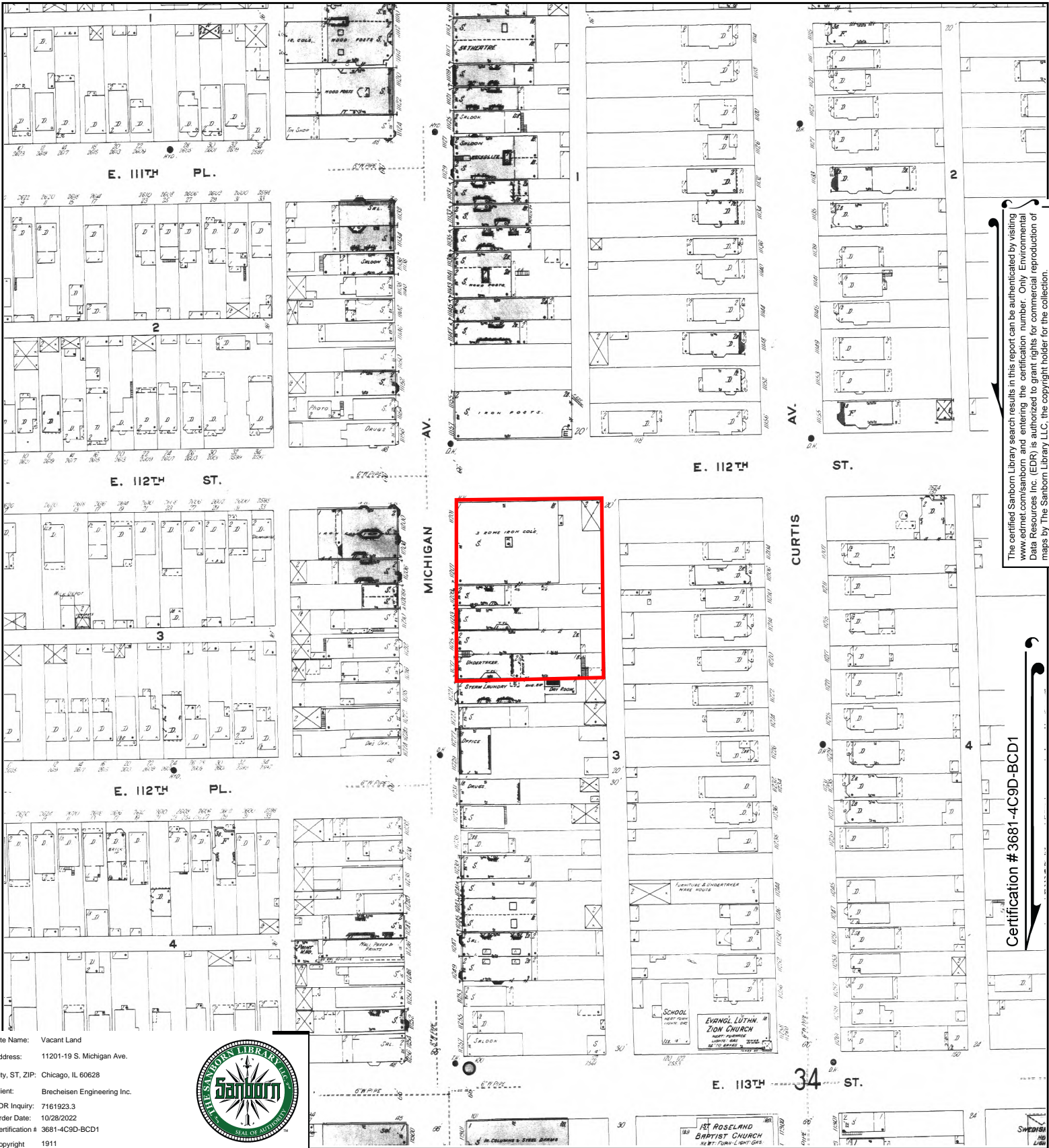


Volume 42, Sheet 4205
 Volume 42, Sheet 4206



The certified Sanborn Library search results in this report can be authenticated by visiting www.edrmap.com/sanborn and entering the certification number. Only Environmental Data Resources Inc. (EDR) is authorized to grant rights for commercial reproduction of maps by The Sanborn Library LLC, the copyright holder for the collection.

Certification #3681-4C9D-BCD1



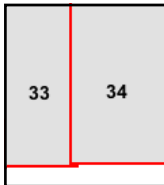
The certified Sanborn Library search results in this report can be authenticated by visiting www.edr.com/sanborn and entering the certification number. Only Environmental Data Resources Inc. (EDR) is authorized to grant rights for commercial reproduction of maps by The Sanborn Library LLC, the copyright holder for the collection.

Certification # 3681-4C9D-BCD1

Site Name: Vacant Land
 Address: 11201-19 S. Michigan Ave.
 City, ST, ZIP: Chicago, IL 60628
 Client: Brecheisen Engineering Inc.
 EDR Inquiry: 7161923.3
 Order Date: 10/28/2022
 Certification # 3681-4C9D-BCD1
 Copyright 1911

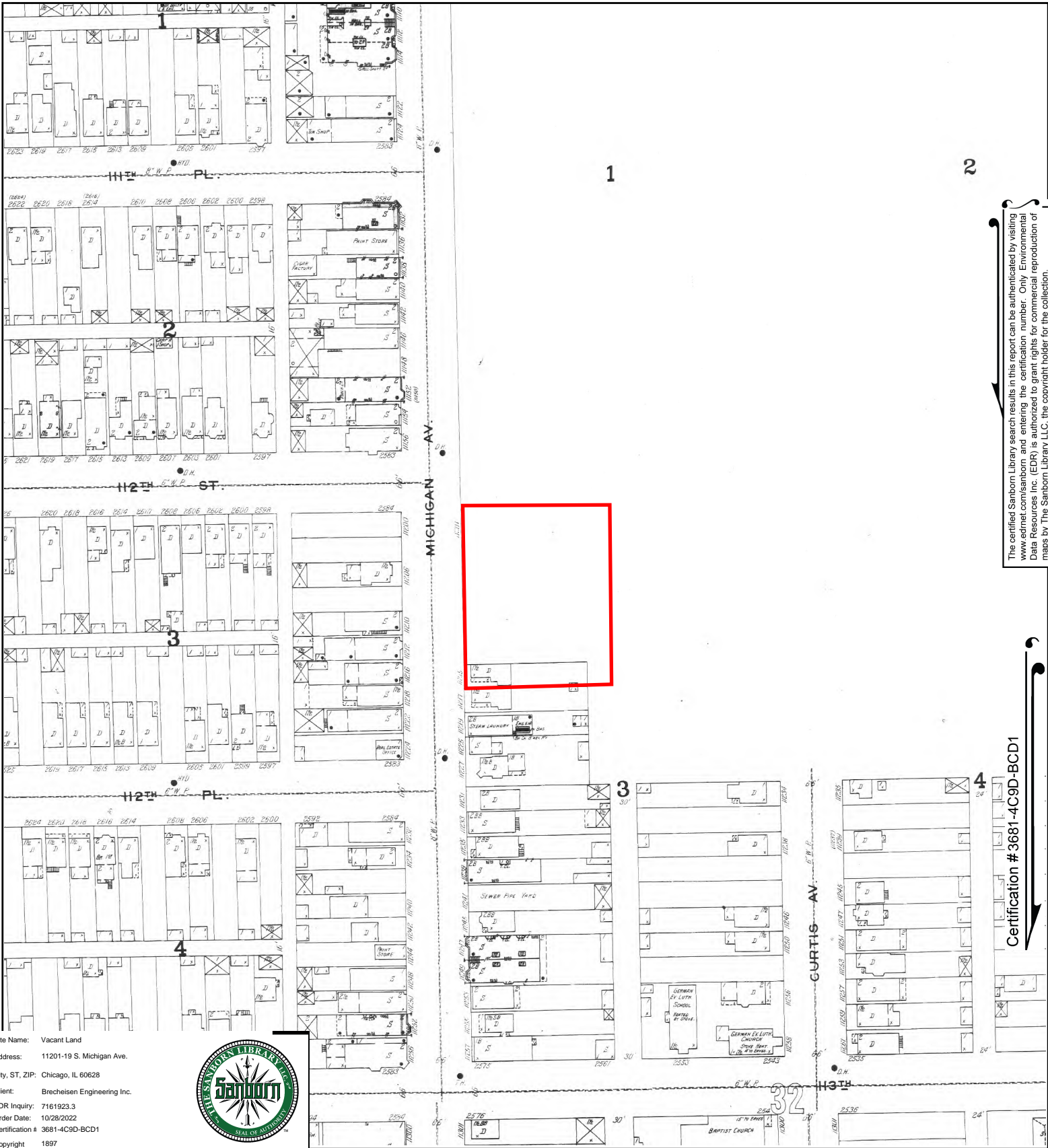


This Certified Sanborn Map combines the following sheets. Outlined areas indicate map sheets within the collection.



Volume G, Sheet 34
 Volume G, Sheet 33





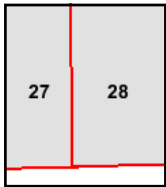
The certified Sanborn Library search results in this report can be authenticated by visiting www.edrnet.com/sanborn and entering the certification number. Only Environmental Data Resources Inc. (EDR) is authorized to grant rights for commercial reproduction of maps by The Sanborn Library LLC, the copyright holder for the collection.

Certification # 3681-4C9D-BCD1

Site Name: Vacant Land
 Address: 11201-19 S. Michigan Ave.
 City, ST, ZIP: Chicago, IL 60628
 Client: Brecheisen Engineering Inc.
 EDR Inquiry: 7161923.3
 Order Date: 10/28/2022
 Certification # 3681-4C9D-BCD1
 Copyright 1897



This Certified Sanborn Map combines the following sheets. Outlined areas indicate map sheets within the collection.



Volume E, Sheet 27
 Volume E, Sheet 28



APPENDIX D

City Directories

Vacant Land

11201-19 S. Michigan Ave.
Chicago, IL 60628

Inquiry Number: 7161923.5
October 31, 2022

The EDR-City Directory Abstract

TABLE OF CONTENTS

SECTION

Executive Summary

Findings

City Directory Images

Thank you for your business.

Please contact EDR at 1-800-352-0050
with any questions or comments.

Disclaimer - Copyright and Trademark Notice

This Report contains certain information obtained from a variety of public and other sources reasonably available to Environmental Data Resources, Inc. It cannot be concluded from this Report that coverage information for the target and surrounding properties does not exist from other sources. **NO WARRANTY EXPRESSED OR IMPLIED, IS MADE WHATSOEVER IN CONNECTION WITH THIS REPORT. ENVIRONMENTAL DATA RESOURCES, INC. SPECIFICALLY DISCLAIMS THE MAKING OF ANY SUCH WARRANTIES, INCLUDING WITHOUT LIMITATION, MERCHANTABILITY OR FITNESS FOR A PARTICULAR USE OR PURPOSE. ALL RISK IS ASSUMED BY THE USER. IN NO EVENT SHALL ENVIRONMENTAL DATA RESOURCES, INC. BE LIABLE TO ANYONE, WHETHER ARISING OUT OF ERRORS OR OMISSIONS, NEGLIGENCE, ACCIDENT OR ANY OTHER CAUSE, FOR ANY LOSS OR DAMAGE, INCLUDING, WITHOUT LIMITATION, SPECIAL, INCIDENTAL, CONSEQUENTIAL, OR EXEMPLARY DAMAGES. ANY LIABILITY ON THE PART OF ENVIRONMENTAL DATA RESOURCES, INC. IS STRICTLY LIMITED TO A REFUND OF THE AMOUNT PAID FOR THIS REPORT.** Purchaser accepts this Report "AS IS". Any analyses, estimates, ratings, environmental risk levels or risk codes provided in this Report are provided for illustrative purposes only, and are not intended to provide, nor should they be interpreted as providing any facts regarding, or prediction or forecast of, any environmental risk for any property. Only a Phase I Environmental Site Assessment performed by an environmental professional can provide information regarding the environmental risk for any property. Additionally, the information provided in this Report is not to be construed as legal advice.

Copyright 2020 by Environmental Data Resources, Inc. All rights reserved. Reproduction in any media or format, in whole or in part, of any report or map of Environmental Data Resources, Inc. or its affiliates is prohibited without prior written permission.

EDR and its logos (including Sanborn and Sanborn Map) are trademarks of Environmental Data Resources, Inc. or its affiliates. All other trademarks used herein are the property of their respective owners.

EXECUTIVE SUMMARY

DESCRIPTION

Environmental Data Resources, Inc.'s (EDR) City Directory Abstract is a screening tool designed to assist environmental professionals in evaluating potential liability on a target property resulting from past activities. EDR's City Directory Abstract includes a search and abstract of available city directory data. For each address, the directory lists the name of the corresponding occupant at five year intervals.

Business directories including city, cross reference and telephone directories were reviewed, if available, at approximately five year intervals for the years spanning 1923 through 2017. This report compiles information gathered in this review by geocoding the latitude and longitude of properties identified and gathering information about properties within 660 feet of the target property.

A summary of the information obtained is provided in the text of this report.

RECORD SOURCES

EDR's Digital Archive combines historical directory listings from sources such as Cole Information and Dun & Bradstreet. These standard sources of property information complement and enhance each other to provide a more comprehensive report.

EDR is licensed to reproduce certain City Directory works by the copyright holders of those works. The purchaser of this EDR City Directory Report may include it in report(s) delivered to a customer. Reproduction of City Directories without permission of the publisher or licensed vendor may be a violation of copyright.



RESEARCH SUMMARY

The following research sources were consulted in the preparation of this report. An "X" indicates where information was identified in the source and provided in this report.

<u>Year</u>	<u>Source</u>	<u>TP</u>	<u>Adjoining</u>	<u>Text Abstract</u>	<u>Source Image</u>
2017	Cole Information Services	-	X	X	-
	Cole Information Services	X	X	X	-
2014	Cole Information Services	-	X	X	-
	Cole Information Services	X	X	X	-
2009	Cole Information Services	-	X	X	-
	Cole Information Services	X	X	X	-
2005	Haines Company Inc.	-	X	X	-
	Haines Company Inc.	X	X	X	-
2004	Cole Information Services	-	X	X	-
	Cole Information Services	X	X	X	-

EXECUTIVE SUMMARY

<u>Year</u>	<u>Source</u>	<u>TP</u>	<u>Adjoining</u>	<u>Text Abstract</u>	<u>Source Image</u>
1999	Cole Information Services	-	X	X	-
	Cole Information Services	X	X	X	-
	Haines & Company	-	X	X	-
	Haines & Company	X	X	X	-
1994	Cole Information Services	-	X	X	-
	Cole Information Services	X	X	X	-
1993	Illinois Bell	-	X	X	-
1986	Illinois Bell Telephone	-	X	X	-
1981	Reuben H. Donnelley Telephone	-	X	X	-
1976	Illinois Bell Telephone	-	X	X	-
	Illinois Bell Telephone	X	X	X	-
1971	The Reuben H. Donnelley Corporation Telephone	-	X	X	-
	The Reuben H. Donnelley Corporation Telephone	X	X	X	-
1966	The Reuben H. Donnelley Telephone Directory Company	-	X	X	-
	The Reuben H. Donnelley Telephone Directory Company	X	X	X	-
1961	Illinois Bell Telephone	-	X	X	-
	Illinois Bell Telephone	X	X	X	-
1957	Illinois Bell Telephone	-	X	X	-
	Illinois Bell Telephone	X	X	X	-
1951	Illinois Bell Telephone	-	X	X	-
	Illinois Bell Telephone	X	X	X	-
1949	Illinois Bell Telephone	-	X	X	-
1947	Illinois Bell Telephone	-	X	X	-
	Illinois Bell Telephone	X	X	X	-
1941	The Reuben H. Donelley Corporation	-	X	X	-
1932	Illinois Bell Telephone	-	-	-	-
1931	Illinois Bell Telephone	-	X	X	-
1928	R. L. Polk & Co.	-	X	X	-
	R. L. Polk & Co.	X	X	X	-
1923	R. L. Polk & Co.	-	X	X	-

FINDINGS

TARGET PROPERTY INFORMATION

ADDRESS

11201-19 S. Michigan Ave.
Chicago, IL 60628

FINDINGS DETAIL

Target Property research detail.

MICHIGAN AVE S

11201 MICHIGAN AVE S

<u>Year</u>	<u>Uses</u>	<u>Source</u>
1928	Peoples Store of Roseland	R. L. Polk & Co.

11207 MICHIGAN AVE S

<u>Year</u>	<u>Uses</u>	<u>Source</u>
1928	Peoples Store of Roseland	R. L. Polk & Co.

11209 MICHIGAN AVE S

<u>Year</u>	<u>Uses</u>	<u>Source</u>
1928	Kotzs Shoe Store Inc	R. L. Polk & Co.

11213 MICHIGAN AVE S

<u>Year</u>	<u>Uses</u>	<u>Source</u>
1928	Pierce Ray G Elsie dentist	R. L. Polk & Co.

11215 MICHIGAN AVE S

<u>Year</u>	<u>Uses</u>	<u>Source</u>
1928	Carlton E Janette masseuse	R. L. Polk & Co.
	Satenitein Saml ladles ready to wear	R. L. Polk & Co.
	Winberry Fred N dentist	R. L. Polk & Co.

11217 MICHIGAN AVE S

<u>Year</u>	<u>Uses</u>	<u>Source</u>
1928	Consumers Hat Factory Inc mlhrs	R. L. Polk & Co.
	VanDun Jos J Nellie baker	R. L. Polk & Co.

FINDINGS

11219 MICHIGAN AVE S

<u>Year</u>	<u>Uses</u>	<u>Source</u>
1928	Weinstein Jos Ethel ladies furng gds	R. L. Polk & Co.

S MICHIGAN

11201 S MICHIGAN

<u>Year</u>	<u>Uses</u>	<u>Source</u>
1976	SEGAL JACK O D	Illinois Bell Telephone
1957	HELLER WM PHOTGR	Illinois Bell Telephone
	NUDELMAN E DR CHIRPDST	Illinois Bell Telephone
	WALDER S W OD	Illinois Bell Telephone
1951	GATELYS PEOPLES STORE	Illinois Bell Telephone
	HELLER WM PHOTGR	Illinois Bell Telephone
	WALDER S W OD	Illinois Bell Telephone
1947	HELLER WM PHOTGR	Illinois Bell Telephone
	JACOBY NATHAN DSC	Illinois Bell Telephone
	PHILLIPS G M OD	Illinois Bell Telephone

S MICHIGAN AVE

11201 S MICHIGAN AVE

<u>Year</u>	<u>Uses</u>	<u>Source</u>
2005	GETANDGO	Haines Company Inc.
	SPORTSWEAR	Haines Company Inc.
2004	PARIQ ROAD INC	Cole Information Services
	WON KANG	Cole Information Services
1999	A S SPORTS INCORPORATED	Cole Information Services
	ASSSPORTSINC	Haines & Company
1994	FOOT TRACK	Cole Information Services

11203 S MICHIGAN AVE

<u>Year</u>	<u>Uses</u>	<u>Source</u>
2017	AJ FASHIONS	Cole Information Services
	SOUTHSIDE	Cole Information Services
2014	AJ FASHIONS	Cole Information Services

FINDINGS

<u>Year</u>	<u>Uses</u>	<u>Source</u>
2014	SOUTHSIDE CELLULAR & PAGING	Cole Information Services
2009	AJ FASHION	Cole Information Services
2005	& PAGING	Haines Company Inc.
	SOUTHSIDE CELLULAR	Haines Company Inc.
	TAR 7 Q ROAD INC	Haines Company Inc.
2004	SOUTHSIDE CELLULAR & PAGING	Cole Information Services
	TARIQROAD INC	Cole Information Services
1999	CLOTHING STORE	Haines & Company
	NEW SOUTHSIDE	Haines & Company
1994	BABY SPORTSWEAR	Cole Information Services

11205 S MICHIGAN AVE

<u>Year</u>	<u>Uses</u>	<u>Source</u>
1999	TOP GOLD & JEWELRY	Cole Information Services
1994	J S DISCOUNTS	Cole Information Services
	TOP GOLD & JEWELRY	Cole Information Services

11207 S MICHIGAN AVE

<u>Year</u>	<u>Uses</u>	<u>Source</u>
1999	ALL STAR GEAR	Haines & Company

11209 S MICHIGAN AVE

<u>Year</u>	<u>Uses</u>	<u>Source</u>
2005	RAS FASHION INC	Haines Company Inc.
2004	GOOD LUCK FASHION	Cole Information Services
1999	XXXX	Haines & Company
1994	CITY FASHION	Cole Information Services

11213 S MICHIGAN AVE

<u>Year</u>	<u>Uses</u>	<u>Source</u>
2017	SUPER NAILS	Cole Information Services
2014	SUPER NAILS	Cole Information Services
2009	SUPERNAILS	Cole Information Services
2005	SUPERNAILS	Haines Company Inc.
2004	SUPERNAILS	Cole Information Services

FINDINGS

<u>Year</u>	<u>Uses</u>	<u>Source</u>
1999	SUPERNAILS	Cole Information Services
	SUPERNAILS	Haines & Company
1994	DIANA HOSIERY CTR	Cole Information Services

11215 S MICHIGAN AVE

<u>Year</u>	<u>Uses</u>	<u>Source</u>
2014	C & J FINE JEWELRY	Cole Information Services
2009	CHOON J CHA	Cole Information Services
2005	CHA NAEMS	Haines Company Inc.
1999	CHA NAEMS	Cole Information Services
	CHANAEMS	Haines & Company
1994	CHA, NAEMS	Cole Information Services

11217 S MICHIGAN AVE

<u>Year</u>	<u>Uses</u>	<u>Source</u>
2005	US SPORTSWEAR	Haines Company Inc.
1999	SHOE AVENUE	Cole Information Services
	SHOEAVENUE	Haines & Company
1994	SHOE AVENUE	Cole Information Services

11219 S MICHIGAN AVE

<u>Year</u>	<u>Uses</u>	<u>Source</u>
2017	GIANT BEAUTY	Cole Information Services

S MICHIGAN ST

11201 S MICHIGAN ST

<u>Year</u>	<u>Uses</u>	<u>Source</u>
1976	GATELY S PEOPLES STORE	Illinois Bell Telephone
	SEGALL JACK J O D	Illinois Bell Telephone
1971	GATELYS PEOPLES STORE	The Reuben H. Donnelley Corporation Telephone
	PEOPLES STORE GATELYS	The Reuben H. Donnelley Corporation Telephone
	WM PHOTGR	The Reuben H. Donnelley Corporation Telephone
1966	GATELYS PEOPLES STORE	The Reuben H. Donnelley Telephone Directory Company

FINDINGS

<u>Year</u>	<u>Uses</u>	<u>Source</u>
1966	HELLER WM PHOTGR	The Reuben H. Donnelley Telephone Directory Company
	NUDELMAN ERWIN CHIRPDST	The Reuben H. Donnelley Telephone Directory Company
	PEOPLES STORE GATELYS	The Reuben H. Donnelley Telephone Directory Company
	WALDER S W OD	The Reuben H. Donnelley Telephone Directory Company
1961	HELLER WM PHOTGR	Illinois Bell Telephone
	NUDELMAN ERWIN CHIRPDST	Illinois Bell Telephone
	PEOPLES STORE GATELYS	Illinois Bell Telephone
	WALDER S W OD	Illinois Bell Telephone

FINDINGS

ADJOINING PROPERTY DETAIL

The following Adjoining Property addresses were researched for this report. Detailed findings are provided for each address.

111TH PL

17 111TH PL

<u>Year</u>	<u>Uses</u>	<u>Source</u>
1923	BENSON Carl scraper	R. L. Polk & Co.

19 111TH PL

<u>Year</u>	<u>Uses</u>	<u>Source</u>
1923	Tryek Jno pntr	R. L. Polk & Co.

1 E 111TH PL

<u>Year</u>	<u>Uses</u>	<u>Source</u>
1951	ROSELAND OPTICAL LABTRY	Illinois Bell Telephone

2 W 111TH PL

<u>Year</u>	<u>Uses</u>	<u>Source</u>
1951	FARLEY EDW W	Illinois Bell Telephone
	VANDENBERG WM J	Illinois Bell Telephone
1947	VANDERBERG WM J	Illinois Bell Telephone

111TH PL E

1 111TH PL E

<u>Year</u>	<u>Uses</u>	<u>Source</u>
1928	Eagles Hall	R. L. Polk & Co.

3 111TH PL E

<u>Year</u>	<u>Uses</u>	<u>Source</u>
1928	Eagles Hall	R. L. Polk & Co.

6 111TH PL E

<u>Year</u>	<u>Uses</u>	<u>Source</u>
1928	Vandenberg Paul Helena	R. L. Polk & Co.

FINDINGS

7 111TH PL E

<u>Year</u>	<u>Uses</u>	<u>Source</u>
1928	Waskas Paul Anna	R. L. Polk & Co.

9 111TH PL E

<u>Year</u>	<u>Uses</u>	<u>Source</u>
1928	Gardner Ernest Naomi	R. L. Polk & Co.
	Schreiber Rudolph Beulah	R. L. Polk & Co.
	Berg Amelia Mrs	R. L. Polk & Co.
	Lundgren Thora Mrs	R. L. Polk & Co.

10 111TH PL E

<u>Year</u>	<u>Uses</u>	<u>Source</u>
1928	Johnson Claus Sophie	R. L. Polk & Co.

11 111TH PL E

<u>Year</u>	<u>Uses</u>	<u>Source</u>
1928	vacant	R. L. Polk & Co.

12 111TH PL E

<u>Year</u>	<u>Uses</u>	<u>Source</u>
1928	DeBoer Paur Minnie	R. L. Polk & Co.

14 111TH PL E

<u>Year</u>	<u>Uses</u>	<u>Source</u>
1928	Granath G N Ebba L	R. L. Polk & Co.
	Anderson Gust B Anna	R. L. Polk & Co.

15 111TH PL E

<u>Year</u>	<u>Uses</u>	<u>Source</u>
1928	Poellot John	R. L. Polk & Co.

17 111TH PL E

<u>Year</u>	<u>Uses</u>	<u>Source</u>
1928	Breeding Amanda	R. L. Polk & Co.
	Paulsen Wm Anna	R. L. Polk & Co.

FINDINGS

18 111TH PL E

<u>Year</u>	<u>Uses</u>	<u>Source</u>
1928	Fisk Mary Mrs	R. L. Polk & Co.

19 111TH PL E

<u>Year</u>	<u>Uses</u>	<u>Source</u>
1928	Tryck John Katie	R. L. Polk & Co.

20 111TH PL E

<u>Year</u>	<u>Uses</u>	<u>Source</u>
1928	Burns Robt Clara	R. L. Polk & Co.
	Johnston Wm Annie	R. L. Polk & Co.

22 111TH PL E

<u>Year</u>	<u>Uses</u>	<u>Source</u>
1928	Baker Auto Service	R. L. Polk & Co.

23 111TH PL E

<u>Year</u>	<u>Uses</u>	<u>Source</u>
1928	Klyn Jos Mary	R. L. Polk & Co.

24 111TH PL E

<u>Year</u>	<u>Uses</u>	<u>Source</u>
1928	Baker Auto Service	R. L. Polk & Co.

25 111TH PL E

<u>Year</u>	<u>Uses</u>	<u>Source</u>
1928	Vacant	R. L. Polk & Co.

27 111TH PL E

<u>Year</u>	<u>Uses</u>	<u>Source</u>
1928	Moniak Frank Mary	R. L. Polk & Co.

28 111TH PL E

<u>Year</u>	<u>Uses</u>	<u>Source</u>
1928	Woudt Klaus Bethlem	R. L. Polk & Co.

FINDINGS

29 111TH PL E

<u>Year</u>	<u>Uses</u>	<u>Source</u>
1928	Czyzewicz Julia Mrs	R. L. Polk & Co.

30 111TH PL E

<u>Year</u>	<u>Uses</u>	<u>Source</u>
1928	Mellhousen Minnie Mrs	R. L. Polk & Co.

31 111TH PL E

<u>Year</u>	<u>Uses</u>	<u>Source</u>
1928	Reliable Market Co gro	R. L. Polk & Co.
	DeVries John Jennie	R. L. Polk & Co.

32 111TH PL E

<u>Year</u>	<u>Uses</u>	<u>Source</u>
1928	Quinliven T J Julia	R. L. Polk & Co.

33 111TH PL E

<u>Year</u>	<u>Uses</u>	<u>Source</u>
1928	Berger Henry Josephine	R. L. Polk & Co.

34 111TH PL E

<u>Year</u>	<u>Uses</u>	<u>Source</u>
1928	Halpin Jacob Mary	R. L. Polk & Co.
	Pierce Fred Sarah	R. L. Polk & Co.

37 111TH PL E

<u>Year</u>	<u>Uses</u>	<u>Source</u>
1928	Vacant	R. L. Polk & Co.

40 111TH PL E

<u>Year</u>	<u>Uses</u>	<u>Source</u>
1928	Vacant	R. L. Polk & Co.

42 111TH PL E

<u>Year</u>	<u>Uses</u>	<u>Source</u>
1928	Western Union Telegraph and Cable Roseland Br	R. L. Polk & Co.

FINDINGS

111TH PL W

2 111TH PL W

<u>Year</u>	<u>Uses</u>	<u>Source</u>
1928	Chapman M H Anne	R. L. Polk & Co.
	Bethig F W	R. L. Polk & Co.
	Happer John Mary	R. L. Polk & Co.

3 111TH PL W

<u>Year</u>	<u>Uses</u>	<u>Source</u>
1928	Larson J E Signe	R. L. Polk & Co.

111TH STREET PL

2 W 111TH STREET PL

<u>Year</u>	<u>Uses</u>	<u>Source</u>
1971	HJULIN PAUL	The Reuben H. Donnelley Corporation Telephone
1961	GUILBERT HARRY	Illinois Bell Telephone

6 E 111TH STREET PL

<u>Year</u>	<u>Uses</u>	<u>Source</u>
1961	COLL PATK	Illinois Bell Telephone

112TH PL

13 112TH PL

<u>Year</u>	<u>Uses</u>	<u>Source</u>
1923	CARLSON Edw J clk	R. L. Polk & Co.

44 112TH PL

<u>Year</u>	<u>Uses</u>	<u>Source</u>
1923	Van Alsburg Alf tmstr	R. L. Polk & Co.

1 W 112TH PL

<u>Year</u>	<u>Uses</u>	<u>Source</u>
1951	COOK MARY W	Illinois Bell Telephone

FINDINGS

4 E 112TH PL

<u>Year</u>	<u>Uses</u>	<u>Source</u>
1947	KUYPER MARK	Illinois Bell Telephone

6 E 112TH PL

<u>Year</u>	<u>Uses</u>	<u>Source</u>
1947	LOTSBERG PAUL H	Illinois Bell Telephone

112TH PL E

2 112TH PL E

<u>Year</u>	<u>Uses</u>	<u>Source</u>
1928	House Walter Louis	R. L. Polk & Co.

3 112TH PL E

<u>Year</u>	<u>Uses</u>	<u>Source</u>
1928	Kranzky Anna Mrs	R. L. Polk & Co.
	Klenk W H Hulda	R. L. Polk & Co.

4 112TH PL E

<u>Year</u>	<u>Uses</u>	<u>Source</u>
1928	Vacant	R. L. Polk & Co.

6 112TH PL E

<u>Year</u>	<u>Uses</u>	<u>Source</u>
1928	Piddington Albert Nellie	R. L. Polk & Co.
	Hamilton Thos Ina	R. L. Polk & Co.

7 112TH PL E

<u>Year</u>	<u>Uses</u>	<u>Source</u>
1928	Revoir Geo Anna	R. L. Polk & Co.
	Knipper Fred Florence	R. L. Polk & Co.
	Cook Christopher Irene	R. L. Polk & Co.

9 112TH PL E

<u>Year</u>	<u>Uses</u>	<u>Source</u>
1928	Barriball Wm Julia	R. L. Polk & Co.
	Levine David Ethel	R. L. Polk & Co.

FINDINGS

11 112TH PL E

<u>Year</u>	<u>Uses</u>	<u>Source</u>
1928	Salt Albert Jean	R. L. Polk & Co.
	Barrett Andrew Eliz	R. L. Polk & Co.

12 112TH PL E

<u>Year</u>	<u>Uses</u>	<u>Source</u>
1928	Gaugush Jos Irma	R. L. Polk & Co.

13 112TH PL E

<u>Year</u>	<u>Uses</u>	<u>Source</u>
1928	Carlson Esther	R. L. Polk & Co.

14 112TH PL E

<u>Year</u>	<u>Uses</u>	<u>Source</u>
1928	Krohn M E Mrs	R. L. Polk & Co.

16 112TH PL E

<u>Year</u>	<u>Uses</u>	<u>Source</u>
1928	Anderson C A	R. L. Polk & Co.

17 112TH PL E

<u>Year</u>	<u>Uses</u>	<u>Source</u>
1928	Duerling Jack Bertha	R. L. Polk & Co.
	Boomstra Danl Ruth	R. L. Polk & Co.

19 112TH PL E

<u>Year</u>	<u>Uses</u>	<u>Source</u>
1928	Johnson Carl Hattie	R. L. Polk & Co.

20 112TH PL E

<u>Year</u>	<u>Uses</u>	<u>Source</u>
1928	Loskill Henry Grace	R. L. Polk & Co.

21 112TH PL E

<u>Year</u>	<u>Uses</u>	<u>Source</u>
1928	Johnson Nels	R. L. Polk & Co.

FINDINGS

22 112TH PL E

<u>Year</u>	<u>Uses</u>	<u>Source</u>
1928	Broerman Frank Della	R. L. Polk & Co.

23 112TH PL E

<u>Year</u>	<u>Uses</u>	<u>Source</u>
1928	Robbins J F Rose	R. L. Polk & Co.
	Rafferty Thos Eva	R. L. Polk & Co.
	Hess Victor tailor	R. L. Polk & Co.

24 112TH PL E

<u>Year</u>	<u>Uses</u>	<u>Source</u>
1928	Johnson Karl Alice	R. L. Polk & Co.

26 112TH PL E

<u>Year</u>	<u>Uses</u>	<u>Source</u>
1928	Faber M J Kryna	R. L. Polk & Co.

27 112TH PL E

<u>Year</u>	<u>Uses</u>	<u>Source</u>
1928	VanDam Lawrence Dorothy	R. L. Polk & Co.
	Hendrix Fred Sarahbell	R. L. Polk & Co.

29 112TH PL E

<u>Year</u>	<u>Uses</u>	<u>Source</u>
1928	Richards T L Christine	R. L. Polk & Co.
	Esey Elmer Nola	R. L. Polk & Co.
	Booth Maude Mrs	R. L. Polk & Co.

30 112TH PL E

<u>Year</u>	<u>Uses</u>	<u>Source</u>
1928	Reischman Conard Ida	R. L. Polk & Co.

31 112TH PL E

<u>Year</u>	<u>Uses</u>	<u>Source</u>
1928	Swanson Victor	R. L. Polk & Co.

FINDINGS

32 112TH PL E

<u>Year</u>	<u>Uses</u>	<u>Source</u>
1928	McNulty Wm Tillie	R. L. Polk & Co.

33 112TH PL E

<u>Year</u>	<u>Uses</u>	<u>Source</u>
1928	VanDam Nicholas Alice	R. L. Polk & Co.
	Berger Jacob Bernice	R. L. Polk & Co.

34 112TH PL E

<u>Year</u>	<u>Uses</u>	<u>Source</u>
1928	Jefferson Jas Louise	R. L. Polk & Co.

112TH PL W

1 112TH PL W

<u>Year</u>	<u>Uses</u>	<u>Source</u>
1928	Simanariczius Jas Barbara	R. L. Polk & Co.
	Conrey Eliz	R. L. Polk & Co.

5 112TH PL W

<u>Year</u>	<u>Uses</u>	<u>Source</u>
1928	Haw ley Homer Linda	R. L. Polk & Co.
	VanSipma Oega Jennie	R. L. Polk & Co.
	Lebin W B Sadie	R. L. Polk & Co.

112TH ST E

1 112TH ST E

<u>Year</u>	<u>Uses</u>	<u>Source</u>
1928	Rydeen A C Emma	R. L. Polk & Co.

2 112TH ST E

<u>Year</u>	<u>Uses</u>	<u>Source</u>
1928	Roseland Gospel Mission	R. L. Polk & Co.
	OConnor Patk Mary	R. L. Polk & Co.
	Mackintosh Arch Agnes	R. L. Polk & Co.

FINDINGS

3 112TH ST E

<u>Year</u>	<u>Uses</u>	<u>Source</u>
1928	Seeman Jacob Mary	R. L. Polk & Co.
	Redman D F Lottie	R. L. Polk & Co.
	Murphy E O Jeanette	R. L. Polk & Co.

4 112TH ST E

<u>Year</u>	<u>Uses</u>	<u>Source</u>
1928	Smart Alex Helen	R. L. Polk & Co.
	Andre A H Mary	R. L. Polk & Co.

6 112TH ST E

<u>Year</u>	<u>Uses</u>	<u>Source</u>
1928	Klingensmith Oliver Marie	R. L. Polk & Co.

7 112TH ST E

<u>Year</u>	<u>Uses</u>	<u>Source</u>
1928	Fremel J J Margt	R. L. Polk & Co.

10 112TH ST E

<u>Year</u>	<u>Uses</u>	<u>Source</u>
1928	Matushek Gus May	R. L. Polk & Co.

11 112TH ST E

<u>Year</u>	<u>Uses</u>	<u>Source</u>
1928	Jessen Henry Christine	R. L. Polk & Co.

12 112TH ST E

<u>Year</u>	<u>Uses</u>	<u>Source</u>
1928	Turner J I barber	R. L. Polk & Co.
	Treadway Bath & Gymnasium	R. L. Polk & Co.
	Nelson Gerda	R. L. Polk & Co.
	Nelson Albert Mary	R. L. Polk & Co.
	Bernard Frank Helen	R. L. Polk & Co.

14 112TH ST E

<u>Year</u>	<u>Uses</u>	<u>Source</u>
1928	Garneau Cyrell Laura	R. L. Polk & Co.

FINDINGS

16 112TH ST E

<u>Year</u>	<u>Uses</u>	<u>Source</u>
1928	Anagnostopolis Jas	R. L. Polk & Co.
	Lundquist Arth confr	R. L. Polk & Co.

17 112TH ST E

<u>Year</u>	<u>Uses</u>	<u>Source</u>
1928	Muehl Chas Anna	R. L. Polk & Co.

19 112TH ST E

<u>Year</u>	<u>Uses</u>	<u>Source</u>
1928	Schroeder Henry Daisy	R. L. Polk & Co.

20 112TH ST E

<u>Year</u>	<u>Uses</u>	<u>Source</u>
1928	Limbrok Wm Mary	R. L. Polk & Co.
	Oberman J L Ida gro	R. L. Polk & Co.

21 112TH ST E

<u>Year</u>	<u>Uses</u>	<u>Source</u>
1928	Bullinger Albert Alice	R. L. Polk & Co.

22 112TH ST E

<u>Year</u>	<u>Uses</u>	<u>Source</u>
1928	Smith J W Emilie	R. L. Polk & Co.
	Gronenveld Benj Teresa	R. L. Polk & Co.

23 112TH ST E

<u>Year</u>	<u>Uses</u>	<u>Source</u>
1928	Siegel Lorenz Margt	R. L. Polk & Co.
	Glass Helen Mrs	R. L. Polk & Co.
	Siegel Andrew Nettie	R. L. Polk & Co.

24 112TH ST E

<u>Year</u>	<u>Uses</u>	<u>Source</u>
1928	Swanson Wm Amy	R. L. Polk & Co.

FINDINGS

26 112TH ST E

<u>Year</u>	<u>Uses</u>	<u>Source</u>
1928	Lonnquist C O	R. L. Polk & Co.

27 112TH ST E

<u>Year</u>	<u>Uses</u>	<u>Source</u>
1928	Blocker Henry Mary	R. L. Polk & Co.

29 112TH ST E

<u>Year</u>	<u>Uses</u>	<u>Source</u>
1928	Gaw lois Florence	R. L. Polk & Co.

30 112TH ST E

<u>Year</u>	<u>Uses</u>	<u>Source</u>
1928	Daw son Mary Mrs	R. L. Polk & Co.
	Ernst Carl Selma	R. L. Polk & Co.

31 112TH ST E

<u>Year</u>	<u>Uses</u>	<u>Source</u>
1928	Stromberg Ernest Anna	R. L. Polk & Co.
	Erickson Aug Ida	R. L. Polk & Co.

32 112TH ST E

<u>Year</u>	<u>Uses</u>	<u>Source</u>
1928	Bennett Chas Hardis	R. L. Polk & Co.

33 112TH ST E

<u>Year</u>	<u>Uses</u>	<u>Source</u>
1928	Masters R E Juanita	R. L. Polk & Co.

34 112TH ST E

<u>Year</u>	<u>Uses</u>	<u>Source</u>
1928	McMasters Thos Isabelle exp	R. L. Polk & Co.
	Campbell Donald Anna	R. L. Polk & Co.

38 112TH ST E

<u>Year</u>	<u>Uses</u>	<u>Source</u>
1928	Vacant	R. L. Polk & Co.

FINDINGS

40 112TH ST E

<u>Year</u>	<u>Uses</u>	<u>Source</u>
1928	Wollenberg Coal Co	R. L. Polk & Co.

41 112TH ST E

<u>Year</u>	<u>Uses</u>	<u>Source</u>
1928	Baraka John shoe repr	R. L. Polk & Co.

43 112TH ST E

<u>Year</u>	<u>Uses</u>	<u>Source</u>
1928	Vacant	R. L. Polk & Co.

118 112TH ST E

<u>Year</u>	<u>Uses</u>	<u>Source</u>
1928	Lehning Phillip	R. L. Polk & Co.
	Lehning Henry	R. L. Polk & Co.
	Anderson Richd Annie	R. L. Polk & Co.

143 112TH ST E

<u>Year</u>	<u>Uses</u>	<u>Source</u>
1928	Fraley Lester Ellen	R. L. Polk & Co.
	Boersma Albert Diena	R. L. Polk & Co.

145 112TH ST E

<u>Year</u>	<u>Uses</u>	<u>Source</u>
1928	Lundin Fred	R. L. Polk & Co.
	Sundt John Anna	R. L. Polk & Co.
	Beck Wm May	R. L. Polk & Co.

151 112TH ST E

<u>Year</u>	<u>Uses</u>	<u>Source</u>
1928	StHilaire Arth Jewel	R. L. Polk & Co.
	StHilaire Thos Mary	R. L. Polk & Co.

FINDINGS

112TH ST W

6 112TH ST W

<u>Year</u>	<u>Uses</u>	<u>Source</u>
1928	Ragle Edw Dama	R. L. Polk & Co.
	Schlee A A Leona	R. L. Polk & Co.

8 112TH ST W

<u>Year</u>	<u>Uses</u>	<u>Source</u>
1928	Kennedy Alex Isabelle	R. L. Polk & Co.

E 111TH PL

1 E 111TH PL

<u>Year</u>	<u>Uses</u>	<u>Source</u>
1957	KRAUS ADRIAN D M MD	Illinois Bell Telephone
	ROSELAND MED CENTER	Illinois Bell Telephone
	PAPE J A MD	Illinois Bell Telephone
	PAPE GILBERT T DDS	Illinois Bell Telephone
	MCCORMICK STEWART J MD	Illinois Bell Telephone
	LUKASEK ALFRED E MD	Illinois Bell Telephone
	CONNOR ARTHUR C MD	Illinois Bell Telephone
1951	ROSELAND MED CENTER	Illinois Bell Telephone
	MCCORMICK STEWART J MD	Illinois Bell Telephone
	KRAUS ADRIAN DAVID M MD	Illinois Bell Telephone
	ENDE & CODD INC PRESCRIPTION LABTRY	Illinois Bell Telephone
	DESPREZ L W MD	Illinois Bell Telephone
	CHASTEK DALE J DD S	Illinois Bell Telephone
1931	EAGLE Club The	Illinois Bell Telephone

2 E 111TH PL

<u>Year</u>	<u>Uses</u>	<u>Source</u>
1923	PARKS WM S Chas H Brandt & Co	R. L. Polk & Co.

4 E 111TH PL

<u>Year</u>	<u>Uses</u>	<u>Source</u>
2004	DALLIE JACOBS	Cole Information Services

FINDINGS

<u>Year</u>	<u>Uses</u>	<u>Source</u>
2004	ZACHARY FREE	Cole Information Services

6 E 111TH PL

<u>Year</u>	<u>Uses</u>	<u>Source</u>
1957	BROEKMAN MAC	Illinois Bell Telephone
	OOMS JOHN G	Illinois Bell Telephone
	ZANDY JOS	Illinois Bell Telephone
1951	ZANDY JOS	Illinois Bell Telephone
	RUDY MICHAEL A	Illinois Bell Telephone
1947	MACDONALD HARRY	Illinois Bell Telephone
1941	Vandenberg Helena Mrs	The Reuben H. Donelley Corporation
1931	VANDENBERG Paul r	Illinois Bell Telephone

7 E 111TH PL

<u>Year</u>	<u>Uses</u>	<u>Source</u>
2009	WENDYS RESTAURANT	Cole Information Services
1951	VANHERWAARDEN HENRY	Illinois Bell Telephone
1947	ZILIUS ANTHONY	Illinois Bell Telephone
1941	Waskas Anna B	The Reuben H. Donelley Corporation
1931	WASKAS Anna r	Illinois Bell Telephone
1923	Postma Jacob riveter	R. L. Polk & Co.
	Graafsma Wm lab	R. L. Polk & Co.

9 E 111TH PL

<u>Year</u>	<u>Uses</u>	<u>Source</u>
1951	WESTWATER JOS	Illinois Bell Telephone
	FOY HUGH	Illinois Bell Telephone
1947	WESTWATER JOS	Illinois Bell Telephone
	FOY HUGH	Illinois Bell Telephone
1941	Lundgren Thora B Mrs	The Reuben H. Donelley Corporation
1923	LUNDGREN Thora Mrs slsldy	R. L. Polk & Co.
	Lindroth Leonard A police	R. L. Polk & Co.
	Berg Armalia w id Tobias	R. L. Polk & Co.

FINDINGS

10 E 111TH PL

<u>Year</u>	<u>Uses</u>	<u>Source</u>
1981	Anderson Raymond V	Reuben H. Donnelley Telephone
1957	ANDERSON RAYMOND V	Illinois Bell Telephone
1951	ANDERSON RAYMOND V	Illinois Bell Telephone
1947	ANDERSON RAYMOND V	Illinois Bell Telephone
1941	Hillblom Eof M	The Reuben H. Donelley Corporation
1931	Johnson Claus Mrs r	Illinois Bell Telephone
1923	JOHNSON Claus carp	R. L. Polk & Co.
	LARSON Erick lab	R. L. Polk & Co.

11 E 111TH PL

<u>Year</u>	<u>Uses</u>	<u>Source</u>
1947	KANGER JOHN J JR	Illinois Bell Telephone
1923	Buwo Jno uphol	R. L. Polk & Co.
	Wilke Chas	R. L. Polk & Co.

12 E 111TH PL

<u>Year</u>	<u>Uses</u>	<u>Source</u>
1957	DE BOER PAUL	Illinois Bell Telephone
1951	DEBOER PAUL	Illinois Bell Telephone
1941	De Boer Paul	The Reuben H. Donelley Corporation
1931	De BOER Paul r	Illinois Bell Telephone
1923	DE BOER Paul firemn	R. L. Polk & Co.

14 E 111TH PL

<u>Year</u>	<u>Uses</u>	<u>Source</u>
1957	BURSTROM DONALD R	Illinois Bell Telephone
	FOY HUGH	Illinois Bell Telephone
1951	POTT PAUL	Illinois Bell Telephone
	CARLSON CLIFFORD G	Illinois Bell Telephone
1947	DE VRIES RICHARD	Illinois Bell Telephone
1931	Anderson G Birger r	Illinois Bell Telephone

FINDINGS

16 E 111TH PL

<u>Year</u>	<u>Uses</u>	<u>Source</u>
1923	FISK Max electr	R. L. Polk & Co.

17 E 111TH PL

<u>Year</u>	<u>Uses</u>	<u>Source</u>
1931	Breding Amanda Miss r	Illinois Bell Telephone
1923	Poulsen Wm mach	R. L. Polk & Co.

18 E 111TH PL

<u>Year</u>	<u>Uses</u>	<u>Source</u>
1947	FISKE MAX	Illinois Bell Telephone
1941	Fiske Max	The Reuben H. Donelley Corporation
1931	FISKE Max r	Illinois Bell Telephone

19 E 111TH PL

<u>Year</u>	<u>Uses</u>	<u>Source</u>
1951	LAMBERT LEO M	Illinois Bell Telephone
1947	EISENBRANDT ROBT E	Illinois Bell Telephone
	WILD WALTER	Illinois Bell Telephone
1941	Schaufer Stephen	The Reuben H. Donelley Corporation
1931	TRYCK Jno r	Illinois Bell Telephone

20 E 111TH PL

<u>Year</u>	<u>Uses</u>	<u>Source</u>
1957	BECKER SEBASTIAN	Illinois Bell Telephone
	KRAJCI STEPHEN J	Illinois Bell Telephone
1951	EYGENHUYSEN HENRY P	Illinois Bell Telephone
	BECKER SEBASTIAN DDS	Illinois Bell Telephone
1947	BECKER SEBASTIAN DDS	Illinois Bell Telephone
	KATSUR CHAS H JR	Illinois Bell Telephone
1941	Katur Leila	The Reuben H. Donelley Corporation
	R	The Reuben H. Donelley Corporation
1923	Ghunoi Andrew mach	R. L. Polk & Co.

FINDINGS

22 E 111TH PL

<u>Year</u>	<u>Uses</u>	<u>Source</u>
1957	SUNDEEN BROS SHT METAL	Illinois Bell Telephone
	SUNDEEN BROS SHT METAL	Illinois Bell Telephone
	SUNDEEN BROS SHT METAL	Illinois Bell Telephone
1951	SUNDEEN BROS SHT METAL	Illinois Bell Telephone
	SUNDEEN BROS SHT METAL	Illinois Bell Telephone
1941	Katsurs Garage	The Reuben H. Donelley Corporation
1931	KATSURS Garage	Illinois Bell Telephone
1923	CALUMET Motor Co J E Helland R J Knox	R. L. Polk & Co.

23 E 111TH PL

<u>Year</u>	<u>Uses</u>	<u>Source</u>
1947	HJULIN PAUL	Illinois Bell Telephone
	HJULIN ELLA MRS	Illinois Bell Telephone
1923	Oberman Jacob pdlr	R. L. Polk & Co.
	LEVINE David chauf	R. L. Polk & Co.

25 E 111TH PL

<u>Year</u>	<u>Uses</u>	<u>Source</u>
1923	Moniak Frank levermn	R. L. Polk & Co.

27 E 111TH PL

<u>Year</u>	<u>Uses</u>	<u>Source</u>
1947	MONIAK JOS F	Illinois Bell Telephone
	MONIAK FRANK	Illinois Bell Telephone
1941	Moniak Frank	The Reuben H. Donelley Corporation
1931	FRIEDEL Otto G r	Illinois Bell Telephone
	MONIAK Frank r	Illinois Bell Telephone
1923	KRAMER Walter C clk	R. L. Polk & Co.
	KRAMER Ernest N clk	R. L. Polk & Co.
	KRAMER Esthed sten	R. L. Polk & Co.
	KRAMER Mary w id Nicholas	R. L. Polk & Co.

FINDINGS

28 E 111TH PL

<u>Year</u>	<u>Uses</u>	<u>Source</u>
1957	JANKUS TONY	Illinois Bell Telephone
1951	JANKUS TONY	Illinois Bell Telephone
1947	KALB JOE	Illinois Bell Telephone
1941	Kalb Joe	The Reuben H. Donelley Corporation
1931	WOUDT C r	Illinois Bell Telephone
	WOLF Val r	Illinois Bell Telephone

29 E 111TH PL

<u>Year</u>	<u>Uses</u>	<u>Source</u>
1923	Kuri Mary w id Andrew	R. L. Polk & Co.
	Rumbach Matthew formn	R. L. Polk & Co.

30 E 111TH PL

<u>Year</u>	<u>Uses</u>	<u>Source</u>
1951	HOWORTH BETSEY A	Illinois Bell Telephone
1947	HOWORTH BETSEY A	Illinois Bell Telephone
1923	How orth Roger carp	R. L. Polk & Co.
	How orth Thos	R. L. Polk & Co.

31 E 111TH PL

<u>Year</u>	<u>Uses</u>	<u>Source</u>
1951	ROSELAND NEWS AGCY	Illinois Bell Telephone
	STAWICKI LEO JR	Illinois Bell Telephone
1947	RELIABLE MKT CO MEATS	Illinois Bell Telephone
	STAWICKI LEO JR	Illinois Bell Telephone
1941	Reliable Mkt Co meat	The Reuben H. Donelley Corporation
1931	RELIABLE mkt Co meats	Illinois Bell Telephone
1923	Kriz Wm pntr	R. L. Polk & Co.

32 E 111TH PL

<u>Year</u>	<u>Uses</u>	<u>Source</u>
2004	OCCUPANT UNKNOWN	Cole Information Services
1957	CHEW KEI	Illinois Bell Telephone
1931	Quinliven Thos J r	Illinois Bell Telephone

FINDINGS

<u>Year</u>	<u>Uses</u>	<u>Source</u>
1923	Quinliven Thos E electn	R. L. Polk & Co.
	Quinliven Frank mgr	R. L. Polk & Co.
	Lenehan Johanna w id Danl	R. L. Polk & Co.

33 E 111TH PL

<u>Year</u>	<u>Uses</u>	<u>Source</u>
2017	ROSELAND CHRISTIAN COMMUNITY STORE A	Cole Information Services
2014	ROSELAND CHRISTIAN COMMUNITY STORE A	Cole Information Services
2009	ROSELAND CHRISTIAN COMMUNITY STORE A	Cole Information Services
2005	ROSELAND CHRSTN CMTY ST 33 E	Haines Company Inc. Haines Company Inc.
2004	ROSELAND CHRSTN CMNTY STORE AT OCCUPANT UNKNOWN	Cole Information Services Cole Information Services
1986	Musaw w ir Kareem A	Illinois Bell Telephone
1947	BERGER HENRY M	Illinois Bell Telephone
1931	Berger Henry r	Illinois Bell Telephone
1923	Soderland Harold game w arden Berger Hy lab Berger Lena w id Hy Biebinger Geo auto repr	R. L. Polk & Co. R. L. Polk & Co. R. L. Polk & Co. R. L. Polk & Co.

34 E 111TH PL

<u>Year</u>	<u>Uses</u>	<u>Source</u>
1951	THOMSON COLIN	Illinois Bell Telephone
1947	LAMBERTY JOHN M HALPIN MARTIN	Illinois Bell Telephone Illinois Bell Telephone
1941	Halpin Martin	The Reuben H. Donelley Corporation
1931	HALPIN Lena r	Illinois Bell Telephone
1923	Halpin Jacob pdlr Barnard Angelo fruits Halpin Herman S clk Dashiell Motor Co	R. L. Polk & Co. R. L. Polk & Co. R. L. Polk & Co.

FINDINGS

36 E 111TH PL

<u>Year</u>	<u>Uses</u>	<u>Source</u>
2004	ROSELAND LOUNGE	Cole Information Services

37 E 111TH PL

<u>Year</u>	<u>Uses</u>	<u>Source</u>
1957	MARY & KARL S RESTRNT	Illinois Bell Telephone
1951	CLOVERETTE GRILL	Illinois Bell Telephone
1947	ROSELAND NEWS AGCY	Illinois Bell Telephone
1941	Roseland New s Co	The Reuben H. Donelley Corporation
1931	ROSELAND New s Co	Illinois Bell Telephone

40 E 111TH PL

<u>Year</u>	<u>Uses</u>	<u>Source</u>
1957	HEEREMA J & CO RL EST	Illinois Bell Telephone
1951	HEEREMA J & CO RL EST	Illinois Bell Telephone
1947	HEEREMA J & CO RL EST	Illinois Bell Telephone
1941	Cochrane Florist	The Reuben H. Donelley Corporation
	Cochrane Jas Morris first	The Reuben H. Donelley Corporation
1931	Cochrane Jas M first	Illinois Bell Telephone

42 E 111TH PL

<u>Year</u>	<u>Uses</u>	<u>Source</u>
1941	Heerema J & Co rl est	The Reuben H. Donelley Corporation

51 E 111TH PL

<u>Year</u>	<u>Uses</u>	<u>Source</u>
2014	JOSEPH DANON	Cole Information Services

E 111TH STREET PL

1 E 111TH STREET PL

<u>Year</u>	<u>Uses</u>	<u>Source</u>
1966	HERNANDEZ GREGORY N MD	The Reuben H. Donnelley Telephone Directory Company
	KAMPNER G A MD	The Reuben H. Donnelley Telephone Directory Company

FINDINGS

<u>Year</u>	<u>Uses</u>	<u>Source</u>
1966	FOY HUGH	The Reuben H. Donnelley Telephone Directory Company
1961	PAPE J A MD	Illinois Bell Telephone
	ROSELAND MED CENTER	Illinois Bell Telephone
	MCCORMICK STEWART J MD	Illinois Bell Telephone
	LUKASEK ALFRED E MD	Illinois Bell Telephone

10 E 111TH STREET PL

<u>Year</u>	<u>Uses</u>	<u>Source</u>
1976	ANDERSON RAYMOND V	Illinois Bell Telephone
1971	ANDERSON RAYMOND V	The Reuben H. Donnelley Corporation Telephone
1966	ANDERSON RAYMOND V	The Reuben H. Donnelley Telephone Directory Company
1961	ANDERSON RAYMOND V	Illinois Bell Telephone

12 E 111TH STREET PL

<u>Year</u>	<u>Uses</u>	<u>Source</u>
1961	DEBOER PAUL	Illinois Bell Telephone

14 E 111TH STREET PL

<u>Year</u>	<u>Uses</u>	<u>Source</u>
1961	FOY HUGH	Illinois Bell Telephone

20 E 111TH STREET PL

<u>Year</u>	<u>Uses</u>	<u>Source</u>
1961	KRAJCI STEPHEN J	Illinois Bell Telephone
	BECKER SEBASTIAN	Illinois Bell Telephone

22 E 111TH STREET PL

<u>Year</u>	<u>Uses</u>	<u>Source</u>
1961	SUNDEEN BROS SHT METAL	Illinois Bell Telephone
	SUNDEEN BROS SHT METAL	Illinois Bell Telephone
	SUNDEEN BROS SHT METAL	Illinois Bell Telephone

FINDINGS

30 E 111TH STREET PL

<u>Year</u>	<u>Uses</u>	<u>Source</u>
1966	REICH ROBT MD	The Reuben H. Donnelley Telephone Directory Company

31 E 111TH STREET PL

<u>Year</u>	<u>Uses</u>	<u>Source</u>
1961	JOHNSON EMIL J	Illinois Bell Telephone
	JOHNS HAIR FASHIONS	Illinois Bell Telephone

33 E 111TH STREET PL

<u>Year</u>	<u>Uses</u>	<u>Source</u>
1976	MASIER JOS	Illinois Bell Telephone
1971	JOS	The Reuben H. Donnelley Corporation Telephone

37 E 111TH STREET PL

<u>Year</u>	<u>Uses</u>	<u>Source</u>
1966	NINOS PIZZA HSE	The Reuben H. Donnelley Telephone Directory Company
1961	RESTRNT	Illinois Bell Telephone

40 E 111TH STREET PL

<u>Year</u>	<u>Uses</u>	<u>Source</u>
1976	AETNA MONUMENT CO	Illinois Bell Telephone
	ABRAMS & ABRAMS FASHIONS	Illinois Bell Telephone
1971	AETNA MONUMENT CO	The Reuben H. Donnelley Corporation Telephone
1966	SASSO FRED A INS	The Reuben H. Donnelley Telephone Directory Company

E 112

143 E 112

<u>Year</u>	<u>Uses</u>	<u>Source</u>
1976	BASS JACOB	Illinois Bell Telephone
	DUKES ARTHUR	Illinois Bell Telephone
	MATHES MARY	Illinois Bell Telephone
1971	BASS JACOB	The Reuben H. Donnelley Corporation Telephone

FINDINGS

<u>Year</u>	<u>Uses</u>	<u>Source</u>
1971	BARBEE R L	The Reuben H. Donnelley Corporation Telephone
	VINCENT CYRIEL	The Reuben H. Donnelley Corporation Telephone
1966	BASS JACOB	The Reuben H. Donnelley Telephone Directory Company
	BARBEE RUTH L	The Reuben H. Donnelley Telephone Directory Company
	BARBEE JOHN E	The Reuben H. Donnelley Telephone Directory Company
1961	KESSLER EDWIN L	Illinois Bell Telephone
	BARBEE RUTH L	Illinois Bell Telephone
	BARBEE JOHN E	Illinois Bell Telephone
1957	PEKELSMAN MARGARET V	Illinois Bell Telephone
	KELLY MICHAEL L	Illinois Bell Telephone
	BASS JACOB	Illinois Bell Telephone
1951	HEMINGWAY H E	Illinois Bell Telephone
	BASS JACOB	Illinois Bell Telephone
	AMBUUL MARY MRS	Illinois Bell Telephone
1947	BASS JACOB	Illinois Bell Telephone

145 E 112

<u>Year</u>	<u>Uses</u>	<u>Source</u>
1976	WILKINSON JENNIE	Illinois Bell Telephone
1971	VERAS LOUIS F	The Reuben H. Donnelley Corporation Telephone
1966	REES MINNIE	The Reuben H. Donnelley Telephone Directory Company
	VERAS LOUIS F	The Reuben H. Donnelley Telephone Directory Company
1961	BIRGE ELLERY B JR	Illinois Bell Telephone
	FRYER ERNEST J	Illinois Bell Telephone
	VERAS LOUIS F	Illinois Bell Telephone
1957	FRYER ERNEST J	Illinois Bell Telephone
	BRASINI JULIUS E	Illinois Bell Telephone
1951	DECKER WM H	Illinois Bell Telephone
	HORSLEY J J SR	Illinois Bell Telephone

FINDINGS

<u>Year</u>	<u>Uses</u>	<u>Source</u>
1951	VERA S ALOYSIUS F	Illinois Bell Telephone
1947	PORTEGY'S CATHERINE J MRS	Illinois Bell Telephone
	HORSLEY J J SR	Illinois Bell Telephone
	ANDRE FRED C	Illinois Bell Telephone

151 E 112

<u>Year</u>	<u>Uses</u>	<u>Source</u>
1976	WILLIAMS EUGENE L	Illinois Bell Telephone
1971	SULLIVAN JAS J	The Reuben H. Donnelley Corporation Telephone
1966	FRYER ERNEST J	The Reuben H. Donnelley Telephone Directory Company
1961	ARTHUR W	Illinois Bell Telephone
	LARSON HENRY	Illinois Bell Telephone
1957	BLOOM PEARL MRS	Illinois Bell Telephone
	LARSON HENRY	Illinois Bell Telephone
1951	REILLY JAS T	Illinois Bell Telephone
	DUERINCK PETER J J	Illinois Bell Telephone
1947	DUERINCK PETER JJ	Illinois Bell Telephone
	DYKSTRA HAROLD C	Illinois Bell Telephone

E 112TH

30 E 112TH

<u>Year</u>	<u>Uses</u>	<u>Source</u>
1986	ROSELANDS FOODS	Illinois Bell Telephone

145 E 112TH

<u>Year</u>	<u>Uses</u>	<u>Source</u>
1981	Wilkinson Jennie	Reuben H. Donnelley Telephone

E 112TH PL

2 E 112TH PL

<u>Year</u>	<u>Uses</u>	<u>Source</u>
1961	SKY HI RESTRNT	Illinois Bell Telephone
1957	WIRFS JOS H	Illinois Bell Telephone

FINDINGS

<u>Year</u>	<u>Uses</u>	<u>Source</u>
1957	DURNELL THOS C	Illinois Bell Telephone
1947	MARSH FLOYD G	Illinois Bell Telephone
1923	How es Arth electn	R. L. Polk & Co.
	HOWES Martha wid Robt	R. L. Polk & Co.

3 E 112TH PL

<u>Year</u>	<u>Uses</u>	<u>Source</u>
1999	XXXX	Haines & Company
1951	KLENK WM H	Illinois Bell Telephone
1947	KRANZKY ESTELLE	Illinois Bell Telephone
1941	Klenk Wm H	The Reuben H. Donelley Corporation
1931	Kranzky Hazel r	Illinois Bell Telephone
1923	Mundw eller Jos auto M repr	R. L. Polk & Co.
	Kransky Anna wid Hy	R. L. Polk & Co.
	Klenk Wm H formn	R. L. Polk & Co.

4 E 112TH PL

<u>Year</u>	<u>Uses</u>	<u>Source</u>
1951	FERRO LEONARD F	Illinois Bell Telephone
1941	Kuyper Marvin R	The Reuben H. Donelley Corporation
1931	HOWES Walter E r	Illinois Bell Telephone
1923	HOWES Walter R electn	R. L. Polk & Co.

6 E 112TH PL

<u>Year</u>	<u>Uses</u>	<u>Source</u>
1951	JOHNSON LESLIE	Illinois Bell Telephone
	CRUMME WM F	Illinois Bell Telephone
1947	CRUMME WM F	Illinois Bell Telephone
1941	Lalick Michael J	The Reuben H. Donelley Corporation
1923	Vanderbilt Anna wid Lester	R. L. Polk & Co.
	VANDERBILT Lester	R. L. Polk & Co.

7 E 112TH PL

<u>Year</u>	<u>Uses</u>	<u>Source</u>
1951	KILHEENEY CATHERINE M	Illinois Bell Telephone

FINDINGS

<u>Year</u>	<u>Uses</u>	<u>Source</u>
1951	LOZER MARIO	Illinois Bell Telephone
1947	NESPECA PIETRO	Illinois Bell Telephone
	ANDRYSKE EDWIN J	Illinois Bell Telephone
1941	Santacaterina Jno	The Reuben H. Donelley Corporation
	Nespeca Pietro	The Reuben H. Donelley Corporation
1931	REVOIR Gae J r	Illinois Bell Telephone
1923	Valon Ruth tchr	R. L. Polk & Co.
	THOMPSON Ernest W car repr	R. L. Polk & Co.
	Leidberg Lloyd L clk	R. L. Polk & Co.
	Krumlenty Frank clk	R. L. Polk & Co.

9 E 112TH PL

<u>Year</u>	<u>Uses</u>	<u>Source</u>
1951	KINDBERG CHAS	Illinois Bell Telephone
	GATZ LOUIE	Illinois Bell Telephone
1947	KINDBERG CHAS	Illinois Bell Telephone
1941	Kindberg Chas	The Reuben H. Donelley Corporation
1931	WILLIAMS Earle r	Illinois Bell Telephone
1923	Barriball Wm lab	R. L. Polk & Co.
	Swingle Molly clk Mandel	R. L. Polk & Co.
	Fritzsch Emily wid Jno	R. L. Polk & Co.
	Frietsh Laura clk E C Amling Co	R. L. Polk & Co.

11 E 112TH PL

<u>Year</u>	<u>Uses</u>	<u>Source</u>
1951	HEUMAN RICHARD J	Illinois Bell Telephone
	PEELMAN GEO E JR	Illinois Bell Telephone
1947	KILHEENEY MARTIN	Illinois Bell Telephone
	KILBOY JOHN P	Illinois Bell Telephone
1941	Vinke Dorothy C	The Reuben H. Donelley Corporation
1931	GIBSON Jas r	Illinois Bell Telephone
	GORDON Jno A r	Illinois Bell Telephone
1923	LARSON Carl janitor	R. L. Polk & Co.
	Stonely Louise Mrs clk	R. L. Polk & Co.

FINDINGS

<u>Year</u>	<u>Uses</u>	<u>Source</u>
1923	Taylor Geo brklyr	R. L. Polk & Co.
	STANLEY Louise W slsdy Mandel	R. L. Polk & Co.

12 E 112TH PL

<u>Year</u>	<u>Uses</u>	<u>Source</u>
1971	COONEY MORTUARY	The Reuben H. Donnelley Corporation Telephone
1966	COONEY MORTUARY	The Reuben H. Donnelley Telephone Directory Company
1957	COONEY MORTUARY	Illinois Bell Telephone
1951	COONEY MORTUARY	Illinois Bell Telephone
1949	Cooney Martin M undtkr	Illinois Bell Telephone
1947	COONEY MARTIN M UNDTKR & R	Illinois Bell Telephone
1941	Beauchamp Lawrence A	The Reuben H. Donnelley Corporation
1931	GAUGUSH Joseph	Illinois Bell Telephone
1923	Koyer Esther dict opr	R. L. Polk & Co.

13 E 112TH PL

<u>Year</u>	<u>Uses</u>	<u>Source</u>
1951	PULLEN ARTHUR A	Illinois Bell Telephone
1947	NERING ANN MRS	Illinois Bell Telephone
1941	Wittl Teresa V	The Reuben H. Donnelley Corporation
1931	Carlson Esther r	Illinois Bell Telephone
1923	CARLSON Christine wid Adolph	R. L. Polk & Co.
	CARLSON Esther H atndt Dr Ernest Goldhorn	R. L. Polk & Co.

14 E 112TH PL

<u>Year</u>	<u>Uses</u>	<u>Source</u>
1923	Pilman Saml electn	R. L. Polk & Co.
	KRONE Jenny wid Geo	R. L. Polk & Co.
	Krone Arnold cementw kr	R. L. Polk & Co.

15 E 112TH PL

<u>Year</u>	<u>Uses</u>	<u>Source</u>
2017	BRENDA CRENSHAW	Cole Information Services

FINDINGS

<u>Year</u>	<u>Uses</u>	<u>Source</u>
2017	PRESTON MILLER	Cole Information Services
	VIVIAN NETTLES	Cole Information Services
	JULIE ROBERTSON	Cole Information Services
	BEETHOVEN ASKEW	Cole Information Services
	GEORGE BRANCH	Cole Information Services
	BERNARD JOHNSON	Cole Information Services
	HENRY WILLIAMS	Cole Information Services
	MARIE CLARK	Cole Information Services
	REBECCA GUIDRY	Cole Information Services
	BURNELL HILL	Cole Information Services
	JW MCBEE	Cole Information Services
	DORELLE MOONEY	Cole Information Services
	CYNTHIA REEVES	Cole Information Services
	BETTY PAIGE	Cole Information Services
	DAVID RUCKER	Cole Information Services
	CLORA BROWN	Cole Information Services
	CLARENCE GRIGSBY	Cole Information Services
	MARY WHITE	Cole Information Services
	CHERYL BOWERS	Cole Information Services
	FANNIE JOHNSON	Cole Information Services
	CAROLYN KIMBLE	Cole Information Services
	RUBY WASHINGTON	Cole Information Services
	DIANE BRANCH	Cole Information Services
	MILTON HATHORN	Cole Information Services
	MARY HICKMON	Cole Information Services
	VERNELL HILL	Cole Information Services
	ANITA KING	Cole Information Services
	DARLENE JONES	Cole Information Services
	RUSSELL JONES	Cole Information Services
	JIMMIE LENARD	Cole Information Services
	PULLMAN SUITES	Cole Information Services
	SAFEWAY CONSTRUCTION	Cole Information Services

FINDINGS

<u>Year</u>	<u>Uses</u>	<u>Source</u>
2014	BRENT THOMAS	Cole Information Services
	PULLMAN SUITES	Cole Information Services
	MARY HICKMON	Cole Information Services
	JERRY WILSON	Cole Information Services
	BERTHA WHITE	Cole Information Services
	ROSEMARY WATKINS	Cole Information Services
	CLARENCE GRIGSBY	Cole Information Services
	ROBERT GAINES	Cole Information Services
	BERNICE DANIELS	Cole Information Services
	DORELLE MOONEY	Cole Information Services
	CLIFTON LAWRENCE	Cole Information Services
	BURNELL HILL	Cole Information Services
	GWEN DONELSON	Cole Information Services
	HENRY WILLIAMS	Cole Information Services
	LATISHA WATSON	Cole Information Services
	BERNARD JOHNSON	Cole Information Services
	EVELYN RAINEY	Cole Information Services
	LULA DOSS	Cole Information Services
	RICARDO JOHNSON	Cole Information Services

16 E 112TH PL

<u>Year</u>	<u>Uses</u>	<u>Source</u>
2017	STAR PLANET TV NETWORK	Cole Information Services
2014	STAR PLANET TV NETWORK	Cole Information Services
1947	ANDERSON MILDRED MISS	Illinois Bell Telephone
1941	Anderson Mildred Miss	The Reuben H. Donelley Corporation
1923	ANDERSON Carl car bldr	R. L. Polk & Co.
	Mc Meekin Chas sw tchmn	R. L. Polk & Co.
	ANDERSON Carl jr uphol	R. L. Polk & Co.

17 E 112TH PL

<u>Year</u>	<u>Uses</u>	<u>Source</u>
1951	LODEWEGEN PETER	Illinois Bell Telephone
1947	LA COURSE LAWRENCE J	Illinois Bell Telephone

FINDINGS

<u>Year</u>	<u>Uses</u>	<u>Source</u>
1947	LODEWEGEN PETER	Illinois Bell Telephone
1941	Boomstra Danl	The Reuben H. Donelley Corporation
1923	Hepburn Robt eng	R. L. Polk & Co.
	Boomstra Danl lab	R. L. Polk & Co.

19 E 112TH PL

<u>Year</u>	<u>Uses</u>	<u>Source</u>
1923	THOMAS Fredk mach	R. L. Polk & Co.
	THOMAS Aug auto repr	R. L. Polk & Co.
	THOMAS Chas auto repr	R. L. Polk & Co.
	THOMAS Edw auto repr	R. L. Polk & Co.

20 E 112TH PL

<u>Year</u>	<u>Uses</u>	<u>Source</u>
2014	JASON COOK	Cole Information Services
2009	JASON COOK	Cole Information Services
1947	FOX MATTHEW	Illinois Bell Telephone
1941	Veltman Gertrude Mrs	The Reuben H. Donelley Corporation
1923	Kunst Richd	R. L. Polk & Co.
	Kunst Jho autorepr	R. L. Polk & Co.

21 E 112TH PL

<u>Year</u>	<u>Uses</u>	<u>Source</u>
1923	FISCHER Kath wid Ignatius	R. L. Polk & Co.
	FISCHER Martin lab	R. L. Polk & Co.

22 E 112TH PL

<u>Year</u>	<u>Uses</u>	<u>Source</u>
1947	STEELE ROBT R	Illinois Bell Telephone
1931	RIEDY Beatrice H Miss r	Illinois Bell Telephone
1923	Siegel Bessie wid Robt clk Hartman Furn & Carpet Co	R. L. Polk & Co.
	Siegel Evelyn sten Chgo Tech College	R. L. Polk & Co.

FINDINGS

23 E 112TH PL

<u>Year</u>	<u>Uses</u>	<u>Source</u>
1976	HI-CLASS RECORDS INC	Illinois Bell Telephone
1971	NICKEL PICKLE NO 2	The Reuben H. Donnelley Corporation Telephone
1966	KATSOULLS CHRIST K	The Reuben H. Donnelley Telephone Directory Company
1961	ZAPPAS JOHN	Illinois Bell Telephone
	BEAUTY SHOPPE	Illinois Bell Telephone
1957	ZAPPAS ELENE J	Illinois Bell Telephone
	VANITY BEAUTY SHOPPE	Illinois Bell Telephone
1951	ZAPPAS ELENE J	Illinois Bell Telephone
1947	C A NEWSPAPER DISTRIBRS DIST	Illinois Bell Telephone
	ZAPPAS ELENE J	Illinois Bell Telephone
1941	Kessler Edw in L	The Reuben H. Donelley Corporation
1931	KESSLER Edw in L r	Illinois Bell Telephone
1923	KRUEGER Herman clk M F & Co	R. L. Polk & Co.
	Deterick Jos electr	R. L. Polk & Co.
	KRUEGER Aug flgrn	R. L. Polk & Co.

24 E 112TH PL

<u>Year</u>	<u>Uses</u>	<u>Source</u>
1947	LACOMBE AL J	Illinois Bell Telephone
1931	JOHNSON Karl Algot r	Illinois Bell Telephone
1923	JOHNSON Albert fnshr	R. L. Polk & Co.
	Enstrom Jno steelw kr	R. L. Polk & Co.
	JOHNSON Albert fnshr	R. L. Polk & Co.

26 E 112TH PL

<u>Year</u>	<u>Uses</u>	<u>Source</u>
1947	TRUDGIAN LOWELL D IDSCAPG	Illinois Bell Telephone

27 E 112TH PL

<u>Year</u>	<u>Uses</u>	<u>Source</u>
1976	COLLINS JESSE	Illinois Bell Telephone
1971	MARTINEZ J	The Reuben H. Donnelley Corporation Telephone

FINDINGS

<u>Year</u>	<u>Uses</u>	<u>Source</u>
1966	GAIN INC	The Reuben H. Donnelley Telephone Directory Company
	COSTABILE ROCCO	The Reuben H. Donnelley Telephone Directory Company
1961	ACME RADIO & TELEVISION	Illinois Bell Telephone
	COSTABILE ROCCO	Illinois Bell Telephone
1957	ACME RADIO & TELEVISION	Illinois Bell Telephone
	COSTABILE ROCCO	Illinois Bell Telephone
	VIDEO MASTERS TELVSN SERV	Illinois Bell Telephone
1951	ACME RADIO & TELEVISION	Illinois Bell Telephone
1947	COSTABILE ROCCO	Illinois Bell Telephone
1941	South End Shoe Repair Shop	The Reuben H. Donelley Corporation
1931	WETMORE Chas Q r	Illinois Bell Telephone
1923	Borst Adrian boilermk	R. L. Polk & Co.

28 E 112TH PL

<u>Year</u>	<u>Uses</u>	<u>Source</u>
2017	BEALE FOR CONGRESS	Cole Information Services
	CITY OF CHICAGO	Cole Information Services
	NEW BEGINNINGS CHILD DEVELOPMENT CEN	Cole Information Services
2014	CITY OF CHICAGO	Cole Information Services
	BEALE FOR CONGRESS	Cole Information Services
	NEW BEGINNINGS CHILD DEVELOPMENT CEN	Cole Information Services
2009	HRDI	Cole Information Services
1999	CHICAGO CITY OF HEALTH DEPARTMENT OF	Cole Information Services
	HANNAHS&ELKANAH	Haines & Company
1994	SAXON PAINT & HOME CARE CTR	Cole Information Services
1976	NORIDGE	Illinois Bell Telephone
1971	SAXON PAINT SUPERMARTS GENA OFC	The Reuben H. Donnelley Corporation Telephone
1966	SAXON PAINT SUPERMARTS	The Reuben H. Donnelley Telephone Directory Company
1957	KROGER CO MAIN OFC	Illinois Bell Telephone
1951	KROGER CO MAIN OFC	Illinois Bell Telephone

FINDINGS

<u>Year</u>	<u>Uses</u>	<u>Source</u>
1947	KROGER CO MAIN OFC	Illinois Bell Telephone

29 E 112TH PL

<u>Year</u>	<u>Uses</u>	<u>Source</u>
2014	DENITA SANDERS	Cole Information Services
2009	FARRELL WILSON	Cole Information Services
	GEORGE ANDERSON	Cole Information Services
	DARELL HUGHES	Cole Information Services
	TANISHA RATTLER	Cole Information Services
	TANISHA SKELTON	Cole Information Services
	DARRELL JONES	Cole Information Services
	ROBERT BELLEY	Cole Information Services
	HELEN SYKES	Cole Information Services
	NORMA DIXON	Cole Information Services
2005	EASLEY Theresa 77 M	Haines Company Inc.
2004	MARGARET HANKE	Cole Information Services
	DIZELLE RATTLER	Cole Information Services
	THERESA EASLEY	Cole Information Services
	DIXON JEAN	Cole Information Services
1999	XXXX	Haines & Company
1994	GRAY, LEROY JR	Cole Information Services
1986	Weaver Mildred	Illinois Bell Telephone
1981	Weaver Mildred L	Reuben H. Donnelley Telephone
1976	WEAVER MILDRED L	Illinois Bell Telephone
1971	BOES HON K	The Reuben H. Donnelley Corporation Telephone
	CASAREZ MARY R	The Reuben H. Donnelley Corporation Telephone
1961	ELSASSER FRED E	Illinois Bell Telephone
	PAUL HERBERT MD	Illinois Bell Telephone
1957	CASE DONALD W	Illinois Bell Telephone
	ELSASSER FRED E	Illinois Bell Telephone
	OLSON OLAF A	Illinois Bell Telephone
1951	ELSASSER FRED E	Illinois Bell Telephone

FINDINGS

<u>Year</u>	<u>Uses</u>	<u>Source</u>
1951	MATHIEL BEAUTY SALON	Illinois Bell Telephone
1947	BARTOLINI VICTOR	Illinois Bell Telephone
	ELSASSER FRED E	Illinois Bell Telephone
1941	Vink Amilie M	The Reuben H. Donelley Corporation
1931	ALFONSI Margherita r	Illinois Bell Telephone
1923	HAMILTON Thomas car repr	R. L. Polk & Co.
	RYAN Thos J slsmn	R. L. Polk & Co.

30 E 112TH PL

<u>Year</u>	<u>Uses</u>	<u>Source</u>
2009	VIVIAN E SOMMERS PREPARATORY SCHOOL	Cole Information Services
2004	HRDI HUMAN RESOURCES	Cole Information Services
1999	ARCHDIOCESE	Haines & Company
	GREATLKS REGIONAL	Haines & Company
1923	Genney Peter bkpr	R. L. Polk & Co.

31 E 112TH PL

<u>Year</u>	<u>Uses</u>	<u>Source</u>
2017	THOMAS NOTARY PUBLIC & TAX	Cole Information Services
	KENNETH GREEN	Cole Information Services
2014	KEITH GREEN	Cole Information Services
2009	JOVANDA GREEN	Cole Information Services
2005	NIKKIS MIRROR COLAS	Haines Company Inc.
	HAIR STDO	Haines Company Inc.
	GREEN Jovanda	Haines Company Inc.
2004	JOVANDA GREEN	Cole Information Services
1999	DDT'S HAIR DESIGN	Cole Information Services
	DDTS HAIR DES 0 GN	Haines & Company
1994	LUREATHAS DRESS SHOP	Cole Information Services
1993	Lureathas Dress Shop	Illinois Bell
	Lureathas Dress Shop	Illinois Bell
1986	Block TV Sales & Serv	Illinois Bell Telephone
1976	BLOCK TV SALES & SERV	Illinois Bell Telephone

FINDINGS

<u>Year</u>	<u>Uses</u>	<u>Source</u>
1971	MARTZ CAMERA SHOP	The Reuben H. Donnelley Corporation Telephone
1966	MARTZ CAMERA SHOP	The Reuben H. Donnelley Telephone Directory Company
1961	COSTABILE JOHIN A	Illinois Bell Telephone
1947	SHAW EARL A	Illinois Bell Telephone
1923	THOMPSON Harry E sw tchmn	R. L. Polk & Co.
	THOMPSON Nellie K w id Geo	R. L. Polk & Co.

32 E 112TH PL

<u>Year</u>	<u>Uses</u>	<u>Source</u>
2004	OCCUPANT UNKNOWN	Cole Information Services
1999	PREPAIDLOCAL	Haines & Company
	ACCSSPHN 8 SVCO	Haines & Company
1923	Reichman Conrad pntr	R. L. Polk & Co.
	Lundgreen Hattle w id Alf drsmkr	R. L. Polk & Co.
	IRWIN Stew art W mach	R. L. Polk & Co.

33 E 112TH PL

<u>Year</u>	<u>Uses</u>	<u>Source</u>
1999	ISEWINGSERVICES	Haines & Company
1994	SEWING SERVICES	Cole Information Services
1986	Learys Beauty Shop	Illinois Bell Telephone
	Johnson Dino	Illinois Bell Telephone
1981	Davis Records & Tapes	Reuben H. Donnelley Telephone
	SADIES BEAUTY SALON	Reuben H. Donnelley Telephone
1976	CAROL S HAIR WEAVING	Illinois Bell Telephone
	CUSTOM WIGS LTD	Illinois Bell Telephone
	REBEL BARBER SHOP	Illinois Bell Telephone
1966	BROWN HARRY D	The Reuben H. Donnelley Telephone Directory Company
	STURGEON WALTER S	The Reuben H. Donnelley Telephone Directory Company
	TOLL GATE SHOP	The Reuben H. Donnelley Telephone Directory Company
1961	PETERS BARBER SHOP	Illinois Bell Telephone

FINDINGS

<u>Year</u>	<u>Uses</u>	<u>Source</u>
1957	PETER S BARBER SHOP	Illinois Bell Telephone
1951	ROSS FRANK L	Illinois Bell Telephone
1947	ROSS FRANK L	Illinois Bell Telephone
1923	SWEENEY Lutehr E carp	R. L. Polk & Co.

34 E 112TH PL

<u>Year</u>	<u>Uses</u>	<u>Source</u>
2017	NINTH WARD ALDERMAN	Cole Information Services
2014	ROBERT RITA STATEREP	Cole Information Services
	BEALE ANTHONY ALDERMAN 9TH WARD	Cole Information Services
	NINTH WARD ALDERMAN	Cole Information Services
2009	CITY OF CHICAGO	Cole Information Services
	BEALE ANTHONY ALDERMAN	Cole Information Services
2005	RPRSTV	Haines Company Inc.
	ROBERT BOB RITA ST	Haines Company Inc.
	ALDERMAN 9TH WRD CITIZENS FOR	Haines Company Inc.
	ANTHONY BEALE NINTHWARDA	Haines Company Inc.
	BEALE ANTHONY	Haines Company Inc.
2004	ANTHONY B ALDERMAN	Cole Information Services
	CHAPMAN ROGERS	Cole Information Services
1999	XXXX	Haines & Company
1994	H CHAPMAN REAL ESTATE INC	Cole Information Services
1986	H CHAPMAN REAL ESTATE INC	Illinois Bell Telephone
1981	CHAPMAN KICKERT & ASSOC INC	Reuben H. Donnelley Telephone
1976	STU DE JONG & SON	Illinois Bell Telephone
	DE JONG STU & SON	Illinois Bell Telephone
1971	DE JONG STU & SON	The Reuben H. Donnelley Corporation Telephone
1966	DEJONG STU & SON	The Reuben H. Donnelley Telephone Directory Company
1961	DE JONG STU AUTO SUPLS	Illinois Bell Telephone
1957	DEJONG STU AUTO SUPLS	Illinois Bell Telephone
1923	Summers Chas clk Jos T Kovach	R. L. Polk & Co.
	HAMILTON Mary Mrs slsldy Jos T Kovash	R. L. Polk & Co.

FINDINGS

36 E 112TH PL

<u>Year</u>	<u>Uses</u>	<u>Source</u>
1923	HAMMER Lillian typist Natl Safety Council	R. L. Polk & Co.

38 E 112TH PL

<u>Year</u>	<u>Uses</u>	<u>Source</u>
2004	TAURUS FLAVORS CORP	Cole Information Services

45 E 112TH PL

<u>Year</u>	<u>Uses</u>	<u>Source</u>
1923	HAMILTON Thos electn	R. L. Polk & Co.

33 1/2 E 112TH PL

<u>Year</u>	<u>Uses</u>	<u>Source</u>
1961	ALFANO MU SIC CNTR	Illinois Bell Telephone
1957	ALFANO MUSIC CNTR	Illinois Bell Telephone
1951	GARETTO TWINS MUSIC CNTR	Illinois Bell Telephone

E 112TH ST

2 E 112TH ST

<u>Year</u>	<u>Uses</u>	<u>Source</u>
2017	NEW TESTAMENT BAPTIST CHURCH	Cole Information Services
2014	NEW TESTAMENT BAPTIST CHURCH	Cole Information Services
2009	NEW TESTAMENT BAPTIST CHURCH	Cole Information Services

10 E 112TH ST

<u>Year</u>	<u>Uses</u>	<u>Source</u>
2017	DARRYLL WOODS	Cole Information Services
2014	DARRYLL WOODS	Cole Information Services
2009	PHAYTH ROSS	Cole Information Services
2004	HARVEY ROSS	Cole Information Services
1999	LINDA ROSS	Cole Information Services

12 E 112TH ST

<u>Year</u>	<u>Uses</u>	<u>Source</u>
2017	J DAVIS	Cole Information Services

FINDINGS

<u>Year</u>	<u>Uses</u>	<u>Source</u>
2014	SHAKA DILLUPS	Cole Information Services
	JACKIE SIMPSON	Cole Information Services
	TALISHA HAMPTON	Cole Information Services
2009	YUE MAI	Cole Information Services
2004	ELLIOTT SMITH	Cole Information Services
	RUTHANN DAVIS	Cole Information Services
	ROBBIE JEFFERSON	Cole Information Services
	LILIAN ETHERIDGE	Cole Information Services
1999	ROBBIE JEFFERSON	Cole Information Services
	LILLIAN ETHRIDGE	Cole Information Services
1994	GREEN, EDDIE W	Cole Information Services
	JEFFERSON, ROBBIE	Cole Information Services

14 E 112TH ST

<u>Year</u>	<u>Uses</u>	<u>Source</u>
2017	CECELIA EVANS	Cole Information Services
2014	CECELIA EVANS	Cole Information Services
	MARIE PHILLIPS	Cole Information Services
	DARNELL BROWN	Cole Information Services
2004	BEVERLY CUNNINGHAM	Cole Information Services
1994	BETTYES UNISEX BEAUTY SALON	Cole Information Services

16 E 112TH ST

<u>Year</u>	<u>Uses</u>	<u>Source</u>
1994	CARTER, CHARLES	Cole Information Services

20 E 112TH ST

<u>Year</u>	<u>Uses</u>	<u>Source</u>
2017	JOSEPH DAVIS	Cole Information Services
2014	DEREK SAFFOLD	Cole Information Services
	C SAULSBURY	Cole Information Services
	GEORGIA GLENN	Cole Information Services
	WILLIE TURNER	Cole Information Services
2009	ALLEN SAFFOLD	Cole Information Services

FINDINGS

<u>Year</u>	<u>Uses</u>	<u>Source</u>
2009	MARILYN DAVIS	Cole Information Services
	CLASSIC CUTS	Cole Information Services
2004	MARILYN DAVIS	Cole Information Services
	NINA BOYD	Cole Information Services
1999	TONY WILLIAMS	Cole Information Services
1994	LEFLER, B	Cole Information Services
	DRAKE, M	Cole Information Services
	CLUB MARCELLUS	Cole Information Services

29 E 112TH ST

<u>Year</u>	<u>Uses</u>	<u>Source</u>
1999	ANDREA WILLIAMS	Cole Information Services

30 E 112TH ST

<u>Year</u>	<u>Uses</u>	<u>Source</u>
1994	ROSELANDS FOODS	Cole Information Services

31 E 112TH ST

<u>Year</u>	<u>Uses</u>	<u>Source</u>
1993	Lureathas Dress Shop	Illinois Bell

38 E 112TH ST

<u>Year</u>	<u>Uses</u>	<u>Source</u>
2017	TAURUS FLAVORS	Cole Information Services
2014	TAURUS FLAVORS	Cole Information Services
2009	TAURUS FLAVORS	Cole Information Services
2004	OCCUPANT UNKNOWN	Cole Information Services
1994	JOES SHOE REPAIR	Cole Information Services

42 E 112TH ST

<u>Year</u>	<u>Uses</u>	<u>Source</u>
2004	VINCENT PERKINS	Cole Information Services

143 E 112TH ST

<u>Year</u>	<u>Uses</u>	<u>Source</u>
2017	YOKO JOYNER	Cole Information Services

FINDINGS

<u>Year</u>	<u>Uses</u>	<u>Source</u>
2017	LATESHIA HARVEY	Cole Information Services
	GLORIA DIXON	Cole Information Services
	ADOLPH LOFTON	Cole Information Services
2014	RONALD LINTON	Cole Information Services
	MARCELLUS BROOKS	Cole Information Services
	LATESHIA HARVEY	Cole Information Services
	ADOLPH LOFTON	Cole Information Services
2009	RITA FOSTER	Cole Information Services
	RONALD LINTON	Cole Information Services
	STANLEY BUSH	Cole Information Services
	TANISHA MYERS	Cole Information Services
1994	PATTERSON, AMBER	Cole Information Services

145 E 112TH ST

<u>Year</u>	<u>Uses</u>	<u>Source</u>
2014	TONELIA DUNLAP	Cole Information Services
2009	TAMIKA COLEY	Cole Information Services
	EDDIE HARRIS	Cole Information Services
	DEREKA WILLIAMS	Cole Information Services
	C EDWARDS	Cole Information Services
2004	TONELIA DUNLAP	Cole Information Services
1999	J JOHNSON	Cole Information Services

151 E 112TH ST

<u>Year</u>	<u>Uses</u>	<u>Source</u>
2017	CURTIS BANKS	Cole Information Services
2014	CURTIS BANKS	Cole Information Services
2009	KENISHA THIGPEN	Cole Information Services
2004	WILLA THIGPEN	Cole Information Services
1999	MARTHA LONG	Cole Information Services

FINDINGS

EDBROOKE

11261 EDBROOKE

<u>Year</u>	<u>Uses</u>	<u>Source</u>
1923	Appel Peter stmfr	R. L. Polk & Co.

EDBROOKE AVE

11118 EDBROOKE AVE

<u>Year</u>	<u>Uses</u>	<u>Source</u>
1928	Gorgensen Louis Kate	R. L. Polk & Co.
	Kirkey Saml Myrtle	R. L. Polk & Co.
1923	ANDERSON Carl K carp	R. L. Polk & Co.
	MOONEY Chas A stmfr	R. L. Polk & Co.
	ANDERSON Helen M sten Security Elec Const Co	R. L. Polk & Co.

11119 EDBROOKE AVE

<u>Year</u>	<u>Uses</u>	<u>Source</u>
1923	Law rence Albert lab	R. L. Polk & Co.
	Law rence Paul lab	R. L. Polk & Co.

11120 EDBROOKE AVE

<u>Year</u>	<u>Uses</u>	<u>Source</u>
1928	Phillips Wm Lena	R. L. Polk & Co.
1923	Mac Donald Arth L mtrmn	R. L. Polk & Co.
	May Richd F W clk	R. L. Polk & Co.

11121 EDBROOKE AVE

<u>Year</u>	<u>Uses</u>	<u>Source</u>
1928	Hansen Elw ood Mary	R. L. Polk & Co.
1923	Law rence Mae A slsldy MF & Co	R. L. Polk & Co.

11123 EDBROOKE AVE

<u>Year</u>	<u>Uses</u>	<u>Source</u>
1931	OTTO Ela Mrs r	Illinois Bell Telephone
	OTTO Chester r	Illinois Bell Telephone
1928	Otto Chester Violet	R. L. Polk & Co.

FINDINGS

<u>Year</u>	<u>Uses</u>	<u>Source</u>
1928	Otto Ella Mrs	R. L. Polk & Co.
1923	OTTO Jester garage	R. L. Polk & Co.
	SAYLOR Raymond L drftsmn	R. L. Polk & Co.
	Wagner Jno tow ermn	R. L. Polk & Co.
	Otto Chester sec Roseland Auto Sales Co	R. L. Polk & Co.

11126 EDBROOKE AVE

<u>Year</u>	<u>Uses</u>	<u>Source</u>
1931	WAGNER Eugene Pr	Illinois Bell Telephone
	GREGERSON Mary r	Illinois Bell Telephone
	GREGERSON Andrew A r	Illinois Bell Telephone
1928	Gregerson Andrew Mary	R. L. Polk & Co.
1923	Nelson Albina wid Andrew	R. L. Polk & Co.
	Rosen R P slsmn A S Kreider Co	R. L. Polk & Co.
	NELSON Roy P slsmn	R. L. Polk & Co.

11127 EDBROOKE AVE

<u>Year</u>	<u>Uses</u>	<u>Source</u>
1931	Bergquist Carl r	Illinois Bell Telephone
1928	Bergquist Carl Sophie	R. L. Polk & Co.
	Bergquist O P Edith	R. L. Polk & Co.
1923	Nylander Emil C flremn	R. L. Polk & Co.
	BERGQUIST Oscar stmftr	R. L. Polk & Co.
	Bergquist Carl Cabtmkr	R. L. Polk & Co.

11131 EDBROOKE AVE

<u>Year</u>	<u>Uses</u>	<u>Source</u>
1923	Bergstrom Adolph ironw kr	R. L. Polk & Co.

11132 EDBROOKE AVE

<u>Year</u>	<u>Uses</u>	<u>Source</u>
1931	BOVENKERK J C r	Illinois Bell Telephone
1928	Bovenkerk J C Marie	R. L. Polk & Co.
1923	Bovenkerk J Casper Pres Boersma & Co	R. L. Polk & Co.

FINDINGS

11133 EDBROOKE AVE

<u>Year</u>	<u>Uses</u>	<u>Source</u>
1931	Nigra Peter A r	Illinois Bell Telephone
	TIMMANN Gustav r	Illinois Bell Telephone
	WALSH Jos F r	Illinois Bell Telephone
1928	Nordstrom H A Frances	R. L. Polk & Co.
	Nigra P A Cath	R. L. Polk & Co.
	Timmann Gustav Agnes	R. L. Polk & Co.
	Timmann F C Martha	R. L. Polk & Co.
1923	Timmann Christ Agnes	R. L. Polk & Co.
	Leseberg Chas porter	R. L. Polk & Co.

11134 EDBROOKE AVE

<u>Year</u>	<u>Uses</u>	<u>Source</u>
1931	GLOVER Isabel H Miss r	Illinois Bell Telephone
1928	Was Wm Irene	R. L. Polk & Co.
1923	Was Wm W electn	R. L. Polk & Co.
	Zottas Jno G w aiter	R. L. Polk & Co.

11135 EDBROOKE AVE

<u>Year</u>	<u>Uses</u>	<u>Source</u>
1928	Hanson Harold Helen	R. L. Polk & Co.
	Hanson Ellen	R. L. Polk & Co.
1923	Spendlove Horace electn	R. L. Polk & Co.
	Hanson Carl B car repr	R. L. Polk & Co.
	HANSON Ellen w id Jno E	R. L. Polk & Co.

11136 EDBROOKE AVE

<u>Year</u>	<u>Uses</u>	<u>Source</u>
1931	Belkom Ralph R r	Illinois Bell Telephone
	Dicke Henry J r	Illinois Bell Telephone
	WINKLER P Mrs r	Illinois Bell Telephone
1928	Winkler Maggie Mrs	R. L. Polk & Co.
	Dick Henry Minnie	R. L. Polk & Co.
	Phiscator Chester Martha	R. L. Polk & Co.

FINDINGS

<u>Year</u>	<u>Uses</u>	<u>Source</u>
1923	Dicke Hy J milk	R. L. Polk & Co.
	Rasmussen Hans cond	R. L. Polk & Co.

11138 EDBROOKE AVE

<u>Year</u>	<u>Uses</u>	<u>Source</u>
1923	Timmann Gustav slsmn	R. L. Polk & Co.

11139 EDBROOKE AVE

<u>Year</u>	<u>Uses</u>	<u>Source</u>
1931	Van HANXLEDEN Jno r	Illinois Bell Telephone
	Buckley David F r	Illinois Bell Telephone
1928	VanHenxleden Lawrence Gertrude	R. L. Polk & Co.
	Buckley David Lucy	R. L. Polk & Co.
1923	Van Hanxleden Genevieve bkpr Lawrence Klein	R. L. Polk & Co.
	Van Hanxleden Lawrence cigarmkr	R. L. Polk & Co.

11140 EDBROOKE AVE

<u>Year</u>	<u>Uses</u>	<u>Source</u>
1928	OReilly Eliz Mrs	R. L. Polk & Co.
1923	OReilly Lawrence clk	R. L. Polk & Co.
	OReilly Michl	R. L. Polk & Co.
	OReilly Cath tel opr	R. L. Polk & Co.

11141 EDBROOKE AVE

<u>Year</u>	<u>Uses</u>	<u>Source</u>
1931	Ballard R W r	Illinois Bell Telephone
1928	Lang Catherine	R. L. Polk & Co.
	Stankiewicz Alex Mary	R. L. Polk & Co.
1923	Soderstrom Erick mach	R. L. Polk & Co.
	Langt Kath wid Jno	R. L. Polk & Co.
	JOHNSON Ernest clk	R. L. Polk & Co.
	Janson Ernest clk Roseland Co operative Assn	R. L. Polk & Co.

FINDINGS

11144 EDBROOKE AVE

<u>Year</u>	<u>Uses</u>	<u>Source</u>
1931	STON Russell F r	Illinois Bell Telephone
	ROSS Lloyd E r	Illinois Bell Telephone
1928	Ross L E Mabel	R. L. Polk & Co.
	Stone Russell Mary	R. L. Polk & Co.
1923	Ross Lloyd E elec eng	R. L. Polk & Co.

11145 EDBROOKE AVE

<u>Year</u>	<u>Uses</u>	<u>Source</u>
1931	Cavanaugh Wilfred P r	Illinois Bell Telephone
	GIBSON Wm C Mrs r	Illinois Bell Telephone
1928	Gibson Wm Agnes	R. L. Polk & Co.
	Cavanaugh Wilfred Mamie	R. L. Polk & Co.
1923	NELSON Frank T wirem	R. L. Polk & Co.
	NELSON Frank T wirem	R. L. Polk & Co.
	NELSON Thorkild	R. L. Polk & Co.
	CARLSON Erick carp	R. L. Polk & Co.
	CAVANAGH Wilferd estimator	R. L. Polk & Co.

11148 EDBROOKE AVE

<u>Year</u>	<u>Uses</u>	<u>Source</u>
1931	GEDDES Saml r	Illinois Bell Telephone
1928	Moline Geo Dora	R. L. Polk & Co.
	Geddes Saml Sarah	R. L. Polk & Co.
1923	GEDDES Saml inspr	R. L. Polk & Co.
	GEDDES Wm E eng	R. L. Polk & Co.
	LYMAN Sarah w id Jester trkpr	R. L. Polk & Co.

11149 EDBROOKE AVE

<u>Year</u>	<u>Uses</u>	<u>Source</u>
1931	TREMBLAY Raymond W r	Illinois Bell Telephone
	KERNOHAN Jno L r	Illinois Bell Telephone
1928	Horw ath Andrew Eliz	R. L. Polk & Co.
	Davis Amelia Mrs	R. L. Polk & Co.

FINDINGS

<u>Year</u>	<u>Uses</u>	<u>Source</u>
1923	MARTIN Frank O carp	R. L. Polk & Co.
	JOHNSON Axel city firemn	R. L. Polk & Co.
	HARRISON Leonard A mach	R. L. Polk & Co.

11150 EDBROOKE AVE

<u>Year</u>	<u>Uses</u>	<u>Source</u>
1923	Grahf see also Graff	R. L. Polk & Co.
	Grahek Mattew mach	R. L. Polk & Co.

11152 EDBROOKE AVE

<u>Year</u>	<u>Uses</u>	<u>Source</u>
1928	Thooey Michl Mary	R. L. Polk & Co.
	Rimbmer Thos Anna	R. L. Polk & Co.
1923	Balczynski Chas clk	R. L. Polk & Co.
	BAKER Rutherford J clk	R. L. Polk & Co.

11153 EDBROOKE AVE

<u>Year</u>	<u>Uses</u>	<u>Source</u>
1931	STROM Arthur r	Illinois Bell Telephone
1928	Henoch Anderson	R. L. Polk & Co.
1923	Cocus Saml formn	R. L. Polk & Co.
	ANDERSON Corinne C typist Buxton Westerman Co Inc	R. L. Polk & Co.
	ANDERSON Henoch car repr	R. L. Polk & Co.
	FERGUSON O Jas lab	R. L. Polk & Co.
	JOHNSON Martin F carp	R. L. Polk & Co.
	LARSON Peter cabtmkr	R. L. Polk & Co.
	MATSON Emil	R. L. Polk & Co.
	OLSON Hjalmar carp	R. L. Polk & Co.
	Sw anson Alf bench hd	R. L. Polk & Co.
	WILKINSON Hugh M steel w kr	R. L. Polk & Co.

11155 EDBROOKE AVE

<u>Year</u>	<u>Uses</u>	<u>Source</u>
1931	Matson Emil r	Illinois Bell Telephone

FINDINGS

<u>Year</u>	<u>Uses</u>	<u>Source</u>
1931	Ohlson Karl Aug r	Illinois Bell Telephone
	PEARSON Victor E r	Illinois Bell Telephone
1928	Bates Harvey H Minnie	R. L. Polk & Co.
	Matson Matilda	R. L. Polk & Co.
	Pearson Victor Florence	R. L. Polk & Co.
1923	Dilger Jno A slsmn Whitman & Barnes Mfg Co	R. L. Polk & Co.
	LARSON Edw in B drftsmn A G Lund	R. L. Polk & Co.

11156 EDBROOKE AVE

<u>Year</u>	<u>Uses</u>	<u>Source</u>
1931	Piehler Martin rev r	Illinois Bell Telephone
1928	Pocewicz J K Sophie	R. L. Polk & Co.
	Unger Michl Caroline	R. L. Polk & Co.
1923	Perino Jos welder	R. L. Polk & Co.
	Gays Mary sten	R. L. Polk & Co.
	Gays Lena smstrs	R. L. Polk & Co.
	NELSON Axel W carp	R. L. Polk & Co.
	Quail Fredk G brklyr	R. L. Polk & Co.

11161 EDBROOKE AVE

<u>Year</u>	<u>Uses</u>	<u>Source</u>
1923	Bajurstron Otto mach	R. L. Polk & Co.

11204 EDBROOKE AVE

<u>Year</u>	<u>Uses</u>	<u>Source</u>
1931	Kozora Josephine Mrs r	Illinois Bell Telephone
1928	Wessan Dora Mrs	R. L. Polk & Co.
1923	Gregerson Nela pntr	R. L. Polk & Co.

11206 EDBROOKE AVE

<u>Year</u>	<u>Uses</u>	<u>Source</u>
1928	Johnson Bertha	R. L. Polk & Co.
	People Lunch Room	R. L. Polk & Co.
	Hutchinson Susie Mrs	R. L. Polk & Co.

FINDINGS

<u>Year</u>	<u>Uses</u>	<u>Source</u>
1923	HILL Roy w elder	R. L. Polk & Co.
	Cedar David rodmn	R. L. Polk & Co.
	DAVIDSON Jno student	R. L. Polk & Co.
	DAVIDSON Robt drftsmn	R. L. Polk & Co.

11207 EDBROOKE AVE

<u>Year</u>	<u>Uses</u>	<u>Source</u>
1931	SLAVIN Louis M r	Illinois Bell Telephone
1928	Slavina L M Blanche	R. L. Polk & Co.
1923	Slavin Louis mgr	R. L. Polk & Co.
	Slavin Louis M mgr Genl Furniture Co	R. L. Polk & Co.

11210 EDBROOKE AVE

<u>Year</u>	<u>Uses</u>	<u>Source</u>
1931	BUDKA Erna G r	Illinois Bell Telephone
1928	Budka E W Clara	R. L. Polk & Co.
1923	HUNTER Wm oiler	R. L. Polk & Co.
	Sees Minnie wid Edit	R. L. Polk & Co.
	Budka Edw blksmith	R. L. Polk & Co.

11211 EDBROOKE AVE

<u>Year</u>	<u>Uses</u>	<u>Source</u>
1931	SIEGEL Wm J r	Illinois Bell Telephone
1928	Siegel Wm Margt	R. L. Polk & Co.
1923	Siegel Wm J strmftr	R. L. Polk & Co.

11213 EDBROOKE AVE

<u>Year</u>	<u>Uses</u>	<u>Source</u>
1931	EENIGENBURG Jos H r	Illinois Bell Telephone
1928	Eenighenbure J H Johanna roofing contr	R. L. Polk & Co.
1923	Todd A Eliz bkpr	R. L. Polk & Co.
	NELSON J Ward sec Y M C A Roseland Pullman Br	R. L. Polk & Co.

FINDINGS

11214 EDBROOKE AVE

<u>Year</u>	<u>Uses</u>	<u>Source</u>
1931	STEWART Wm r	Illinois Bell Telephone
	SCHULZ Fred r	Illinois Bell Telephone
	SCHULTE Wm r	Illinois Bell Telephone
1928	Schulte W H Cath	R. L. Polk & Co.
	Stew art Wm Agnes	R. L. Polk & Co.
1923	Schulte Wm cabtrnkr	R. L. Polk & Co.
	Heuser Jno joiner	R. L. Polk & Co.

11217 EDBROOKE AVE

<u>Year</u>	<u>Uses</u>	<u>Source</u>
1931	Pfotenhauer Herman Er	Illinois Bell Telephone
1928	Pfotenhauer Anna M Mrs	R. L. Polk & Co.
1923	Pfotenhauer Herman city firemn	R. L. Polk & Co.

11220 EDBROOKE AVE

<u>Year</u>	<u>Uses</u>	<u>Source</u>
1931	GESCHWIND Mathilda Mrs r	Illinois Bell Telephone
1928	Olson C L Tekla	R. L. Polk & Co.
	Geschw ind Methilda Mrs	R. L. Polk & Co.
1923	BERGMAN Gustav hammersmith	R. L. Polk & Co.
	Geschw ind Wm janitor	R. L. Polk & Co.

11221 EDBROOKE AVE

<u>Year</u>	<u>Uses</u>	<u>Source</u>
1931	VOLLMAR Louis r	Illinois Bell Telephone
	VOLLMAR Richard r	Illinois Bell Telephone
1928	Vollman Louis Amenda	R. L. Polk & Co.
	Fox Edw Esther	R. L. Polk & Co.
1923	Hasemrcyer Jno chauf	R. L. Polk & Co.

11222 EDBROOKE AVE

<u>Year</u>	<u>Uses</u>	<u>Source</u>
1928	Smith Henry Rose	R. L. Polk & Co.
	Munoy Jesus	R. L. Polk & Co.

FINDINGS

<u>Year</u>	<u>Uses</u>	<u>Source</u>
1923	Steen Chas tinner	R. L. Polk & Co.
	ANDERSON Jno driver	R. L. Polk & Co.
	Wang Einar J drftsmn Chgo Bridge & Iron Wits	R. L. Polk & Co.
	Wang Eric C drftsmn Allen & Garcla Co	R. L. Polk & Co.

11223 EDBROOKE AVE

<u>Year</u>	<u>Uses</u>	<u>Source</u>
1931	r	Illinois Bell Telephone
1928	Fisher Christy Edith	R. L. Polk & Co.
1923	FISHER Christie M Schroeder & Fisher	R. L. Polk & Co.
	Thome Agatba wid Fredk	R. L. Polk & Co.

11224 EDBROOKE AVE

<u>Year</u>	<u>Uses</u>	<u>Source</u>
1931	JOSELYN L E Jr r	Illinois Bell Telephone
1928	Josselyn L E Josephine	R. L. Polk & Co.
1923	LIVINGSTON E Joslyn jr Ins agt	R. L. Polk & Co.

11226 EDBROOKE AVE

<u>Year</u>	<u>Uses</u>	<u>Source</u>
1931	Larson Marie Mrs r	Illinois Bell Telephone
1928	Larson Mary Mrs	R. L. Polk & Co.
1923	Walters Jos decorator	R. L. Polk & Co.
	Berndorf Sidney buyer	R. L. Polk & Co.
	LARSON Marie wid Erick	R. L. Polk & Co.
	LARSON Isabelle bkpr Fred A Robbins Inc	R. L. Polk & Co.
	Birndorf Sydney floormn Eagle Stores	R. L. Polk & Co.
	NEWMAN Chas R mgr Cable Piano Co	R. L. Polk & Co.

11229 EDBROOKE AVE

<u>Year</u>	<u>Uses</u>	<u>Source</u>
1931	HERZOG Edmond r	Illinois Bell Telephone
1928	Herzog Edmond Mary	R. L. Polk & Co.
1923	Herzog Edmond eng	R. L. Polk & Co.

FINDINGS

11234 EDBROOKE AVE

<u>Year</u>	<u>Uses</u>	<u>Source</u>
1928	Schulz Minnie Mrs	R. L. Polk & Co.
1923	Schultz Alf clk Western Steel Car & Fdry Co	R. L. Polk & Co.
	SCHULTZ Fredk mach	R. L. Polk & Co.

11235 EDBROOKE AVE

<u>Year</u>	<u>Uses</u>	<u>Source</u>
1931	STACK Jno r	Illinois Bell Telephone
	Nelson Albert J r	Illinois Bell Telephone
1928	York Raymond Clara	R. L. Polk & Co.
	Stack John Augusta	R. L. Polk & Co.
1923	York Raymond electn	R. L. Polk & Co.
	r	R. L. Polk & Co.
	Reinwald Edw O slsmn	R. L. Polk & Co.

11236 EDBROOKE AVE

<u>Year</u>	<u>Uses</u>	<u>Source</u>
1931	Nelson Mary Mrs r	Illinois Bell Telephone
1928	Nelson Mary Mrs	R. L. Polk & Co.
1923	NELSON Harvey mach	R. L. Polk & Co.
	NELSON Ralph drftsmn	R. L. Polk & Co.

11237 EDBROOKE AVE

<u>Year</u>	<u>Uses</u>	<u>Source</u>
1931	r	Illinois Bell Telephone
1928	Metz Garrett Esther	R. L. Polk & Co.
	Ayling Wm Kathryn	R. L. Polk & Co.
1923	Ockerwald Ellen wid Oscar	R. L. Polk & Co.
	Ayling Wm S buyer Peoples Store of Roseland	R. L. Polk & Co.
	Ockerwald Elob lab	R. L. Polk & Co.

11238 EDBROOKE AVE

<u>Year</u>	<u>Uses</u>	<u>Source</u>
1931	KENNEDY Jno r	Illinois Bell Telephone

FINDINGS

<u>Year</u>	<u>Uses</u>	<u>Source</u>
1931	WIRFS Jos H r	Illinois Bell Telephone
1923	DOYLE Edw P police	R. L. Polk & Co.

11239 EDBROOKE AVE

<u>Year</u>	<u>Uses</u>	<u>Source</u>
1928	Wyre Leonard Lulu	R. L. Polk & Co.
1923	BROWN Nicholas carp	R. L. Polk & Co.
	Jelenich Jas lab	R. L. Polk & Co.
	Shoky Michl shoe shiner	R. L. Polk & Co.

11242 EDBROOKE AVE

<u>Year</u>	<u>Uses</u>	<u>Source</u>
1928	Gibbons J M	R. L. Polk & Co.

11243 EDBROOKE AVE

<u>Year</u>	<u>Uses</u>	<u>Source</u>
1928	McNeill Arth	R. L. Polk & Co.
	Preston F E Anna	R. L. Polk & Co.
1923	Pastern Frank mach	R. L. Polk & Co.
	Pastern Hy car repr	R. L. Polk & Co.
	Stortz Frances wid Frank	R. L. Polk & Co.

11244 EDBROOKE AVE

<u>Year</u>	<u>Uses</u>	<u>Source</u>
1931	Lundberg Benj r	Illinois Bell Telephone
1928	Lundberg Benj Amanda	R. L. Polk & Co.
1923	Lundberg Benj	R. L. Polk & Co.

11245 EDBROOKE AVE

<u>Year</u>	<u>Uses</u>	<u>Source</u>
1931	Manders Arnold r	Illinois Bell Telephone
1928	Ryscamp Thos Regina	R. L. Polk & Co.
	Manders Arnold Margt	R. L. Polk & Co.
1923	Reiskamp Thos chauf	R. L. Polk & Co.
	Ryscamp Regina typist Arthur Young & Co	R. L. Polk & Co.
	Ryscomp Regina Mrs typist Am Sch of Corr	R. L. Polk & Co.

FINDINGS

<u>Year</u>	<u>Uses</u>	<u>Source</u>
1923	Manders Arnold lather	R. L. Polk & Co.
	DEAN Effie wid Peter	R. L. Polk & Co.
	DEAN Cath w waitress	R. L. Polk & Co.

11246 EDBROOKE AVE

<u>Year</u>	<u>Uses</u>	<u>Source</u>
1931	HAMER Wm r	Illinois Bell Telephone
1928	Hamer Wm Kate	R. L. Polk & Co.
1923	Deverling Jno prsmn Rand Mc Nally & Co	R. L. Polk & Co.
	Duying Jno	R. L. Polk & Co.

11247 EDBROOKE AVE

<u>Year</u>	<u>Uses</u>	<u>Source</u>
1931	WEDER Jacob r	Illinois Bell Telephone
1928	Weather Jack Mary	R. L. Polk & Co.
1923	Weder Jacob lab	R. L. Polk & Co.
	Melin Geo inspr	R. L. Polk & Co.

11250 EDBROOKE AVE

<u>Year</u>	<u>Uses</u>	<u>Source</u>
1931	HARDERS Paul r	Illinois Bell Telephone
	HARDERS Machine Wks	Illinois Bell Telephone
1928	Harders Paul Lillie auto repr	R. L. Polk & Co.
1923	Hegglin Chas mach	R. L. Polk & Co.
	Harders Paul toolmkr	R. L. Polk & Co.

11251 EDBROOKE AVE

<u>Year</u>	<u>Uses</u>	<u>Source</u>
1931	HITE A Mrs r	Illinois Bell Telephone
	DAHLE Geo r	Illinois Bell Telephone
1928	Chrest Adolph Ethel	R. L. Polk & Co.
	Chrest Marie	R. L. Polk & Co.
1923	SWANSON Wilfred clk	R. L. Polk & Co.
	Chrest Marie wid Chas	R. L. Polk & Co.
	Chrest Chas A mach	R. L. Polk & Co.

FINDINGS

<u>Year</u>	<u>Uses</u>	<u>Source</u>
1923	Carrick Agnes clk	R. L. Polk & Co.

11252 EDBROOKE AVE

<u>Year</u>	<u>Uses</u>	<u>Source</u>
1931	CECOLA David r	Illinois Bell Telephone
1928	Cedar David Henrietta	R. L. Polk & Co.
1923	SUMMERS Floyd clk Eug Dissette	R. L. Polk & Co.
	SUMMERS Frank J	R. L. Polk & Co.

11253 EDBROOKE AVE

<u>Year</u>	<u>Uses</u>	<u>Source</u>
1931	YERK Otto C r	Illinois Bell Telephone
1928	VanDyck John Hilda	R. L. Polk & Co.
1923	Yerk Albert G janitor	R. L. Polk & Co.
	Imig Edw produce	R. L. Polk & Co.
	Yerk Walter slmn	R. L. Polk & Co.

11256 EDBROOKE AVE

<u>Year</u>	<u>Uses</u>	<u>Source</u>
1928	Hintz B W Rev Martha	R. L. Polk & Co.
1923	Hintz Bernard Rev pastor Evan Luth Zions Oh	R. L. Polk & Co.
	HINTZ Frieda sten Internl Correspondence Schools	R. L. Polk & Co.

11257 EDBROOKE AVE

<u>Year</u>	<u>Uses</u>	<u>Source</u>
1931	JORDAN Edw T r	Illinois Bell Telephone
	STREIT Anton r	Illinois Bell Telephone
1928	Jordan Edw Honor	R. L. Polk & Co.
	Streit Anton Frances	R. L. Polk & Co.
1923	CONNORS Martin strmftr	R. L. Polk & Co.
	MILLS Wm B slsmn	R. L. Polk & Co.
	Rogallis Peter student	R. L. Polk & Co.

FINDINGS

11258 EDBROOKE AVE

<u>Year</u>	<u>Uses</u>	<u>Source</u>
1928	Zion Evangelical Lutheran Church	R. L. Polk & Co.

11259 EDBROOKE AVE

<u>Year</u>	<u>Uses</u>	<u>Source</u>
1928	Parkw ay Apartments	R. L. Polk & Co.
1923	Hinko Anna clk	R. L. Polk & Co.
	Hinko Jacob janitor	R. L. Polk & Co.
	Hinko Marie clk Natl Life Ins Co	R. L. Polk & Co.

11261 EDBROOKE AVE

<u>Year</u>	<u>Uses</u>	<u>Source</u>
1931	Balsam Carl r	Illinois Bell Telephone
	Limbrock J W r	Illinois Bell Telephone
	PARKWAY Food Shop dlctsn	Illinois Bell Telephone
1928	Parkw ay Apartments	R. L. Polk & Co.
	Karl W A Ruth	R. L. Polk & Co.
	Auimet E J Tammie	R. L. Polk & Co.
	Rice Geo Cath	R. L. Polk & Co.
	Bush F C Mary	R. L. Polk & Co.
	Kenney E J Irma	R. L. Polk & Co.
	Kilboy J L Ana	R. L. Polk & Co.
	Parkw ay Food Shop gro	R. L. Polk & Co.
1923	Chirello Eug car repr	R. L. Polk & Co.
	Gullo Paul clk	R. L. Polk & Co.

11262 EDBROOKE AVE

<u>Year</u>	<u>Uses</u>	<u>Source</u>
1931	Bush Fredk C r	Illinois Bell Telephone

MICHIGAN AVE S

11105 MICHIGAN AVE S

<u>Year</u>	<u>Uses</u>	<u>Source</u>
1928	Doramilan & Sarkisian billiards	R. L. Polk & Co.

FINDINGS

11106 MICHIGAN AVE S

<u>Year</u>	<u>Uses</u>	<u>Source</u>
1928	Hantover S G & Co opticians	R. L. Polk & Co.

11107 MICHIGAN AVE S

<u>Year</u>	<u>Uses</u>	<u>Source</u>
1928	Derderian Saml shoe repr	R. L. Polk & Co.

11108 MICHIGAN AVE S

<u>Year</u>	<u>Uses</u>	<u>Source</u>
1928	Wiersema State Bank The	R. L. Polk & Co.
	Wiersema Bank Bldg	R. L. Polk & Co.

11109 MICHIGAN AVE S

<u>Year</u>	<u>Uses</u>	<u>Source</u>
1928	Dixie Shoe Stores Co	R. L. Polk & Co.
	Star Market Co	R. L. Polk & Co.

11110 MICHIGAN AVE S

<u>Year</u>	<u>Uses</u>	<u>Source</u>
1928	Wiersema State Bank The	R. L. Polk & Co.

11111 MICHIGAN AVE S

<u>Year</u>	<u>Uses</u>	<u>Source</u>
1928	Wormser Hat Stores Inc	R. L. Polk & Co.

11113 MICHIGAN AVE S

<u>Year</u>	<u>Uses</u>	<u>Source</u>
1928	Union Woolen Mills Co	R. L. Polk & Co.

11114 MICHIGAN AVE S

<u>Year</u>	<u>Uses</u>	<u>Source</u>
1928	VanSipma Bros Jw irs	R. L. Polk & Co.

11115 MICHIGAN AVE S

<u>Year</u>	<u>Uses</u>	<u>Source</u>
1928	Kinney G R Co shess	R. L. Polk & Co.

FINDINGS

11116 MICHIGAN AVES

<u>Year</u>	<u>Uses</u>	<u>Source</u>
1928	Commonw ealth Edison Co Roseland br electric appliances	R. L. Polk & Co.
	Rooms	R. L. Polk & Co.
	02 Blackburn Paul M phys	R. L. Polk & Co.
	Pearce Arth J dentist	R. L. Polk & Co.
	Wiersema Bank Bldg	R. L. Polk & Co.
	Sutch Yorke B phys	R. L. Polk & Co.
	Bocker Sebastian dentist	R. L. Polk & Co.
	Vacant	R. L. Polk & Co.
	Piggott Clarence S law yer	R. L. Polk & Co.
	Smith Cecil law yer	R. L. Polk & Co.
	Zylstra Age real est	R. L. Polk & Co.
	9 Rseland Dental Laboratory	R. L. Polk & Co.
	11 Beshir Noorullah chiropractor	R. L. Polk & Co.
	Tharp Horace J dentist	R. L. Polk & Co.
	16 DeMotte Roy J phys	R. L. Polk & Co.
	Peterson Jos O phys	R. L. Polk & Co.
	Trooks Commercial School	R. L. Polk & Co.
	Vanity Beauty Shoppe	R. L. Polk & Co.
	Nelson Edw in W dentist	R. L. Polk & Co.
	Stone Wm F dentist	R. L. Polk & Co.

11119 MICHIGAN AVES

<u>Year</u>	<u>Uses</u>	<u>Source</u>
1928	American Market Co meats	R. L. Polk & Co.
	Berg Nathan fruits	R. L. Polk & Co.
	Horwitz Herman L Rose phys	R. L. Polk & Co.

11120 MICHIGAN AVES

<u>Year</u>	<u>Uses</u>	<u>Source</u>
1928	Greater Pullman Bidg & Loan Assn	R. L. Polk & Co.
	Friedman Julius dentist	R. L. Polk & Co.
	Heerema Greving & Chapman real eat	R. L. Polk & Co.

FINDINGS

<u>Year</u>	<u>Uses</u>	<u>Source</u>
1928	VanBalhuis Peter Nellie	R. L. Polk & Co.

11121 MICHIGAN AVE S

<u>Year</u>	<u>Uses</u>	<u>Source</u>
1928	Hills Credit Clothing Co	R. L. Polk & Co.

11122 MICHIGAN AVE S

<u>Year</u>	<u>Uses</u>	<u>Source</u>
1928	Lazarski Boleslaw phys	R. L. Polk & Co.
	Sarnoff Irving hats	R. L. Polk & Co.
	MacLeod Ellen Mrs	R. L. Polk & Co.

11124 MICHIGAN AVE S

<u>Year</u>	<u>Uses</u>	<u>Source</u>
1928	Harvey Bros clothing Porcupine Club	R. L. Polk & Co.

11125 MICHIGAN AVE S

<u>Year</u>	<u>Uses</u>	<u>Source</u>
1928	National Tea Co gros	R. L. Polk & Co.

11127 MICHIGAN AVE S

<u>Year</u>	<u>Uses</u>	<u>Source</u>
1928	Feltman & Curme shoes	R. L. Polk & Co.

11129 MICHIGAN AVE S

<u>Year</u>	<u>Uses</u>	<u>Source</u>
1928	Raymond Chas A Josephine costumes	R. L. Polk & Co.
	Horwitz Meyer clothing	R. L. Polk & Co.

11131 MICHIGAN AVE S

<u>Year</u>	<u>Uses</u>	<u>Source</u>
1928	Stevesson Wright T optometrist	R. L. Polk & Co.
	Schmid Harold H drugs	R. L. Polk & Co.
	Yampolsky Morris D ohys	R. L. Polk & Co.

FINDINGS

11132 MICHIGAN AVE S

<u>Year</u>	<u>Uses</u>	<u>Source</u>
1928	Fisher Christy M dentist	R. L. Polk & Co.
	Aserson M clothing	R. L. Polk & Co.

11133 MICHIGAN AVE S

<u>Year</u>	<u>Uses</u>	<u>Source</u>
1928	Asma Ferdinand M phys	R. L. Polk & Co.
	Cochrane John M florist	R. L. Polk & Co.

11134 MICHIGAN AVE S

<u>Year</u>	<u>Uses</u>	<u>Source</u>
1928	Wettentren Alf baker	R. L. Polk & Co.
	Johnson Thekla Mrs restr	R. L. Polk & Co.

11135 MICHIGAN AVE S

<u>Year</u>	<u>Uses</u>	<u>Source</u>
1928	Brunner Justus meats	R. L. Polk & Co.
	Verikkvos & Meklis fruits	R. L. Polk & Co.
	Becker Ralph W dentist	R. L. Polk & Co.
	Rumbaugh Mary E beauty shop	R. L. Polk & Co.

11138 MICHIGAN AVE S

<u>Year</u>	<u>Uses</u>	<u>Source</u>
1928	Fisher J C Gertrude	R. L. Polk & Co.
	Father & Son Shoe Stores Inc	R. L. Polk & Co.

11139 MICHIGAN AVE S

<u>Year</u>	<u>Uses</u>	<u>Source</u>
1928	Woolworth F W Co five and ten cent store	R. L. Polk & Co.
	Samuels Robt J dentist	R. L. Polk & Co.

11140 MICHIGAN AVE S

<u>Year</u>	<u>Uses</u>	<u>Source</u>
1928	Werner Theodore & Co clo	R. L. Polk & Co.

FINDINGS

11141 MICHIGAN AVE S

<u>Year</u>	<u>Uses</u>	<u>Source</u>
1928	Woolworth F W Co five and ten cent store	R. L. Polk & Co.

11145 MICHIGAN AVE S

<u>Year</u>	<u>Uses</u>	<u>Source</u>
1928	South End Chamber of Commerce	R. L. Polk & Co.
	Karlson Chas E Shoes	R. L. Polk & Co.

11146 MICHIGAN AVE S

<u>Year</u>	<u>Uses</u>	<u>Source</u>
1928	Roseland Music Shop	R. L. Polk & Co.

11147 MICHIGAN AVE S

<u>Year</u>	<u>Uses</u>	<u>Source</u>
1928	Rothchild Jack C mlnry	R. L. Polk & Co.

11150 MICHIGAN AVE S

<u>Year</u>	<u>Uses</u>	<u>Source</u>
1928	Feilchenfeld Bros meats	R. L. Polk & Co.

11151 MICHIGAN AVE S

<u>Year</u>	<u>Uses</u>	<u>Source</u>
1928	Nelsner Bros Inc variety store	R. L. Polk & Co.

11152 MICHIGAN AVE S

<u>Year</u>	<u>Uses</u>	<u>Source</u>
1928	Great Atlantic & Pacific Tea Co gros	R. L. Polk & Co.

11153 MICHIGAN AVE S

<u>Year</u>	<u>Uses</u>	<u>Source</u>
1928	Nelsner Bros Inc variety store	R. L. Polk & Co.

11154 MICHIGAN AVE S

<u>Year</u>	<u>Uses</u>	<u>Source</u>
1928	Olson Dornothy Mrs	R. L. Polk & Co.
	Nelson & Gildin clothing	R. L. Polk & Co.

FINDINGS

11155 MICHIGAN AVE S

<u>Year</u>	<u>Uses</u>	<u>Source</u>
1928	General Funitur Co	R. L. Polk & Co.

11156 MICHIGAN AVE S

<u>Year</u>	<u>Uses</u>	<u>Source</u>
1928	Romolo Beauty Shop	R. L. Polk & Co.
	Kenney Eber J dentist	R. L. Polk & Co.
	Baldassart Lino R dentist	R. L. Polk & Co.
	Carlson Carl E chiropodist	R. L. Polk & Co.
	Sherw ood Music School Rosealand br	R. L. Polk & Co.
	Ream Beverly D chiropractor	R. L. Polk & Co.

11157 MICHIGAN AVE S

<u>Year</u>	<u>Uses</u>	<u>Source</u>
1928	General Funitur Co	R. L. Polk & Co.

11158 MICHIGAN AVE S

<u>Year</u>	<u>Uses</u>	<u>Source</u>
1928	Haystrom Matson Venning Co real est	R. L. Polk & Co.

11200 MICHIGAN AVE S

<u>Year</u>	<u>Uses</u>	<u>Source</u>
1928	House Edw in B dentist	R. L. Polk & Co.
	Joes Mens Store clothing	R. L. Polk & Co.
	Daly Arth F phys	R. L. Polk & Co.

11204 MICHIGAN AVE S

<u>Year</u>	<u>Uses</u>	<u>Source</u>
1928	Roseland Bootery shoes	R. L. Polk & Co.

11206 MICHIGAN AVE S

<u>Year</u>	<u>Uses</u>	<u>Source</u>
1928	Greenw alds ladies ready to w ear	R. L. Polk & Co.
	Bass Luther G Tillie C	R. L. Polk & Co.

FINDINGS

11208 MICHIGAN AVE S

<u>Year</u>	<u>Uses</u>	<u>Source</u>
1928	Kanelos Andrew G confr	R. L. Polk & Co.
	Boksha Peter barber	R. L. Polk & Co.

11210 MICHIGAN AVE S

<u>Year</u>	<u>Uses</u>	<u>Source</u>
1928	Lebin Wm B shoes	R. L. Polk & Co.

11212 MICHIGAN AVE S

<u>Year</u>	<u>Uses</u>	<u>Source</u>
1928	Hermans Army Store	R. L. Polk & Co.
	Roseland Plating Works	R. L. Polk & Co.
	Barlander Herman Helen	R. L. Polk & Co.

11216 MICHIGAN AVE S

<u>Year</u>	<u>Uses</u>	<u>Source</u>
1928	Hoffman Richd Carrie M	R. L. Polk & Co.
	Hoffman B & Sons w hol produce	R. L. Polk & Co.

11220 MICHIGAN AVE S

<u>Year</u>	<u>Uses</u>	<u>Source</u>
1928	Condes Gustav S confr	R. L. Polk & Co.

11221 MICHIGAN AVE S

<u>Year</u>	<u>Uses</u>	<u>Source</u>
1928	Kresge S S Co variety store	R. L. Polk & Co.

11222 MICHIGAN AVE S

<u>Year</u>	<u>Uses</u>	<u>Source</u>
1928	Schmaman Harry army and navy gds	R. L. Polk & Co.
	Benjamin Julia Mrs	R. L. Polk & Co.

11224 MICHIGAN AVE S

<u>Year</u>	<u>Uses</u>	<u>Source</u>
1928	Motorists Supply Co	R. L. Polk & Co.

FINDINGS

11229 MICHIGAN AVE S

<u>Year</u>	<u>Uses</u>	<u>Source</u>
1928	Cousins Inc jw irs	R. L. Polk & Co.
	Kresge S S Co variety store	R. L. Polk & Co.

11231 MICHIGAN AVE S

<u>Year</u>	<u>Uses</u>	<u>Source</u>
1928	Consumers Sanitary Coffee & Butter Store gros	R. L. Polk & Co.

11232 MICHIGAN AVE S

<u>Year</u>	<u>Uses</u>	<u>Source</u>
1928	Krells Beauty Shop	R. L. Polk & Co.
	Wispe & Anderson dept store	R. L. Polk & Co.

11233 MICHIGAN AVE S

<u>Year</u>	<u>Uses</u>	<u>Source</u>
1928	Metropolitan Chain Stores Co variety	R. L. Polk & Co.

11235 MICHIGAN AVE S

<u>Year</u>	<u>Uses</u>	<u>Source</u>
1928	Metropolitan Chain Stores Co variety	R. L. Polk & Co.

11237 MICHIGAN AVE S

<u>Year</u>	<u>Uses</u>	<u>Source</u>
1928	Lauer Chas cigars and tobacco	R. L. Polk & Co.
	Fox & Koch barbers	R. L. Polk & Co.

11239 MICHIGAN AVE S

<u>Year</u>	<u>Uses</u>	<u>Source</u>
1928	Ergos Home Bakery	R. L. Polk & Co.

11240 MICHIGAN AVE S

<u>Year</u>	<u>Uses</u>	<u>Source</u>
1928	Torstensen Alvelda Mrs	R. L. Polk & Co.
	Wellworth Shoe Co Inc shoes	R. L. Polk & Co.

FINDINGS

11241 MICHIGAN AVE S

<u>Year</u>	<u>Uses</u>	<u>Source</u>
1928	Miller Bros radios	R. L. Polk & Co.

11242 MICHIGAN AVE S

<u>Year</u>	<u>Uses</u>	<u>Source</u>
1928	Calumet Index The	R. L. Polk & Co.

11243 MICHIGAN AVE S

<u>Year</u>	<u>Uses</u>	<u>Source</u>
1928	Gt A & P Tea Co gros	R. L. Polk & Co.

11245 MICHIGAN AVE S

<u>Year</u>	<u>Uses</u>	<u>Source</u>
1928	New Market Co	R. L. Polk & Co.
	Agnos Frank fruits	R. L. Polk & Co.

11246 MICHIGAN AVE S

<u>Year</u>	<u>Uses</u>	<u>Source</u>
1928	Nehring A & Sons Co hdw	R. L. Polk & Co.

11247 MICHIGAN AVE S

<u>Year</u>	<u>Uses</u>	<u>Source</u>
1928	Schluraff Vern L florist	R. L. Polk & Co.

11248 MICHIGAN AVE S

<u>Year</u>	<u>Uses</u>	<u>Source</u>
1928	Mets Garrett meats	R. L. Polk & Co.

11249 MICHIGAN AVE S

<u>Year</u>	<u>Uses</u>	<u>Source</u>
1928	Isadore Harold S ladies ready to wear clothing	R. L. Polk & Co.

11250 MICHIGAN AVE S

<u>Year</u>	<u>Uses</u>	<u>Source</u>
1928	Atlas Radio Store	R. L. Polk & Co.

FINDINGS

11253 MICHIGAN AVE S

<u>Year</u>	<u>Uses</u>	<u>Source</u>
1928	Grand F & W variety store	R. L. Polk & Co.

11254 MICHIGAN AVE S

<u>Year</u>	<u>Uses</u>	<u>Source</u>
1928	Ton Adrian drugs	R. L. Polk & Co.
	Sw anson Chas F ing	R. L. Polk & Co.
	Thompson Edw in E ing	R. L. Polk & Co.
	Claw son O C Eliz	R. L. Polk & Co.

11255 MICHIGAN AVE S

<u>Year</u>	<u>Uses</u>	<u>Source</u>
1928	Christian Science Reading Room	R. L. Polk & Co.

11256 MICHIGAN AVE S

<u>Year</u>	<u>Uses</u>	<u>Source</u>
1928	Law rence Harry law yer	R. L. Polk & Co.
	Kleinhuizen Bros clothing	R. L. Polk & Co.
	Hirschuberg Frieda phys	R. L. Polk & Co.
	Fidelity Collection Agency	R. L. Polk & Co.
	Anderson Sue M Mrs hemstitching	R. L. Polk & Co.

11257 MICHIGAN AVE S

<u>Year</u>	<u>Uses</u>	<u>Source</u>
1928	Beverly South diet office	R. L. Polk & Co.
	Anderson Myrtle V optometrist	R. L. Polk & Co.
	Blich & Parks ins	R. L. Polk & Co.
	Dykstra Nicholas phys	R. L. Polk & Co.
	Gabel Fruchtl & Gabel law yers	R. L. Polk & Co.
	Illinois Bell Tel Co	R. L. Polk & Co.
	Lace John L dentlit	R. L. Polk & Co.

11259 MICHIGAN AVE S

<u>Year</u>	<u>Uses</u>	<u>Source</u>
1928	Schulman Berny clothing	R. L. Polk & Co.

FINDINGS

N MICHIGAN AVE

11135 N MICHIGAN AVE

<u>Year</u>	<u>Uses</u>	<u>Source</u>
1941	Fick Ruthelaine RN	The Reuben H. Donelley Corporation

S EDBROOKE

11118 S EDBROOKE

<u>Year</u>	<u>Uses</u>	<u>Source</u>
1957	JORGENSEN ERLING I SR	Illinois Bell Telephone
	ANDERSON VERNON A	Illinois Bell Telephone
1951	JORGENSEN ERLING I SR	Illinois Bell Telephone
	ANDERSON VERNON A	Illinois Bell Telephone
1947	ANDERSON VERNON A	Illinois Bell Telephone

11120 S EDBROOKE

<u>Year</u>	<u>Uses</u>	<u>Source</u>
1957	KIMBERLY EUNICE	Illinois Bell Telephone
1951	PALECZNY WM	Illinois Bell Telephone
	HORWATH ANDRO	Illinois Bell Telephone
1947	HORWATH ANDRO	Illinois Bell Telephone
	PALECZNY WM	Illinois Bell Telephone

11121 S EDBROOKE

<u>Year</u>	<u>Uses</u>	<u>Source</u>
1957	MARICH ROCCO	Illinois Bell Telephone

11123 S EDBROOKE

<u>Year</u>	<u>Uses</u>	<u>Source</u>
1957	WILSON EARL	Illinois Bell Telephone
	GIANACAKOS PETER G	Illinois Bell Telephone
1951	MCCABE EDW F	Illinois Bell Telephone
	JENNINGS ROY J	Illinois Bell Telephone

FINDINGS

11126 S EDBROOKE

<u>Year</u>	<u>Uses</u>	<u>Source</u>
1957	GREGERSON DONALD R GREGERSON ANDREW A	Illinois Bell Telephone Illinois Bell Telephone
1951	GREGERSON DONALD R GREGERSON ANDREW A	Illinois Bell Telephone Illinois Bell Telephone

11127 S EDBROOKE

<u>Year</u>	<u>Uses</u>	<u>Source</u>
1957	CROUCH CLARA D ORCHOWSKI EDW J	Illinois Bell Telephone Illinois Bell Telephone
1951	ORCHOWSKI EDW J PRICE LESLIE A	Illinois Bell Telephone Illinois Bell Telephone
1947	RICHARDS THOS L	Illinois Bell Telephone

11132 S EDBROOKE

<u>Year</u>	<u>Uses</u>	<u>Source</u>
1957	GRANT RAY M	Illinois Bell Telephone
1951	GRANT R M ENGNRNG CO LEFFEL JAS & CO BOILERS	Illinois Bell Telephone Illinois Bell Telephone

11133 S EDBROOKE

<u>Year</u>	<u>Uses</u>	<u>Source</u>
1951	ALA FRANK	Illinois Bell Telephone
1947	ALA FRANK	Illinois Bell Telephone

11134 S EDBROOKE

<u>Year</u>	<u>Uses</u>	<u>Source</u>
1957	ADAMS VIRGINIA	Illinois Bell Telephone
1951	SCHADEL JOS P JR	Illinois Bell Telephone
1947	BOTTEVA MAC W	Illinois Bell Telephone

11135 S EDBROOKE

<u>Year</u>	<u>Uses</u>	<u>Source</u>
1957	ROSELAND COAL CO INC YDS CARONE ANTHONY	Illinois Bell Telephone Illinois Bell Telephone

FINDINGS

<u>Year</u>	<u>Uses</u>	<u>Source</u>
1951	FRALEY LESTER	Illinois Bell Telephone
	CARONE ANTHONY	Illinois Bell Telephone
1947	FRALEY LESTER	Illinois Bell Telephone
	CARONE ANTHONY	Illinois Bell Telephone

11136 S EDBROOKE

<u>Year</u>	<u>Uses</u>	<u>Source</u>
1957	ALBERTS HENRY	Illinois Bell Telephone
	CHESTER JOHN W	Illinois Bell Telephone
	PINSON JAS B	Illinois Bell Telephone
1951	JOHNSON ELOF MRS	Illinois Bell Telephone
	JOHNSON LUTHER	Illinois Bell Telephone
	VIETH EDW L	Illinois Bell Telephone
1947	JOHNSON LUTHER	Illinois Bell Telephone
	VIETH EDW L	Illinois Bell Telephone

11139 S EDBROOKE

<u>Year</u>	<u>Uses</u>	<u>Source</u>
1957	ERICKSON TORE F	Illinois Bell Telephone
	JOHNSON STEVE H	Illinois Bell Telephone
1951	HARKNESS JAS F	Illinois Bell Telephone
	VANNUMEN JACQUES	Illinois Bell Telephone
1947	VAN NUNEN JACQUES	Illinois Bell Telephone
	BILIK JNO L	Illinois Bell Telephone

11141 S EDBROOKE

<u>Year</u>	<u>Uses</u>	<u>Source</u>
1957	BALSAN ANDREW	Illinois Bell Telephone
	BALSAN PAUL	Illinois Bell Telephone
1951	BALSAN STEVE	Illinois Bell Telephone
1947	POE CARL A	Illinois Bell Telephone
	PALMQUIST ROGER E	Illinois Bell Telephone

FINDINGS

11144 S EDBROOKE

<u>Year</u>	<u>Uses</u>	<u>Source</u>
1957	GHIDOTTI RENO A	Illinois Bell Telephone
1951	STONE RUSSELL D JR	Illinois Bell Telephone
1947	STONE RUSSELL D JR	Illinois Bell Telephone

11145 S EDBROOKE

<u>Year</u>	<u>Uses</u>	<u>Source</u>
1957	HOCHENEDEL PAUL F	Illinois Bell Telephone
	LIMBACH CASPER R	Illinois Bell Telephone
1951	CAVANAUGH WILFRED P	Illinois Bell Telephone
	HOCHENEDEL PAUL F	Illinois Bell Telephone

11148 S EDBROOKE

<u>Year</u>	<u>Uses</u>	<u>Source</u>
1957	EENIGENBURG PHILIP N	Illinois Bell Telephone
	BUCKLEY DAVID F	Illinois Bell Telephone
1951	JOHNSON LAWRENCE R	Illinois Bell Telephone
	JOHNSON ERNEST F	Illinois Bell Telephone
1947	JOHNSON ERNEST F	Illinois Bell Telephone

11149 S EDBROOKE

<u>Year</u>	<u>Uses</u>	<u>Source</u>
1957	RODELLA FRANK	Illinois Bell Telephone
	WAGNER HERBERT E	Illinois Bell Telephone
1951	WAGNER HERBERT E	Illinois Bell Telephone
	RODELLA FRANK	Illinois Bell Telephone
1947	EAGAN JOHN T	Illinois Bell Telephone
	BOVENKERK GERRIT A	Illinois Bell Telephone

11153 S EDBROOKE

<u>Year</u>	<u>Uses</u>	<u>Source</u>
1957	BENSON CARL J	Illinois Bell Telephone
	OLSON HJALMAR	Illinois Bell Telephone
1951	OLSON JOEL O	Illinois Bell Telephone
	OLSON HJALMAR	Illinois Bell Telephone

FINDINGS

<u>Year</u>	<u>Uses</u>	<u>Source</u>
1947	DANIELSON REUBEN A	Illinois Bell Telephone

11155 S EDBROOKE

<u>Year</u>	<u>Uses</u>	<u>Source</u>
1957	MADISON LOUISE M	Illinois Bell Telephone
	PEARSON WILLARD J	Illinois Bell Telephone
1951	PEARSON WILLARD J	Illinois Bell Telephone
	SPICER FLETCHER M ROOFING	Illinois Bell Telephone
1947	BERWANGER LUCILE M	Illinois Bell Telephone
	SPICER FLETCHER M ROOFING	Illinois Bell Telephone

11207 S EDBROOKE

<u>Year</u>	<u>Uses</u>	<u>Source</u>
1957	MUNDO GRACE	Illinois Bell Telephone
1947	MUNDO GRACE	Illinois Bell Telephone

11211 S EDBROOKE

<u>Year</u>	<u>Uses</u>	<u>Source</u>
1957	SIEGEL WM J	Illinois Bell Telephone
1951	SIEGEL WM J	Illinois Bell Telephone
1947	SIEGEL DOLORES A	Illinois Bell Telephone

11213 S EDBROOKE

<u>Year</u>	<u>Uses</u>	<u>Source</u>
1957	LOVATO BETTY A	Illinois Bell Telephone
	JUSTUS VR C	Illinois Bell Telephone
1951	MYROUP MARIE L	Illinois Bell Telephone
	BILICH LA VERNE J	Illinois Bell Telephone
	JUSTUS VR C	Illinois Bell Telephone
1947	SCHMILLEN GRACE G	Illinois Bell Telephone

11214 S EDBROOKE

<u>Year</u>	<u>Uses</u>	<u>Source</u>
1951	BARTHOLOMEW RICHARD B	Illinois Bell Telephone
	ROONEY FRANK P	Illinois Bell Telephone
1947	BABCOCK PAUL V	Illinois Bell Telephone

FINDINGS

11217 S EDBROOKE

<u>Year</u>	<u>Uses</u>	<u>Source</u>
1957	ZEKIS VICTOR	Illinois Bell Telephone
1951	SHEEHAN THOS G	Illinois Bell Telephone

11220 S EDBROOKE

<u>Year</u>	<u>Uses</u>	<u>Source</u>
1951	EENIGENBURG PHILIP M	Illinois Bell Telephone
	BUCKLEY DAVID F	Illinois Bell Telephone
1947	DEL COTTA ALFRED	Illinois Bell Telephone

11221 S EDBROOKE

<u>Year</u>	<u>Uses</u>	<u>Source</u>
1957	MASCHNER ARTHUR	Illinois Bell Telephone
	DAUKSAS BENEDICT C	Illinois Bell Telephone
1951	DAUKSAS BENEDICT C	Illinois Bell Telephone
	GEDEIKA SOPHIE	Illinois Bell Telephone
1947	SMITH WM J	Illinois Bell Telephone

11222 S EDBROOKE

<u>Year</u>	<u>Uses</u>	<u>Source</u>
1951	BROWN CLIFFORD R	Illinois Bell Telephone
	CRAWFORD ELMER	Illinois Bell Telephone
1947	MCKENZIE JOHN	Illinois Bell Telephone
	BROWN CLIFFORD R	Illinois Bell Telephone

11223 S EDBROOKE

<u>Year</u>	<u>Uses</u>	<u>Source</u>
1957	NYQUIST OSCAR E	Illinois Bell Telephone
1951	BUDKA ERNA	Illinois Bell Telephone
	NYQUIST OSCAR E	Illinois Bell Telephone
1947	NYQUIST OSCAR E	Illinois Bell Telephone

11224 S EDBROOKE

<u>Year</u>	<u>Uses</u>	<u>Source</u>
1951	TAKAC LOUIS P JR	Illinois Bell Telephone

FINDINGS

11226 S EDBROOKE

<u>Year</u>	<u>Uses</u>	<u>Source</u>
1951	LARSON MARIE MRS	Illinois Bell Telephone

11229 S EDBROOKE

<u>Year</u>	<u>Uses</u>	<u>Source</u>
1957	HERZOG EDMOND	Illinois Bell Telephone
1951	HERZOG EDMOND	Illinois Bell Telephone

11234 S EDBROOKE

<u>Year</u>	<u>Uses</u>	<u>Source</u>
1957	WYMA ANNETTE J	Illinois Bell Telephone
1951	WYMA ANNETTE J	Illinois Bell Telephone
1947	WYMA ANNETTE J	Illinois Bell Telephone

11235 S EDBROOKE

<u>Year</u>	<u>Uses</u>	<u>Source</u>
1957	TRANZEN KARL	Illinois Bell Telephone
	PETERSON HENNING A	Illinois Bell Telephone
1951	LIST FRANK R	Illinois Bell Telephone
1947	LEWANDOWSKI EDW L	Illinois Bell Telephone
	MCCABE ELIZ L	Illinois Bell Telephone

11236 S EDBROOKE

<u>Year</u>	<u>Uses</u>	<u>Source</u>
1957	NELSON HARVEY E	Illinois Bell Telephone
1951	NELSON HARVEY E	Illinois Bell Telephone
1947	NELSON HARVEY E	Illinois Bell Telephone
	HARMON HELEN	Illinois Bell Telephone

11237 S EDBROOKE

<u>Year</u>	<u>Uses</u>	<u>Source</u>
1957	LANE HARVEY A	Illinois Bell Telephone
1951	BURVILLE MARIE	Illinois Bell Telephone
1947	SELVEN RUDOLPH D	Illinois Bell Telephone
	OLSEN GERTRUDE L	Illinois Bell Telephone

FINDINGS

11238 S EDBROOKE

<u>Year</u>	<u>Uses</u>	<u>Source</u>
1951	BAUMGARTNER RAYMOND G	Illinois Bell Telephone

11242 S EDBROOKE

<u>Year</u>	<u>Uses</u>	<u>Source</u>
1957	PROPATI JOHN	Illinois Bell Telephone
1951	GREGORI AGOSTINO	Illinois Bell Telephone

11243 S EDBROOKE

<u>Year</u>	<u>Uses</u>	<u>Source</u>
1957	BELAVICH MARCUS J	Illinois Bell Telephone
	POCEWICZ JOS J	Illinois Bell Telephone
1951	LEWKOWSKI EDW	Illinois Bell Telephone
	POCEWICZ JOS J	Illinois Bell Telephone

11244 S EDBROOKE

<u>Year</u>	<u>Uses</u>	<u>Source</u>
1951	LUNDBERG BENJ	Illinois Bell Telephone

11245 S EDBROOKE

<u>Year</u>	<u>Uses</u>	<u>Source</u>
1957	HANZ ROBT J	Illinois Bell Telephone
	HANZ JOHN	Illinois Bell Telephone
1951	FORD MAYO F	Illinois Bell Telephone

11246 S EDBROOKE

<u>Year</u>	<u>Uses</u>	<u>Source</u>
1957	HAMER WM	Illinois Bell Telephone
1951	HAMER WM	Illinois Bell Telephone

11247 S EDBROOKE

<u>Year</u>	<u>Uses</u>	<u>Source</u>
1957	URBAS JOS J	Illinois Bell Telephone
1951	URBAS JOS J	Illinois Bell Telephone
1947	BRADFORD CHAS E	Illinois Bell Telephone

FINDINGS

11250 S EDBROOKE

<u>Year</u>	<u>Uses</u>	<u>Source</u>
1957	HARDERS PAUL	Illinois Bell Telephone
	GRABFELDER EDW	Illinois Bell Telephone
1951	HARDERS PAUL	Illinois Bell Telephone
	DIEHL PLATING WKS	Illinois Bell Telephone
1947	DIEHL PLATING WKS	Illinois Bell Telephone

11251 S EDBROOKE

<u>Year</u>	<u>Uses</u>	<u>Source</u>
1957	SWANSON WILFRED	Illinois Bell Telephone
	CHREST CHAS A	Illinois Bell Telephone
1951	SWANSON WILFRED	Illinois Bell Telephone
	CHREST CHAS A	Illinois Bell Telephone
1947	SWANSON WILFRED	Illinois Bell Telephone

11252 S EDBROOKE

<u>Year</u>	<u>Uses</u>	<u>Source</u>
1957	CEDAR DAVID	Illinois Bell Telephone
1951	CEDAR DAVID	Illinois Bell Telephone

11253 S EDBROOKE

<u>Year</u>	<u>Uses</u>	<u>Source</u>
1951	YERK O C	Illinois Bell Telephone

11257 S EDBROOKE

<u>Year</u>	<u>Uses</u>	<u>Source</u>
1957	MCNAUGHTON ARCHIE JR	Illinois Bell Telephone
	GAGNON MERWIN	Illinois Bell Telephone
1951	JORDAN EDW	Illinois Bell Telephone
	GAGNON DONALD R	Illinois Bell Telephone
1947	SARTORI TONY	Illinois Bell Telephone

11259 S EDBROOKE

<u>Year</u>	<u>Uses</u>	<u>Source</u>
1957	DUDZIK AL	Illinois Bell Telephone

FINDINGS

<u>Year</u>	<u>Uses</u>	<u>Source</u>
1957	PALMQUIST ERIC W	Illinois Bell Telephone
1951	LANE WM T	Illinois Bell Telephone
	JACKSON WALTER E	Illinois Bell Telephone
	HAZLEHURST HARRY JR	Illinois Bell Telephone
1947	WINSLOW PAULINE	Illinois Bell Telephone
	JACKSON WALTER E	Illinois Bell Telephone

11261 S EDBROOKE

<u>Year</u>	<u>Uses</u>	<u>Source</u>
1957	SUNDEEN OSCAR P	Illinois Bell Telephone
	SIEGEL JOHN L	Illinois Bell Telephone
	PETERSON ROBT L	Illinois Bell Telephone
	PKWY FOOD SHOP	Illinois Bell Telephone
1951	SIEGEL JOHN L	Illinois Bell Telephone
	PKWY FOOD SHOP	Illinois Bell Telephone
	HORIER JAS	Illinois Bell Telephone
	HOLMBERG EDW A	Illinois Bell Telephone
1947	NESPECA ROSE DELCTSN	Illinois Bell Telephone
	PANOZZO JNO J	Illinois Bell Telephone
	WILKINSON HUGH M	Illinois Bell Telephone

S EDBROOKE AVE

11114 S EDBROOKE AVE

<u>Year</u>	<u>Uses</u>	<u>Source</u>
2017	CHRISTOPHER HALL	Cole Information Services
	JAMES MOORE	Cole Information Services
	TOMMIE FOSTER	Cole Information Services
	TEMIKA HALL	Cole Information Services
2014	TIMOTHY STEVENSON	Cole Information Services
	TONY BROWN	Cole Information Services
	TONE BRYANT	Cole Information Services
	KATRICE HARRIS	Cole Information Services
	TOMMIE FOSTER	Cole Information Services

FINDINGS

<u>Year</u>	<u>Uses</u>	<u>Source</u>
2009	ROSALIND GARDNER	Cole Information Services
	AALIYA GRAY	Cole Information Services
	MONIQUE BROWN	Cole Information Services
	LORRAINE WESLEY	Cole Information Services
	CHRISTOPHER MILTON	Cole Information Services
	KELVIN PICKENS	Cole Information Services
2004	KELVIN PICKENS	Cole Information Services
	MICHAEL GIBSON	Cole Information Services
	REGINALD CARTER	Cole Information Services
	SHARION MCCOY	Cole Information Services
	ADA MCCOY	Cole Information Services
1999	XXXX	Haines & Company
1986	Washington Gerald	Illinois Bell Telephone

11117 S EDBROOKE AVE

<u>Year</u>	<u>Uses</u>	<u>Source</u>
2014	WADE ZENDA	Cole Information Services
2009	WADE ZENDA	Cole Information Services
1999	WADE Zenda	Haines & Company
1981	Powell Victoria	Reuben H. Donnelley Telephone
1941	Sack Andrew C	The Reuben H. Donelley Corporation

11118 S EDBROOKE AVE

<u>Year</u>	<u>Uses</u>	<u>Source</u>
2017	CORNELIUS MCCAster	Cole Information Services
	ANTIONETTE WILLIAMS	Cole Information Services
2014	WILLIE CARPENTER	Cole Information Services
	CORNELIUS MCCAster	Cole Information Services
	LAURA DONALD	Cole Information Services
2009	WILLIE CARPENTER	Cole Information Services
1999	LOUISE RICHARDSON	Cole Information Services
	DEWAYNE FREENY	Cole Information Services
	RICHARDSON Louise T	Haines & Company
1986	Drake F	Illinois Bell Telephone

FINDINGS

<u>Year</u>	<u>Uses</u>	<u>Source</u>
1941	Lussing Jno A	The Reuben H. Donelley Corporation

11120 S EDBROOKE AVE

<u>Year</u>	<u>Uses</u>	<u>Source</u>
1986	Moon Frances	Illinois Bell Telephone
	Craw ford Lulabelle	Illinois Bell Telephone
1981	Craw ford Lulabell	Reuben H. Donnelley Telephone
1941	Frid Sigurd	The Reuben H. Donelley Corporation
	Horw ath Andro	The Reuben H. Donelley Corporation

11121 S EDBROOKE AVE

<u>Year</u>	<u>Uses</u>	<u>Source</u>
2017	RHONDA GRANT	Cole Information Services
2014	RHONDA GRANT	Cole Information Services
2009	SAM GRANT	Cole Information Services
2005	GRANTSam	Haines Company Inc.
1999	BRUCE BERRY	Cole Information Services
	BERRYBruce W	Haines & Company
1994	CONQUERORS TOWER	Cole Information Services
1986	Berry Bruce W	Illinois Bell Telephone

11123 S EDBROOKE AVE

<u>Year</u>	<u>Uses</u>	<u>Source</u>
2014	CLIFFORD MARTIN	Cole Information Services
2009	JOVAN KOONCE	Cole Information Services
2005	XXXX	Haines Company Inc.
2004	CARMECETA CONWAY	Cole Information Services
	MILDRED STEPHENS	Cole Information Services
1986	Davis Geo	Illinois Bell Telephone
1923	CHESTER Otto formn	R. L. Polk & Co.

11126 S EDBROOKE AVE

<u>Year</u>	<u>Uses</u>	<u>Source</u>
1941	Gregerson Andrew A	The Reuben H. Donelley Corporation

FINDINGS

11127 S EDBROOKE AVE

<u>Year</u>	<u>Uses</u>	<u>Source</u>
2017	ALICIA HOWARD	Cole Information Services
2014	ROSE WASHINGTON	Cole Information Services
2005	WASHINGTON Sarah	Haines Company Inc.
2004	ROSE WASHINGTON	Cole Information Services
	EDWARD ORCHOWSKI	Cole Information Services
1981	Orchow ski Edw J	Reuben H. Donnelley Telephone
1941	Carlson Clarence	The Reuben H. Donelley Corporation
	Bergquist Carl	The Reuben H. Donelley Corporation

11132 S EDBROOKE AVE

<u>Year</u>	<u>Uses</u>	<u>Source</u>
2017	R LOFTON	Cole Information Services
	FRED HORTON	Cole Information Services
	JOHNNY BRABOY	Cole Information Services
	RENETTA DRABOY	Cole Information Services
2014	RENETTA DRABOY	Cole Information Services
	JOHNNIE BRABOY	Cole Information Services
	FRED HORTON	Cole Information Services
	R LOFTON	Cole Information Services
	JOHNNIE WALKER	Cole Information Services
	JOHNIKA LOWE	Cole Information Services
2009	JOHNNIE BRABOY	Cole Information Services
	MATTIE WALKER	Cole Information Services
	JOHNIKA LOWE	Cole Information Services
2005	WILLIAMS Debra	Haines Company Inc.
2004	DONALD DRINK	Cole Information Services
	ADELL BRAXTON	Cole Information Services
1999	ADELL BRAXTON	Cole Information Services
	BRAXTONAdell	Haines & Company
1986	Maiden Rudolph	Illinois Bell Telephone
1941	Holmquist Hulda	The Reuben H. Donelley Corporation

FINDINGS

11133 S EDBROOKE AVE

<u>Year</u>	<u>Uses</u>	<u>Source</u>
2017	MARIE EDWARDS	Cole Information Services
	CRYSTAL SMITH	Cole Information Services
	SAM GRANT	Cole Information Services
2014	LISA BROWN	Cole Information Services
	SAM GRANT	Cole Information Services
	JIMMIE EDWARDS	Cole Information Services
2009	KARL WILLIAMS	Cole Information Services
	CARLTON YOUNGWOOD	Cole Information Services
	JONATHAN EDWARDS	Cole Information Services
	CHANELL ANDERSON	Cole Information Services
	JABBAR BURTON	Cole Information Services
	RHONDA GRANT	Cole Information Services
	GERALD WATKINS	Cole Information Services
2005	BURTON Jabber	Haines Company Inc.
	JONES J C	Haines Company Inc.
2004	JABBAR BURTON	Cole Information Services
	JIMMIE EDWARDS	Cole Information Services
	JOSEPHINE JONES	Cole Information Services
1999	CHARLES WILLIAMS	Cole Information Services
	J 6 J RADIATOR SERV	Haines & Company
	WHITBY Pearl	Haines & Company
1994	J & J RADIATOR SVC	Cole Information Services
1941	Timmann Martha Mrs	The Reuben H. Donelley Corporation

11134 S EDBROOKE AVE

<u>Year</u>	<u>Uses</u>	<u>Source</u>
2017	JERLINE FLOWERS	Cole Information Services
2014	ROSE FLOWERS	Cole Information Services
2009	LINDA WARE	Cole Information Services
	JERLINE FLOWERS	Cole Information Services
2005	WILLIAMS Lenoars	Haines Company Inc.
	JOHNSONJerdine	Haines Company Inc.

FINDINGS

<u>Year</u>	<u>Uses</u>	<u>Source</u>
2004	FLOWERS JERLINE	Cole Information Services
1999	LENORA WILLIAMS	Cole Information Services
	FLOWERS JERLINE	Cole Information Services
	WILLIAMS Lenor	Haines & Company
	WILLIAMS Lenor	Haines & Company
1981	Flow ers Jerline	Reuben H. Donnelley Telephone

11135 S EDBROOKE AVE

<u>Year</u>	<u>Uses</u>	<u>Source</u>
2017	KIEARRA BANKS	Cole Information Services
	DEBRA WILLIAMS	Cole Information Services
2014	WESLEY HIGHTOWER	Cole Information Services
	DEBRA WILLIAMS	Cole Information Services
2009	DEBRA WILLIAMS	Cole Information Services
2004	DEBRA WILLIAMS	Cole Information Services
	VINCENT EDWARDS	Cole Information Services
	ROCHELLE HIGHTOWER	Cole Information Services
1999	R HIGHTOWER	Cole Information Services
	HIGHTOWER R	Haines & Company
1994	WALKER, MARTHA	Cole Information Services
1986	Walker Marjorie	Illinois Bell Telephone
1981	Walker Marjorie	Reuben H. Donnelley Telephone

11136 S EDBROOKE AVE

<u>Year</u>	<u>Uses</u>	<u>Source</u>
1941	Johnson Luther	The Reuben H. Donelley Corporation

11139 S EDBROOKE AVE

<u>Year</u>	<u>Uses</u>	<u>Source</u>
2017	DANVIE LOTT	Cole Information Services
	LAKENDRA TRONE	Cole Information Services
	VICTORIA WHORTON	Cole Information Services
	JUANITA WILBURN	Cole Information Services
	G MCKINLEY	Cole Information Services

FINDINGS

<u>Year</u>	<u>Uses</u>	<u>Source</u>
2014	SAMUEL THOMAS	Cole Information Services
	VICTORIA WHORTON	Cole Information Services
	DOROTHY LOTT	Cole Information Services
	G MCKINLEY	Cole Information Services
2009	FRANKIE GODFREY	Cole Information Services
	VICTOR SANDIFER	Cole Information Services
	JAMES KERNS	Cole Information Services
	CALLIE SCOTT	Cole Information Services
	LASHON JAMISON	Cole Information Services
2005	XXXX	Haines Company Inc.
2004	LINDA LOCKRIDGE	Cole Information Services
	GUS DUNBAR	Cole Information Services
1999	A REID	Cole Information Services
	REIDA	Haines & Company
1981	Carr Shelon	Reuben H. Donnelley Telephone
1941	Bilik Jno L	The Reuben H. Donelley Corporation
	Johnston Jno	The Reuben H. Donelley Corporation

11140 S EDBROOKE AVE

<u>Year</u>	<u>Uses</u>	<u>Source</u>
2014	ANGELA JONES	Cole Information Services
2009	PIERRE JONES	Cole Information Services
2005	JONESVaie	Haines Company Inc.
2004	PIERRE JONES	Cole Information Services
1999	VALLIE JONES	Cole Information Services
	JONES Vallie	Haines & Company
1994	JONES, ANGELA	Cole Information Services

11141 S EDBROOKE AVE

<u>Year</u>	<u>Uses</u>	<u>Source</u>
2014	JAMES LONG	Cole Information Services
2009	JOHNATHON SMITH	Cole Information Services
	GARY JONES	Cole Information Services
2005	LEEWOODSFaye C	Haines Company Inc.

FINDINGS

<u>Year</u>	<u>Uses</u>	<u>Source</u>
2004	ROBERT STANFORD	Cole Information Services
	C WILSON	Cole Information Services
	MARTHA LONG	Cole Information Services
1999	C WILSON	Cole Information Services
	WILSONCJ	Haines & Company
1941	Staton Woodrow W	The Reuben H. Donelley Corporation

11144 S EDBROOKE AVE

<u>Year</u>	<u>Uses</u>	<u>Source</u>
2014	FRANCINE RILEY	Cole Information Services
2009	VESPUCCI COLE	Cole Information Services
	ANDREWNETT COLEMAN	Cole Information Services
	CARL BRANIGAN	Cole Information Services
	FRANCINE RILEY	Cole Information Services
2005	COLEMAN Andrew nen	Haines Company Inc.
	JEFFERSON Brenda	Haines Company Inc.
2004	DENESSIA SPRAGGINS	Cole Information Services
	ABDUL MUHAMMAD	Cole Information Services
	BRENDA JEFFERSON	Cole Information Services
	SAMUEL HIGHTOWER	Cole Information Services
1999	JEROME MUHAMMAD	Cole Information Services
	MUHAMMADJBrome	Haines & Company
1994	JACKSON, GARY	Cole Information Services
1941	Stone Russell D Jr	The Reuben H. Donelley Corporation
	Stone Wm E	The Reuben H. Donelley Corporation

11145 S EDBROOKE AVE

<u>Year</u>	<u>Uses</u>	<u>Source</u>
2017	FREDERICK WILLIAMS	Cole Information Services
	HERBERT WILLIAMS	Cole Information Services
2014	HERBERT WILLIAMS	Cole Information Services
2009	TIMILYN WILLIAMS	Cole Information Services
2005	WILLIAMS Raymond	Haines Company Inc.
2004	TIMILYN WILLIAMS	Cole Information Services

FINDINGS

<u>Year</u>	<u>Uses</u>	<u>Source</u>
1999	RAYMOND WILLIAMS	Cole Information Services
	WILLIAMS Raymond	Haines & Company
	HOLLANDVermekia	Haines & Company
1994	FREEMAN EPSIENOLA	Cole Information Services
	KAISER, K	Cole Information Services
	DAVIS, EULA	Cole Information Services
	ECHOLS, K	Cole Information Services
	FREEMAN, E	Cole Information Services
1986	Freeman Epsienola	Illinois Bell Telephone
	Echols Barbara	Illinois Bell Telephone
	Echols Barbara	Illinois Bell Telephone
1981	Freeman Epsienola	Reuben H. Donnelley Telephone
1941	Cavanaugh Wilfred P	The Reuben H. Donelley Corporation

11148 S EDBROOKE AVE

<u>Year</u>	<u>Uses</u>	<u>Source</u>
2017	ALYCIA MAIZE	Cole Information Services
	GEORGINA TRIBBLE	Cole Information Services
	BETH WATTS	Cole Information Services
	EARICK RAYBURN	Cole Information Services
	LANTANYA BRYANT	Cole Information Services
2014	KENISHA STEPHENS	Cole Information Services
	EARICK RAYBURN	Cole Information Services
	KAHLILAH QUALLS	Cole Information Services
2009	KAHLILAH QUALLS	Cole Information Services
	O FOREST	Cole Information Services
	JERRY ROBERSON	Cole Information Services
	CAKORRA RILEY	Cole Information Services
2005	DANIELS Kirk	Haines Company Inc.
2004	O FOREST	Cole Information Services
	LAVERNE DAVIS	Cole Information Services
	LIONEL MCDANIEL	Cole Information Services
	KIRK DANIELS	Cole Information Services

FINDINGS

<u>Year</u>	<u>Uses</u>	<u>Source</u>
2004	LENKA MACK	Cole Information Services
1994	DANIELS, WILLIE	Cole Information Services
1941	Holm Roy W	The Reuben H. Donelley Corporation

11149 S EDBROOKE AVE

<u>Year</u>	<u>Uses</u>	<u>Source</u>
2017	WILHELMENA ALLEN	Cole Information Services
2014	WILHELMENA ALLEN	Cole Information Services
2009	ROBERT ALLEN	Cole Information Services
	ALLEN ROBERT	Cole Information Services
	RASHIDA OSTON	Cole Information Services
	LATOYA KINDRED	Cole Information Services
2005	ALLENRobert	Haines Company Inc.
2004	ALLEN ROBERT	Cole Information Services
	ROBERT ALLEN	Cole Information Services
	RASHIDA OSTON	Cole Information Services
1999	XXXX	Haines & Company
1941	Glass Michael	The Reuben H. Donelley Corporation
	Palagi Raymond	The Reuben H. Donelley Corporation

11153 S EDBROOKE AVE

<u>Year</u>	<u>Uses</u>	<u>Source</u>
2017	ALBERT GARNER	Cole Information Services
2014	EARICK RAYBURN	Cole Information Services
2009	EARICK RAYBURN	Cole Information Services
1981	Ervin Eddie L	Reuben H. Donnelley Telephone
1941	Olson Hjalmar	The Reuben H. Donelley Corporation

11155 S EDBROOKE AVE

<u>Year</u>	<u>Uses</u>	<u>Source</u>
2017	WILLIAM GREEN	Cole Information Services
	MICHAEL DAVIS	Cole Information Services
2014	KAREN JOHNSON	Cole Information Services
	WILLIAM GREEN	Cole Information Services

FINDINGS

<u>Year</u>	<u>Uses</u>	<u>Source</u>
2014	SHARON ROSS	Cole Information Services
	DIANE HAYSLETT	Cole Information Services
2009	MICHAEL DAVIS	Cole Information Services
	SHARON ROSS	Cole Information Services
2005	DAVIS Michaeli	Haines Company Inc.
	DAVi S Michael L	Haines Company Inc.
2004	WILLIE JONES	Cole Information Services
	JIMMIE LIGGINS	Cole Information Services
	WILLIAM GREEN	Cole Information Services
	MICHAEL DAVIS	Cole Information Services
1999	LANDRA CUPIL-JONES	Cole Information Services
	CUPIL Jones Landra	Haines & Company
	2TH E	Haines & Company
1986	Price Augustin	Illinois Bell Telephone
1981	Campbell Mary	Reuben H. Donnelley Telephone
1941	Barron Nora Mrs	The Reuben H. Donelley Corporation
	Freeburn Jas	The Reuben H. Donelley Corporation

11200 S EDBROOKE AVE

<u>Year</u>	<u>Uses</u>	<u>Source</u>
2005	XXXX	Haines Company Inc.
1999	IBD CORPORATION	Cole Information Services
	IBD CORPORATION	Haines & Company
1994	IBD CORP	Cole Information Services

11207 S EDBROOKE AVE

<u>Year</u>	<u>Uses</u>	<u>Source</u>
2017	ELBERT THOMPSON	Cole Information Services
	BRENDA PAYTON	Cole Information Services
2014	RAYMOND WILLIAMS	Cole Information Services
	REGAIL THOMPSON	Cole Information Services
	RAY PAYTON	Cole Information Services
2009	RAY PAYTON	Cole Information Services
2005	THOMPSON Regail	Haines Company Inc.

FINDINGS

<u>Year</u>	<u>Uses</u>	<u>Source</u>
2005	THOMPSON R	Haines Company Inc.
	THOMPSOND	Haines Company Inc.
2004	BRENDA PAYTON	Cole Information Services
	REGAIL THOMPSON	Cole Information Services
	WILLA REGAIL	Cole Information Services

11211 S EDBROOKE AVE

<u>Year</u>	<u>Uses</u>	<u>Source</u>
2017	VELMA CLEMMER	Cole Information Services
2014	COLLINS HERBERT	Cole Information Services
2009	JOHN SECREST	Cole Information Services
2005	COLLINSHerbert	Haines Company Inc.
2004	COLLINS HERBERT	Cole Information Services
1999	RAE SECREST	Cole Information Services
	SECRESTRae	Haines & Company
1994	SECREST, IONA	Cole Information Services
1941	Siegel Wm J	The Reuben H. Donelley Corporation

11213 S EDBROOKE AVE

<u>Year</u>	<u>Uses</u>	<u>Source</u>
2014	OCCUPANT UNKNOWN	Cole Information Services
2004	KAREN GATES	Cole Information Services
	KAREN MONCREASE	Cole Information Services
1999	THERESA BIRCH-BANKHEAD	Cole Information Services
	BIRCH Bankhead	Haines & Company
	Theresa DUNCAN Torrano	Haines & Company
1941	Kippen Grace Mrs	The Reuben H. Donelley Corporation

11214 S EDBROOKE AVE

<u>Year</u>	<u>Uses</u>	<u>Source</u>
1941	Schulte Wm	The Reuben H. Donelley Corporation

11217 S EDBROOKE AVE

<u>Year</u>	<u>Uses</u>	<u>Source</u>
2005	XXXX	Haines Company Inc.

FINDINGS

<u>Year</u>	<u>Uses</u>	<u>Source</u>
2004	GREGORY EDINGBURG	Cole Information Services
1999	A PATTERSON	Cole Information Services
	PATTERSONA	Haines & Company
1981	Patterson Carolyn	Reuben H. Donnelley Telephone
1941	Pfotenahuer Herman E	The Reuben H. Donelley Corporation

11220 S EDBROOKE AVE

<u>Year</u>	<u>Uses</u>	<u>Source</u>
1941	Del Cotto Fred	The Reuben H. Donelley Corporation

11221 S EDBROOKE AVE

<u>Year</u>	<u>Uses</u>	<u>Source</u>
1981	Ganier Rita M	Reuben H. Donnelley Telephone
1941	Pryor Stephen A	The Reuben H. Donelley Corporation

11222 S EDBROOKE AVE

<u>Year</u>	<u>Uses</u>	<u>Source</u>
1941	Anderson Florence	The Reuben H. Donelley Corporation
	Smith Henry J	The Reuben H. Donelley Corporation

11223 S EDBROOKE AVE

<u>Year</u>	<u>Uses</u>	<u>Source</u>
2017	CURTIS LONIE	Cole Information Services
2014	CURTIS LONIE	Cole Information Services
2005	MCBRYDE Beverly	Haines Company Inc.
2004	LEONARD JEFFERSON	Cole Information Services
1999	BEVERLY MCBRYDE	Cole Information Services
	MCBRYDEBeverly A	Haines & Company
	JEFFERSONThelma	Haines & Company

11224 S EDBROOKE AVE

<u>Year</u>	<u>Uses</u>	<u>Source</u>
1941	Josselyn L E Jr	The Reuben H. Donelley Corporation

FINDINGS

11226 S EDBROOKE AVE

<u>Year</u>	<u>Uses</u>	<u>Source</u>
1941	Larson Marie Mrs	The Reuben H. Donelley Corporation

11228 S EDBROOKE AVE

<u>Year</u>	<u>Uses</u>	<u>Source</u>
2009	ZECH RODNEY	Cole Information Services

11229 S EDBROOKE AVE

<u>Year</u>	<u>Uses</u>	<u>Source</u>
2017	DAN DEBLASIO	Cole Information Services
	KIZZY NELSON	Cole Information Services
	ED WRIGHT	Cole Information Services
2014	SHANE SHADE	Cole Information Services
	ED WRIGHT	Cole Information Services
2009	SHANE CUNNINGHAM	Cole Information Services
	CYNTHIA SHADE	Cole Information Services
2005	SHADE Cynthia	Haines Company Inc.
2004	CORINE THOMAS	Cole Information Services
1999	JOHNNYS BASEMENT	Cole Information Services
	MINNIE BROWN	Cole Information Services
	JOHNNYS BASEMENT	Haines & Company
	BROWN Minnie	Haines & Company
1994	BROWN, A	Cole Information Services
1986	Brow n Minnie	Illinois Bell Telephone
	Brow n A	Illinois Bell Telephone
1981	Brow n Minnie	Reuben H. Donnelley Telephone
1941	Herzog Edmond	The Reuben H. Donelley Corporation

11232 S EDBROOKE AVE

<u>Year</u>	<u>Uses</u>	<u>Source</u>
2014	ZECH RODNEY	Cole Information Services

11233 S EDBROOKE AVE

<u>Year</u>	<u>Uses</u>	<u>Source</u>
2009	BERNICE JEFFERSON	Cole Information Services

FINDINGS

11234 S EDBROOKE AVE

<u>Year</u>	<u>Uses</u>	<u>Source</u>
2017	THEOPHILUS HARRIS	Cole Information Services
	NIDRA WRIGHT	Cole Information Services
2014	NIDRA WRIGHT	Cole Information Services
	THEOPHILUS HARRIS	Cole Information Services
2005	DANIELS Kinberly	Haines Company Inc.
2004	KIMBERLY DANIELS	Cole Information Services
1999	MATTHEW SIPP	Cole Information Services
	SIPP Matthew	Haines & Company
1986	Sipp Commonie Rev	Illinois Bell Telephone

11235 S EDBROOKE AVE

<u>Year</u>	<u>Uses</u>	<u>Source</u>
2017	NORRIS GREEN	Cole Information Services
	DONALD BOSTIC	Cole Information Services
2014	NORRIS GREEN	Cole Information Services
2009	NORRIS GREEN	Cole Information Services
2005	WILDER K	Haines Company Inc.
2004	JOHNNY GREEN	Cole Information Services
1999	XXXX	Haines & Company
1981	King Francine	Reuben H. Donnelley Telephone
1941	York Allan E	The Reuben H. Donelley Corporation

11236 S EDBROOKE AVE

<u>Year</u>	<u>Uses</u>	<u>Source</u>
1999	XXXX	Haines & Company
1994	GOODWIN, JANET	Cole Information Services
1986	Bailey Darlene	Illinois Bell Telephone
	Bailey Donna	Illinois Bell Telephone
1981	Bailey Eddie	Reuben H. Donnelley Telephone
1941	Nelson Mary Mrs	The Reuben H. Donelley Corporation

FINDINGS

11237 S EDBROOKE AVE

<u>Year</u>	<u>Uses</u>	<u>Source</u>
2017	DOROTHY AUSTIN	Cole Information Services
	LOREND A DICKENS	Cole Information Services
2014	LOREND A DICKENS	Cole Information Services
	DOROTHY AUSTIN	Cole Information Services
2009	DOROTHY DICKENS	Cole Information Services
2005	AUSTIN Dorothy	Haines Company Inc.
2004	DOROTHY AUSTIN	Cole Information Services
1999	JAY DICKENS	Cole Information Services
	DICKENS Jay B	Haines & Company

11238 S EDBROOKE AVE

<u>Year</u>	<u>Uses</u>	<u>Source</u>
2005	ROBERSON Matie	Haines Company Inc.
2004	MATTIE ROBERSON	Cole Information Services
1999	MATTIE ROBERSON	Cole Information Services
	ROBERSON Mattie C	Haines & Company
1941	Doyle Edw	The Reuben H. Donelley Corporation

11242 S EDBROOKE AVE

<u>Year</u>	<u>Uses</u>	<u>Source</u>
2017	TENISHA GOOLSBY	Cole Information Services
2014	TYRONE JOHNSON	Cole Information Services
2009	COURTNEY CARTWRIGHT	Cole Information Services
2005	TOWNSEND Vanessa	Haines Company Inc.
1999	JANICE FIELDS	Cole Information Services
	FIELDS Janice	Haines & Company
	FIELDS Janice	Haines & Company
1994	FIELDS, JANICE	Cole Information Services
	TOWNSEND, VANESSA	Cole Information Services
1986	Williams Mable	Illinois Bell Telephone
1981	Simms Saml	Reuben H. Donnelley Telephone
1941	Lemmon Norman D	The Reuben H. Donelley Corporation

FINDINGS

11243 S EDBROOKE AVE

<u>Year</u>	<u>Uses</u>	<u>Source</u>
2014	JIVALLA CARTER	Cole Information Services
	BERNARD DOWD	Cole Information Services
	MARIA WILLIAMS	Cole Information Services
2009	JIVALLA CARTER	Cole Information Services
2005	CARTER Jasmine	Haines Company Inc.
	CARTER Denise	Haines Company Inc.
2004	JASMINE CARTER	Cole Information Services
1999	JOY CARTER	Cole Information Services
	CARTER Joy	Haines & Company
1986	Carter Wm	Illinois Bell Telephone
1981	Carter Wm	Reuben H. Donnelley Telephone
1941	Pastern Helen	The Reuben H. Donelley Corporation

11244 S EDBROOKE AVE

<u>Year</u>	<u>Uses</u>	<u>Source</u>
2017	RICHARD AUSTIN	Cole Information Services
2014	AUSTIN DARLENE	Cole Information Services
2009	AUSTIN DARLENE	Cole Information Services
2005	AUSTIN Richard CG	Haines Company Inc.
2004	RICHARD AUSTIN	Cole Information Services
1999	RICHARD AUSTIN	Cole Information Services
	AUSTIN Richard	Haines & Company
1941	Lundberg Benj	The Reuben H. Donelley Corporation

11245 S EDBROOKE AVE

<u>Year</u>	<u>Uses</u>	<u>Source</u>
2017	MARCELLUS GILMORE	Cole Information Services
	HASSAN RASHID	Cole Information Services
2014	TENISHA THOMAS	Cole Information Services
2009	CHARLENE SELTERS	Cole Information Services
	IATIA DIAMOND	Cole Information Services
2005	XXXX	Haines Company Inc.
2004	VAUGHNN SAMUELS	Cole Information Services

FINDINGS

<u>Year</u>	<u>Uses</u>	<u>Source</u>
1999	THOMAS JEFFERSON	Cole Information Services
	JEFFERSONThomas	Haines & Company
1994	JEFFERSON, THOMAS	Cole Information Services
1941	Manders Arnold	The Reuben H. Donelley Corporation

11246 S EDBROOKE AVE

<u>Year</u>	<u>Uses</u>	<u>Source</u>
2017	NOAH HARRIS	Cole Information Services
2014	VERTIS CLEMONS	Cole Information Services
2009	ESTHER CLEMONS	Cole Information Services
2005	CLEMONS E	Haines Company Inc.
	CALEMONS Ct 0on	Haines Company Inc.
2004	ANGELIA CLEMONS	Cole Information Services
	DEMETRICE PREWITT	Cole Information Services
	EBONIE KENDRICKS	Cole Information Services
1999	ESTHER CALEMONS	Cole Information Services
	CALEMONSEsther L	Haines & Company
1986	Clemons Vertis L	Illinois Bell Telephone
1981	Clemons Vertis L	Reuben H. Donnelley Telephone

11247 S EDBROOKE AVE

<u>Year</u>	<u>Uses</u>	<u>Source</u>
1999	JOSIE WALKER	Cole Information Services
	WALKER Josle	Haines & Company
1941	Weder Jacob	The Reuben H. Donelley Corporation

11250 S EDBROOKE AVE

<u>Year</u>	<u>Uses</u>	<u>Source</u>
2017	KATHY MANNING	Cole Information Services
2014	KATHY MANNING	Cole Information Services
2009	TIMOTHY DOWDY	Cole Information Services
2005	XXXX	Haines Company Inc.
1999	XXXX	Haines & Company
1994	MANNING, ROY L	Cole Information Services

FINDINGS

<u>Year</u>	<u>Uses</u>	<u>Source</u>
1986	Manning Roy L	Illinois Bell Telephone
1981	Manning Roy L	Reuben H. Donnelley Telephone

11251 S EDBROOKE AVE

<u>Year</u>	<u>Uses</u>	<u>Source</u>
2017	KRISTIE PEARSON	Cole Information Services
	ROMESIA LOWERY	Cole Information Services
	LAWRENCE MATTHEWS	Cole Information Services
2014	CORDERRO COVINGTON	Cole Information Services
2009	JERBRI CARR	Cole Information Services
2004	JOHNNIE WOMACK	Cole Information Services
	THOMAS JEFFERSON	Cole Information Services
1999	XXXX	Haines & Company
	3TH E	Haines & Company
1994	MONTGOMERY, QUINTIN	Cole Information Services
1986	Hayse Janice D	Illinois Bell Telephone

11252 S EDBROOKE AVE

<u>Year</u>	<u>Uses</u>	<u>Source</u>
2017	TIMOTHY DOWDY	Cole Information Services
2014	TIMOTHY DOWDY	Cole Information Services
2005	DOWDYTSmoty J	Haines Company Inc.
2004	TIMOTHY DOWDY	Cole Information Services
1941	Cedar David	The Reuben H. Donelley Corporation

11253 S EDBROOKE AVE

<u>Year</u>	<u>Uses</u>	<u>Source</u>
2017	WILLIE PHELPS	Cole Information Services
2014	MARK HAN	Cole Information Services
2009	MARK HAN	Cole Information Services
2005	HICKS Robet	Haines Company Inc.
1999	TRACEE PHELPS	Cole Information Services
1941	Yerk O C	The Reuben H. Donelley Corporation

FINDINGS

11257 S EDBROOKE AVE

<u>Year</u>	<u>Uses</u>	<u>Source</u>
2017	CHERI PITNER	Cole Information Services
	JUDITH WASHINGTON	Cole Information Services
	JUNE PEARSON	Cole Information Services
2014	KATRINA CLARK	Cole Information Services
	JUDITH WASHINGTON	Cole Information Services
	JUNE PEARSON	Cole Information Services
2009	AL PEARSON	Cole Information Services
	STEVEN WASHINGTON	Cole Information Services
	JUSTICE MILES	Cole Information Services
2005	XXXX	Haines Company Inc.
2004	WILLIC HARVEY	Cole Information Services
1986	Smith Carla	Illinois Bell Telephone
1941	Lizak Michael F	The Reuben H. Donelley Corporation
	Jordan Edw	The Reuben H. Donelley Corporation

11259 S EDBROOKE AVE

<u>Year</u>	<u>Uses</u>	<u>Source</u>
2014	DEDRICK WASHINGTON	Cole Information Services
2004	A HALL	Cole Information Services
	DARRYL WAITES	Cole Information Services
1999	T HARRIS	Cole Information Services
1986	Bradshaw Eliza	Illinois Bell Telephone
1981	Bradshaw Eliza	Reuben H. Donnelley Telephone
1941	Kieken Wm J	The Reuben H. Donelley Corporation
	Glover Isabel	The Reuben H. Donelley Corporation
	Keeler Rex H	The Reuben H. Donelley Corporation

11261 S EDBROOKE AVE

<u>Year</u>	<u>Uses</u>	<u>Source</u>
2009	PAUL SMITH	Cole Information Services
	HARRY BUSH	Cole Information Services
2005	NOEL Rere	Haines Company Inc.
	SMITH Paw	Haines Company Inc.

FINDINGS

<u>Year</u>	<u>Uses</u>	<u>Source</u>
2004	RENEE NOEL	Cole Information Services
	PAUL SMITH	Cole Information Services
	WANDA PERKINS	Cole Information Services
	T BROWN	Cole Information Services
1986	Coleman Douglas	Illinois Bell Telephone
1941	Pkw y Food Shop dlctsn	The Reuben H. Donelley Corporation
	Horler Jas	The Reuben H. Donelley Corporation

S MICHIGAN

11105 S MICHIGAN

<u>Year</u>	<u>Uses</u>	<u>Source</u>
1957	DARLING SHOPS F	Illinois Bell Telephone
1951	SPIEGEL INC ORD DEPT	Illinois Bell Telephone
	SPIEGEL INC ORD DEPT	Illinois Bell Telephone
1947	SPIEGEL INC TELEPHONE ORDER DEPT	Illinois Bell Telephone

11106 S MICHIGAN

<u>Year</u>	<u>Uses</u>	<u>Source</u>
1957	BEIL HARRY H MD	Illinois Bell Telephone
	BURDA & VANI SCHEL TEMA SURVRS	Illinois Bell Telephone
	DUBOIS REGINALD ALDERMAN	Illinois Bell Telephone
	HORWITZ HERMAN L MD	Illinois Bell Telephone
	HOUSEHOLD FINANCE CORP BRNCHES	Illinois Bell Telephone
	MAJESTIC IRON WKS	Illinois Bell Telephone
	9TH WARD REGULAR REPUB ORGNZTN	Illinois Bell Telephone
	SEGALL WALTER MD	Illinois Bell Telephone
	SILVERMAN MILTON OFC	Illinois Bell Telephone
	SINARD C A DDS	Illinois Bell Telephone
	SPIVAK IRVING H FOOT SPLST	Illinois Bell Telephone
	TECHNICAL TRADES EMPL AGCY	Illinois Bell Telephone
	VANSCHELTEMA JOHN W OFC	Illinois Bell Telephone
1951	BACK TO GOD HOUR OF THE CHR REF CHURCH	Illinois Bell Telephone
	BEIL HARRY H MD	Illinois Bell Telephone

FINDINGS

<u>Year</u>	<u>Uses</u>	<u>Source</u>
1951	DUBOIS REGINALD ALDERMAN	Illinois Bell Telephone
	HORWITZ HERMAN L MD	Illinois Bell Telephone
	HOUSEHOLD FINANCE CORP LOOP	Illinois Bell Telephone
	MAJESTIC IRON WKS	Illinois Bell Telephone
	9TH WARD REGULAR REPUB ORGNZTN	Illinois Bell Telephone
	PETERSON STANLEY A OD	Illinois Bell Telephone
	SINARD C A DDS	Illinois Bell Telephone
	SPIVAK IRVING H FOOT SPLST	Illinois Bell Telephone
	TECHNICAL TRADES EMPL AGCY	Illinois Bell Telephone
	TWO LEGS INC PANTS	Illinois Bell Telephone
	VANSCHSELTEMA JOHN W OFC	Illinois Bell Telephone
1947	NATL UNION OF CHRISTIAN SCHLS	Illinois Bell Telephone
	BEIL HARRY H MD	Illinois Bell Telephone
	PAKULAZ A ROBT LWYR	Illinois Bell Telephone
	SEGALL WALTER MD	Illinois Bell Telephone
	SINARD C A DDS	Illinois Bell Telephone
	SPIVAK IRVING H FOOT SPLST	Illinois Bell Telephone
	2 LEGS INC PANTS	Illinois Bell Telephone
	HORWITZ HERMAN L MD	Illinois Bell Telephone
	DANIELS JOHN ROBT LWYR	Illinois Bell Telephone
	NELSON RAGNAR G INS	Illinois Bell Telephone

11108 S MICHIGAN

<u>Year</u>	<u>Uses</u>	<u>Source</u>
1957	UNION NATL BANK OF CHGO	Illinois Bell Telephone
1951	UNION NATL BANK OF CHGO	Illinois Bell Telephone
1947	WALLER THOS F OFC	Illinois Bell Telephone
	SWANSTROM HARRY C OFC	Illinois Bell Telephone
	KINELL CARL A OFC	Illinois Bell Telephone
	BRANDT CHAS H & CO RL EST	Illinois Bell Telephone
	MUTUAL TRUST LIFE INS CO HOME OFC	Illinois Bell Telephone

FINDINGS

11111 S MICHIGAN

<u>Year</u>	<u>Uses</u>	<u>Source</u>
1957	YORK WOMENS APPAREL GENL OFC	Illinois Bell Telephone
1951	GAYTIME SHOPS GENL OFC	Illinois Bell Telephone
1947	GAYTIME FROCKS INC GENL OFC	Illinois Bell Telephone

11112 S MICHIGAN

<u>Year</u>	<u>Uses</u>	<u>Source</u>
1957	SMITH DENTAL LABTRY	Illinois Bell Telephone
	THARP ROBT J DDS	Illinois Bell Telephone
	PALULIS PETER M DDS	Illinois Bell Telephone
	PETERSON JOS O MD	Illinois Bell Telephone
	TOVSTEIN BYRON ORTHODONTIST	Illinois Bell Telephone
	LACE JOHN L DDS	Illinois Bell Telephone
	FISHER ROBT M DDS	Illinois Bell Telephone
	ARVAN EMPL AGCY	Illinois Bell Telephone
1951	WALPER ROBT R CHRPRCTR	Illinois Bell Telephone
	THARP ROBT J DDS	Illinois Bell Telephone
	PETERSON JOS O MD	Illinois Bell Telephone
	PEARCE AJ DDS	Illinois Bell Telephone
	MIKOL EDW G ATTY	Illinois Bell Telephone
	LIBBERTON R C MD	Illinois Bell Telephone
	LACE JOHN L DDS	Illinois Bell Telephone
	KAHOUN JOHN A LWYR	Illinois Bell Telephone
	FISHER ROBT M DOS	Illinois Bell Telephone
	FISHER C M DDS	Illinois Bell Telephone
	FAWCETT C R OPTMTRST	Illinois Bell Telephone
1947	THARP ROBT J DDS	Illinois Bell Telephone
	PETERSON JOS O MD	Illinois Bell Telephone
	PEARCE A J DDS	Illinois Bell Telephone
	O DONNELL JOHN S LWYR	Illinois Bell Telephone
	O DONNELL HELEN OFC	Illinois Bell Telephone
	LIBBERTON R C MD	Illinois Bell Telephone
	KATHLYN BEAUTY SHOP	Illinois Bell Telephone

FINDINGS

<u>Year</u>	<u>Uses</u>	<u>Source</u>
1947	FISHER C M DDS	Illinois Bell Telephone
	BLACKBURN PAUL M MD	Illinois Bell Telephone
	BECKER SEBASTIAN DDS	Illinois Bell Telephone
	BALL WALTER C DDS OFC	Illinois Bell Telephone

11113 S MICHIGAN

<u>Year</u>	<u>Uses</u>	<u>Source</u>
1947	GORDON S WOMANS APPAREL	Illinois Bell Telephone

11116 S MICHIGAN

<u>Year</u>	<u>Uses</u>	<u>Source</u>
1957	NELSON FRED MENS WEAR SHOP	Illinois Bell Telephone
1947	NELSON S MEN S WEAR SHOP	Illinois Bell Telephone

11119 S MICHIGAN

<u>Year</u>	<u>Uses</u>	<u>Source</u>
1951	SUZY MILINRY SHOP	Illinois Bell Telephone

11120 S MICHIGAN

<u>Year</u>	<u>Uses</u>	<u>Source</u>
1957	MILTON STUDIO PHOTGR	Illinois Bell Telephone
	LAZARSKI B K MD	Illinois Bell Telephone
	BROOKS E OPTMTRST	Illinois Bell Telephone
1951	MILTON STUDIOS PHOTGRS	Illinois Bell Telephone
	LAZARSKI B K MD	Illinois Bell Telephone
	FRIEDMAN JULIUS DDS	Illinois Bell Telephone
1947	FRIEDMAN JULIUS DDS	Illinois Bell Telephone
	MILTON STUDIO	Illinois Bell Telephone
	LAZARSKI B K MD	Illinois Bell Telephone

11121 S MICHIGAN

<u>Year</u>	<u>Uses</u>	<u>Source</u>
1957	HOWARD CLOTHES INC MENS	Illinois Bell Telephone
1951	HOWARD CLOTHES INC MENS	Illinois Bell Telephone
1947	HOWARD CLOTHES INC MENS	Illinois Bell Telephone

FINDINGS

11122 S MICHIGAN

<u>Year</u>	<u>Uses</u>	<u>Source</u>
1947	HEARTH NINA	Illinois Bell Telephone

11124 S MICHIGAN

<u>Year</u>	<u>Uses</u>	<u>Source</u>
1957	PORCUPINE CLUB	Illinois Bell Telephone
	HARVEY BROS GENL OFC MEN S CLOTHLERS	Illinois Bell Telephone
1951	PORCUPINE CLUB	Illinois Bell Telephone
	HARVEY BROS GENI OFC MENS CLOTHIERS	Illinois Bell Telephone

11125 S MICHIGAN

<u>Year</u>	<u>Uses</u>	<u>Source</u>
1951	LEONARD S WMN S APPARL	Illinois Bell Telephone
	MILLER PEARL E	Illinois Bell Telephone
1947	MILLER PEARL E	Illinois Bell Telephone

11127 S MICHIGAN

<u>Year</u>	<u>Uses</u>	<u>Source</u>
1957	MASSEY CHILD S WEAR	Illinois Bell Telephone
1951	GRAYSON SHOPS INC DRESS SHOPS	Illinois Bell Telephone

11129 S MICHIGAN

<u>Year</u>	<u>Uses</u>	<u>Source</u>
1957	LORD JACK MEN S WEAR	Illinois Bell Telephone
1951	WARNER SHOPS WMNS APPARL	Illinois Bell Telephone

11131 S MICHIGAN

<u>Year</u>	<u>Uses</u>	<u>Source</u>
1957	BERLAND SHOE STORES LOOP STORE	Illinois Bell Telephone
	GLISS N PRODUCTS CO INC CING COMP	Illinois Bell Telephone
	STEVESON WRIGHT T DO	Illinois Bell Telephone
1951	CHLORINATION SPECIALISTS	Illinois Bell Telephone
	GLISSN PRODUCTS CO INC CING COMP	Illinois Bell Telephone
	STEVESON WRIGHT T OD	Illinois Bell Telephone

FINDINGS

<u>Year</u>	<u>Uses</u>	<u>Source</u>
1947	YAMPOLSKY MORRIS D MD	Illinois Bell Telephone

11132 S MICHIGAN

<u>Year</u>	<u>Uses</u>	<u>Source</u>
1957	GOOD PICK-IN-HAT SHOP	Illinois Bell Telephone
	GUBERMAN JEWELERS	Illinois Bell Telephone
1951	GUBERMAN JEWELERS	Illinois Bell Telephone
1947	MILDRED S BEAUTY SHOP	Illinois Bell Telephone

11133 S MICHIGAN

<u>Year</u>	<u>Uses</u>	<u>Source</u>
1957	LEWIS ALICE M	Illinois Bell Telephone
	CENTER SHOE STORE	Illinois Bell Telephone
1951	FELTMAN & CURME SHOE STORES CO MAIN OFC	Illinois Bell Telephone
	ANDRIESE WM L	Illinois Bell Telephone
1947	ANDRIESE WMN L	Illinois Bell Telephone

11134 S MICHIGAN

<u>Year</u>	<u>Uses</u>	<u>Source</u>
1957	LOTTER MINNIE	Illinois Bell Telephone
	BIEGELS HOME BAKERY	Illinois Bell Telephone
1951	WOODYATT ROBT E	Illinois Bell Telephone

11135 S MICHIGAN

<u>Year</u>	<u>Uses</u>	<u>Source</u>
1957	SEAQUIST HANS F	Illinois Bell Telephone
	R & S SHOE STORES GENL OFC	Illinois Bell Telephone
1951	SEAQUIST HANS F	Illinois Bell Telephone
	R & S SHOE STORE	Illinois Bell Telephone
1947	ROE LEROY	Illinois Bell Telephone
	SEAQUIST HANS F	Illinois Bell Telephone

11137 S MICHIGAN

<u>Year</u>	<u>Uses</u>	<u>Source</u>
1951	BERLAND SHOP STORES	Illinois Bell Telephone

FINDINGS

11138 S MICHIGAN

<u>Year</u>	<u>Uses</u>	<u>Source</u>
1957	ROSELAND HDW SUPPLY	Illinois Bell Telephone
1951	ROSELAND HDW SUPPLY	Illinois Bell Telephone
1947	ROSELAND HDW CO	Illinois Bell Telephone

11139 S MICHIGAN

<u>Year</u>	<u>Uses</u>	<u>Source</u>
1957	JOHNSON J T	Illinois Bell Telephone
1951	BOLTON JAS R	Illinois Bell Telephone
	NOWAK THAD R OD	Illinois Bell Telephone
	PPDOLSKY M L MD	Illinois Bell Telephone
1947	LISTER ERNEST MD	Illinois Bell Telephone

11140 S MICHIGAN

<u>Year</u>	<u>Uses</u>	<u>Source</u>
1957	BENSON RIXON CO CLOTHG	Illinois Bell Telephone

11141 S MICHIGAN

<u>Year</u>	<u>Uses</u>	<u>Source</u>
1957	WOOLWORTH F W CO GENL OFC	Illinois Bell Telephone
1951	WOOLWORTH F W CO	Illinois Bell Telephone

11145 S MICHIGAN

<u>Year</u>	<u>Uses</u>	<u>Source</u>
1957	SOUTH END CHAMBER OF COMMERCE	Illinois Bell Telephone
	WMNS APPARL	Illinois Bell Telephone
	ROSELAND AREA PLANNING ASSN	Illinois Bell Telephone
	NOVAK CHAS WENSEL JR LWYR	Illinois Bell Telephone
1951	SOUTH END CHAMBER OF COMMERCE	Illinois Bell Telephone
	NOVAK CHAS WENSEL JR LWYR	Illinois Bell Telephone
	JANE LEE STORES INC WMNS APPARL	Illinois Bell Telephone
1947	JANE LEE STORES INC WMNS APPARL	Illinois Bell Telephone

FINDINGS

11146 S MICHIGAN

<u>Year</u>	<u>Uses</u>	<u>Source</u>
1957	SHAW LARRY CONSTR CO	Illinois Bell Telephone
	R M S INTERIORS	Illinois Bell Telephone
	ROSELAND MUSIC SHOP	Illinois Bell Telephone
1951	ROSELAND MUSIC SHOP	Illinois Bell Telephone

11147 S MICHIGAN

<u>Year</u>	<u>Uses</u>	<u>Source</u>
1957	COUSINS JWLRY STORE	Illinois Bell Telephone
	JEANIE S BEAUTY SALON	Illinois Bell Telephone
	JETHS FRED C OD OFC	Illinois Bell Telephone
	SOUTHTOWN CHAPTER NO 25 DISABLED AMER VETERANS	Illinois Bell Telephone
1951	JETHS FRED C OD OFC	Illinois Bell Telephone
	VIVIAN S BEAUTY SHOP	Illinois Bell Telephone
	SANDERS VERA E	Illinois Bell Telephone
1947	VIVIAN S BEAUTY SHOP	Illinois Bell Telephone
	SANDERS VERA E	Illinois Bell Telephone
	JETHS FRED C OD OFC	Illinois Bell Telephone

11150 S MICHIGAN

<u>Year</u>	<u>Uses</u>	<u>Source</u>
1957	BELL MEN S STORE	Illinois Bell Telephone
1951	BELL MEN S STORE FRNGS	Illinois Bell Telephone

11151 S MICHIGAN

<u>Year</u>	<u>Uses</u>	<u>Source</u>
1957	NEISNER BROS INC DIST OFC	Illinois Bell Telephone
1951	NEISNER BROS INC	Illinois Bell Telephone

11152 S MICHIGAN

<u>Year</u>	<u>Uses</u>	<u>Source</u>
1957	ROSELAND S YARD GDS STORE INC	Illinois Bell Telephone
1951	ROSELANDS YARD GDS STORE INC	Illinois Bell Telephone

FINDINGS

11154 S MICHIGAN

<u>Year</u>	<u>Uses</u>	<u>Source</u>
1957	ROSELAND WHOL CO	Illinois Bell Telephone
1951	THERIAULT MA	Illinois Bell Telephone
	BRUCE S MEN S SHOP	Illinois Bell Telephone
1947	THERIAULT GENE J	Illinois Bell Telephone

11155 S MICHIGAN

<u>Year</u>	<u>Uses</u>	<u>Source</u>
1957	THREE SISTERS INC WMNS APPARL MAIN OFC & STORE	Illinois Bell Telephone
1951	THREE SISTERS INC WMNS APPARL MAIN OFC & STORE	Illinois Bell Telephone
1947	THREE SISTERS INC WMNS APPARL MAIN OFC & STORE	Illinois Bell Telephone

11158 S MICHIGAN

<u>Year</u>	<u>Uses</u>	<u>Source</u>
1951	NELSON & GILDIN CLOTHG	Illinois Bell Telephone
	GILDIN JOS CLOTHG	Illinois Bell Telephone
1947	GILDIN JOS CLOTHG	Illinois Bell Telephone

11200 S MICHIGAN

<u>Year</u>	<u>Uses</u>	<u>Source</u>
1957	BREAKSTONE EDGAR O MD	Illinois Bell Telephone
	DIRDA LINDA MD	Illinois Bell Telephone
	DIRDA LINDA MD	Illinois Bell Telephone
	NATL CLOTHG CO	Illinois Bell Telephone
1951	WERBNER SIMON CLOTHG	Illinois Bell Telephone
1947	BREAKSTONE EDGAR O MD	Illinois Bell Telephone
	WERBNER SIMON CLOTHG	Illinois Bell Telephone
	BREAKSTONE EDGAR O MD	Illinois Bell Telephone

11204 S MICHIGAN

<u>Year</u>	<u>Uses</u>	<u>Source</u>
1957	ROSELAND BETTER HEARING SERV	Illinois Bell Telephone
	MAICO HEARING AIDS	Illinois Bell Telephone

FINDINGS

<u>Year</u>	<u>Uses</u>	<u>Source</u>
1951	LIBERTY LOAN CORP GENL OFC	Illinois Bell Telephone
	CONSUMERS MILNRY INC	Illinois Bell Telephone
1947	ROSELAND OUTLET CO MENS FURNGS	Illinois Bell Telephone

11206 S MICHIGAN

<u>Year</u>	<u>Uses</u>	<u>Source</u>
1957	ROSELAND BUSINESS MEN S CREDIT BUR COLLNS	Illinois Bell Telephone
	ROSELAND CREDIT BUR COLLNS	Illinois Bell Telephone
	ROSELAND CREDIT BUR COLLNS	Illinois Bell Telephone
	ROSELAND BUSINESS MEN S CREDIT BUR COLLNS	Illinois Bell Telephone
	GREENWALD S WOMEN S WEAR SHOP	Illinois Bell Telephone
	ROSS ORVILLE E LWYR	Illinois Bell Telephone
1951	ROSS ORVILLE E LWYR	Illinois Bell Telephone
	ROSELAND CREDIT BUR COLLNS	Illinois Bell Telephone
	ROSELAND CREDIT BUR COLLNS	Illinois Bell Telephone
	ROSELAND BUSINESS MENS CREDIT BUR CALLNS	Illinois Bell Telephone
	ROSELAND BUSINESS MENS CREDIT BUR CALLNS	Illinois Bell Telephone
	ROSELAND BUSINESS MENS ASSN	Illinois Bell Telephone
	GREENWALD S WOMEN S WEAR SHOP	Illinois Bell Telephone
1947	ROSS ORVILLE E LWYR	Illinois Bell Telephone
	ROSS ORVILLE E LWYR	Illinois Bell Telephone
	ROSELAND BUSINESS MEN S ASSN	Illinois Bell Telephone
	ROSELAND BUSINESS MEN S CREDIT BUR	Illinois Bell Telephone

11208 S MICHIGAN

<u>Year</u>	<u>Uses</u>	<u>Source</u>
1957	SULLIVAN JAS JWLR	Illinois Bell Telephone
	GEM SHOP JWLR	Illinois Bell Telephone
1951	SULLIVAN JAS JWLR	Illinois Bell Telephone
	RICHTER GERALD G JWLR	Illinois Bell Telephone
	GEM SHOP JWLR	Illinois Bell Telephone

FINDINGS

11210 S MICHIGAN

<u>Year</u>	<u>Uses</u>	<u>Source</u>
1957	MASSAGIC SHOES	Illinois Bell Telephone
	LEBIN BILLY SHOES	Illinois Bell Telephone
1951	C & A MILLNRY	Illinois Bell Telephone
	LEBIN BILLY SHOES	Illinois Bell Telephone
1947	C & A MILLNRY	Illinois Bell Telephone
	LEBIN BILLY SHOES	Illinois Bell Telephone

11212 S MICHIGAN

<u>Year</u>	<u>Uses</u>	<u>Source</u>
1957	JACOBSON ERIC G	Illinois Bell Telephone
	HERMAN S ARMY STORE	Illinois Bell Telephone
	BERLANDER HERMAN GENL MDSE	Illinois Bell Telephone
1951	QUALE GEO E	Illinois Bell Telephone
	BERLANDER HERMAN GENL MDSE	Illinois Bell Telephone
1947	VAN TONGEREN JOHN	Illinois Bell Telephone

11216 S MICHIGAN

<u>Year</u>	<u>Uses</u>	<u>Source</u>
1957	HOLMSTEN CARL W	Illinois Bell Telephone
	LAVIN S CHILDRENS APPAREL	Illinois Bell Telephone
1951	HOLMSTEN CARL W	Illinois Bell Telephone
1947	ERICKSON RUDOLPH W	Illinois Bell Telephone
	ATLAS LIQR STORE	Illinois Bell Telephone

11220 S MICHIGAN

<u>Year</u>	<u>Uses</u>	<u>Source</u>
1957	PENNEY J C CO INC	Illinois Bell Telephone
1951	PENNEY J C CO INC	Illinois Bell Telephone
1947	ACME RADIO SERV	Illinois Bell Telephone

11221 S MICHIGAN

<u>Year</u>	<u>Uses</u>	<u>Source</u>
1957	KRESGE S S CO DIST OFC	Illinois Bell Telephone
	MICH POULTRY CO	Illinois Bell Telephone

FINDINGS

<u>Year</u>	<u>Uses</u>	<u>Source</u>
1951	KRESGE S S CO DIST OFC	Illinois Bell Telephone
	MICH POULTRY CO	Illinois Bell Telephone

11222 S MICHIGAN

<u>Year</u>	<u>Uses</u>	<u>Source</u>
1947	STAR SURPLUS STORES WORK CLOTHG	Illinois Bell Telephone

11224 S MICHIGAN

<u>Year</u>	<u>Uses</u>	<u>Source</u>
1947	HANSENS AUTO SUPLY CO	Illinois Bell Telephone

11225 S MICHIGAN

<u>Year</u>	<u>Uses</u>	<u>Source</u>
1951	SCHULMAN LEONARD OFC	Illinois Bell Telephone

11231 S MICHIGAN

<u>Year</u>	<u>Uses</u>	<u>Source</u>
1957	MALING SHOES OFC & WHSE	Illinois Bell Telephone
1951	MALING SHOES	Illinois Bell Telephone
1947	MALING BROS SHOES	Illinois Bell Telephone

11232 S MICHIGAN

<u>Year</u>	<u>Uses</u>	<u>Source</u>
1951	HATTON FURNTR CO	Illinois Bell Telephone

11233 S MICHIGAN

<u>Year</u>	<u>Uses</u>	<u>Source</u>
1957	BECK A S SHOE CORP	Illinois Bell Telephone
1951	BECK A S SHOE CORP OFC & MAIN STORE	Illinois Bell Telephone
1947	BECK A S SHOE CORP GENL OFC & MAIN STORE	Illinois Bell Telephone

11235 S MICHIGAN

<u>Year</u>	<u>Uses</u>	<u>Source</u>
1957	SINGER SEWING MACH CO HSEHLD MACHS SALES & SERV	Illinois Bell Telephone
1951	SINGER SEWING MACH CO HSEHLD MCHS- SALES & SERV	Illinois Bell Telephone

FINDINGS

11237 S MICHIGAN

<u>Year</u>	<u>Uses</u>	<u>Source</u>
1957	COTTON SHOPS THE DRESSES	Illinois Bell Telephone

11239 S MICHIGAN

<u>Year</u>	<u>Uses</u>	<u>Source</u>
1957	ERGO S SWEDISH HOME BAKERY	Illinois Bell Telephone
1951	ERGO S SWEDISH HOME BAKERY	Illinois Bell Telephone

11240 S MICHIGAN

<u>Year</u>	<u>Uses</u>	<u>Source</u>
1957	LIBERTY LOAN CORP LOOP	Illinois Bell Telephone
1951	HEALTH SPOT SHOE SHOPS	Illinois Bell Telephone
1947	HEALTH SPOT SHOE SHOPS	Illinois Bell Telephone

11241 S MICHIGAN

<u>Year</u>	<u>Uses</u>	<u>Source</u>
1957	NEUMODE HOSIERY CO	Illinois Bell Telephone
1951	NEUMODE HOSIERY CO GENL OTC	Illinois Bell Telephone
1947	C & S MILINRY SHOP	Illinois Bell Telephone

11242 S MICHIGAN

<u>Year</u>	<u>Uses</u>	<u>Source</u>
1957	WILNEFF M DDS	Illinois Bell Telephone
	MOTEW M DDS	Illinois Bell Telephone
1951	STEWART O M DDS	Illinois Bell Telephone
	WILNEFF M DDS	Illinois Bell Telephone
1947	STEWART O M DDS	Illinois Bell Telephone
	WILNEFF M DDS	Illinois Bell Telephone

11243 S MICHIGAN

<u>Year</u>	<u>Uses</u>	<u>Source</u>
1957	KINNEY SHOE STORES GENL OFC	Illinois Bell Telephone
1951	KINNEY SAML R	Illinois Bell Telephone
	KINNEY SAML R	Illinois Bell Telephone
1947	SCHULMAN LEONARD OFC	Illinois Bell Telephone

FINDINGS

<u>Year</u>	<u>Uses</u>	<u>Source</u>
1947	LEONARD S WOMENS APPARL	Illinois Bell Telephone

11246 S MICHIGAN

<u>Year</u>	<u>Uses</u>	<u>Source</u>
1951	NEHRING A & SONS CO PAINTRS SUPLS	Illinois Bell Telephone

11248 S MICHIGAN

<u>Year</u>	<u>Uses</u>	<u>Source</u>
1957	STERNBERG M D OFC	Illinois Bell Telephone
	NOVLTY CURTAINS & DRAPES SHOPPE	Illinois Bell Telephone
1951	NOVLTY CURTNS & DRAPES SHOPPE	Illinois Bell Telephone
	STERNBERG M D OFC	Illinois Bell Telephone

11249 S MICHIGAN

<u>Year</u>	<u>Uses</u>	<u>Source</u>
1957	STYLE CREST APPAREL SHOP	Illinois Bell Telephone

11250 S MICHIGAN

<u>Year</u>	<u>Uses</u>	<u>Source</u>
1957	SAM & JIM FRUITS & VEGETABLES	Illinois Bell Telephone
1951	SAM & JIM FRUITS & VEGETABLES	Illinois Bell Telephone
1947	SAM & JIM FRUITS & VEGETABLES	Illinois Bell Telephone

11251 S MICHIGAN

<u>Year</u>	<u>Uses</u>	<u>Source</u>
1957	ROSELAND FCTY SHOE OUTLET	Illinois Bell Telephone
1951	LYNN SHOE STORES	Illinois Bell Telephone
1947	NILES SHOES	Illinois Bell Telephone

11254 S MICHIGAN

<u>Year</u>	<u>Uses</u>	<u>Source</u>
1957	PULLMAN PRESCRIPTION PHAR	Illinois Bell Telephone
1951	PULLMAN PRESCRIPTION PHAR	Illinois Bell Telephone
1947	PULLMAN PRESCRIPTION PHAR	Illinois Bell Telephone
	PULLMAN PRESCRIPTION PHAR	Illinois Bell Telephone

FINDINGS

11256 S MICHIGAN

<u>Year</u>	<u>Uses</u>	<u>Source</u>
1957	LAWRENCE HARRY LWYR	Illinois Bell Telephone
	FEENEY HUGH S DDS	Illinois Bell Telephone
	BRIDAL BELLE THE	Illinois Bell Telephone
	BRIDAL BELLE CORSET SHOP	Illinois Bell Telephone
1951	LAWRENCE HARRY LWYR	Illinois Bell Telephone
	DRAKE STORES MAIN OFC	Illinois Bell Telephone
1947	WESTERN TIRE AUTO STORES INC GENL OFC & WHSE	Illinois Bell Telephone
	RICHMOND JAS A	Illinois Bell Telephone
	FEENEY HUGH S DDS	Illinois Bell Telephone

11257 S MICHIGAN

<u>Year</u>	<u>Uses</u>	<u>Source</u>
1957	HALLIDAY GEO C OFC	Illinois Bell Telephone
1951	BALL CHAS C OFC	Illinois Bell Telephone
	GREEN H L CO INC 50 TO \$1.00 STORE	Illinois Bell Telephone
	ILL BELL TELEPH CO GENL OFS	Illinois Bell Telephone
1947	CALDER CM OFC	Illinois Bell Telephone
	ILL BELL TELEPH CO GENL OFS	Illinois Bell Telephone

11119 1/2 S MICHIGAN

<u>Year</u>	<u>Uses</u>	<u>Source</u>
1947	BARNARD CANDIES INC CONFTY	Illinois Bell Telephone

11208 1/2 S MICHIGAN

<u>Year</u>	<u>Uses</u>	<u>Source</u>
1957	ROSEN ARNOLD G OPTMTRST	Illinois Bell Telephone
1951	SOBLE JULIUS R OPTMTRST	Illinois Bell Telephone
	ROSEN & SOBLE OPTMTRSTS	Illinois Bell Telephone
1947	ROSEN & SOBLE OPTMTRSTS	Illinois Bell Telephone
	SOBLE JULIUS R OPTMTRST	Illinois Bell Telephone
	ROSEN ARNOLD G OPTMTRST	Illinois Bell Telephone

FINDINGS

S MICHIGAN %

11140 S MICHIGAN %

<u>Year</u>	<u>Uses</u>	<u>Source</u>
1951	BENSON & RIXON CO CLOTHG	Illinois Bell Telephone

S MICHIGAN AVE

11105 S MICHIGAN AVE

<u>Year</u>	<u>Uses</u>	<u>Source</u>
2017	KIDDIES HOUSE	Cole Information Services
2014	KIDDIES HOUSE	Cole Information Services
2009	KIDDIES HOUSE	Cole Information Services
2005	KIDDIES HOUSE	Haines Company Inc.
2004	KIDDIES HOUSE	Cole Information Services
1999	BABY SPORTWEAR	Cole Information Services
1994	KIDS TOWN	Cole Information Services

11106 S MICHIGAN AVE

<u>Year</u>	<u>Uses</u>	<u>Source</u>
2014	OCCUPANT UNKNOWN	Cole Information Services
1999	XXXX	Haines & Company
	BABYSPORTWEAR 773 78 S 29 I	Haines & Company

11108 S MICHIGAN AVE

<u>Year</u>	<u>Uses</u>	<u>Source</u>
1994	SEAWAY NATIONAL BANK	Cole Information Services

11111 S MICHIGAN AVE

<u>Year</u>	<u>Uses</u>	<u>Source</u>
2017	STAR SHOES	Cole Information Services
2014	STAR SHOES	Cole Information Services
2009	STAR SHOES INC	Cole Information Services
2005	XXXX	Haines Company Inc.
1999	STAR SHOES	Cole Information Services
1994	STAR SHOES	Cole Information Services
1986	Stores	Illinois Bell Telephone

FINDINGS

<u>Year</u>	<u>Uses</u>	<u>Source</u>
1981	Stores	Reuben H. Donnelley Telephone

11113 S MICHIGAN AVE

<u>Year</u>	<u>Uses</u>	<u>Source</u>
2017	BEST BEAUTY	Cole Information Services
2014	BEST BEAUTY	Cole Information Services
2009	BEST BEAUTY	Cole Information Services
2005	BESTBEAUTY	Haines Company Inc.
1994	3 T MART	Cole Information Services

11115 S MICHIGAN AVE

<u>Year</u>	<u>Uses</u>	<u>Source</u>
2017	RS MOBILE	Cole Information Services
	NBS TS	Cole Information Services
2014	RS MOBILE	Cole Information Services
	NBS TS	Cole Information Services
2005	DOLLAR DISCOUNT	Haines Company Inc.
2004	DOLLAR DISCOUNT PLUS S MCHGN	Cole Information Services
1994	DOLLAR DISCOUNT STORE	Cole Information Services
1986	Stores Chicago	Illinois Bell Telephone

11116 S MICHIGAN AVE

<u>Year</u>	<u>Uses</u>	<u>Source</u>
2017	SEAWAY NATIONAL BANK	Cole Information Services
2014	SEAWAY NATIONAL BANK	Cole Information Services

11119 S MICHIGAN AVE

<u>Year</u>	<u>Uses</u>	<u>Source</u>
1994	FASHION SEVENTY SEVEN	Cole Information Services

11121 S MICHIGAN AVE

<u>Year</u>	<u>Uses</u>	<u>Source</u>
2017	JONATHONS	Cole Information Services
2014	JONATHONS	Cole Information Services
2009	JONATHONS	Cole Information Services
	JONATHONS MENS WEAR INC	Cole Information Services

FINDINGS

<u>Year</u>	<u>Uses</u>	<u>Source</u>
2005	JONATHONS 773 78 S 7032	Haines Company Inc.
2004	CHANHI WON	Cole Information Services
	JONATHANS MENSWEAR INC	Cole Information Services
1999	JOHNATHAN FASHIONS	Cole Information Services
	JOHNATHANFASHIONS	Haines & Company
1994	JOHNATHAN FASHIONS	Cole Information Services

11122 S MICHIGAN AVE

<u>Year</u>	<u>Uses</u>	<u>Source</u>
1999	XXXX	Haines & Company

11124 S MICHIGAN AVE

<u>Year</u>	<u>Uses</u>	<u>Source</u>
1999	XXXX	Haines & Company

11125 S MICHIGAN AVE

<u>Year</u>	<u>Uses</u>	<u>Source</u>
2017	STOP & BUY INC	Cole Information Services
2014	STOP & BUY INC	Cole Information Services
2009	STOP & BUY INC	Cole Information Services
2005	STOP & BUY	Haines Company Inc.
2004	STOP & BUY	Cole Information Services
	COLOR NAILS	Cole Information Services
1999	SPOONS BLACK VARIETY SHOP	Cole Information Services
	SPOONSBLAICK	Haines & Company
1994	CHERYLS BOUTIQUE	Cole Information Services

11127 S MICHIGAN AVE

<u>Year</u>	<u>Uses</u>	<u>Source</u>
2009	ON LINE CLOTHING	Cole Information Services
2005	ONLINE CLOTHING	Haines Company Inc.
2004	WOO LEE	Cole Information Services
	ON LINE CLOTHING	Cole Information Services
1999	MICHIGAN AVS 60628 CONT	Haines & Company
	XXXX	Haines & Company

FINDINGS

<u>Year</u>	<u>Uses</u>	<u>Source</u>
1994	CROWN FASHIONS	Cole Information Services

11129 S MICHIGAN AVE

<u>Year</u>	<u>Uses</u>	<u>Source</u>
2017	YOONY GIFTS & WIGS	Cole Information Services
2009	YOONY GIFTS & WIGS	Cole Information Services
	B & C NEW STYLE INC	Cole Information Services
2005	SPECIALISTS LTD YOONY GIFTS AND ENGRAVING	Haines Company Inc. Haines Company Inc.
1999	YOONY GIFTS AND WIGS	Cole Information Services
	ENGRAVING SPECIALISTS LIMITED	Cole Information Services
	SPECIALISTS LTD YOONY GIFTS AND ENGRAVING	Haines & Company Haines & Company
1994	B & C NEW STYLE INC	Cole Information Services

11130 S MICHIGAN AVE

<u>Year</u>	<u>Uses</u>	<u>Source</u>
2009	GUY HOCH	Cole Information Services

11131 S MICHIGAN AVE

<u>Year</u>	<u>Uses</u>	<u>Source</u>
2017	MYUNG KOO	Cole Information Services
2014	MYUNG KOO	Cole Information Services
	JOSEPH MCDONALD	Cole Information Services
	KIDDIES HOUSE	Cole Information Services
2009	ALICIA HOSKINS	Cole Information Services
	JONETTA CLARK	Cole Information Services
	MR MARKS MENS WEAR	Cole Information Services
	MR MARKS	Cole Information Services
2005	MRMARKS	Haines Company Inc.
2004	ERNESTINE LLOYD	Cole Information Services
	MR MARKS	Cole Information Services
1999	MR MARKS	Cole Information Services
	MR MARKS	Haines & Company

FINDINGS

<u>Year</u>	<u>Uses</u>	<u>Source</u>
1994	MR MARKS	Cole Information Services
1923	SCHMID HAROLD H Druggist	R. L. Polk & Co.

11132 S MICHIGAN AVE

<u>Year</u>	<u>Uses</u>	<u>Source</u>
2014	AJ FASHION	Cole Information Services
2009	NEVERMIND INC	Cole Information Services
2005	NEVERMIND INC	Haines Company Inc.
2004	QNT FASHIONS INC	Cole Information Services
	KHANLODHI IRSHAD	Cole Information Services
1999	Q N T FASHION	Cole Information Services
	QNTFASHION	Haines & Company
1994	YOONY GIFTS & WIGS SHOP	Cole Information Services

11133 S MICHIGAN AVE

<u>Year</u>	<u>Uses</u>	<u>Source</u>
2009	CHIC CLASSICS	Cole Information Services
2005	ALPHA	Haines Company Inc.
2004	SPORTS PLAZA INC	Cole Information Services
1999	ATHLETESFOOTTHE	Haines & Company
1994	HUGHES, MATTIE	Cole Information Services
	ROSELAND SHOES	Cole Information Services

11134 S MICHIGAN AVE

<u>Year</u>	<u>Uses</u>	<u>Source</u>
1999	ROSELAND SUPER STORE	Cole Information Services
	ROSELAND SUPER STR	Haines & Company
1994	ROSELAND SUPER STORE	Cole Information Services

11135 S MICHIGAN AVE

<u>Year</u>	<u>Uses</u>	<u>Source</u>
2017	THE ATHLETES FOOT	Cole Information Services
2014	HAN SUH	Cole Information Services
	THE ATHLETES FOOT	Cole Information Services
2009	HAN SUH	Cole Information Services

FINDINGS

<u>Year</u>	<u>Uses</u>	<u>Source</u>
2005	ATHLETES FOOTTHE	Haines Company Inc.
1999	STAR LINK	Haines & Company
	COMMUNICATIONS INC	Haines & Company
1994	O K & K SHOES	Cole Information Services

11136 S MICHIGAN AVE

<u>Year</u>	<u>Uses</u>	<u>Source</u>
2014	DOLLAR KING FOOD INC	Cole Information Services
2005	DOLLAR KING FOOD	Haines Company Inc.

11138 S MICHIGAN AVE

<u>Year</u>	<u>Uses</u>	<u>Source</u>
2005	ROSELAND FASHION	Haines Company Inc.
	SPORTSWEAR	Haines Company Inc.
2004	MOHAMMAD LODHI	Cole Information Services
	ROSELAND FASHION & SPORTSWEAR	Cole Information Services
1999	SUNNYS WIG SALON	Cole Information Services
	SUNNYSWIGSALON	Haines & Company
1994	SUNNYS WIG SALON	Cole Information Services

11139 S MICHIGAN AVE

<u>Year</u>	<u>Uses</u>	<u>Source</u>
2017	VILLA	Cole Information Services
2014	VILLA	Cole Information Services
2005	GEARTOWN	Haines Company Inc.
	THREE SEVEN SALES	Haines Company Inc.
1999	KIDDIES HOUSE	Haines & Company
	KIDDIES HOUSE	Cole Information Services
1994	KIDDIES HOUSE	Cole Information Services

11140 S MICHIGAN AVE

<u>Year</u>	<u>Uses</u>	<u>Source</u>
2014	SHIEKH	Cole Information Services
2005	FOOT L	Haines Company Inc.
1999	FOOTLOCKER	Haines & Company

FINDINGS

<u>Year</u>	<u>Uses</u>	<u>Source</u>
1999	FOOT LOCKER	Cole Information Services

11141 S MICHIGAN AVE

<u>Year</u>	<u>Uses</u>	<u>Source</u>
2009	GEAR TOWN	Cole Information Services
1999	XXXX	Haines & Company

11142 S MICHIGAN AVE

<u>Year</u>	<u>Uses</u>	<u>Source</u>
2017	U B FASHIONS	Cole Information Services
2014	U B FASHIONS	Cole Information Services
2009	U B FASHIONS	Cole Information Services
	JAIME LEE	Cole Information Services
2005	UB FASHIONS	Haines Company Inc.
1999	9 U 8 FASHIONS	Haines & Company
	U B FASHIONS	Cole Information Services
1994	U B FASHIONS	Cole Information Services

11145 S MICHIGAN AVE

<u>Year</u>	<u>Uses</u>	<u>Source</u>
2014	THE COLLECTION	Cole Information Services
2009	ZAW COLLECTIONS	Cole Information Services
2005	COLLECTION	Haines Company Inc.
	CLOTHING THE	Haines Company Inc.
2004	ZAW COLLECTIONS	Cole Information Services
1999	ROSELAND BUSINESS DEVELOPMENT COUNCIL	Cole Information Services
	PLAYERS DEAL	Cole Information Services
	PLAYERS DEAL	Haines & Company
	ROSELAND BUS DVLP 773 995 62D	Haines & Company
1994	FRESH CLOTHING CO	Cole Information Services
	ROSELAND BUSINESS DEVELOPMENT	Cole Information Services

FINDINGS

11146 S MICHIGAN AVE

<u>Year</u>	<u>Uses</u>	<u>Source</u>
2017	METROPCS	Cole Information Services
2014	MICHIGAN THREE	Cole Information Services
2005	RUCHERKanneth	Haines Company Inc.
	SAX 1 NC	Haines Company Inc.
2004	AFRO AQUATICS & PET SUPPLIES	Cole Information Services
1999	AFRO AQUATICS & PET SUPPLIES	Cole Information Services
	AFRO AQUATICS&PET	Haines & Company
	SUPPLIES	Haines & Company
1994	AFRO AQUATICS & PET SUPPLIES	Cole Information Services

11147 S MICHIGAN AVE

<u>Year</u>	<u>Uses</u>	<u>Source</u>
2017	RANCH STEAK HOUSE	Cole Information Services
	DINO KAPSASKIS	Cole Information Services
2014	DINO KAPSASKIS	Cole Information Services
	RANCH STEAK HOUSE	Cole Information Services
2009	RANCH STEAK HOUSE	Cole Information Services
	DINO KAPSASKIS	Cole Information Services
2005	RANCHSTEAKHOUSE	Haines Company Inc.
2004	JOHN KAPSASKIS	Cole Information Services
	NEW RANCH STEAK HOUSE	Cole Information Services
1999	RANCH STEAK HOUSE	Cole Information Services
	RANCH STEAK HOUSE	Haines & Company
1994	RANCH STEAK HOUSE	Cole Information Services

11150 S MICHIGAN AVE

<u>Year</u>	<u>Uses</u>	<u>Source</u>
2017	FRESH LINE	Cole Information Services
2014	FRESH LINE	Cole Information Services
2009	FRESH LINE	Cole Information Services
	HUSSAIN MOHAMED	Cole Information Services
2005	FRESH LINE	Haines Company Inc.
2004	LINE FRESH	Cole Information Services

FINDINGS

<u>Year</u>	<u>Uses</u>	<u>Source</u>
2004	HUSSAIN MOHHAMED	Cole Information Services
1999	FFIESH LINE	Haines & Company
1994	HO HO RESTAURANT	Cole Information Services

11151 S MICHIGAN AVE

<u>Year</u>	<u>Uses</u>	<u>Source</u>
2017	YOONY GIFTS & WIGS	Cole Information Services
2014	YOONY GIFTS & WIGS	Cole Information Services
2005	PAYLESS	Haines Company Inc.
	SHOESOURCE	Haines Company Inc.
2004	PAYLESS SHOESOURCE	Cole Information Services
1999	PAYLESS SHOESOURCE	Cole Information Services
	SHOESOURCE	Haines & Company
	PAYLESS	Haines & Company
1994	PAYLESS SHOE SOURCE	Cole Information Services

11152 S MICHIGAN AVE

<u>Year</u>	<u>Uses</u>	<u>Source</u>
2005	SHOPPING UNUMITED	Haines Company Inc.
2004	SHOPPING UNLIMITED INC	Cole Information Services
1999	CLOVER GENERAL	Haines & Company
	MERCHANDISE	Haines & Company
1994	SWAN WIG SHOP	Cole Information Services

11154 S MICHIGAN AVE

<u>Year</u>	<u>Uses</u>	<u>Source</u>
2017	BOOST MOBILE	Cole Information Services
2014	ABC CHOICE	Cole Information Services
2009	ABC STRIPTease	Cole Information Services
	ABC CELLULAR	Cole Information Services
2005	ABC CEL	Haines Company Inc.
1999	CASUAL BOX	Haines & Company
	ABDINIM	Haines & Company
	SUNS CLOTHING	Cole Information Services

FINDINGS

11155 S MICHIGAN AVE

<u>Year</u>	<u>Uses</u>	<u>Source</u>
2017	RAINBOW	Cole Information Services
2014	RAINBOW	Cole Information Services
2005	RAINBOWSHOP	Haines Company Inc.
2004	RAINBOW SHOP	Cole Information Services
1999	RAINBOWSHOP	Haines & Company
1994	THREE SISTERS INC	Cole Information Services
1986	Stores	Illinois Bell Telephone

11158 S MICHIGAN AVE

<u>Year</u>	<u>Uses</u>	<u>Source</u>
2004	HHZ SPORTSWEAR INC	Cole Information Services
	JOSEPH CHO	Cole Information Services
1999	HUMZA FASHION	Haines & Company
	CORNER	Haines & Company
1994	FANTASY GYROS	Cole Information Services

11160 S MICHIGAN AVE

<u>Year</u>	<u>Uses</u>	<u>Source</u>
2004	ZAIN FASHION SPORTSWEAR INC	Cole Information Services

11162 S MICHIGAN AVE

<u>Year</u>	<u>Uses</u>	<u>Source</u>
2005	S AIR BRUSH BY SURF	Haines Company Inc.
	KUTTNG TO THE EDGE	Haines Company Inc.

11166 S MICHIGAN AVE

<u>Year</u>	<u>Uses</u>	<u>Source</u>
1999	XXXX	Haines & Company

11188 S MICHIGAN AVE

<u>Year</u>	<u>Uses</u>	<u>Source</u>
2005	SHOESOURCE	Haines Company Inc.
	USMAN Shahida	Haines Company Inc.

FINDINGS

11200 S MICHIGAN AVE

<u>Year</u>	<u>Uses</u>	<u>Source</u>
2017	FASHION GEAR INC	Cole Information Services
2014	FASHION GEAR INC	Cole Information Services
2009	FASHION GEAR INC	Cole Information Services
2005	FASHION GEAR INC	Haines Company Inc.
2004	FASHION GEAR INC	Cole Information Services
	GOODLUCK INC	Cole Information Services
1994	SY BLOCK INC	Cole Information Services

11202 S MICHIGAN AVE

<u>Year</u>	<u>Uses</u>	<u>Source</u>
2017	TOP GOLD JEWELRY	Cole Information Services
2014	TOP GOLD JEWELRY	Cole Information Services
2009	TOP GOLD & JEWELRY	Cole Information Services
2005	TRIPLESUN FAS	Haines Company Inc.

11204 S MICHIGAN AVE

<u>Year</u>	<u>Uses</u>	<u>Source</u>
2017	GUCCI FOOD MART	Cole Information Services
2014	GUCCI FOOD MART	Cole Information Services
2009	THE ONE SPOT INC	Cole Information Services
2005	K&ZENTERPRISEINC	Haines Company Inc.
2004	K & Z ENTERPRISE INC	Cole Information Services
1999	T & D BARBER AND NAILS SALON	Cole Information Services
	T&DBARBERAND	Haines & Company
	NAILS SALON	Haines & Company

11206 S MICHIGAN AVE

<u>Year</u>	<u>Uses</u>	<u>Source</u>
2005	CHIC CLASSICS	Haines Company Inc.
	TOP GOLD&JEWELRY	Haines Company Inc.
1999	DOLLAR WORLD	Haines & Company
	TOPGOLD&JEWELRY	Haines & Company
	DOLLAR WORLD	Cole Information Services

FINDINGS

11208 S MICHIGAN AVE

<u>Year</u>	<u>Uses</u>	<u>Source</u>
2017	TOTAL U	Cole Information Services
	LEGENDS BARBER SHOP	Cole Information Services
2014	TOTAL U	Cole Information Services
	LEGENDS BARBER SHOP	Cole Information Services
2005	LEGENDS BARBER SHOP TOTAL U	Haines Company Inc. Haines Company Inc.
2004	TOTAL U	Cole Information Services
	LEGENDS BARBER SHOP	Cole Information Services
1999	U TOTAL	Cole Information Services
	TOTAL U	Cole Information Services
	TOTALU	Haines & Company
1994	TOTAL U	Cole Information Services

11210 S MICHIGAN AVE

<u>Year</u>	<u>Uses</u>	<u>Source</u>
2005	S&SFASHIONS	Haines Company Inc.
2004	S & S FASHIONS CORP	Cole Information Services
1999	WESLEY SHOES	Cole Information Services
	WESLEY SHOES	Haines & Company
1994	WESLEYS SHOES INC	Cole Information Services

11212 S MICHIGAN AVE

<u>Year</u>	<u>Uses</u>	<u>Source</u>
2014	HERMANS ARMY STORE	Cole Information Services
2009	HERMANS ARMY STORE	Cole Information Services
2005	STORE	Haines Company Inc.
	HERMANSARMY	Haines Company Inc.
2004	HERMANS ARMY STORE	Cole Information Services
1999	HERMANS ARMY STORE	Cole Information Services
	HERMANSARMY	Haines & Company
	STORE	Haines & Company
1994	HERMANS ARMY STORE	Cole Information Services

FINDINGS

11216 S MICHIGAN AVE

<u>Year</u>	<u>Uses</u>	<u>Source</u>
2017	7 SEAS SUBMARINE	Cole Information Services
2014	SEVEN SEAS SUBMARINE	Cole Information Services
2005	75 SEAS SUBMARINE	Haines Company Inc.
2004	NATIVIDAD CORTEZ	Cole Information Services
	7 SEAS SUBMARINE	Cole Information Services
1999	7 SEAS SUBMARINE	Cole Information Services
	7 SEAS SUBMARINE 773 78 S 058	Haines & Company
1994	7 SEAS SUBMARINE	Cole Information Services

11218 S MICHIGAN AVE

<u>Year</u>	<u>Uses</u>	<u>Source</u>
2017	LINEN & FURNITURE	Cole Information Services
2014	LINEN & FURNITURE	Cole Information Services
2005	FAMILY DOLLAR	Haines Company Inc.
	STORE	Haines Company Inc.

11220 S MICHIGAN AVE

<u>Year</u>	<u>Uses</u>	<u>Source</u>
1999	RAINBOWSHOP	Haines & Company
	STORES	Haines & Company
	RAINBOW SHOP STORES STORES	Cole Information Services
1994	RAINBOW SHOP	Cole Information Services

11221 S MICHIGAN AVE

<u>Year</u>	<u>Uses</u>	<u>Source</u>
2017	GIANT BEAUTY SUPPLY	Cole Information Services
2014	GIANT BEAUTY CORPORATION	Cole Information Services
	SHOP 4 LESS	Cole Information Services
2009	KWANG SOO LEE	Cole Information Services
	GIANT BEAUTY SUPPLY	Cole Information Services
2005	GIANT BEAUTY SUPPLY	Haines Company Inc.
2004	GIANT BEAUTY SUPPLY	Cole Information Services
1999	MEGA COMMUNICATIONS	Cole Information Services

FINDINGS

<u>Year</u>	<u>Uses</u>	<u>Source</u>
1999	GIANT BEAUTY SUPPLY	Cole Information Services
	MEGAMALL STAR LINK	Haines & Company
	COMMUNICATIONS INC TIME NAIL	Haines & Company
	GOLDMINEJEWELRY	Haines & Company
	GIANTBEAUTY SUPPLY	Haines & Company
1994	UPS & DOWNS	Cole Information Services
	GIANT BEAUTY SUPPLY	Cole Information Services

11223 S MICHIGAN AVE

<u>Year</u>	<u>Uses</u>	<u>Source</u>
1999	XXXX	Haines & Company
1994	A MACHOMAN	Cole Information Services

11225 S MICHIGAN AVE

<u>Year</u>	<u>Uses</u>	<u>Source</u>
2017	RAINBOW	Cole Information Services
2014	RAINBOW	Cole Information Services
2009	RAINBOW APPAREL	Cole Information Services
2005	LOT STORES	Haines Company Inc.
	FASHION CENTS 77346a	Haines Company Inc.
2004	LOT STORES	Cole Information Services
	FASHION CENTS	Cole Information Services
1999	LA DOLL BOUTIQUE	Haines & Company

11227 S MICHIGAN AVE

<u>Year</u>	<u>Uses</u>	<u>Source</u>
2017	SHOE AVENUE	Cole Information Services
	NEW HOPE CENTER	Cole Information Services
2014	SHOE AVENUE	Cole Information Services
2009	SHOE AVENUE	Cole Information Services
2005	SHOE AVENUE	Haines Company Inc.
2004	CHERNINS SHOE OUTLET	Cole Information Services
1999	JORDAN FASHION	Haines & Company
1994	US WAREHOUSE	Cole Information Services

FINDINGS

11231 S MICHIGAN AVE

<u>Year</u>	<u>Uses</u>	<u>Source</u>
2017	JBEEES	Cole Information Services
2014	J BEES	Cole Information Services
2005	XXXX	Haines Company Inc.
1999	SPORTS TOWN	Cole Information Services
	SPORTSTOWN	Haines & Company
1994	TOMS NEW FASHION ONE	Cole Information Services

11232 S MICHIGAN AVE

<u>Year</u>	<u>Uses</u>	<u>Source</u>
2017	SNYX	Cole Information Services
2014	SNYX FRESH IMAGE DBA	Cole Information Services
	SNYX	Cole Information Services
2004	CHICAGO SHOE MART	Cole Information Services
1999	CHGO SHOE MART	Cole Information Services
	CHOO SHOE MART	Haines & Company
1994	CHICAGO SHOE MART	Cole Information Services

11233 S MICHIGAN AVE

<u>Year</u>	<u>Uses</u>	<u>Source</u>
2014	SHUJAH MUBI INC	Cole Information Services
2009	XCLUSIVE	Cole Information Services
2005	J BEES	Haines Company Inc.
2004	SPIFFYS JUVENILE SHOP	Cole Information Services
1999	A ADVANTAGE PAWNERS & JEWELERS	Cole Information Services
	PAWNERSJEWELERS	Haines & Company
	A ADVA	Haines & Company
1994	BENROSE JUVENILE SHOP	Cole Information Services
	BENROSE JUVENILE SH	Cole Information Services

11234 S MICHIGAN AVE

<u>Year</u>	<u>Uses</u>	<u>Source</u>
1999	NEWCOVENANT	Haines & Company
	ICHURCH WILLIAMS Reginld Sr	Haines & Company

FINDINGS

11235 S MICHIGAN AVE

<u>Year</u>	<u>Uses</u>	<u>Source</u>
2017	LE NAILS	Cole Information Services
2014	LE NAILS	Cole Information Services
2009	LE NAILS	Cole Information Services
2005	LES NAILS	Haines Company Inc.
2004	LES NAILS	Cole Information Services
1999	LES NAILS	Cole Information Services
	LES NAILS 773 R	Haines & Company
1994	RIGHT ON MENS WEAR	Cole Information Services

11236 S MICHIGAN AVE

<u>Year</u>	<u>Uses</u>	<u>Source</u>
2017	YMART	Cole Information Services
2014	Y MART	Cole Information Services
2009	Y MART	Cole Information Services

11237 S MICHIGAN AVE

<u>Year</u>	<u>Uses</u>	<u>Source</u>
2005	AKTATTOOS	Haines Company Inc.
2004	BAY BAYS CRTV HAIR & AK INK	Cole Information Services
1999	B & D HOSIERY	Cole Information Services
	B&D HOSIERY 773 56 B 6215	Haines & Company
1994	B & D HOSIERY	Cole Information Services

11239 S MICHIGAN AVE

<u>Year</u>	<u>Uses</u>	<u>Source</u>
1999	XXXX	Haines & Company

11240 S MICHIGAN AVE

<u>Year</u>	<u>Uses</u>	<u>Source</u>
2017	ALPHA MEDICAL CENTER	Cole Information Services
	W M COLLINS DDS	Cole Information Services
2014	SHAH DEVINA	Cole Information Services
	COLLINS W M DDS	Cole Information Services
	ALPHA MEDICAL CENTER	Cole Information Services

FINDINGS

<u>Year</u>	<u>Uses</u>	<u>Source</u>
2009	COLLINS W M	Cole Information Services
	ALPHA MEDICAL	Cole Information Services
2005	COLLINS W M DDS	Haines Company Inc.
	ALPHA MEDICAL CT 773 4a	Haines Company Inc.
2004	ALPHA MEDICAL CTR	Cole Information Services
	SHAH DEVINA	Cole Information Services
1999	SHAH DEVINA	Cole Information Services
	COLLINS W M DDS	Cole Information Services
	SHAH Doena	Haines & Company
	COLLINS W M 5 DS	Haines & Company
1994	CRESCENT PHARMACY	Cole Information Services
	W M COLLINS DDS	Cole Information Services
	ALPHA MEDICAL CTR	Cole Information Services

11241 S MICHIGAN AVE

<u>Year</u>	<u>Uses</u>	<u>Source</u>
2005	XXXX	Haines Company Inc.
1999	WIG WORLD	Cole Information Services
	STEVES FASHIONS	Cole Information Services
	WIG WORLD	Haines & Company
	STEVES FASHIONS	Haines & Company
1994	WIG WORLD	Cole Information Services

11242 S MICHIGAN AVE

<u>Year</u>	<u>Uses</u>	<u>Source</u>
1999	GILL & STALLING IND ORTHO MEDICAL SUPPLIES	Cole Information Services
	GILL 8 STALLING MED	Haines & Company
1994	TOTAL CONCEPTS HAIR DESIGNERS	Cole Information Services
	GILL & STALLING IND ORTHOPEDIC	Cole Information Services
1923	See page 637	R. L. Polk & Co.
	WOODLAWN GAZETTE THE Morgan & Haas Pubs	R. L. Polk & Co.
	SOUTH SHORE NEWS THE Morgan & Haas Pubrs	R. L. Polk & Co.

FINDINGS

<u>Year</u>	<u>Uses</u>	<u>Source</u>
1923	CHICAGO TELEGRAM THE Morrean & Haas Publr CALUMET INDEX THE Morgan & Haas Pubrs	R. L. Polk & Co.
	MORGAN & HAAS Carl P Morgan Floyd E Haas Printers and Publishers The Calumet Index The Woodlaw n Gazette The South Share New s The Chicago Telegram and The Burnside Dauphin	R. L. Polk & Co.

11243 S MICHIGAN AVE

<u>Year</u>	<u>Uses</u>	<u>Source</u>
2017	FAMILY BUDGET FURNITURE	Cole Information Services
2014	FAMILY BUDGET FURNITURE	Cole Information Services
1999	XXXX	Haines & Company

11245 S MICHIGAN AVE

<u>Year</u>	<u>Uses</u>	<u>Source</u>
1999	RIGHT ON MENS WEAR	Cole Information Services

11246 S MICHIGAN AVE

<u>Year</u>	<u>Uses</u>	<u>Source</u>
2017	SHOPPING ON WHEELS WILLOUGHBY STEWART G DDS PC STEWART WILLOUGHBY DDS	Cole Information Services Cole Information Services Cole Information Services
2014	SHOPPING ON WHEELS WILLOUGHBY STEWART G DDS PC CHAN PING DR	Cole Information Services Cole Information Services Cole Information Services
2009	STEWART G WILLOUGHBY DDS PC MORGAN PARK FOOT CLINIC PULLMAN MEDICAL CENTER INC CHAN PING DR	Cole Information Services Cole Information Services Cole Information Services Cole Information Services
2005	STEWART G DDS PC MD WILLOUGHBY CHAN PING DR LIM MENESES EMELITA	Haines Company Inc. Haines Company Inc. Haines Company Inc. Haines Company Inc.
2004	PULLMAN MEDICAL CTR	Cole Information Services

FINDINGS

<u>Year</u>	<u>Uses</u>	<u>Source</u>
2004	STEWART WILLOUGHBY DDS PC	Cole Information Services
1999	PULLMAN MEDICAL CENTER	Cole Information Services
	WILLOUGHBY STEWART G DDS PC	Cole Information Services
	CHAN PING DR	Cole Information Services
	CENTER WILLOUGHBY SDDS	Haines & Company
	PULLMAN MEDICAL 773 9 S 5 1 S	Haines & Company
	LAWRENCE DAVID J DR	Haines & Company
	CHANPINGDR 773 921 0 M	Haines & Company
	ACHEBEJBOMB	Haines & Company
1994	PULLMAN DENTAL CTR	Cole Information Services
	LAWRENCE DAVID J DR	Cole Information Services

11247 S MICHIGAN AVE

<u>Year</u>	<u>Uses</u>	<u>Source</u>
1999	XXXX	Haines & Company
1923	VELLENGA B & CO Bernard Vellenga Jacob Haerema Real Estate Loans and Insurance Subdividers	R. L. Polk & Co.

11248 S MICHIGAN AVE

<u>Year</u>	<u>Uses</u>	<u>Source</u>
2017	OLD FASHIONED DONUTS INC	Cole Information Services
2014	OLD FASHIONED DONUTS INC	Cole Information Services
2009	OLD FASHIONED DONUTS INC	Cole Information Services
2005	DONUTS INC	Haines Company Inc.
	OLDFASHIONED	Haines Company Inc.
2004	OLD FASHIONED DONUTS INC	Cole Information Services
1999	OLD FASHIONED	Haines & Company
	DONUTSINC	Haines & Company
1994	OLD FASHIONED DONUTS INC	Cole Information Services

11249 S MICHIGAN AVE

<u>Year</u>	<u>Uses</u>	<u>Source</u>
1999	RIGHTON MENSWEAR	Haines & Company
	XXXX	Haines & Company

FINDINGS

11250 S MICHIGAN AVE

<u>Year</u>	<u>Uses</u>	<u>Source</u>
2017	FAMILY BUDGET FURNITURE	Cole Information Services
2014	GOLDEN PORTRAIT STUDIO	Cole Information Services
2005	G & R FOOD INC	Haines Company Inc.
2004	B & T FOOD & LIQUORS	Cole Information Services
1999	B & T FOOD & LIQUORS	Cole Information Services
	B&TFOOD&LIQUOR	Haines & Company
1994	B & T FOOD & LIQUORS	Cole Information Services

11251 S MICHIGAN AVE

<u>Year</u>	<u>Uses</u>	<u>Source</u>
1999	XXXX	Haines & Company

11252 S MICHIGAN AVE

<u>Year</u>	<u>Uses</u>	<u>Source</u>
1999	XXXX	Haines & Company

11254 S MICHIGAN AVE

<u>Year</u>	<u>Uses</u>	<u>Source</u>
2017	ROSELAND PHARMACY	Cole Information Services
2014	ROSELAND PHARMACY	Cole Information Services
2005	ROSELAND PHAR	Haines Company Inc.
2004	ROSELAND PHARMACY	Cole Information Services
1994	EARL N CALDWELL MD	Cole Information Services
	ROSELAND PHARMACY	Cole Information Services
	CALDWELL, EARL N	Cole Information Services
	ROSELAND, PHAR	Cole Information Services

11255 S MICHIGAN AVE

<u>Year</u>	<u>Uses</u>	<u>Source</u>
2017	ROSELAND COMMUNITY HOSPITAL	Cole Information Services
	WIC	Cole Information Services
	HEALTHY MARRIAGE PROJECT	Cole Information Services
2014	ROSELAND COMMUNITY HOSPITAL	Cole Information Services
	WIC FOOD CENTER	Cole Information Services

FINDINGS

<u>Year</u>	<u>Uses</u>	<u>Source</u>
2014	SURENTHIA SIMS	Cole Information Services
2009	CATHOLIC CHARITIES	Cole Information Services
2005	W IC FOOD CENTER 773 7s	Haines Company Inc.
	W IC FOOD CENTER 773 7s	Haines Company Inc.
	CATHOLIC CHRTY	Haines Company Inc.
	ROSELNDIALTGELD ROSELANDCMTYHSP	Haines Company Inc.
	WICPROGRAM	Haines Company Inc.
2004	ROSELAND/ALTGELD PRNT PRJCT	Cole Information Services
1999	W IC FOOD CENTER	Cole Information Services
1994	FREDRICS SHOES & BOUTIQUE	Cole Information Services

11256 S MICHIGAN AVE

<u>Year</u>	<u>Uses</u>	<u>Source</u>
1999	XXXX	Haines & Company

11257 S MICHIGAN AVE

<u>Year</u>	<u>Uses</u>	<u>Source</u>
1999	XXXX	Haines & Company
1994	CLOVER GENERAL MERCHANDISE	Cole Information Services

11284 S MICHIGAN AVE

<u>Year</u>	<u>Uses</u>	<u>Source</u>
1999	ROSELAND PHAR	Haines & Company
	ONEAL JOHNNY	Haines & Company

11285 S MICHIGAN AVE

<u>Year</u>	<u>Uses</u>	<u>Source</u>
1999	WIC FOOD CENTER 773 78 S 1786	Haines & Company

S MICHIGAN CT

11106 S MICHIGAN CT

<u>Year</u>	<u>Uses</u>	<u>Source</u>
1981	Hoffman Enterprises	Reuben H. Donnelley Telephone
1941	Brady Geo P lw yr	The Reuben H. Donelley Corporation
	pants	The Reuben H. Donelley Corporation

FINDINGS

11108 S MICHIGAN CT

<u>Year</u>	<u>Uses</u>	<u>Source</u>
1941	Brandt Chas H & Co rl est	The Reuben H. Donelley Corporation
	Peoples Savings & Loan Assn	The Reuben H. Donelley Corporation
	Roseland Safe Deposit Co	The Reuben H. Donelley Corporation
	Sw anstrom Hany C ofc	The Reuben H. Donelley Corporation
	Waller Thos F ofc	The Reuben H. Donelley Corporation

11109 S MICHIGAN CT

<u>Year</u>	<u>Uses</u>	<u>Source</u>
1941	Ralphs Mkt	The Reuben H. Donelley Corporation

11112 S MICHIGAN CT

<u>Year</u>	<u>Uses</u>	<u>Source</u>
1941	Sutch Armand K MD ofc	The Reuben H. Donelley Corporation

11116 S MICHIGAN CT

<u>Year</u>	<u>Uses</u>	<u>Source</u>
1941	Pauls Furntr Co	The Reuben H. Donelley Corporation

11129 S MICHIGAN CT

<u>Year</u>	<u>Uses</u>	<u>Source</u>
1941	Warner Shops w mns apparel	The Reuben H. Donelley Corporation

11132 S MICHIGAN CT

<u>Year</u>	<u>Uses</u>	<u>Source</u>
1941	Mildreds Beauty Shop	The Reuben H. Donelley Corporation
	Carlson Anna M	The Reuben H. Donelley Corporation

11133 S MICHIGAN CT

<u>Year</u>	<u>Uses</u>	<u>Source</u>
1923	HILLSTROM & HILLSTROM George R and John W Real Estate Loans and Insurance	R. L. Polk & Co.

11135 S MICHIGAN CT

<u>Year</u>	<u>Uses</u>	<u>Source</u>
1941	Fick Albert F DDS ofc & r	The Reuben H. Donelley Corporation
	Novak Anthony M	The Reuben H. Donelley Corporation

FINDINGS

11137 S MICHIGAN CT

<u>Year</u>	<u>Uses</u>	<u>Source</u>
1941	Carlson Eleanore	The Reuben H. Donelley Corporation

11139 S MICHIGAN CT

<u>Year</u>	<u>Uses</u>	<u>Source</u>
1931	GRENE Julia R r	Illinois Bell Telephone

11147 S MICHIGAN CT

<u>Year</u>	<u>Uses</u>	<u>Source</u>
1941	Jeths Fred C OD ofc	The Reuben H. Donelley Corporation

11154 S MICHIGAN CT

<u>Year</u>	<u>Uses</u>	<u>Source</u>
1941	Hooning Albert C	The Reuben H. Donelley Corporation

11201 S MICHIGAN CT

<u>Year</u>	<u>Uses</u>	<u>Source</u>
1941	Soble J R OD ofc	The Reuben H. Donelley Corporation
	Peoples Store dept	The Reuben H. Donelley Corporation

11208 S MICHIGAN CT

<u>Year</u>	<u>Uses</u>	<u>Source</u>
1941	Kettler Jno F DDS ofc	The Reuben H. Donelley Corporation

11216 S MICHIGAN CT

<u>Year</u>	<u>Uses</u>	<u>Source</u>
1941	Atlas Liqr Store	The Reuben H. Donelley Corporation

11220 S MICHIGAN CT

<u>Year</u>	<u>Uses</u>	<u>Source</u>
1941	Lois Speciality Shop	The Reuben H. Donelley Corporation

11241 S MICHIGAN CT

<u>Year</u>	<u>Uses</u>	<u>Source</u>
1941	C & S Millnry Shop	The Reuben H. Donelley Corporation

FINDINGS

11249 S MICHIGAN CT

<u>Year</u>	<u>Uses</u>	<u>Source</u>
1923	Roseland III	R. L. Polk & Co.

11250 S MICHIGAN CT

<u>Year</u>	<u>Uses</u>	<u>Source</u>
1941	Sam & Jim Fruits & Vegetables	The Reuben H. Donelley Corporation

11251 S MICHIGAN CT

<u>Year</u>	<u>Uses</u>	<u>Source</u>
1941	Mizrahi Aurelia G Mrs ofc	The Reuben H. Donelley Corporation

11254 S MICHIGAN CT

<u>Year</u>	<u>Uses</u>	<u>Source</u>
1941	Wonder Beauty Shoppe	The Reuben H. Donelley Corporation

11259 S MICHIGAN CT

<u>Year</u>	<u>Uses</u>	<u>Source</u>
1941	Store	The Reuben H. Donelley Corporation

S MICHIGAN ST

11105 S MICHIGAN ST

<u>Year</u>	<u>Uses</u>	<u>Source</u>
1976	CHECKMATE	Illinois Bell Telephone
1971	BIG BEN SELF SERV DISCOUNT SHOE CNTR	The Reuben H. Donnelley Corporation Telephone
1966	BIG BEN SELF SERV DISCOUNT SHOE CNTR	The Reuben H. Donnelley Telephone Directory Company
1961	DARLING SHOPS WMN S APPARL	Illinois Bell Telephone

11106 S MICHIGAN ST

<u>Year</u>	<u>Uses</u>	<u>Source</u>
1976	BAKER W J ENTERPRISES	Illinois Bell Telephone
	BURDA & BURDA & ASSOCIATES	Illinois Bell Telephone
	SALES REMEDIOS MD	Illinois Bell Telephone
1971	BURDA & BURDA & ASSOCIATES	The Reuben H. Donnelley Corporation Telephone

FINDINGS

<u>Year</u>	<u>Uses</u>	<u>Source</u>
1971	HOUSEHOLD FINANCE CORPORATION & SUBSIDIARY COMPANIES	The Reuben H. Donnelley Corporation Telephone
	SILVERMAN MILTON OFC	The Reuben H. Donnelley Corporation Telephone
	SINARD C A DDS	The Reuben H. Donnelley Corporation Telephone
	VOGUE PERSONNEL SERV	The Reuben H. Donnelley Corporation Telephone
1966	BURDA & BURDA & ASSOCIATES	The Reuben H. Donnelley Telephone Directory Company
	COM-AD INC	The Reuben H. Donnelley Telephone Directory Company
	HORWITZ HERMAN L MD	The Reuben H. Donnelley Telephone Directory Company
	HOUSEHOLD FINANCE CORP	The Reuben H. Donnelley Telephone Directory Company
	HOUSEHOLD FINANCE LOAN CORP	The Reuben H. Donnelley Telephone Directory Company
	MAJESTIC IRON WKS	The Reuben H. Donnelley Telephone Directory Company
	SILVERMAN MILTON OFC	The Reuben H. Donnelley Telephone Directory Company
	SINARD CA DDS	The Reuben H. Donnelley Telephone Directory Company
	VOGUE PERSONNEL SERV	The Reuben H. Donnelley Telephone Directory Company
1961	BURDA & VAN SCHELTEMA SURVRS	Illinois Bell Telephone
	HOUSEHOLD FINANCE CORP BRNCHES LOOP	Illinois Bell Telephone
	SEGALL WALTER MD	Illinois Bell Telephone
	SILVERMAN MILTON OFC	Illinois Bell Telephone
	SINARD C A DD S	Illinois Bell Telephone
	VAN SCHELTEMA JOHN W OFC	Illinois Bell Telephone
	VOGUE PERSONNEL SERV	Illinois Bell Telephone

11108 S MICHIGAN ST

<u>Year</u>	<u>Uses</u>	<u>Source</u>
1976	UNION NATIONAL BANK OF CHGO	Illinois Bell Telephone
1971	UNION NATL BANK OF CHGO	The Reuben H. Donnelley Corporation Telephone
1966	UNION NATL BANK OF CHGO	The Reuben H. Donnelley Telephone Directory Company

FINDINGS

<u>Year</u>	<u>Uses</u>	<u>Source</u>
1961	UNION NATL BANK OF CHGO	Illinois Bell Telephone

11111 S MICHIGAN ST

<u>Year</u>	<u>Uses</u>	<u>Source</u>
1976	YORK WOMEN S APPAREL CONTINUED FROM PRECEDING PAGE	Illinois Bell Telephone
1966	YORK WOEARESS APPARL STORES	The Reuben H. Donnelley Telephone Directory Company

11112 S MICHIGAN ST

<u>Year</u>	<u>Uses</u>	<u>Source</u>
1976	PALULIS PETER M DDS	Illinois Bell Telephone
	MARION STANLEY W ATTY	Illinois Bell Telephone
	BLACKBURN PAUL N MD	Illinois Bell Telephone
1971	PALULIS PETER M DDS	The Reuben H. Donnelley Corporation Telephone
	MARION STANLEY W ATTY	The Reuben H. Donnelley Corporation Telephone
	DURAMETALLIC SALES & SERV	The Reuben H. Donnelley Corporation Telephone
	BLACKBURN PAUL M MD RES	The Reuben H. Donnelley Corporation Telephone
1966	WILNEFF M DDS	The Reuben H. Donnelley Telephone Directory Company
	WHEELER WM D DDS	The Reuben H. Donnelley Telephone Directory Company
	THARP ROBT J DDS	The Reuben H. Donnelley Telephone Directory Company
	PAULIS PETER M DDS	The Reuben H. Donnelley Telephone Directory Company
	PALULIS PETER N DDS	The Reuben H. Donnelley Telephone Directory Company
	MARION STANLEY W ATTY	The Reuben H. Donnelley Telephone Directory Company
	KARABIN A LMD	The Reuben H. Donnelley Telephone Directory Company
	FISHER ROBT M DDS	The Reuben H. Donnelley Telephone Directory Company
	DURAMETALLIC SALES & SERV	The Reuben H. Donnelley Telephone Directory Company
	DIRDA L A MD	The Reuben H. Donnelley Telephone Directory Company

FINDINGS

<u>Year</u>	<u>Uses</u>	<u>Source</u>
1966	DIRDA L A MD	The Reuben H. Donnelley Telephone Directory Company
	BLACKBURN PAUL M MD	The Reuben H. Donnelley Telephone Directory Company
	BERRY ARTHUR L DDS	The Reuben H. Donnelley Telephone Directory Company
	ARVAN EMPL AGCY	The Reuben H. Donnelley Telephone Directory Company
1961	WHEELER WM DDS	Illinois Bell Telephone
	FISHER ROBT M DD S	Illinois Bell Telephone
	TOVSTEIN BYRON	Illinois Bell Telephone
	PETERSON JOS O MD	Illinois Bell Telephone
	STAINLESS STEEL PUMP CO INC	Illinois Bell Telephone
	THARP ROBT J DDS	Illinois Bell Telephone
	BLACKBURN PAUL M MD	Illinois Bell Telephone
	BERRY ARTHUR L DDS	Illinois Bell Telephone
	ARVAN EMPL AGCY	Illinois Bell Telephone
	KAHOUN JOHN A LWYR	Illinois Bell Telephone

11113 S MICHIGAN ST

<u>Year</u>	<u>Uses</u>	<u>Source</u>
1971	GORDONS WOMENS APPRL	The Reuben H. Donnelley Corporation Telephone
1966	GORDON S WOMEN S APPRL	The Reuben H. Donnelley Telephone Directory Company
1961	GORDON S WOMEN S APPRL	Illinois Bell Telephone

11114 S MICHIGAN ST

<u>Year</u>	<u>Uses</u>	<u>Source</u>
1961	VAN SIPMA BROS JWLRS	Illinois Bell Telephone

11116 S MICHIGAN ST

<u>Year</u>	<u>Uses</u>	<u>Source</u>
1966	NELSON FRED MEN S WEAR SHOP	The Reuben H. Donnelley Telephone Directory Company
1961	NELSON FRED MENS WEAR SHOP	Illinois Bell Telephone

FINDINGS

11119 S MICHIGAN ST

<u>Year</u>	<u>Uses</u>	<u>Source</u>
1976	MICHIGAN WIG STORE	Illinois Bell Telephone
1971	SUZY HAT SHOP	The Reuben H. Donnelley Corporation Telephone
	IDA S LADIES ACCESSORIES SHOP	The Reuben H. Donnelley Corporation Telephone
1966	SUZY HAT SHOP	The Reuben H. Donnelley Telephone Directory Company
1961	SUZY MILLNRY SHOP	Illinois Bell Telephone

11120 S MICHIGAN ST

<u>Year</u>	<u>Uses</u>	<u>Source</u>
1976	MICHIGAN AVENUE TRAVEL INC DOWNTOWN OFC	Illinois Bell Telephone
1966	BROOKS ELMER B OPTMTRSTS	The Reuben H. Donnelley Telephone Directory Company
	J & J CAFE	The Reuben H. Donnelley Telephone Directory Company
	LAZARSKI B K MD	The Reuben H. Donnelley Telephone Directory Company
1961	BROOKS E OPTMTRST	Illinois Bell Telephone
	LAZARSKI B K MD	Illinois Bell Telephone

11121 S MICHIGAN ST

<u>Year</u>	<u>Uses</u>	<u>Source</u>
1976	SCHULMAN LEONARD OFC	Illinois Bell Telephone
	LEONARD S WM APPARL	Illinois Bell Telephone
1971	LEONARD S WMN S APPARL	The Reuben H. Donnelley Corporation Telephone
1966	HOWARD CLOTHES INC	The Reuben H. Donnelley Telephone Directory Company
1961	HOWARD CLOTHES INC IS	Illinois Bell Telephone

11122 S MICHIGAN ST

<u>Year</u>	<u>Uses</u>	<u>Source</u>
1976	YOONY ORIENTAL GIFT SHOP	Illinois Bell Telephone
1966	STYLE CENTER	The Reuben H. Donnelley Telephone Directory Company
	O MALLEY JOHN	The Reuben H. Donnelley Telephone Directory Company

FINDINGS

<u>Year</u>	<u>Uses</u>	<u>Source</u>
1961	STYLE CNTR INC	Illinois Bell Telephone

11123 S MICHIGAN ST

<u>Year</u>	<u>Uses</u>	<u>Source</u>
1976	CHERYL S BOUTIQUE	Illinois Bell Telephone

11124 S MICHIGAN ST

<u>Year</u>	<u>Uses</u>	<u>Source</u>
1971	HANOVER SHOE STORE	The Reuben H. Donnelley Corporation Telephone
1966	LAWSON JOYCE H	The Reuben H. Donnelley Telephone Directory Company
	HANOVER SHOE STORE	The Reuben H. Donnelley Telephone Directory Company
1961	PORCUPINE CLUB	Illinois Bell Telephone

11125 S MICHIGAN ST

<u>Year</u>	<u>Uses</u>	<u>Source</u>
1966	SCHULMAN LEONARD OFC	The Reuben H. Donnelley Telephone Directory Company
	LEONARD S WMN S APPARL	The Reuben H. Donnelley Telephone Directory Company
1961	SCHULMAN LEONARD OFC	Illinois Bell Telephone
	MILLER PEARL E	Illinois Bell Telephone
	LEONARD S WMN S APPARL	Illinois Bell Telephone

11127 S MICHIGAN ST

<u>Year</u>	<u>Uses</u>	<u>Source</u>
1976	HARRIS JAS M OD	Illinois Bell Telephone
	LEE OPTICAL	Illinois Bell Telephone
1971	LEE OPTICAL	The Reuben H. Donnelley Corporation Telephone
1966	LANES DRESS SHOPS GENLFC & WHSE	The Reuben H. Donnelley Telephone Directory Company
1961	MASSEY S CHILD S WEAR	Illinois Bell Telephone

11129 S MICHIGAN ST

<u>Year</u>	<u>Uses</u>	<u>Source</u>
1976	DON DI MEN S STORE	Illinois Bell Telephone

FINDINGS

<u>Year</u>	<u>Uses</u>	<u>Source</u>
1976	DON DI MEN S STORE	Illinois Bell Telephone
	LORD JACK STORES FOR MEN OFC	Illinois Bell Telephone
1971	LORD JACK STORES FOR MEN OFC	The Reuben H. Donnelley Corporation Telephone
1966	LORD JACK STORES FOR MEN OFC	The Reuben H. Donnelley Telephone Directory Company

11130 S MICHIGAN ST

<u>Year</u>	<u>Uses</u>	<u>Source</u>
1971	MCNICHOLAS WM	The Reuben H. Donnelley Corporation Telephone

11131 S MICHIGAN ST

<u>Year</u>	<u>Uses</u>	<u>Source</u>
1976	KAPLAN SHOES	Illinois Bell Telephone
1966	YAMPOLSKY MORRIS D MD B	The Reuben H. Donnelley Telephone Directory Company
	KAPLAN S SHOES OFC	The Reuben H. Donnelley Telephone Directory Company
1961	GLISSN PRDTS CO INC CLNG COMP	Illinois Bell Telephone
	BERLAND SHOE STORES CHAGO OFC	Illinois Bell Telephone
	YAMPOLSKY MORRIS D MD	Illinois Bell Telephone
	STEVESON WRIGHT T OD	Illinois Bell Telephone

11132 S MICHIGAN ST

<u>Year</u>	<u>Uses</u>	<u>Source</u>
1976	HASSELL G A STONEY	Illinois Bell Telephone
1971	BIEGEL JOS JR	The Reuben H. Donnelley Corporation Telephone
1966	GOOD PICK-IN-HAT SHOP	The Reuben H. Donnelley Telephone Directory Company

11133 S MICHIGAN ST

<u>Year</u>	<u>Uses</u>	<u>Source</u>
1976	ARTHUR S STORES FOR MEN	Illinois Bell Telephone
1971	BOLTON BETTY	The Reuben H. Donnelley Corporation Telephone
	ARTHURS STORES FOR MEO	The Reuben H. Donnelley Corporation Telephone

FINDINGS

<u>Year</u>	<u>Uses</u>	<u>Source</u>
1966	CASUAL SHOPS INC THE	The Reuben H. Donnelley Telephone Directory Company
	ASMA FERN E MD	The Reuben H. Donnelley Telephone Directory Company
	ASMA F M MD	The Reuben H. Donnelley Telephone Directory Company
1961	ASMA FM MD	Illinois Bell Telephone
	DUANE S SHOES	Illinois Bell Telephone
	ASMA FERN E MD	Illinois Bell Telephone

11134 S MICHIGAN ST

<u>Year</u>	<u>Uses</u>	<u>Source</u>
1976	BIEGEL S HOME BAKRY	Illinois Bell Telephone
1971	NICKOLAS MITCHELL	The Reuben H. Donnelley Corporation Telephone
	BIEGEL S HOME BAKRY	The Reuben H. Donnelley Corporation Telephone
1966	BIEGEL S HOME BAKRY	The Reuben H. Donnelley Telephone Directory Company
	BIEGEL JOS JR	The Reuben H. Donnelley Telephone Directory Company
	LOTTER MINNIE	The Reuben H. Donnelley Telephone Directory Company
1961	BEAGEL S HOME BAKRY	Illinois Bell Telephone

11135 S MICHIGAN ST

<u>Year</u>	<u>Uses</u>	<u>Source</u>
1976	O KAY SHOES INC	Illinois Bell Telephone
1971	SCHIFF SHOES	The Reuben H. Donnelley Corporation Telephone
1966	SEAQUIST HANS F	The Reuben H. Donnelley Telephone Directory Company
	SCHIFF SHOES	The Reuben H. Donnelley Telephone Directory Company
1961	SEAQUIST HANS F	Illinois Bell Telephone

11138 S MICHIGAN ST

<u>Year</u>	<u>Uses</u>	<u>Source</u>
1971	ROSELAND HDW	The Reuben H. Donnelley Corporation Telephone

FINDINGS

<u>Year</u>	<u>Uses</u>	<u>Source</u>
1966	ROSELAND HDW	The Reuben H. Donnelley Telephone Directory Company
1961	ROSELAND HDW SUPPLY	Illinois Bell Telephone

11139 S MICHIGAN ST

<u>Year</u>	<u>Uses</u>	<u>Source</u>
1976	WHITNEY STORES INC	Illinois Bell Telephone
	WHITNEY S LADIES APPAREL	Illinois Bell Telephone
1971	WHITNEY SHOPS	The Reuben H. Donnelley Corporation Telephone
	WHITNEY S LADIES APPAREL	The Reuben H. Donnelley Corporation Telephone
1966	GRAYSON SHOPS INC	The Reuben H. Donnelley Telephone Directory Company
1961	GRAYSON SHOPS INC DRESS SHOPS	Illinois Bell Telephone

11140 S MICHIGAN ST

<u>Year</u>	<u>Uses</u>	<u>Source</u>
1976	REGAL SHOE SHOPS	Illinois Bell Telephone
1971	BENSON RIXON MEN S WEAR	The Reuben H. Donnelley Corporation Telephone
1966	BENSON RIXON MEN S WEAR	The Reuben H. Donnelley Telephone Directory Company
1961	BENSON NRIXON CO CLOTHG	Illinois Bell Telephone

11145 S MICHIGAN ST

<u>Year</u>	<u>Uses</u>	<u>Source</u>
1976	CHGO SOUTH CHAMBER OF COMMERCE	Illinois Bell Telephone
	CALUMET AREA INDUSTRIAL DEVELOPMENT COMMISSION	Illinois Bell Telephone
	BEE-JAY TOGS	Illinois Bell Telephone
1971	CHGO SOUTH CHAMBER OF COMMERCE	The Reuben H. Donnelley Corporation Telephone
	CALUMET AREA INDUSTRIAL COMMISSION	The Reuben H. Donnelley Corporation Telephone
1966	VAN SIPMAS JWLRS	The Reuben H. Donnelley Telephone Directory Company
	SOUTH END CHAMBER OF COMMERCE	The Reuben H. Donnelley Telephone Directory Company
1961	ROSELAND AREA PLANNING ASSN	Illinois Bell Telephone

FINDINGS

<u>Year</u>	<u>Uses</u>	<u>Source</u>
1961	LAVINS CHILDRENS APPAREL	Illinois Bell Telephone
	WILSON FRANK J LWYR	Illinois Bell Telephone

11146 S MICHIGAN ST

<u>Year</u>	<u>Uses</u>	<u>Source</u>
1976	ROSELAND MUSIC SHOP	Illinois Bell Telephone
1966	ROSELAND MUSIC SHOP	The Reuben H. Donnelley Telephone Directory Company
1961	ROSELAND MUSIC SHOP	Illinois Bell Telephone

11147 S MICHIGAN ST

<u>Year</u>	<u>Uses</u>	<u>Source</u>
1976	RANCH STEAK HOUSE	Illinois Bell Telephone
1966	COUSINS JWLRY STORE	The Reuben H. Donnelley Telephone Directory Company
1961	TONY JOHN J	Illinois Bell Telephone
	COUSINS JWLRY STORE	Illinois Bell Telephone

11150 S MICHIGAN ST

<u>Year</u>	<u>Uses</u>	<u>Source</u>
1976	HO HO RESTRNT	Illinois Bell Telephone
	PIETRIS GEO	Illinois Bell Telephone
1971	PIETRIS GEO	The Reuben H. Donnelley Corporation Telephone
	SNACKTIME COFFEE SHOP	The Reuben H. Donnelley Corporation Telephone
1966	SNACKTIME COFFEE SHOP	The Reuben H. Donnelley Telephone Directory Company
	PIETRIS GEO	The Reuben H. Donnelley Telephone Directory Company
1961	BELL MEN S STORE	Illinois Bell Telephone

11151 S MICHIGAN ST

<u>Year</u>	<u>Uses</u>	<u>Source</u>
1976	KINNEY SHOES STORES	Illinois Bell Telephone
1971	KINNEY SHOES STORES	The Reuben H. Donnelley Corporation Telephone
1966	KINNEY SHOES STORES	The Reuben H. Donnelley Telephone Directory Company

FINDINGS

11152 S MICHIGAN ST

<u>Year</u>	<u>Uses</u>	<u>Source</u>
1976	WIG SHOP	Illinois Bell Telephone
1966	LUCK S CUT-RATE INC	The Reuben H. Donnelley Telephone Directory Company
1961	ROSELAND S YARD GDS STORE INC	Illinois Bell Telephone

11154 S MICHIGAN ST

<u>Year</u>	<u>Uses</u>	<u>Source</u>
1976	C & K FRUIT MKT	Illinois Bell Telephone
1966	ROSELAND KARMEKORN INC	The Reuben H. Donnelley Telephone Directory Company

11155 S MICHIGAN ST

<u>Year</u>	<u>Uses</u>	<u>Source</u>
1976	THREE SISTERS IN WMNS APPARL	Illinois Bell Telephone
1971	THREE SISTERS INC WMNS APPARL	The Reuben H. Donnelley Corporation Telephone
1966	THREE SISTERS INC WMNS APPARL MAIN OFC & STORE	The Reuben H. Donnelley Telephone Directory Company
1961	THREE SISTERS INC WMNS APPARL MAIN OFC & STORE	Illinois Bell Telephone

11158 S MICHIGAN ST

<u>Year</u>	<u>Uses</u>	<u>Source</u>
1976	STORK SHOP	Illinois Bell Telephone
1971	STORK SHOP	The Reuben H. Donnelley Corporation Telephone
1966	TWIN S MUSIC WORLD	The Reuben H. Donnelley Telephone Directory Company
	DICK S GIFT SHOP	The Reuben H. Donnelley Telephone Directory Company
1961	TODDLETS TOYS & JUVENILE FURNTR	Illinois Bell Telephone

11200 S MICHIGAN ST

<u>Year</u>	<u>Uses</u>	<u>Source</u>
1976	BLOCK SY INC	Illinois Bell Telephone
1971	FRIEND MARTIN	The Reuben H. Donnelley Corporation Telephone
	BLOCK SY INC	The Reuben H. Donnelley Corporation Telephone

FINDINGS

<u>Year</u>	<u>Uses</u>	<u>Source</u>
1966	JOHN S BARGAIN STORES CORP WHSE	The Reuben H. Donnelley Telephone Directory Company
1961	NATL CLOTHG CO STORES	Illinois Bell Telephone

11204 S MICHIGAN ST

<u>Year</u>	<u>Uses</u>	<u>Source</u>
1976	FLAGG BROTHERS SHOES	Illinois Bell Telephone
1971	FLAGG BROTHERS SHOES	The Reuben H. Donnelley Corporation Telephone
1961	ROSELAND BETTER HEARING SERV	Illinois Bell Telephone
	MAICO HEARING AIDS	Illinois Bell Telephone

11206 S MICHIGAN ST

<u>Year</u>	<u>Uses</u>	<u>Source</u>
1976	SIBON WIG FASHIONS	Illinois Bell Telephone
1971	SOPHIE KENNETH J LWYR	The Reuben H. Donnelley Corporation Telephone
	LUCKY CUT-RATE	The Reuben H. Donnelley Corporation Telephone
1966	ROSELAND CREDIT BUR	The Reuben H. Donnelley Telephone Directory Company
	ROSELAND CREDIT BUR	The Reuben H. Donnelley Telephone Directory Company
	ROSELAND DRAPERIES INC	The Reuben H. Donnelley Telephone Directory Company
	ROSELAND S YARD GOODS STORE INC	The Reuben H. Donnelley Telephone Directory Company
	ROSS ORVILLE E LWYR	The Reuben H. Donnelley Telephone Directory Company
	ROSS & SOPHIE	The Reuben H. Donnelley Telephone Directory Company
	SOPHIE KENNETH J WYR	The Reuben H. Donnelley Telephone Directory Company
1961	EDELSTEIN NORMAN LWYR	Illinois Bell Telephone
	GREENWALD S WOMERSS WEAR SHOP	Illinois Bell Telephone
	ROSELAND CREDIT BUR COLLNS	Illinois Bell Telephone
	ROSS ORVILLE E LWYR	Illinois Bell Telephone
	ROSS & SOPHIE	Illinois Bell Telephone

FINDINGS

11208 S MICHIGAN ST

<u>Year</u>	<u>Uses</u>	<u>Source</u>
1976	EADDY S DESIGNER SHOP	Illinois Bell Telephone
1971	NUDELMAN ERWIN PODIA TRIST	The Reuben H. Donnelley Corporation Telephone
1966	MINIT MENU	The Reuben H. Donnelley Telephone Directory Company
1961	SULLIVAN JAS JWLR	Illinois Bell Telephone
	GEM SHOP JWLR	Illinois Bell Telephone

11210 S MICHIGAN ST

<u>Year</u>	<u>Uses</u>	<u>Source</u>
1976	WESLEY S SHOES	Illinois Bell Telephone
	WESLEY SHOES	Illinois Bell Telephone
1971	MASSAGIC SHOES	The Reuben H. Donnelley Corporation Telephone
1966	LEBIN BILLY SHOES	The Reuben H. Donnelley Telephone Directory Company
	MASSAGIC SHOES	The Reuben H. Donnelley Telephone Directory Company
1961	MASSAGIC SHOES	Illinois Bell Telephone
	LEBIN BILLY SHOES	Illinois Bell Telephone

11212 S MICHIGAN ST

<u>Year</u>	<u>Uses</u>	<u>Source</u>
1976	MOORE SUZETTE	Illinois Bell Telephone
	HERMAN S ARMY STORE	Illinois Bell Telephone
1971	HERMANS ARMY STORE	The Reuben H. Donnelley Corporation Telephone
1966	JACOBSON ERIC G	The Reuben H. Donnelley Telephone Directory Company
	HERMAN S ARNMY STORE	The Reuben H. Donnelley Telephone Directory Company
	BERLANDER HERMAN	The Reuben H. Donnelley Telephone Directory Company
1961	JACOBSON ERIC G	Illinois Bell Telephone
	BEILANDER HERMAN GENL MDSE	Illinois Bell Telephone

FINDINGS

11216 S MICHIGAN ST

<u>Year</u>	<u>Uses</u>	<u>Source</u>
1976	GANIER ARMAND	Illinois Bell Telephone
1966	MICH COIN & HOBBIES	The Reuben H. Donnelley Telephone Directory Company

11220 S MICHIGAN ST

<u>Year</u>	<u>Uses</u>	<u>Source</u>
1976	PENNEY J C COMPANY INC	Illinois Bell Telephone
1971	PENNEY J C COMPANY INC DEPT STORES BELMONT	The Reuben H. Donnelley Corporation Telephone
1966	PENNEY J C CO INC STORES	The Reuben H. Donnelley Telephone Directory Company
	PENNEY J C CO INC STORES	The Reuben H. Donnelley Telephone Directory Company
1961	PENNEY J C CO INC	Illinois Bell Telephone

11221 S MICHIGAN ST

<u>Year</u>	<u>Uses</u>	<u>Source</u>
1976	KRESGE S S CO VAR STR	Illinois Bell Telephone
1971	KRESGE S S CO 5 10 & 25C STORES	The Reuben H. Donnelley Corporation Telephone
1966	KRESGE S S CO	The Reuben H. Donnelley Telephone Directory Company
1961	KRESGE S S CO DIST OFC	Illinois Bell Telephone

11231 S MICHIGAN ST

<u>Year</u>	<u>Uses</u>	<u>Source</u>
1976	MALING SHOES	Illinois Bell Telephone
1971	MALING SHOES OFC & WHSE	The Reuben H. Donnelley Corporation Telephone
1966	MALING SHOES OFC & WHSE	The Reuben H. Donnelley Telephone Directory Company
1961	MALING SHOES	Illinois Bell Telephone

11232 S MICHIGAN ST

<u>Year</u>	<u>Uses</u>	<u>Source</u>
1976	HATTON FURNTR CO	Illinois Bell Telephone
1961	HATTON FURNTR CO	Illinois Bell Telephone

FINDINGS

11233 S MICHIGAN ST

<u>Year</u>	<u>Uses</u>	<u>Source</u>
1976	BENROSE JUVENILE SHOP CLTHG	Illinois Bell Telephone
	BENROSE JUVENILE SHOP CLTHG	Illinois Bell Telephone
1971	BENROSE JUVENILE SHOP CLOTHG	The Reuben H. Donnelley Corporation Telephone
	BENROSE JUVENILE SHOP CLOTHG	The Reuben H. Donnelley Corporation Telephone
1966	BENROSE JUVENILE SHOP CLOTHG	The Reuben H. Donnelley Telephone Directory Company
1961	BENROSE JUVENILE SHOP CLOTHG	Illinois Bell Telephone

11235 S MICHIGAN ST

<u>Year</u>	<u>Uses</u>	<u>Source</u>
1971	SINGER COMPANY THE SEWING CENTERS	The Reuben H. Donnelley Corporation Telephone
1966	SINGER COMPANY THE SALES & SERV	The Reuben H. Donnelley Telephone Directory Company
1961	SINGER SEWING MACH CO HSEHLD MACHS SALES & SERV	Illinois Bell Telephone

11237 S MICHIGAN ST

<u>Year</u>	<u>Uses</u>	<u>Source</u>
1976	HAREM HOSIERY	Illinois Bell Telephone
1971	NEUMODE HOSIERY CO GENL OFC	The Reuben H. Donnelley Corporation Telephone
1966	NEUMODE HOSIERY CO GENL OFC	The Reuben H. Donnelley Telephone Directory Company
1961	COTTON SHOPS THE DRESSES GENL OFC	Illinois Bell Telephone

11239 S MICHIGAN ST

<u>Year</u>	<u>Uses</u>	<u>Source</u>
1966	ERGO S SWEDISH HOME BAKERY	The Reuben H. Donnelley Telephone Directory Company
1961	ERGO S SWEDISH HOME BAKERY	Illinois Bell Telephone

11240 S MICHIGAN ST

<u>Year</u>	<u>Uses</u>	<u>Source</u>
1971	CENTRAL LIBERTY FINANCE CO	The Reuben H. Donnelley Corporation Telephone
	LIBERTY LOAN CORPORATION LOOP	The Reuben H. Donnelley Corporation Telephone

FINDINGS

<u>Year</u>	<u>Uses</u>	<u>Source</u>
1966	19TH LIBERTY LOAN CORP	The Reuben H. Donnelley Telephone Directory Company
	LIBERTY LOAN CORP LOOP	The Reuben H. Donnelley Telephone Directory Company
	CENTRAL LIBERTY FINANCE CO	The Reuben H. Donnelley Telephone Directory Company
1961	LIBERTY LOAN CORP LOOP	Illinois Bell Telephone
	CENTRAL LIBERTY FINANCE CO	Illinois Bell Telephone

11241 S MICHIGAN ST

<u>Year</u>	<u>Uses</u>	<u>Source</u>
1976	GLORIA S GLASSHOUSE VAR STR	Illinois Bell Telephone
1971	DONNA S GIFT CARD & PARTY SHOP INC	The Reuben H. Donnelley Corporation Telephone
1966	DONNA S GIFT CARD & PARTY SHOP INC	The Reuben H. Donnelley Telephone Directory Company
1961	NEUMODE HOSIERY CO GENL OFC	Illinois Bell Telephone

11242 S MICHIGAN ST

<u>Year</u>	<u>Uses</u>	<u>Source</u>
1971	CALUMET INDEX THE PUBN	The Reuben H. Donnelley Corporation Telephone
1966	CALUMET INDEX THE PUBN	The Reuben H. Donnelley Telephone Directory Company
1961	WILNEFF M DDS	Illinois Bell Telephone
	MOTEW M DDS	Illinois Bell Telephone

11243 S MICHIGAN ST

<u>Year</u>	<u>Uses</u>	<u>Source</u>
1976	THOM MCAN SHOE STORES	Illinois Bell Telephone
1971	THOM MC AN SHOE STORES	The Reuben H. Donnelley Corporation Telephone
1966	MCAN THOM SHOE STORES	The Reuben H. Donnelley Telephone Directory Company
1961	KINNEY SHOE STORES GENL OFC	Illinois Bell Telephone

11246 S MICHIGAN ST

<u>Year</u>	<u>Uses</u>	<u>Source</u>
1976	PULLMAN MEDICAL CNTR	Illinois Bell Telephone
	PULLMAN DENTAL CNTR	Illinois Bell Telephone

FINDINGS

<u>Year</u>	<u>Uses</u>	<u>Source</u>
1966	NEHRING A & SONS CO PAINTRS SUPLS	The Reuben H. Donnelley Telephone Directory Company

11247 S MICHIGAN ST

<u>Year</u>	<u>Uses</u>	<u>Source</u>
1971	NEW ROSELAND SHOE REBUILDER	The Reuben H. Donnelley Corporation Telephone
1966	NEW ROSELAND SHOE REBUILDER	The Reuben H. Donnelley Telephone Directory Company

11248 S MICHIGAN ST

<u>Year</u>	<u>Uses</u>	<u>Source</u>
1976	OLD FASHION DONUTS	Illinois Bell Telephone
1966	FASHION FLAIR HAIR STYLISTS F	The Reuben H. Donnelley Telephone Directory Company
1961	STERNBERG M D OFC	Illinois Bell Telephone

11249 S MICHIGAN ST

<u>Year</u>	<u>Uses</u>	<u>Source</u>
1971	FUJI WIGS	The Reuben H. Donnelley Corporation Telephone
1966	AVEN-U DISCOUNT	The Reuben H. Donnelley Telephone Directory Company

11250 S MICHIGAN ST

<u>Year</u>	<u>Uses</u>	<u>Source</u>
1976	SAM & JIM FRUITS & VEGETABLES	Illinois Bell Telephone
1971	SAM & JIM FRUITS & VEGETABLES	The Reuben H. Donnelley Corporation Telephone
1966	SAM & JIM FRUITS & VEGETABLES	The Reuben H. Donnelley Telephone Directory Company
1961	SAM & JIM FREITS & VEGETABLES	Illinois Bell Telephone

11251 S MICHIGAN ST

<u>Year</u>	<u>Uses</u>	<u>Source</u>
1971	A & J SHOES	The Reuben H. Donnelley Corporation Telephone
1966	A & J SHOES	The Reuben H. Donnelley Telephone Directory Company
1961	ROSELAND FCTY SHOE OUTLET	Illinois Bell Telephone

FINDINGS

11254 S MICHIGAN ST

<u>Year</u>	<u>Uses</u>	<u>Source</u>
1976	ROSELAND PHAR	Illinois Bell Telephone
1971	PULLMAN PHARMACY	The Reuben H. Donnelley Corporation Telephone
	PULLMAN PHARMACY	The Reuben H. Donnelley Corporation Telephone
1966	PULLMAN PHARMACY	The Reuben H. Donnelley Telephone Directory Company
	PULLMAN PHARMACY	The Reuben H. Donnelley Telephone Directory Company
1961	PULLMAN PRESCRIPTION PHAR	Illinois Bell Telephone
	PULLMAN PRESCRIPTION PHAR	Illinois Bell Telephone
	PULLMAN PRESCRIPTION PHAR	Illinois Bell Telephone

11255 S MICHIGAN ST

<u>Year</u>	<u>Uses</u>	<u>Source</u>
1976	FREDRIC S BOUTIQUE	Illinois Bell Telephone
1966	OSCO DRUG STORES	The Reuben H. Donnelley Telephone Directory Company

11256 S MICHIGAN ST

<u>Year</u>	<u>Uses</u>	<u>Source</u>
1976	SPOONS BLACK SIGHT SHOP NOVLTs	Illinois Bell Telephone
1971	FEENEY HUGH S DDS	The Reuben H. Donnelley Corporation Telephone
1966	CITIZENS FOR MIKVA	The Reuben H. Donnelley Telephone Directory Company
	MIKVA FOR CONGRESS COMM	The Reuben H. Donnelley Telephone Directory Company
	FEENEY HUGH S DDS	The Reuben H. Donnelley Telephone Directory Company
	MIKVA FOR CONGRESS CITIZENS COMM	The Reuben H. Donnelley Telephone Directory Company
	LAWRENCE HARRY LWYR	The Reuben H. Donnelley Telephone Directory Company
1961	FEENEY HUGH S DDS	Illinois Bell Telephone
	BRIDAL BELLE THE	Illinois Bell Telephone

FINDINGS

11257 S MICHIGAN ST

<u>Year</u>	<u>Uses</u>	<u>Source</u>
1976	UNION CO	Illinois Bell Telephone
1971	LANES DRESS SHOPS	The Reuben H. Donnelley Corporation Telephone
1966	THE PEOPLES GAS LIGHT & COKE CO ALL CUSTOMER SERVICE	The Reuben H. Donnelley Telephone Directory Company
	PEOPLES GAS LIGHT & COKE CO ALL CUSTOMER SERVICE	The Reuben H. Donnelley Telephone Directory Company
1961	PEOPLES GAS LIGHT & COKE CO ALL CUSTOMER SERV S MONDAY THROUGH FRIDAY 8.15 A	Illinois Bell Telephone
	GREEN H L CO INC 5C TO \$1.00 STORE	Illinois Bell Telephone

11119 1/2 S MICHIGAN ST

<u>Year</u>	<u>Uses</u>	<u>Source</u>
1976	CROWN WIGS	Illinois Bell Telephone
1966	HOLMANS FASHION ACCESSORIES	The Reuben H. Donnelley Telephone Directory Company
1961	BARNETTS LADIES ACCESSORIES	Illinois Bell Telephone

11208 1/2 S MICHIGAN ST

<u>Year</u>	<u>Uses</u>	<u>Source</u>
1971	ROSEN ARNOLD G OPTMTRST	The Reuben H. Donnelley Corporation Telephone
1966	ROSEN ARNOLD G	The Reuben H. Donnelley Telephone Directory Company
1961	ROSEN ARNOLD G OPTMTRST	Illinois Bell Telephone

S STATE

11145 S STATE

<u>Year</u>	<u>Uses</u>	<u>Source</u>
1947	KOZORA FRANCIS G SR	Illinois Bell Telephone

11200 S STATE

<u>Year</u>	<u>Uses</u>	<u>Source</u>
1976	ROSELAND PRESBY TERIAN CH	Illinois Bell Telephone
	ROSELAND PRESBY TERIAN CH	Illinois Bell Telephone
1971	ROSELAND PRESBY CH	The Reuben H. Donnelley Corporation Telephone

FINDINGS

<u>Year</u>	<u>Uses</u>	<u>Source</u>
1971	ROSELAND PRESBY CH	The Reuben H. Donnelley Corporation Telephone
1966	ROSELAND PRESBY CH	The Reuben H. Donnelley Telephone Directory Company
	ROSELAND PRESBY CH	The Reuben H. Donnelley Telephone Directory Company
1961	ROSELAND PRESBY CH	Illinois Bell Telephone
	ROSELAND PRESBY CH	Illinois Bell Telephone
1957	ROSELAND PRESBY CH	Illinois Bell Telephone
	STUMPF PAUL LOUIS REV OFC	Illinois Bell Telephone
1951	ROSELAND PRESBY CH	Illinois Bell Telephone
	STUMPF PAUL LOUIS REV OFC	Illinois Bell Telephone
1947	ROSELAND PRESBY CH	Illinois Bell Telephone

11210 S STATE

<u>Year</u>	<u>Uses</u>	<u>Source</u>
1947	HOWARD WALLACE E	Illinois Bell Telephone

11214 S STATE

<u>Year</u>	<u>Uses</u>	<u>Source</u>
1966	GRAFF STEPHEN	The Reuben H. Donnelley Telephone Directory Company
	VALENTE ARMANDO	The Reuben H. Donnelley Telephone Directory Company
1961	VAN WELDE HERBERT	Illinois Bell Telephone
1957	WILSON EDW G	Illinois Bell Telephone
	VANWELDE HERBERT	Illinois Bell Telephone
1951	WILSON EDW G	Illinois Bell Telephone
	VANWELDN HERBERT	Illinois Bell Telephone
1947	VAN WELDE HERBERT	Illinois Bell Telephone
	WILSON EDW G	Illinois Bell Telephone
	KESSLER SUSAN	Illinois Bell Telephone

11218 S STATE

<u>Year</u>	<u>Uses</u>	<u>Source</u>
1976	HOWARD EDW WALLACE	Illinois Bell Telephone
1966	HOWARD EDW WALLACE	The Reuben H. Donnelley Telephone Directory Company

FINDINGS

<u>Year</u>	<u>Uses</u>	<u>Source</u>
1966	VENNING WM J	The Reuben H. Donnelley Telephone Directory Company
1961	HOWARD EDW WALLACE	Illinois Bell Telephone
	VENNING WM J	Illinois Bell Telephone
1957	HOWARD EDW WALLACE	Illinois Bell Telephone
1951	HOWARD EDW WALLACE	Illinois Bell Telephone
	VENNING WM J	Illinois Bell Telephone
1947	VENNING WM J	Illinois Bell Telephone
	HOWARD & HOWARD CUTLERY	Illinois Bell Telephone

11222 S STATE

<u>Year</u>	<u>Uses</u>	<u>Source</u>
1976	CARTER LYNN	Illinois Bell Telephone
1971	DARDIS THOS H	The Reuben H. Donnelley Corporation Telephone
1966	DARDIS THOS H	The Reuben H. Donnelley Telephone Directory Company
1961	DARDIS THOS H	Illinois Bell Telephone
1957	DARDIS THOS H	Illinois Bell Telephone
1951	DARDIS THOS H	Illinois Bell Telephone
1947	DARDIS THOS H	Illinois Bell Telephone

11227 S STATE

<u>Year</u>	<u>Uses</u>	<u>Source</u>
1976	PEPE S TACOS MAIN OFC	Illinois Bell Telephone

11243 S STATE

<u>Year</u>	<u>Uses</u>	<u>Source</u>
1951	PEELMAN IDA C	Illinois Bell Telephone
	WILSON THOS	Illinois Bell Telephone
1947	SAHLSTRAND IDA C	Illinois Bell Telephone
	THOMAS ALVINA MRS	Illinois Bell Telephone

FINDINGS

S STATE ST

11145 S STATE ST

<u>Year</u>	<u>Uses</u>	<u>Source</u>
1941	Kozora Francis G Sr	The Reuben H. Donelley Corporation

11148 S STATE ST

<u>Year</u>	<u>Uses</u>	<u>Source</u>
1923	Hockinson Ellen wid Jno	R. L. Polk & Co.
	Hockinson Gutaf A carp	R. L. Polk & Co.
	Parson Alf carp	R. L. Polk & Co.

11200 S STATE ST

<u>Year</u>	<u>Uses</u>	<u>Source</u>
2017	CORNERSTONE PRESBYTERIAN CHURCH	Cole Information Services
2014	CORNERSTONE PRESBYTERIAN CHURCH	Cole Information Services
2009	CORNERSTONE PRESBYTERIAN CHURCH	Cole Information Services
2005	PRESBY CH GENERATIONSCMTY	Haines Company Inc.
	CORNERSTONE	Haines Company Inc.
2004	ROSELAND PRESBYTERIAN CH	Cole Information Services
	GENERATIONS COMMUNITY SERVICES INC	Cole Information Services
1999	GENERATIONS COMMUNITY SERVICES INCORPORATED	Cole Information Services
	ROSELAND PRESBYTERIAN CH	Cole Information Services
	CENTER	Haines & Company
	PRESBYTERIAN CH SOUTH SIDE HELP	Haines & Company
	SV ROSELAND	Haines & Company
	GENERATIONSCMTY	Haines & Company
1994	ROSELAND PRESBYTERIAN CHURCH	Cole Information Services
1986	Roseland Adolescent Pregnancy Program	Illinois Bell Telephone
	Roseland Presbyterian Ch	Illinois Bell Telephone
	Associated Urban Ministries	Illinois Bell Telephone
1981	Roseland Presbyterian Ch	Reuben H. Donnelley Telephone
	Associated Urban Ministries	Reuben H. Donnelley Telephone
1941	Roseland Presby Ch	The Reuben H. Donelley Corporation

FINDINGS

<u>Year</u>	<u>Uses</u>	<u>Source</u>
1941	Roseland Motor Car Serv	The Reuben H. Donelley Corporation
1931	TOWNSEND Willis B Rev ofc Churches Roseland	Illinois Bell Telephone Illinois Bell Telephone

11201 S STATE ST

<u>Year</u>	<u>Uses</u>	<u>Source</u>
1999	XXXX	Haines & Company
1994	MC DONALDS	Cole Information Services
1986	Mc Donalds Restaurant	Illinois Bell Telephone

11206 S STATE ST

<u>Year</u>	<u>Uses</u>	<u>Source</u>
1923	Schnider Fredk C cabtmkr SCHNEIDER Fredk cabtmkr	R. L. Polk & Co. R. L. Polk & Co.

11208 S STATE ST

<u>Year</u>	<u>Uses</u>	<u>Source</u>
1923	Koxvik Nels shopw kr	R. L. Polk & Co.

11210 S STATE ST

<u>Year</u>	<u>Uses</u>	<u>Source</u>
1931	Schmidt Theo r	Illinois Bell Telephone
1923	Skill Caroline w id Robt	R. L. Polk & Co.

11214 S STATE ST

<u>Year</u>	<u>Uses</u>	<u>Source</u>
1999	XXXX	Haines & Company
1986	Leavell Roberta	Illinois Bell Telephone
1941	Van Welde Herbert	The Reuben H. Donelley Corporation
1931	Van WELDE Herbert r	Illinois Bell Telephone
1923	SCHMIDT Hy J clk PO Carlson Albert	R. L. Polk & Co. R. L. Polk & Co.

11218 S STATE ST

<u>Year</u>	<u>Uses</u>	<u>Source</u>
2017	TOMMIE ZANDER	Cole Information Services

FINDINGS

<u>Year</u>	<u>Uses</u>	<u>Source</u>
2017	ANTOINETTE FLOWERS	Cole Information Services
	SHENELL GRIFFIN	Cole Information Services
2014	JACQUELINE SMITH	Cole Information Services
	ZANDERS CORA	Cole Information Services
	CORNELL ZANDERS	Cole Information Services
2009	ELMIRA WRIGHT	Cole Information Services
	JACQUELINE SMITH	Cole Information Services
2004	JAMES HARRIS	Cole Information Services
1999	SABRINA WOODS	Cole Information Services
	ROSIE TAYLOR	Cole Information Services
	WOODS Sabrina	Haines & Company
1994	LARRY, LUTHUR	Cole Information Services
1986	Larry Luthur	Illinois Bell Telephone
	Larry Luthur	Illinois Bell Telephone
1981	How ard Edw Wallace	Reuben H. Donnelley Telephone
1941	How ard Wallace E	The Reuben H. Donelley Corporation
1931	MINSTER Claus r	Illinois Bell Telephone
	HOWARD W E r	Illinois Bell Telephone
1923	WEHLING Viola Mrs clk Natl Plmbg & Htg Supply Co	R. L. Polk & Co.
	Wehling Geo W chauf	R. L. Polk & Co.
	Minster Claus trnstr	R. L. Polk & Co.

11222 S STATE ST

<u>Year</u>	<u>Uses</u>	<u>Source</u>
2017	LLOYD MCGEE	Cole Information Services
2014	LLOYD MCGEE	Cole Information Services
2009	LLOYD MCGEE	Cole Information Services
2005	MCGEE Lloyd H	Haines Company Inc.
2004	LLOYD MCGEE	Cole Information Services
1999	XXXX	Haines & Company
1986	Carter Lynn	Illinois Bell Telephone
1981	Carter Lynn	Reuben H. Donnelley Telephone
1941	Dardis Thos H	The Reuben H. Donelley Corporation

FINDINGS

<u>Year</u>	<u>Uses</u>	<u>Source</u>
1931	Dardis Thos Hr	Illinois Bell Telephone
1923	Lund Fredk mach	R. L. Polk & Co.

11224 S STATE ST

<u>Year</u>	<u>Uses</u>	<u>Source</u>
2017	JOANN GREGORY	Cole Information Services
2014	DAMANE GRIER	Cole Information Services
2009	VERNITA STEWART	Cole Information Services
2005	GREGORY Joann	Haines Company Inc.
2004	JOANN GREGORY	Cole Information Services
1923	Kraw czik Kasmer lab	R. L. Polk & Co.

11227 S STATE ST

<u>Year</u>	<u>Uses</u>	<u>Source</u>
2014	PEPES MEXICAN RESTAURANTS	Cole Information Services
2009	PEPES MEXICAN RESTAURANTS	Cole Information Services
	PEPES TACOS	Cole Information Services
2005	PEPES ME	Haines Company Inc.
	RESTAURANTS	Haines Company Inc.
2004	ANTONIO GARCIA	Cole Information Services
1999	PEPES MEXICAN RESTAURANTS	Cole Information Services
	RESTAURANTS	Haines & Company
	PEPES MEXICAN	Haines & Company
1994	PEPES MEXICAN RESTAURANT	Cole Information Services

11243 S STATE ST

<u>Year</u>	<u>Uses</u>	<u>Source</u>
1941	Sahlstrand Ida C	The Reuben H. Donelley Corporation
1931	VAN WEELDEN Peter r	Illinois Bell Telephone
	SAHLSTRAND Otto r	Illinois Bell Telephone
1923	CUNNINGHAM Richd drftsmn	R. L. Polk & Co.
	Vandew ork Edw autorepr	R. L. Polk & Co.
	WARNER Wm A sw tchmn	R. L. Polk & Co.

FINDINGS

SOUTH MICHIGAN ST

11112 SOUTH MICHIGAN ST

<u>Year</u>	<u>Uses</u>	<u>Source</u>
1971	BERRY ARTHUR L DDS	The Reuben H. Donnelley Corporation Telephone

11146 SOUTH MICHIGAN ST

<u>Year</u>	<u>Uses</u>	<u>Source</u>
1971	ROSELAND MUSIC SHOP	The Reuben H. Donnelley Corporation Telephone

STATE ST S

11145 STATE ST S

<u>Year</u>	<u>Uses</u>	<u>Source</u>
1928	Vacant	R. L. Polk & Co.

11200 STATE ST S

<u>Year</u>	<u>Uses</u>	<u>Source</u>
1928	Presbyterian Church of Roseland	R. L. Polk & Co.

11206 STATE ST S

<u>Year</u>	<u>Uses</u>	<u>Source</u>
1928	Jordahl R J Anna	R. L. Polk & Co.
	Fisher Jos Ida	R. L. Polk & Co.

11210 STATE ST S

<u>Year</u>	<u>Uses</u>	<u>Source</u>
1928	Schmidt Theo Alvina	R. L. Polk & Co.

11214 STATE ST S

<u>Year</u>	<u>Uses</u>	<u>Source</u>
1928	Zuiker J W Margt M	R. L. Polk & Co.
	Lindstrom Gustave Marie	R. L. Polk & Co.

11218 STATE ST S

<u>Year</u>	<u>Uses</u>	<u>Source</u>
1928	Howard W E Emma	R. L. Polk & Co.
	Minster Claus Johanna	R. L. Polk & Co.

FINDINGS

11222 STATE ST S

<u>Year</u>	<u>Uses</u>	<u>Source</u>
1928	Dardis Thos Gaorgina	R. L. Polk & Co.

11224 STATE ST S

<u>Year</u>	<u>Uses</u>	<u>Source</u>
1928	Kraw czyk Kazimer Peternella	R. L. Polk & Co.

11243 STATE ST S

<u>Year</u>	<u>Uses</u>	<u>Source</u>
1928	Peterson Hans Emma	R. L. Polk & Co.
	Sahlstrand Otto lds	R. L. Polk & Co.

W 111TH PL

2 W 111TH PL

<u>Year</u>	<u>Uses</u>	<u>Source</u>
2017	SHERRIAH CLEGGETT	Cole Information Services
	BRYAN PERKINS	Cole Information Services
2014	EDGAR WEATHERSBY	Cole Information Services
	CALVIN YOUNG	Cole Information Services
2009	LETTESA HOLT	Cole Information Services
2004	ANTHONY OSBORNE	Cole Information Services
	PERCY LYNCH	Cole Information Services
	ROSALYN TAYLOR	Cole Information Services
	C MITCHELL	Cole Information Services
1999	XXXX	Haines & Company
1957	BETHIG FRED P	Illinois Bell Telephone
	FALKENTHAL ROBT H	Illinois Bell Telephone
	GUILBERT HARRY	Illinois Bell Telephone
	MILLER RICHARD E	Illinois Bell Telephone
	VANDENBERG WM J	Illinois Bell Telephone
1951	BETHIG EMIL	Illinois Bell Telephone
	COLLETT RAYMOND G	Illinois Bell Telephone
1947	BETHIG EMIL	Illinois Bell Telephone
	COLLETT RAYMOND G	Illinois Bell Telephone

FINDINGS

<u>Year</u>	<u>Uses</u>	<u>Source</u>
1947	DECKER WM H	Illinois Bell Telephone
1941	Aylmer Arthur J	The Reuben H. Donnelly Corporation
	Dearborn Fred L	The Reuben H. Donnelly Corporation
	Moennich Anna Mrs	The Reuben H. Donnelly Corporation
	Sauter Frank A	The Reuben H. Donnelly Corporation
	Vandenberg Wm J	The Reuben H. Donnelly Corporation
1931	Hartelius G r	Illinois Bell Telephone
	Manson Donald r	Illinois Bell Telephone
	Bethig Fred r	Illinois Bell Telephone
	GOUWENS Harriet r	Illinois Bell Telephone
1923	PARKS Richd clk I C R R	R. L. Polk & Co.
	Chrisse Ralph drftsmn	R. L. Polk & Co.
	Chrisse Gus F mach	R. L. Polk & Co.
	Bethig Louis Leuffgen B ethig & Goenenw ein	R. L. Polk & Co.
	Bethig Fred mgr Le Noble Nyborg & Durlnger	R. L. Polk & Co.

W 111TH STREET PL

2 W 111TH STREET PL

<u>Year</u>	<u>Uses</u>	<u>Source</u>
1971	VEZZETTI SUE	The Reuben H. Donnelly Corporation Telephone
1966	HODGSON GREGG L	The Reuben H. Donnelly Telephone Directory Company
	KAISER CHAS R	The Reuben H. Donnelly Telephone Directory Company
	GUILBERT HARRY	The Reuben H. Donnelly Telephone Directory Company
	HJULIN PAUL	The Reuben H. Donnelly Telephone Directory Company
1961	ALMASSY ARPAD DR	Illinois Bell Telephone
	BETHIG FRED P	Illinois Bell Telephone
	VANDENBERG WM J	Illinois Bell Telephone

FINDINGS

3 W 111TH STREET PL

<u>Year</u>	<u>Uses</u>	<u>Source</u>
1976	MONCURE OLIVIA	Illinois Bell Telephone
1971	HAGER HARRY J REV OFC	The Reuben H. Donnelley Corporation Telephone
	BETHANY REFRMD CH OF ROSELND	The Reuben H. Donnelley Corporation Telephone
1966	BETHANY REFRMD CH OF ROSELND	The Reuben H. Donnelley Telephone Directory Company
	HAGER HARRY J REV OFC	The Reuben H. Donnelley Telephone Directory Company
1961	BETHANY REFRMD CH OF ROSELND	Illinois Bell Telephone

W 112TH PL

1 W 112TH PL

<u>Year</u>	<u>Uses</u>	<u>Source</u>
2017	ALEXANDRIA HINTON	Cole Information Services
	DWAYNE CATES	Cole Information Services
2014	SHELIA NEIL	Cole Information Services
	ALEXANDRIA HINTON	Cole Information Services
2009	BRIAN FERRELL	Cole Information Services
2005	CATES Patrice	Haines Company Inc.
2004	DELISA COOLEY	Cole Information Services
	PATRICE CATES	Cole Information Services
1999	PATRICE CATES	Cole Information Services
	KAREN MARTIN	Cole Information Services
1994	TARVER, PHILLIP	Cole Information Services
1986	Sims Michael	Illinois Bell Telephone
1981	Henderson Joe N	Reuben H. Donnelley Telephone
	Clark Wilcy L	Reuben H. Donnelley Telephone
1976	CLARK WILCY L	Illinois Bell Telephone
	HENDERSON JOE N	Illinois Bell Telephone
1971	HENDERSON JOE N	The Reuben H. Donnelley Corporation Telephone
	CLARK WILCY L	The Reuben H. Donnelley Corporation Telephone

FINDINGS

<u>Year</u>	<u>Uses</u>	<u>Source</u>
1966	SIMMONS STEPHEN A	The Reuben H. Donnelley Telephone Directory Company
1961	ZYWICKI VICTOR	Illinois Bell Telephone
	MCCABE RAYMOND L	Illinois Bell Telephone
1957	HARDERS ARTHUR E	Illinois Bell Telephone
1947	DREGER FRANCIS	Illinois Bell Telephone
	COOK MARY W	Illinois Bell Telephone
1941	Worthy Arthur R	The Reuben H. Donelley Corporation
1931	SIMMONS Jas r	Illinois Bell Telephone
1923	Mackie Ann clk Monarch Lndry Co	R. L. Polk & Co.
	Mackie Alex mach	R. L. Polk & Co.
	BURMEISTER Emer firemn	R. L. Polk & Co.

5 114 W 112TH PL

<u>Year</u>	<u>Uses</u>	<u>Source</u>
1947	CROSS ARTHUR J	Illinois Bell Telephone

W 112TH ST

1 W 112TH ST

<u>Year</u>	<u>Uses</u>	<u>Source</u>
2009	MICHAEL SIMS	Cole Information Services
2004	MICHAEL SIMS	Cole Information Services
1981	Peters Henry C	Reuben H. Donnelley Telephone

FINDINGS

ADJOINING PROPERTY: ADDRESSES NOT IDENTIFIED IN RESEARCH SOURCE

The following Adjoining Property addresses were researched for this report, and the addresses were not identified in research source.

<u>Address Researched</u>	<u>Address Not Identified in Research Source</u>
1 111TH PL E	2017, 2014, 2009, 2005, 2004, 1999, 1994, 1993, 1986, 1981, 1976, 1971, 1966, 1961, 1957, 1951, 1949, 1947, 1941, 1932, 1931, 1923
1 112TH PL W	2017, 2014, 2009, 2005, 2004, 1999, 1994, 1993, 1986, 1981, 1976, 1971, 1966, 1961, 1957, 1951, 1949, 1947, 1941, 1932, 1931, 1923
1 112TH ST E	2017, 2014, 2009, 2005, 2004, 1999, 1994, 1993, 1986, 1981, 1976, 1971, 1966, 1961, 1957, 1951, 1949, 1947, 1941, 1932, 1931, 1923
1 E 111TH PL	2017, 2014, 2009, 2005, 2004, 1999, 1994, 1993, 1986, 1981, 1976, 1971, 1966, 1961, 1957, 1949, 1947, 1941, 1932, 1931, 1928, 1923
1 E 111TH PL	2017, 2014, 2009, 2005, 2004, 1999, 1994, 1993, 1986, 1981, 1976, 1971, 1966, 1961, 1949, 1947, 1941, 1932, 1928, 1923
1 E 111TH STREET PL	2017, 2014, 2009, 2005, 2004, 1999, 1994, 1993, 1986, 1981, 1976, 1971, 1957, 1951, 1949, 1947, 1941, 1932, 1931, 1928, 1923
1 W 112TH PL	2017, 2014, 2009, 2004, 1999, 1994, 1993, 1951, 1949, 1932, 1928
1 W 112TH PL	2017, 2014, 2009, 2005, 2004, 1999, 1994, 1993, 1986, 1981, 1976, 1971, 1966, 1961, 1957, 1949, 1947, 1941, 1932, 1931, 1928, 1923
1 W 112TH PL	2005, 1993, 1986, 1981, 1976, 1971, 1966, 1961, 1957, 1951, 1949, 1947, 1941, 1932, 1931, 1928, 1923
1 W 112TH ST	2017, 2014, 2005, 1999, 1994, 1993, 1986, 1981, 1976, 1971, 1966, 1961, 1957, 1951, 1949, 1947, 1941, 1932, 1931, 1928, 1923
1 W 112TH ST	2017, 2014, 2009, 2005, 2004, 1999, 1994, 1993, 1986, 1976, 1971, 1966, 1961, 1957, 1951, 1949, 1947, 1941, 1932, 1931, 1928, 1923
10 111TH PL E	2017, 2014, 2009, 2005, 2004, 1999, 1994, 1993, 1986, 1981, 1976, 1971, 1966, 1961, 1957, 1951, 1949, 1947, 1941, 1932, 1931, 1923
10 112TH ST E	2017, 2014, 2009, 2005, 2004, 1999, 1994, 1993, 1986, 1981, 1976, 1971, 1966, 1961, 1957, 1951, 1949, 1947, 1941, 1932, 1931, 1923
10 E 111TH PL	2017, 2014, 2009, 2005, 2004, 1999, 1994, 1993, 1986, 1976, 1971, 1966, 1961, 1949, 1932, 1928
10 E 111TH STREET PL	2017, 2014, 2009, 2005, 2004, 1999, 1994, 1993, 1986, 1981, 1957, 1951, 1949, 1947, 1941, 1932, 1931, 1928, 1923
10 E 112TH ST	2005, 1994, 1993, 1986, 1981, 1976, 1971, 1966, 1961, 1957, 1951, 1949, 1947, 1941, 1932, 1931, 1928, 1923
11 111TH PL E	2017, 2014, 2009, 2005, 2004, 1999, 1994, 1993, 1986, 1981, 1976, 1971, 1966, 1961, 1957, 1951, 1949, 1947, 1941, 1932, 1931, 1923
11 112TH PL E	2017, 2014, 2009, 2005, 2004, 1999, 1994, 1993, 1986, 1981, 1976, 1971, 1966, 1961, 1957, 1951, 1949, 1947, 1941, 1932, 1931, 1923
11 112TH ST E	2017, 2014, 2009, 2005, 2004, 1999, 1994, 1993, 1986, 1981, 1976, 1971, 1966, 1961, 1957, 1951, 1949, 1947, 1941, 1932, 1931, 1923
11 E 111TH PL	2017, 2014, 2009, 2005, 2004, 1999, 1994, 1993, 1986, 1981, 1976, 1971, 1966, 1961, 1957, 1951, 1949, 1941, 1932, 1931, 1928

FINDINGS

<u>Address Researched</u>	<u>Address Not Identified in Research Source</u>
11 E 112TH PL	2017, 2014, 2009, 2005, 2004, 1999, 1994, 1993, 1986, 1981, 1976, 1971, 1966, 1961, 1957, 1949, 1932, 1928
11105 MICHIGAN AVE S	2017, 2014, 2009, 2005, 2004, 1999, 1994, 1993, 1986, 1981, 1976, 1971, 1966, 1961, 1957, 1951, 1949, 1947, 1941, 1932, 1931, 1923
11105 S MICHIGAN	2017, 2014, 2009, 2005, 2004, 1999, 1994, 1993, 1986, 1981, 1976, 1971, 1966, 1961, 1949, 1941, 1932, 1931, 1928, 1923
11105 S MICHIGAN AVE	2017, 2014, 2009, 2004, 1999, 1994, 1993, 1986, 1981, 1976, 1971, 1966, 1961, 1957, 1951, 1949, 1947, 1941, 1932, 1931, 1928, 1923
11105 S MICHIGAN AVE	2005, 1993, 1986, 1981, 1976, 1971, 1966, 1961, 1957, 1951, 1949, 1947, 1941, 1932, 1931, 1928, 1923
11105 S MICHIGAN ST	2017, 2014, 2009, 2005, 2004, 1999, 1994, 1993, 1986, 1981, 1957, 1951, 1949, 1947, 1941, 1932, 1931, 1928, 1923
11106 MICHIGAN AVE S	2017, 2014, 2009, 2005, 2004, 1999, 1994, 1993, 1986, 1981, 1976, 1971, 1966, 1961, 1957, 1951, 1949, 1947, 1941, 1932, 1931, 1923
11106 S MICHIGAN	2017, 2014, 2009, 2005, 2004, 1999, 1994, 1993, 1986, 1981, 1976, 1971, 1966, 1961, 1949, 1941, 1932, 1931, 1928, 1923
11106 S MICHIGAN AVE	2017, 2014, 2009, 2005, 2004, 1994, 1993, 1986, 1981, 1976, 1971, 1966, 1961, 1957, 1951, 1949, 1947, 1941, 1932, 1931, 1928, 1923
11106 S MICHIGAN AVE	2017, 2009, 2005, 2004, 1999, 1994, 1993, 1986, 1981, 1976, 1971, 1966, 1961, 1957, 1951, 1949, 1947, 1941, 1932, 1931, 1928, 1923
11106 S MICHIGAN CT	2017, 2014, 2009, 2005, 2004, 1999, 1994, 1993, 1986, 1976, 1971, 1966, 1961, 1957, 1951, 1949, 1947, 1932, 1931, 1928, 1923
11106 S MICHIGAN ST	2017, 2014, 2009, 2005, 2004, 1999, 1994, 1993, 1986, 1981, 1957, 1951, 1949, 1947, 1941, 1932, 1931, 1928, 1923
11107 MICHIGAN AVE S	2017, 2014, 2009, 2005, 2004, 1999, 1994, 1993, 1986, 1981, 1976, 1971, 1966, 1961, 1957, 1951, 1949, 1947, 1941, 1932, 1931, 1923
11108 MICHIGAN AVE S	2017, 2014, 2009, 2005, 2004, 1999, 1994, 1993, 1986, 1981, 1976, 1971, 1966, 1961, 1957, 1951, 1949, 1947, 1941, 1932, 1931, 1923
11108 S MICHIGAN	2017, 2014, 2009, 2005, 2004, 1999, 1994, 1993, 1986, 1981, 1976, 1971, 1966, 1961, 1949, 1941, 1932, 1931, 1928, 1923
11108 S MICHIGAN AVE	2017, 2014, 2009, 2005, 2004, 1999, 1993, 1986, 1981, 1976, 1971, 1966, 1961, 1957, 1951, 1949, 1947, 1941, 1932, 1931, 1928, 1923
11108 S MICHIGAN CT	2017, 2014, 2009, 2005, 2004, 1999, 1994, 1993, 1986, 1981, 1976, 1971, 1966, 1961, 1957, 1951, 1949, 1947, 1932, 1931, 1928, 1923
11108 S MICHIGAN ST	2017, 2014, 2009, 2005, 2004, 1999, 1994, 1993, 1986, 1981, 1957, 1951, 1949, 1947, 1941, 1932, 1931, 1928, 1923
11109 MICHIGAN AVE S	2017, 2014, 2009, 2005, 2004, 1999, 1994, 1993, 1986, 1981, 1976, 1971, 1966, 1961, 1957, 1951, 1949, 1947, 1941, 1932, 1931, 1923
11109 S MICHIGAN CT	2017, 2014, 2009, 2005, 2004, 1999, 1994, 1993, 1986, 1981, 1976, 1971, 1966, 1961, 1957, 1951, 1949, 1947, 1932, 1931, 1928, 1923
11110 MICHIGAN AVE S	2017, 2014, 2009, 2005, 2004, 1999, 1994, 1993, 1986, 1981, 1976, 1971, 1966, 1961, 1957, 1951, 1949, 1947, 1941, 1932, 1931, 1923
11111 MICHIGAN AVE S	2017, 2014, 2009, 2005, 2004, 1999, 1994, 1993, 1986, 1981, 1976, 1971, 1966, 1961, 1957, 1951, 1949, 1947, 1941, 1932, 1931, 1923

FINDINGS

<u>Address Researched</u>	<u>Address Not Identified in Research Source</u>
11111 S MICHIGAN	2017, 2014, 2009, 2005, 2004, 1999, 1994, 1993, 1986, 1981, 1976, 1971, 1966, 1961, 1949, 1941, 1932, 1931, 1928, 1923
11111 S MICHIGAN AVE	2017, 2014, 2009, 2004, 1999, 1994, 1993, 1976, 1971, 1966, 1961, 1957, 1951, 1949, 1947, 1941, 1932, 1931, 1928, 1923
11111 S MICHIGAN AVE	2005, 2004, 1993, 1986, 1981, 1976, 1971, 1966, 1961, 1957, 1951, 1949, 1947, 1941, 1932, 1931, 1928, 1923
11111 S MICHIGAN ST	2017, 2014, 2009, 2005, 2004, 1999, 1994, 1993, 1986, 1981, 1971, 1961, 1957, 1951, 1949, 1947, 1941, 1932, 1931, 1928, 1923
11112 S MICHIGAN	2017, 2014, 2009, 2005, 2004, 1999, 1994, 1993, 1986, 1981, 1976, 1971, 1966, 1961, 1949, 1941, 1932, 1931, 1928, 1923
11112 S MICHIGAN CT	2017, 2014, 2009, 2005, 2004, 1999, 1994, 1993, 1986, 1981, 1976, 1971, 1966, 1961, 1957, 1951, 1949, 1947, 1932, 1931, 1928, 1923
11112 S MICHIGAN ST	2017, 2014, 2009, 2005, 2004, 1999, 1994, 1993, 1986, 1981, 1957, 1951, 1949, 1947, 1941, 1932, 1931, 1928, 1923
11112 SOUTH MICHIGAN ST	2017, 2014, 2009, 2005, 2004, 1999, 1994, 1993, 1986, 1981, 1976, 1966, 1961, 1957, 1951, 1949, 1947, 1941, 1932, 1931, 1928, 1923
11113 MICHIGAN AVE S	2017, 2014, 2009, 2005, 2004, 1999, 1994, 1993, 1986, 1981, 1976, 1971, 1966, 1961, 1957, 1951, 1949, 1947, 1941, 1932, 1931, 1923
11113 S MICHIGAN	2017, 2014, 2009, 2005, 2004, 1999, 1994, 1993, 1986, 1981, 1976, 1971, 1966, 1961, 1957, 1951, 1949, 1941, 1932, 1931, 1928, 1923
11113 S MICHIGAN AVE	2017, 2014, 2009, 2004, 1999, 1994, 1993, 1986, 1981, 1976, 1971, 1966, 1961, 1957, 1951, 1949, 1947, 1941, 1932, 1931, 1928, 1923
11113 S MICHIGAN AVE	2005, 2004, 1999, 1993, 1986, 1981, 1976, 1971, 1966, 1961, 1957, 1951, 1949, 1947, 1941, 1932, 1931, 1928, 1923
11113 S MICHIGAN ST	2017, 2014, 2009, 2005, 2004, 1999, 1994, 1993, 1986, 1981, 1976, 1957, 1951, 1949, 1947, 1941, 1932, 1931, 1928, 1923
11114 MICHIGAN AVE S	2017, 2014, 2009, 2005, 2004, 1999, 1994, 1993, 1986, 1981, 1976, 1971, 1966, 1961, 1957, 1951, 1949, 1947, 1941, 1932, 1931, 1923
11114 S EDBROOKE AVE	2017, 2014, 2009, 2005, 2004, 1994, 1993, 1981, 1976, 1971, 1966, 1961, 1957, 1951, 1949, 1947, 1941, 1932, 1931, 1928, 1923
11114 S EDBROOKE AVE	2005, 1999, 1994, 1993, 1986, 1981, 1976, 1971, 1966, 1961, 1957, 1951, 1949, 1947, 1941, 1932, 1931, 1928, 1923
11114 S MICHIGAN ST	2017, 2014, 2009, 2005, 2004, 1999, 1994, 1993, 1986, 1981, 1976, 1971, 1966, 1957, 1951, 1949, 1947, 1941, 1932, 1931, 1928, 1923
11115 MICHIGAN AVE S	2017, 2014, 2009, 2005, 2004, 1999, 1994, 1993, 1986, 1981, 1976, 1971, 1966, 1961, 1957, 1951, 1949, 1947, 1941, 1932, 1931, 1923
11115 S MICHIGAN AVE	2017, 2014, 2009, 2004, 1999, 1994, 1993, 1981, 1976, 1971, 1966, 1961, 1957, 1951, 1949, 1947, 1941, 1932, 1931, 1928, 1923
11115 S MICHIGAN AVE	2009, 2005, 1999, 1993, 1986, 1981, 1976, 1971, 1966, 1961, 1957, 1951, 1949, 1947, 1941, 1932, 1931, 1928, 1923
11116 MICHIGAN AVE S	2017, 2014, 2009, 2005, 2004, 1999, 1994, 1993, 1986, 1981, 1976, 1971, 1966, 1961, 1957, 1951, 1949, 1947, 1941, 1932, 1931, 1923
11116 S MICHIGAN	2017, 2014, 2009, 2005, 2004, 1999, 1994, 1993, 1986, 1981, 1976, 1971, 1966, 1961, 1951, 1949, 1941, 1932, 1931, 1928, 1923

FINDINGS

Address Researched

Address Not Identified in Research Source

11116 S MICHIGAN AVE	2009, 2005, 2004, 1999, 1994, 1993, 1986, 1981, 1976, 1971, 1966, 1961, 1957, 1951, 1949, 1947, 1941, 1932, 1931, 1928, 1923
11116 S MICHIGAN CT	2017, 2014, 2009, 2005, 2004, 1999, 1994, 1993, 1986, 1981, 1976, 1971, 1966, 1961, 1957, 1951, 1949, 1947, 1932, 1931, 1928, 1923
11116 S MICHIGAN ST	2017, 2014, 2009, 2005, 2004, 1999, 1994, 1993, 1986, 1981, 1976, 1971, 1957, 1951, 1949, 1947, 1941, 1932, 1931, 1928, 1923
11117 S EDBROOKE AVE	2017, 2014, 2009, 2005, 2004, 1994, 1993, 1986, 1976, 1971, 1966, 1961, 1957, 1951, 1949, 1947, 1932, 1931, 1928, 1923
11117 S EDBROOKE AVE	2017, 2005, 2004, 1999, 1994, 1993, 1986, 1981, 1976, 1971, 1966, 1961, 1957, 1951, 1949, 1947, 1941, 1932, 1931, 1928, 1923
11118 EDBROOKE AVE	2017, 2014, 2009, 2005, 2004, 1999, 1994, 1993, 1986, 1981, 1976, 1971, 1966, 1961, 1957, 1951, 1949, 1947, 1941, 1932, 1931
11118 S EDBROOKE	2017, 2014, 2009, 2005, 2004, 1999, 1994, 1993, 1986, 1981, 1976, 1971, 1966, 1961, 1949, 1941, 1932, 1931, 1928, 1923
11118 S EDBROOKE AVE	2017, 2014, 2009, 2005, 2004, 1994, 1993, 1981, 1976, 1971, 1966, 1961, 1957, 1951, 1949, 1947, 1932, 1931, 1928, 1923
11118 S EDBROOKE AVE	2005, 2004, 1994, 1993, 1986, 1981, 1976, 1971, 1966, 1961, 1957, 1951, 1949, 1947, 1941, 1932, 1931, 1928, 1923
11119 1/2 S MICHIGAN	2017, 2014, 2009, 2005, 2004, 1999, 1994, 1993, 1986, 1981, 1976, 1971, 1966, 1961, 1957, 1951, 1949, 1941, 1932, 1931, 1928, 1923
11119 1/2 S MICHIGAN ST	2017, 2014, 2009, 2005, 2004, 1999, 1994, 1993, 1986, 1981, 1971, 1957, 1951, 1949, 1947, 1941, 1932, 1931, 1928, 1923
11119 EDBROOKE AVE	2017, 2014, 2009, 2005, 2004, 1999, 1994, 1993, 1986, 1981, 1976, 1971, 1966, 1961, 1957, 1951, 1949, 1947, 1941, 1932, 1931, 1928
11119 MICHIGAN AVE S	2017, 2014, 2009, 2005, 2004, 1999, 1994, 1993, 1986, 1981, 1976, 1971, 1966, 1961, 1957, 1951, 1949, 1947, 1941, 1932, 1931, 1923
11119 S MICHIGAN	2017, 2014, 2009, 2005, 2004, 1999, 1994, 1993, 1986, 1981, 1976, 1971, 1966, 1961, 1957, 1949, 1947, 1941, 1932, 1931, 1928, 1923
11119 S MICHIGAN AVE	2017, 2014, 2009, 2005, 2004, 1999, 1993, 1986, 1981, 1976, 1971, 1966, 1961, 1957, 1951, 1949, 1947, 1941, 1932, 1931, 1928, 1923
11119 S MICHIGAN ST	2017, 2014, 2009, 2005, 2004, 1999, 1994, 1993, 1986, 1981, 1957, 1951, 1949, 1947, 1941, 1932, 1931, 1928, 1923
11120 EDBROOKE AVE	2017, 2014, 2009, 2005, 2004, 1999, 1994, 1993, 1986, 1981, 1976, 1971, 1966, 1961, 1957, 1951, 1949, 1947, 1941, 1932, 1931
11120 MICHIGAN AVE S	2017, 2014, 2009, 2005, 2004, 1999, 1994, 1993, 1986, 1981, 1976, 1971, 1966, 1961, 1957, 1951, 1949, 1947, 1941, 1932, 1931, 1923
11120 S EDBROOKE	2017, 2014, 2009, 2005, 2004, 1999, 1994, 1993, 1986, 1981, 1976, 1971, 1966, 1961, 1949, 1941, 1932, 1931, 1928, 1923
11120 S EDBROOKE AVE	2017, 2014, 2009, 2005, 2004, 1999, 1994, 1993, 1976, 1971, 1966, 1961, 1957, 1951, 1949, 1947, 1932, 1931, 1928, 1923
11120 S MICHIGAN	2017, 2014, 2009, 2005, 2004, 1999, 1994, 1993, 1986, 1981, 1976, 1971, 1966, 1961, 1949, 1941, 1932, 1931, 1928, 1923
11120 S MICHIGAN ST	2017, 2014, 2009, 2005, 2004, 1999, 1994, 1993, 1986, 1981, 1971, 1957, 1951, 1949, 1947, 1941, 1932, 1931, 1928, 1923

FINDINGS

<u>Address Researched</u>	<u>Address Not Identified in Research Source</u>
11121 EDBROOKE AVE	2017, 2014, 2009, 2005, 2004, 1999, 1994, 1993, 1986, 1981, 1976, 1971, 1966, 1961, 1957, 1951, 1949, 1947, 1941, 1932, 1931
11121 MICHIGAN AVE S	2017, 2014, 2009, 2005, 2004, 1999, 1994, 1993, 1986, 1981, 1976, 1971, 1966, 1961, 1957, 1951, 1949, 1947, 1941, 1932, 1931, 1923
11121 S EDBROOKE	2017, 2014, 2009, 2005, 2004, 1999, 1994, 1993, 1986, 1981, 1976, 1971, 1966, 1961, 1951, 1949, 1947, 1941, 1932, 1931, 1928, 1923
11121 S EDBROOKE AVE	2017, 2014, 2009, 2004, 1994, 1993, 1981, 1976, 1971, 1966, 1961, 1957, 1951, 1949, 1947, 1941, 1932, 1931, 1928, 1923
11121 S EDBROOKE AVE	2005, 2004, 1993, 1986, 1981, 1976, 1971, 1966, 1961, 1957, 1951, 1949, 1947, 1941, 1932, 1931, 1928, 1923
11121 S MICHIGAN	2017, 2014, 2009, 2005, 2004, 1999, 1994, 1993, 1986, 1981, 1976, 1971, 1966, 1961, 1949, 1941, 1932, 1931, 1928, 1923
11121 S MICHIGAN AVE	2017, 2014, 2009, 2004, 1994, 1993, 1986, 1981, 1976, 1971, 1966, 1961, 1957, 1951, 1949, 1947, 1941, 1932, 1931, 1928, 1923
11121 S MICHIGAN AVE	2005, 1993, 1986, 1981, 1976, 1971, 1966, 1961, 1957, 1951, 1949, 1947, 1941, 1932, 1931, 1928, 1923
11121 S MICHIGAN ST	2017, 2014, 2009, 2005, 2004, 1999, 1994, 1993, 1986, 1981, 1957, 1951, 1949, 1947, 1941, 1932, 1931, 1928, 1923
11122 MICHIGAN AVE S	2017, 2014, 2009, 2005, 2004, 1999, 1994, 1993, 1986, 1981, 1976, 1971, 1966, 1961, 1957, 1951, 1949, 1947, 1941, 1932, 1931, 1923
11122 S MICHIGAN	2017, 2014, 2009, 2005, 2004, 1999, 1994, 1993, 1986, 1981, 1976, 1971, 1966, 1961, 1957, 1951, 1949, 1941, 1932, 1931, 1928, 1923
11122 S MICHIGAN AVE	2017, 2014, 2009, 2005, 2004, 1994, 1993, 1986, 1981, 1976, 1971, 1966, 1961, 1957, 1951, 1949, 1947, 1941, 1932, 1931, 1928, 1923
11122 S MICHIGAN ST	2017, 2014, 2009, 2005, 2004, 1999, 1994, 1993, 1986, 1981, 1971, 1957, 1951, 1949, 1947, 1941, 1932, 1931, 1928, 1923
11123 EDBROOKE AVE	2017, 2014, 2009, 2005, 2004, 1999, 1994, 1993, 1986, 1981, 1976, 1971, 1966, 1961, 1957, 1951, 1949, 1947, 1941, 1932
11123 S EDBROOKE	2017, 2014, 2009, 2005, 2004, 1999, 1994, 1993, 1986, 1981, 1976, 1971, 1966, 1961, 1949, 1947, 1941, 1932, 1931, 1928, 1923
11123 S EDBROOKE AVE	2017, 2014, 2009, 2004, 1999, 1994, 1993, 1981, 1976, 1971, 1966, 1961, 1957, 1951, 1949, 1947, 1941, 1932, 1931, 1928
11123 S EDBROOKE AVE	2017, 2005, 1999, 1994, 1993, 1986, 1981, 1976, 1971, 1966, 1961, 1957, 1951, 1949, 1947, 1941, 1932, 1931, 1928, 1923
11123 S MICHIGAN ST	2017, 2014, 2009, 2005, 2004, 1999, 1994, 1993, 1986, 1981, 1971, 1966, 1961, 1957, 1951, 1949, 1947, 1941, 1932, 1931, 1928, 1923
11124 MICHIGAN AVE S	2017, 2014, 2009, 2005, 2004, 1999, 1994, 1993, 1986, 1981, 1976, 1971, 1966, 1961, 1957, 1951, 1949, 1947, 1941, 1932, 1931, 1923
11124 S MICHIGAN	2017, 2014, 2009, 2005, 2004, 1999, 1994, 1993, 1986, 1981, 1976, 1971, 1966, 1961, 1949, 1947, 1941, 1932, 1931, 1928, 1923
11124 S MICHIGAN AVE	2017, 2014, 2009, 2005, 2004, 1994, 1993, 1986, 1981, 1976, 1971, 1966, 1961, 1957, 1951, 1949, 1947, 1941, 1932, 1931, 1928, 1923
11124 S MICHIGAN ST	2017, 2014, 2009, 2005, 2004, 1999, 1994, 1993, 1986, 1981, 1976, 1957, 1951, 1949, 1947, 1941, 1932, 1931, 1928, 1923

FINDINGS

<u>Address Researched</u>	<u>Address Not Identified in Research Source</u>
11125 MICHIGAN AVE S	2017, 2014, 2009, 2005, 2004, 1999, 1994, 1993, 1986, 1981, 1976, 1971, 1966, 1961, 1957, 1951, 1949, 1947, 1941, 1932, 1931, 1923
11125 S MICHIGAN	2017, 2014, 2009, 2005, 2004, 1999, 1994, 1993, 1986, 1981, 1976, 1971, 1966, 1961, 1957, 1949, 1941, 1932, 1931, 1928, 1923
11125 S MICHIGAN AVE	2017, 2014, 2009, 2004, 1994, 1993, 1986, 1981, 1976, 1971, 1966, 1961, 1957, 1951, 1949, 1947, 1941, 1932, 1931, 1928, 1923
11125 S MICHIGAN AVE	2005, 1993, 1986, 1981, 1976, 1971, 1966, 1961, 1957, 1951, 1949, 1947, 1941, 1932, 1931, 1928, 1923
11125 S MICHIGAN ST	2017, 2014, 2009, 2005, 2004, 1999, 1994, 1993, 1986, 1981, 1976, 1971, 1957, 1951, 1949, 1947, 1941, 1932, 1931, 1928, 1923
11126 EDBROOKE AVE	2017, 2014, 2009, 2005, 2004, 1999, 1994, 1993, 1986, 1981, 1976, 1971, 1966, 1961, 1957, 1951, 1949, 1947, 1941, 1932
11126 S EDBROOKE	2017, 2014, 2009, 2005, 2004, 1999, 1994, 1993, 1986, 1981, 1976, 1971, 1966, 1961, 1949, 1947, 1941, 1932, 1931, 1928, 1923
11126 S EDBROOKE AVE	2017, 2014, 2009, 2005, 2004, 1999, 1994, 1993, 1986, 1981, 1976, 1971, 1966, 1961, 1957, 1951, 1949, 1947, 1932, 1931, 1928, 1923
11127 EDBROOKE AVE	2017, 2014, 2009, 2005, 2004, 1999, 1994, 1993, 1986, 1981, 1976, 1971, 1966, 1961, 1957, 1951, 1949, 1947, 1941, 1932
11127 MICHIGAN AVE S	2017, 2014, 2009, 2005, 2004, 1999, 1994, 1993, 1986, 1981, 1976, 1971, 1966, 1961, 1957, 1951, 1949, 1947, 1941, 1932, 1931, 1923
11127 S EDBROOKE	2017, 2014, 2009, 2005, 2004, 1999, 1994, 1993, 1986, 1981, 1976, 1971, 1966, 1961, 1949, 1941, 1932, 1931, 1928, 1923
11127 S EDBROOKE AVE	2017, 2014, 2009, 2004, 1999, 1994, 1993, 1986, 1976, 1971, 1966, 1961, 1957, 1951, 1949, 1947, 1932, 1931, 1928, 1923
11127 S EDBROOKE AVE	2009, 2005, 1999, 1994, 1993, 1986, 1981, 1976, 1971, 1966, 1961, 1957, 1951, 1949, 1947, 1941, 1932, 1931, 1928, 1923
11127 S MICHIGAN	2017, 2014, 2009, 2005, 2004, 1999, 1994, 1993, 1986, 1981, 1976, 1971, 1966, 1961, 1949, 1947, 1941, 1932, 1931, 1928, 1923
11127 S MICHIGAN AVE	2017, 2014, 2009, 2004, 1994, 1993, 1986, 1981, 1976, 1971, 1966, 1961, 1957, 1951, 1949, 1947, 1941, 1932, 1931, 1928, 1923
11127 S MICHIGAN AVE	2017, 2014, 2005, 1999, 1993, 1986, 1981, 1976, 1971, 1966, 1961, 1957, 1951, 1949, 1947, 1941, 1932, 1931, 1928, 1923
11127 S MICHIGAN ST	2017, 2014, 2009, 2005, 2004, 1999, 1994, 1993, 1986, 1981, 1957, 1951, 1949, 1947, 1941, 1932, 1931, 1928, 1923
11129 MICHIGAN AVE S	2017, 2014, 2009, 2005, 2004, 1999, 1994, 1993, 1986, 1981, 1976, 1971, 1966, 1961, 1957, 1951, 1949, 1947, 1941, 1932, 1931, 1923
11129 S MICHIGAN	2017, 2014, 2009, 2005, 2004, 1999, 1994, 1993, 1986, 1981, 1976, 1971, 1966, 1961, 1949, 1947, 1941, 1932, 1931, 1928, 1923
11129 S MICHIGAN AVE	2017, 2014, 2009, 2004, 1994, 1993, 1986, 1981, 1976, 1971, 1966, 1961, 1957, 1951, 1949, 1947, 1941, 1932, 1931, 1928, 1923
11129 S MICHIGAN AVE	2014, 2005, 2004, 1993, 1986, 1981, 1976, 1971, 1966, 1961, 1957, 1951, 1949, 1947, 1941, 1932, 1931, 1928, 1923
11129 S MICHIGAN CT	2017, 2014, 2009, 2005, 2004, 1999, 1994, 1993, 1986, 1981, 1976, 1971, 1966, 1961, 1957, 1951, 1949, 1947, 1932, 1931, 1928, 1923

FINDINGS

<u>Address Researched</u>	<u>Address Not Identified in Research Source</u>
11129 S MICHIGAN ST	2017, 2014, 2009, 2005, 2004, 1999, 1994, 1993, 1986, 1981, 1961, 1957, 1951, 1949, 1947, 1941, 1932, 1931, 1928, 1923
11130 S MICHIGAN AVE	2017, 2014, 2005, 2004, 1999, 1994, 1993, 1986, 1981, 1976, 1971, 1966, 1961, 1957, 1951, 1949, 1947, 1941, 1932, 1931, 1928, 1923
11130 S MICHIGAN ST	2017, 2014, 2009, 2005, 2004, 1999, 1994, 1993, 1986, 1981, 1976, 1966, 1961, 1957, 1951, 1949, 1947, 1941, 1932, 1931, 1928, 1923
11131 EDBROOKE AVE	2017, 2014, 2009, 2005, 2004, 1999, 1994, 1993, 1986, 1981, 1976, 1971, 1966, 1961, 1957, 1951, 1949, 1947, 1941, 1932, 1931, 1928
11131 MICHIGAN AVE S	2017, 2014, 2009, 2005, 2004, 1999, 1994, 1993, 1986, 1981, 1976, 1971, 1966, 1961, 1957, 1951, 1949, 1947, 1941, 1932, 1931, 1923
11131 S MICHIGAN	2017, 2014, 2009, 2005, 2004, 1999, 1994, 1993, 1986, 1981, 1976, 1971, 1966, 1961, 1949, 1941, 1932, 1931, 1928, 1923
11131 S MICHIGAN AVE	2017, 2014, 2009, 2004, 1994, 1993, 1986, 1981, 1976, 1971, 1966, 1961, 1957, 1951, 1949, 1947, 1941, 1932, 1931, 1928
11131 S MICHIGAN AVE	2005, 1993, 1986, 1981, 1976, 1971, 1966, 1961, 1957, 1951, 1949, 1947, 1941, 1932, 1931, 1928, 1923
11131 S MICHIGAN ST	2017, 2014, 2009, 2005, 2004, 1999, 1994, 1993, 1986, 1981, 1971, 1957, 1951, 1949, 1947, 1941, 1932, 1931, 1928, 1923
11132 EDBROOKE AVE	2017, 2014, 2009, 2005, 2004, 1999, 1994, 1993, 1986, 1981, 1976, 1971, 1966, 1961, 1957, 1951, 1949, 1947, 1941, 1932
11132 MICHIGAN AVE S	2017, 2014, 2009, 2005, 2004, 1999, 1994, 1993, 1986, 1981, 1976, 1971, 1966, 1961, 1957, 1951, 1949, 1947, 1941, 1932, 1931, 1923
11132 S EDBROOKE	2017, 2014, 2009, 2005, 2004, 1999, 1994, 1993, 1986, 1981, 1976, 1971, 1966, 1961, 1949, 1947, 1941, 1932, 1931, 1928, 1923
11132 S EDBROOKE AVE	2017, 2014, 2009, 2004, 1994, 1993, 1981, 1976, 1971, 1966, 1961, 1957, 1951, 1949, 1947, 1932, 1931, 1928, 1923
11132 S EDBROOKE AVE	2005, 1994, 1993, 1986, 1981, 1976, 1971, 1966, 1961, 1957, 1951, 1949, 1947, 1941, 1932, 1931, 1928, 1923
11132 S MICHIGAN	2017, 2014, 2009, 2005, 2004, 1999, 1994, 1993, 1986, 1981, 1976, 1971, 1966, 1961, 1949, 1941, 1932, 1931, 1928, 1923
11132 S MICHIGAN AVE	2017, 2014, 2009, 2004, 1994, 1993, 1986, 1981, 1976, 1971, 1966, 1961, 1957, 1951, 1949, 1947, 1941, 1932, 1931, 1928, 1923
11132 S MICHIGAN AVE	2017, 2005, 1993, 1986, 1981, 1976, 1971, 1966, 1961, 1957, 1951, 1949, 1947, 1941, 1932, 1931, 1928, 1923
11132 S MICHIGAN CT	2017, 2014, 2009, 2005, 2004, 1999, 1994, 1993, 1986, 1981, 1976, 1971, 1966, 1961, 1957, 1951, 1949, 1947, 1932, 1931, 1928, 1923
11132 S MICHIGAN ST	2017, 2014, 2009, 2005, 2004, 1999, 1994, 1993, 1986, 1981, 1961, 1957, 1951, 1949, 1947, 1941, 1932, 1931, 1928, 1923
11133 EDBROOKE AVE	2017, 2014, 2009, 2005, 2004, 1999, 1994, 1993, 1986, 1981, 1976, 1971, 1966, 1961, 1957, 1951, 1949, 1947, 1941, 1932
11133 MICHIGAN AVE S	2017, 2014, 2009, 2005, 2004, 1999, 1994, 1993, 1986, 1981, 1976, 1971, 1966, 1961, 1957, 1951, 1949, 1947, 1941, 1932, 1931, 1923
11133 S EDBROOKE	2017, 2014, 2009, 2005, 2004, 1999, 1994, 1993, 1986, 1981, 1976, 1971, 1966, 1961, 1957, 1949, 1941, 1932, 1931, 1928, 1923

FINDINGS

Address Researched

Address Not Identified in Research Source

11133 S EDBROOKE AVE	2017, 2014, 2009, 2004, 1994, 1993, 1986, 1981, 1976, 1971, 1966, 1961, 1957, 1951, 1949, 1947, 1932, 1931, 1928, 1923
11133 S EDBROOKE AVE	2005, 1993, 1986, 1981, 1976, 1971, 1966, 1961, 1957, 1951, 1949, 1947, 1941, 1932, 1931, 1928, 1923
11133 S MICHIGAN	2017, 2014, 2009, 2005, 2004, 1999, 1994, 1993, 1986, 1981, 1976, 1971, 1966, 1961, 1949, 1941, 1932, 1931, 1928, 1923
11133 S MICHIGAN AVE	2017, 2014, 2009, 2004, 1994, 1993, 1986, 1981, 1976, 1971, 1966, 1961, 1957, 1951, 1949, 1947, 1941, 1932, 1931, 1928, 1923
11133 S MICHIGAN AVE	2017, 2014, 2005, 1999, 1993, 1986, 1981, 1976, 1971, 1966, 1961, 1957, 1951, 1949, 1947, 1941, 1932, 1931, 1928, 1923
11133 S MICHIGAN CT	2017, 2014, 2009, 2005, 2004, 1999, 1994, 1993, 1986, 1981, 1976, 1971, 1966, 1961, 1957, 1951, 1949, 1947, 1941, 1932, 1931, 1928
11133 S MICHIGAN ST	2017, 2014, 2009, 2005, 2004, 1999, 1994, 1993, 1986, 1981, 1957, 1951, 1949, 1947, 1941, 1932, 1931, 1928, 1923
11134 EDBROOKE AVE	2017, 2014, 2009, 2005, 2004, 1999, 1994, 1993, 1986, 1981, 1976, 1971, 1966, 1961, 1957, 1951, 1949, 1947, 1941, 1932
11134 MICHIGAN AVE S	2017, 2014, 2009, 2005, 2004, 1999, 1994, 1993, 1986, 1981, 1976, 1971, 1966, 1961, 1957, 1951, 1949, 1947, 1941, 1932, 1931, 1923
11134 S EDBROOKE	2017, 2014, 2009, 2005, 2004, 1999, 1994, 1993, 1986, 1981, 1976, 1971, 1966, 1961, 1949, 1941, 1932, 1931, 1928, 1923
11134 S EDBROOKE AVE	2017, 2014, 2009, 2004, 1994, 1993, 1986, 1976, 1971, 1966, 1961, 1957, 1951, 1949, 1947, 1941, 1932, 1931, 1928, 1923
11134 S EDBROOKE AVE	2005, 1994, 1993, 1986, 1981, 1976, 1971, 1966, 1961, 1957, 1951, 1949, 1947, 1941, 1932, 1931, 1928, 1923
11134 S MICHIGAN	2017, 2014, 2009, 2005, 2004, 1999, 1994, 1993, 1986, 1981, 1976, 1971, 1966, 1961, 1949, 1947, 1941, 1932, 1931, 1928, 1923
11134 S MICHIGAN AVE	2017, 2014, 2009, 2005, 2004, 1994, 1993, 1986, 1981, 1976, 1971, 1966, 1961, 1957, 1951, 1949, 1947, 1941, 1932, 1931, 1928, 1923
11134 S MICHIGAN AVE	2017, 2014, 2009, 2005, 2004, 1993, 1986, 1981, 1976, 1971, 1966, 1961, 1957, 1951, 1949, 1947, 1941, 1932, 1931, 1928, 1923
11134 S MICHIGAN ST	2017, 2014, 2009, 2005, 2004, 1999, 1994, 1993, 1986, 1981, 1957, 1951, 1949, 1947, 1941, 1932, 1931, 1928, 1923
11135 EDBROOKE AVE	2017, 2014, 2009, 2005, 2004, 1999, 1994, 1993, 1986, 1981, 1976, 1971, 1966, 1961, 1957, 1951, 1949, 1947, 1941, 1932, 1931
11135 MICHIGAN AVE S	2017, 2014, 2009, 2005, 2004, 1999, 1994, 1993, 1986, 1981, 1976, 1971, 1966, 1961, 1957, 1951, 1949, 1947, 1941, 1932, 1931, 1923
11135 N MICHIGAN AVE	2017, 2014, 2009, 2005, 2004, 1999, 1994, 1993, 1986, 1981, 1976, 1971, 1966, 1961, 1957, 1951, 1949, 1947, 1932, 1931, 1928, 1923
11135 S EDBROOKE	2017, 2014, 2009, 2005, 2004, 1999, 1994, 1993, 1986, 1981, 1976, 1971, 1966, 1961, 1949, 1941, 1932, 1931, 1928, 1923
11135 S EDBROOKE AVE	2017, 2014, 2009, 2005, 2004, 1994, 1993, 1976, 1971, 1966, 1961, 1957, 1951, 1949, 1947, 1941, 1932, 1931, 1928, 1923
11135 S EDBROOKE AVE	2005, 1993, 1986, 1981, 1976, 1971, 1966, 1961, 1957, 1951, 1949, 1947, 1941, 1932, 1931, 1928, 1923

FINDINGS

<u>Address Researched</u>	<u>Address Not Identified in Research Source</u>
11135 S MICHIGAN	2017, 2014, 2009, 2005, 2004, 1999, 1994, 1993, 1986, 1981, 1976, 1971, 1966, 1961, 1949, 1941, 1932, 1931, 1928, 1923
11135 S MICHIGAN AVE	2017, 2014, 2009, 2004, 1994, 1993, 1986, 1981, 1976, 1971, 1966, 1961, 1957, 1951, 1949, 1947, 1941, 1932, 1931, 1928, 1923
11135 S MICHIGAN AVE	2005, 2004, 1999, 1993, 1986, 1981, 1976, 1971, 1966, 1961, 1957, 1951, 1949, 1947, 1941, 1932, 1931, 1928, 1923
11135 S MICHIGAN CT	2017, 2014, 2009, 2005, 2004, 1999, 1994, 1993, 1986, 1981, 1976, 1971, 1966, 1961, 1957, 1951, 1949, 1947, 1932, 1931, 1928, 1923
11135 S MICHIGAN ST	2017, 2014, 2009, 2005, 2004, 1999, 1994, 1993, 1986, 1981, 1957, 1951, 1949, 1947, 1941, 1932, 1931, 1928, 1923
11136 EDBROOKE AVE	2017, 2014, 2009, 2005, 2004, 1999, 1994, 1993, 1986, 1981, 1976, 1971, 1966, 1961, 1957, 1951, 1949, 1947, 1941, 1932
11136 S EDBROOKE	2017, 2014, 2009, 2005, 2004, 1999, 1994, 1993, 1986, 1981, 1976, 1971, 1966, 1961, 1949, 1941, 1932, 1931, 1928, 1923
11136 S EDBROOKE AVE	2017, 2014, 2009, 2005, 2004, 1999, 1994, 1993, 1986, 1981, 1976, 1971, 1966, 1961, 1957, 1951, 1949, 1947, 1932, 1931, 1928, 1923
11136 S MICHIGAN AVE	2017, 2014, 2009, 2004, 1999, 1994, 1993, 1986, 1981, 1976, 1971, 1966, 1961, 1957, 1951, 1949, 1947, 1941, 1932, 1931, 1928, 1923
11136 S MICHIGAN AVE	2017, 2009, 2005, 2004, 1999, 1994, 1993, 1986, 1981, 1976, 1971, 1966, 1961, 1957, 1951, 1949, 1947, 1941, 1932, 1931, 1928, 1923
11137 S MICHIGAN	2017, 2014, 2009, 2005, 2004, 1999, 1994, 1993, 1986, 1981, 1976, 1971, 1966, 1961, 1957, 1949, 1947, 1941, 1932, 1931, 1928, 1923
11137 S MICHIGAN CT	2017, 2014, 2009, 2005, 2004, 1999, 1994, 1993, 1986, 1981, 1976, 1971, 1966, 1961, 1957, 1951, 1949, 1947, 1932, 1931, 1928, 1923
11138 EDBROOKE AVE	2017, 2014, 2009, 2005, 2004, 1999, 1994, 1993, 1986, 1981, 1976, 1971, 1966, 1961, 1957, 1951, 1949, 1947, 1941, 1932, 1931, 1928
11138 MICHIGAN AVE S	2017, 2014, 2009, 2005, 2004, 1999, 1994, 1993, 1986, 1981, 1976, 1971, 1966, 1961, 1957, 1951, 1949, 1947, 1941, 1932, 1931, 1923
11138 S MICHIGAN	2017, 2014, 2009, 2005, 2004, 1999, 1994, 1993, 1986, 1981, 1976, 1971, 1966, 1961, 1949, 1941, 1932, 1931, 1928, 1923
11138 S MICHIGAN AVE	2017, 2014, 2009, 2004, 1994, 1993, 1986, 1981, 1976, 1971, 1966, 1961, 1957, 1951, 1949, 1947, 1941, 1932, 1931, 1928, 1923
11138 S MICHIGAN AVE	2017, 2014, 2009, 2005, 1993, 1986, 1981, 1976, 1971, 1966, 1961, 1957, 1951, 1949, 1947, 1941, 1932, 1931, 1928, 1923
11138 S MICHIGAN ST	2017, 2014, 2009, 2005, 2004, 1999, 1994, 1993, 1986, 1981, 1976, 1957, 1951, 1949, 1947, 1941, 1932, 1931, 1928, 1923
11139 EDBROOKE AVE	2017, 2014, 2009, 2005, 2004, 1999, 1994, 1993, 1986, 1981, 1976, 1971, 1966, 1961, 1957, 1951, 1949, 1947, 1941, 1932
11139 MICHIGAN AVE S	2017, 2014, 2009, 2005, 2004, 1999, 1994, 1993, 1986, 1981, 1976, 1971, 1966, 1961, 1957, 1951, 1949, 1947, 1941, 1932, 1931, 1923
11139 S EDBROOKE	2017, 2014, 2009, 2005, 2004, 1999, 1994, 1993, 1986, 1981, 1976, 1971, 1966, 1961, 1949, 1941, 1932, 1931, 1928, 1923
11139 S EDBROOKE AVE	2017, 2014, 2009, 2004, 1994, 1993, 1986, 1976, 1971, 1966, 1961, 1957, 1951, 1949, 1947, 1932, 1931, 1928, 1923

FINDINGS

<u>Address Researched</u>	<u>Address Not Identified in Research Source</u>
11139 S EDBROOKE AVE	2005, 1994, 1993, 1986, 1981, 1976, 1971, 1966, 1961, 1957, 1951, 1949, 1947, 1941, 1932, 1931, 1928, 1923
11139 S MICHIGAN	2017, 2014, 2009, 2005, 2004, 1999, 1994, 1993, 1986, 1981, 1976, 1971, 1966, 1961, 1949, 1941, 1932, 1931, 1928, 1923
11139 S MICHIGAN AVE	2017, 2014, 2009, 2004, 1994, 1993, 1986, 1981, 1976, 1971, 1966, 1961, 1957, 1951, 1949, 1947, 1941, 1932, 1931, 1928, 1923
11139 S MICHIGAN AVE	2009, 2005, 2004, 1993, 1986, 1981, 1976, 1971, 1966, 1961, 1957, 1951, 1949, 1947, 1941, 1932, 1931, 1928, 1923
11139 S MICHIGAN CT	2017, 2014, 2009, 2005, 2004, 1999, 1994, 1993, 1986, 1981, 1976, 1971, 1966, 1961, 1957, 1951, 1949, 1947, 1941, 1932, 1928, 1923
11139 S MICHIGAN ST	2017, 2014, 2009, 2005, 2004, 1999, 1994, 1993, 1986, 1981, 1957, 1951, 1949, 1947, 1941, 1932, 1931, 1928, 1923
11140 EDBROOKE AVE	2017, 2014, 2009, 2005, 2004, 1999, 1994, 1993, 1986, 1981, 1976, 1971, 1966, 1961, 1957, 1951, 1949, 1947, 1941, 1932, 1931
11140 MICHIGAN AVE S	2017, 2014, 2009, 2005, 2004, 1999, 1994, 1993, 1986, 1981, 1976, 1971, 1966, 1961, 1957, 1951, 1949, 1947, 1941, 1932, 1931, 1923
11140 S EDBROOKE AVE	2017, 2014, 2009, 2004, 1994, 1993, 1986, 1981, 1976, 1971, 1966, 1961, 1957, 1951, 1949, 1947, 1941, 1932, 1931, 1928, 1923
11140 S EDBROOKE AVE	2017, 2005, 1993, 1986, 1981, 1976, 1971, 1966, 1961, 1957, 1951, 1949, 1947, 1941, 1932, 1931, 1928, 1923
11140 S MICHIGAN	2017, 2014, 2009, 2005, 2004, 1999, 1994, 1993, 1986, 1981, 1976, 1971, 1966, 1961, 1951, 1949, 1947, 1941, 1932, 1931, 1928, 1923
11140 S MICHIGAN %	2017, 2014, 2009, 2005, 2004, 1999, 1994, 1993, 1986, 1981, 1976, 1971, 1966, 1961, 1957, 1949, 1947, 1941, 1932, 1931, 1928, 1923
11140 S MICHIGAN AVE	2017, 2014, 2009, 2004, 1994, 1993, 1986, 1981, 1976, 1971, 1966, 1961, 1957, 1951, 1949, 1947, 1941, 1932, 1931, 1928, 1923
11140 S MICHIGAN AVE	2017, 2009, 2005, 2004, 1994, 1993, 1986, 1981, 1976, 1971, 1966, 1961, 1957, 1951, 1949, 1947, 1941, 1932, 1931, 1928, 1923
11140 S MICHIGAN ST	2017, 2014, 2009, 2005, 2004, 1999, 1994, 1993, 1986, 1981, 1957, 1951, 1949, 1947, 1941, 1932, 1931, 1928, 1923
11141 EDBROOKE AVE	2017, 2014, 2009, 2005, 2004, 1999, 1994, 1993, 1986, 1981, 1976, 1971, 1966, 1961, 1957, 1951, 1949, 1947, 1941, 1932
11141 MICHIGAN AVE S	2017, 2014, 2009, 2005, 2004, 1999, 1994, 1993, 1986, 1981, 1976, 1971, 1966, 1961, 1957, 1951, 1949, 1947, 1941, 1932, 1931, 1923
11141 S EDBROOKE	2017, 2014, 2009, 2005, 2004, 1999, 1994, 1993, 1986, 1981, 1976, 1971, 1966, 1961, 1949, 1941, 1932, 1931, 1928, 1923
11141 S EDBROOKE AVE	2017, 2014, 2009, 2004, 1994, 1993, 1986, 1981, 1976, 1971, 1966, 1961, 1957, 1951, 1949, 1947, 1932, 1931, 1928, 1923
11141 S EDBROOKE AVE	2017, 2005, 1994, 1993, 1986, 1981, 1976, 1971, 1966, 1961, 1957, 1951, 1949, 1947, 1941, 1932, 1931, 1928, 1923
11141 S MICHIGAN	2017, 2014, 2009, 2005, 2004, 1999, 1994, 1993, 1986, 1981, 1976, 1971, 1966, 1961, 1949, 1947, 1941, 1932, 1931, 1928, 1923
11141 S MICHIGAN AVE	2017, 2014, 2009, 2005, 2004, 1994, 1993, 1986, 1981, 1976, 1971, 1966, 1961, 1957, 1951, 1949, 1947, 1941, 1932, 1931, 1928, 1923

FINDINGS

<u>Address Researched</u>	<u>Address Not Identified in Research Source</u>
11141 S MICHIGAN AVE	2017, 2014, 2005, 2004, 1999, 1994, 1993, 1986, 1981, 1976, 1971, 1966, 1961, 1957, 1951, 1949, 1947, 1941, 1932, 1931, 1928, 1923
11142 S MICHIGAN AVE	2005, 2004, 1993, 1986, 1981, 1976, 1971, 1966, 1961, 1957, 1951, 1949, 1947, 1941, 1932, 1931, 1928, 1923
11142 S MICHIGAN AVE	2017, 2014, 2009, 2004, 1994, 1993, 1986, 1981, 1976, 1971, 1966, 1961, 1957, 1951, 1949, 1947, 1941, 1932, 1931, 1928, 1923
11144 EDBROOKE AVE	2017, 2014, 2009, 2005, 2004, 1999, 1994, 1993, 1986, 1981, 1976, 1971, 1966, 1961, 1957, 1951, 1949, 1947, 1941, 1932
11144 S EDBROOKE	2017, 2014, 2009, 2005, 2004, 1999, 1994, 1993, 1986, 1981, 1976, 1971, 1966, 1961, 1949, 1941, 1932, 1931, 1928, 1923
11144 S EDBROOKE AVE	2017, 2014, 2009, 2004, 1994, 1993, 1986, 1981, 1976, 1971, 1966, 1961, 1957, 1951, 1949, 1947, 1932, 1931, 1928, 1923
11144 S EDBROOKE AVE	2017, 2005, 1993, 1986, 1981, 1976, 1971, 1966, 1961, 1957, 1951, 1949, 1947, 1941, 1932, 1931, 1928, 1923
11145 EDBROOKE AVE	2017, 2014, 2009, 2005, 2004, 1999, 1994, 1993, 1986, 1981, 1976, 1971, 1966, 1961, 1957, 1951, 1949, 1947, 1941, 1932
11145 MICHIGAN AVE S	2017, 2014, 2009, 2005, 2004, 1999, 1994, 1993, 1986, 1981, 1976, 1971, 1966, 1961, 1957, 1951, 1949, 1947, 1941, 1932, 1931, 1923
11145 S EDBROOKE	2017, 2014, 2009, 2005, 2004, 1999, 1994, 1993, 1986, 1981, 1976, 1971, 1966, 1961, 1949, 1947, 1941, 1932, 1931, 1928, 1923
11145 S EDBROOKE AVE	2017, 2014, 2009, 2004, 1994, 1993, 1976, 1971, 1966, 1961, 1957, 1951, 1949, 1947, 1932, 1931, 1928, 1923
11145 S EDBROOKE AVE	2005, 1993, 1986, 1981, 1976, 1971, 1966, 1961, 1957, 1951, 1949, 1947, 1941, 1932, 1931, 1928, 1923
11145 S MICHIGAN	2017, 2014, 2009, 2005, 2004, 1999, 1994, 1993, 1986, 1981, 1976, 1971, 1966, 1961, 1949, 1941, 1932, 1931, 1928, 1923
11145 S MICHIGAN AVE	2017, 2014, 2009, 2004, 1994, 1993, 1986, 1981, 1976, 1971, 1966, 1961, 1957, 1951, 1949, 1947, 1941, 1932, 1931, 1928, 1923
11145 S MICHIGAN AVE	2017, 2005, 1993, 1986, 1981, 1976, 1971, 1966, 1961, 1957, 1951, 1949, 1947, 1941, 1932, 1931, 1928, 1923
11145 S MICHIGAN ST	2017, 2014, 2009, 2005, 2004, 1999, 1994, 1993, 1986, 1981, 1957, 1951, 1949, 1947, 1941, 1932, 1931, 1928, 1923
11145 S STATE	2017, 2014, 2009, 2005, 2004, 1999, 1994, 1993, 1986, 1981, 1976, 1971, 1966, 1961, 1957, 1951, 1949, 1941, 1932, 1931, 1928, 1923
11145 S STATE ST	2017, 2014, 2009, 2005, 2004, 1999, 1994, 1993, 1986, 1981, 1976, 1971, 1966, 1961, 1957, 1951, 1949, 1947, 1932, 1931, 1928, 1923
11145 STATE ST S	2017, 2014, 2009, 2005, 2004, 1999, 1994, 1993, 1986, 1981, 1976, 1971, 1966, 1961, 1957, 1951, 1949, 1947, 1941, 1932, 1931, 1923
11146 MICHIGAN AVE S	2017, 2014, 2009, 2005, 2004, 1999, 1994, 1993, 1986, 1981, 1976, 1971, 1966, 1961, 1957, 1951, 1949, 1947, 1941, 1932, 1931, 1923
11146 S MICHIGAN	2017, 2014, 2009, 2005, 2004, 1999, 1994, 1993, 1986, 1981, 1976, 1971, 1966, 1961, 1949, 1947, 1941, 1932, 1931, 1928, 1923
11146 S MICHIGAN AVE	2017, 2014, 2009, 2004, 1994, 1993, 1986, 1981, 1976, 1971, 1966, 1961, 1957, 1951, 1949, 1947, 1941, 1932, 1931, 1928, 1923

FINDINGS

<u>Address Researched</u>	<u>Address Not Identified in Research Source</u>
11146 S MICHIGAN AVE	2009, 2005, 1993, 1986, 1981, 1976, 1971, 1966, 1961, 1957, 1951, 1949, 1947, 1941, 1932, 1931, 1928, 1923
11146 S MICHIGAN ST	2017, 2014, 2009, 2005, 2004, 1999, 1994, 1993, 1986, 1981, 1971, 1957, 1951, 1949, 1947, 1941, 1932, 1931, 1928, 1923
11146 SOUTH MICHIGAN ST	2017, 2014, 2009, 2005, 2004, 1999, 1994, 1993, 1986, 1981, 1976, 1966, 1961, 1957, 1951, 1949, 1947, 1941, 1932, 1931, 1928, 1923
11147 MICHIGAN AVE S	2017, 2014, 2009, 2005, 2004, 1999, 1994, 1993, 1986, 1981, 1976, 1971, 1966, 1961, 1957, 1951, 1949, 1947, 1941, 1932, 1931, 1923
11147 S MICHIGAN	2017, 2014, 2009, 2005, 2004, 1999, 1994, 1993, 1986, 1981, 1976, 1971, 1966, 1961, 1949, 1941, 1932, 1931, 1928, 1923
11147 S MICHIGAN AVE	2017, 2014, 2009, 2004, 1994, 1993, 1986, 1981, 1976, 1971, 1966, 1961, 1957, 1951, 1949, 1947, 1941, 1932, 1931, 1928, 1923
11147 S MICHIGAN AVE	2005, 1993, 1986, 1981, 1976, 1971, 1966, 1961, 1957, 1951, 1949, 1947, 1941, 1932, 1931, 1928, 1923
11147 S MICHIGAN CT	2017, 2014, 2009, 2005, 2004, 1999, 1994, 1993, 1986, 1981, 1976, 1971, 1966, 1961, 1957, 1951, 1949, 1947, 1932, 1931, 1928, 1923
11147 S MICHIGAN ST	2017, 2014, 2009, 2005, 2004, 1999, 1994, 1993, 1986, 1981, 1971, 1957, 1951, 1949, 1947, 1941, 1932, 1931, 1928, 1923
11148 EDBROOKE AVE	2017, 2014, 2009, 2005, 2004, 1999, 1994, 1993, 1986, 1981, 1976, 1971, 1966, 1961, 1957, 1951, 1949, 1947, 1941, 1932
11148 S EDBROOKE	2017, 2014, 2009, 2005, 2004, 1999, 1994, 1993, 1986, 1981, 1976, 1971, 1966, 1961, 1949, 1941, 1932, 1931, 1928, 1923
11148 S EDBROOKE AVE	2017, 2014, 2009, 2004, 1999, 1994, 1993, 1986, 1981, 1976, 1971, 1966, 1961, 1957, 1951, 1949, 1947, 1932, 1931, 1928, 1923
11148 S EDBROOKE AVE	2005, 1999, 1993, 1986, 1981, 1976, 1971, 1966, 1961, 1957, 1951, 1949, 1947, 1941, 1932, 1931, 1928, 1923
11148 S STATE ST	2017, 2014, 2009, 2005, 2004, 1999, 1994, 1993, 1986, 1981, 1976, 1971, 1966, 1961, 1957, 1951, 1949, 1947, 1941, 1932, 1931, 1928
11149 EDBROOKE AVE	2017, 2014, 2009, 2005, 2004, 1999, 1994, 1993, 1986, 1981, 1976, 1971, 1966, 1961, 1957, 1951, 1949, 1947, 1941, 1932
11149 S EDBROOKE	2017, 2014, 2009, 2005, 2004, 1999, 1994, 1993, 1986, 1981, 1976, 1971, 1966, 1961, 1949, 1941, 1932, 1931, 1928, 1923
11149 S EDBROOKE AVE	2017, 2014, 2009, 2004, 1994, 1993, 1986, 1981, 1976, 1971, 1966, 1961, 1957, 1951, 1949, 1947, 1932, 1931, 1928, 1923
11149 S EDBROOKE AVE	2005, 1999, 1994, 1993, 1986, 1981, 1976, 1971, 1966, 1961, 1957, 1951, 1949, 1947, 1941, 1932, 1931, 1928, 1923
11150 EDBROOKE AVE	2017, 2014, 2009, 2005, 2004, 1999, 1994, 1993, 1986, 1981, 1976, 1971, 1966, 1961, 1957, 1951, 1949, 1947, 1941, 1932, 1931, 1928
11150 MICHIGAN AVE S	2017, 2014, 2009, 2005, 2004, 1999, 1994, 1993, 1986, 1981, 1976, 1971, 1966, 1961, 1957, 1951, 1949, 1947, 1941, 1932, 1931, 1923
11150 S MICHIGAN	2017, 2014, 2009, 2005, 2004, 1999, 1994, 1993, 1986, 1981, 1976, 1971, 1966, 1961, 1949, 1947, 1941, 1932, 1931, 1928, 1923
11150 S MICHIGAN AVE	2017, 2014, 2009, 2004, 1994, 1993, 1986, 1981, 1976, 1971, 1966, 1961, 1957, 1951, 1949, 1947, 1941, 1932, 1931, 1928, 1923

FINDINGS

<u>Address Researched</u>	<u>Address Not Identified in Research Source</u>
11150 S MICHIGAN AVE	2005, 1999, 1993, 1986, 1981, 1976, 1971, 1966, 1961, 1957, 1951, 1949, 1947, 1941, 1932, 1931, 1928, 1923
11150 S MICHIGAN ST	2017, 2014, 2009, 2005, 2004, 1999, 1994, 1993, 1986, 1981, 1957, 1951, 1949, 1947, 1941, 1932, 1931, 1928, 1923
11151 MICHIGAN AVE S	2017, 2014, 2009, 2005, 2004, 1999, 1994, 1993, 1986, 1981, 1976, 1971, 1966, 1961, 1957, 1951, 1949, 1947, 1941, 1932, 1931, 1923
11151 S MICHIGAN	2017, 2014, 2009, 2005, 2004, 1999, 1994, 1993, 1986, 1981, 1976, 1971, 1966, 1961, 1949, 1947, 1941, 1932, 1931, 1928, 1923
11151 S MICHIGAN AVE	2017, 2014, 2009, 2004, 1994, 1993, 1986, 1981, 1976, 1971, 1966, 1961, 1957, 1951, 1949, 1947, 1941, 1932, 1931, 1928, 1923
11151 S MICHIGAN AVE	2009, 2005, 1993, 1986, 1981, 1976, 1971, 1966, 1961, 1957, 1951, 1949, 1947, 1941, 1932, 1931, 1928, 1923
11151 S MICHIGAN ST	2017, 2014, 2009, 2005, 2004, 1999, 1994, 1993, 1986, 1981, 1961, 1957, 1951, 1949, 1947, 1941, 1932, 1931, 1928, 1923
11152 EDBROOKE AVE	2017, 2014, 2009, 2005, 2004, 1999, 1994, 1993, 1986, 1981, 1976, 1971, 1966, 1961, 1957, 1951, 1949, 1947, 1941, 1932, 1931
11152 MICHIGAN AVE S	2017, 2014, 2009, 2005, 2004, 1999, 1994, 1993, 1986, 1981, 1976, 1971, 1966, 1961, 1957, 1951, 1949, 1947, 1941, 1932, 1931, 1923
11152 S MICHIGAN	2017, 2014, 2009, 2005, 2004, 1999, 1994, 1993, 1986, 1981, 1976, 1971, 1966, 1961, 1949, 1947, 1941, 1932, 1931, 1928, 1923
11152 S MICHIGAN AVE	2017, 2014, 2009, 2004, 1994, 1993, 1986, 1981, 1976, 1971, 1966, 1961, 1957, 1951, 1949, 1947, 1941, 1932, 1931, 1928, 1923
11152 S MICHIGAN AVE	2017, 2014, 2009, 2005, 1999, 1993, 1986, 1981, 1976, 1971, 1966, 1961, 1957, 1951, 1949, 1947, 1941, 1932, 1931, 1928, 1923
11152 S MICHIGAN ST	2017, 2014, 2009, 2005, 2004, 1999, 1994, 1993, 1986, 1981, 1971, 1957, 1951, 1949, 1947, 1941, 1932, 1931, 1928, 1923
11153 EDBROOKE AVE	2017, 2014, 2009, 2005, 2004, 1999, 1994, 1993, 1986, 1981, 1976, 1971, 1966, 1961, 1957, 1951, 1949, 1947, 1941, 1932
11153 MICHIGAN AVE S	2017, 2014, 2009, 2005, 2004, 1999, 1994, 1993, 1986, 1981, 1976, 1971, 1966, 1961, 1957, 1951, 1949, 1947, 1941, 1932, 1931, 1923
11153 S EDBROOKE	2017, 2014, 2009, 2005, 2004, 1999, 1994, 1993, 1986, 1981, 1976, 1971, 1966, 1961, 1949, 1941, 1932, 1931, 1928, 1923
11153 S EDBROOKE AVE	2017, 2014, 2009, 2005, 2004, 1999, 1994, 1993, 1986, 1976, 1971, 1966, 1961, 1957, 1951, 1949, 1947, 1932, 1931, 1928, 1923
11153 S EDBROOKE AVE	2005, 2004, 1999, 1994, 1993, 1986, 1981, 1976, 1971, 1966, 1961, 1957, 1951, 1949, 1947, 1941, 1932, 1931, 1928, 1923
11154 MICHIGAN AVE S	2017, 2014, 2009, 2005, 2004, 1999, 1994, 1993, 1986, 1981, 1976, 1971, 1966, 1961, 1957, 1951, 1949, 1947, 1941, 1932, 1931, 1923
11154 S MICHIGAN	2017, 2014, 2009, 2005, 2004, 1999, 1994, 1993, 1986, 1981, 1976, 1971, 1966, 1961, 1949, 1941, 1932, 1931, 1928, 1923
11154 S MICHIGAN AVE	2017, 2014, 2009, 2004, 1994, 1993, 1986, 1981, 1976, 1971, 1966, 1961, 1957, 1951, 1949, 1947, 1941, 1932, 1931, 1928, 1923
11154 S MICHIGAN AVE	2005, 2004, 1994, 1993, 1986, 1981, 1976, 1971, 1966, 1961, 1957, 1951, 1949, 1947, 1941, 1932, 1931, 1928, 1923

FINDINGS

<u>Address Researched</u>	<u>Address Not Identified in Research Source</u>
11154 S MICHIGAN CT	2017, 2014, 2009, 2005, 2004, 1999, 1994, 1993, 1986, 1981, 1976, 1971, 1966, 1961, 1957, 1951, 1949, 1947, 1932, 1931, 1928, 1923
11154 S MICHIGAN ST	2017, 2014, 2009, 2005, 2004, 1999, 1994, 1993, 1986, 1981, 1971, 1961, 1957, 1951, 1949, 1947, 1941, 1932, 1931, 1928, 1923
11155 EDBROOKE AVE	2017, 2014, 2009, 2005, 2004, 1999, 1994, 1993, 1986, 1981, 1976, 1971, 1966, 1961, 1957, 1951, 1949, 1947, 1941, 1932
11155 MICHIGAN AVE S	2017, 2014, 2009, 2005, 2004, 1999, 1994, 1993, 1986, 1981, 1976, 1971, 1966, 1961, 1957, 1951, 1949, 1947, 1941, 1932, 1931, 1923
11155 S EDBROOKE	2017, 2014, 2009, 2005, 2004, 1999, 1994, 1993, 1986, 1981, 1976, 1971, 1966, 1961, 1949, 1941, 1932, 1931, 1928, 1923
11155 S EDBROOKE AVE	2017, 2014, 2009, 2004, 1994, 1993, 1976, 1971, 1966, 1961, 1957, 1951, 1949, 1947, 1932, 1931, 1928, 1923
11155 S EDBROOKE AVE	2005, 1994, 1993, 1986, 1981, 1976, 1971, 1966, 1961, 1957, 1951, 1949, 1947, 1941, 1932, 1931, 1928, 1923
11155 S MICHIGAN	2017, 2014, 2009, 2005, 2004, 1999, 1994, 1993, 1986, 1981, 1976, 1971, 1966, 1961, 1949, 1941, 1932, 1931, 1928, 1923
11155 S MICHIGAN AVE	2017, 2014, 2009, 2004, 1994, 1993, 1981, 1976, 1971, 1966, 1961, 1957, 1951, 1949, 1947, 1941, 1932, 1931, 1928, 1923
11155 S MICHIGAN AVE	2009, 2005, 1999, 1993, 1986, 1981, 1976, 1971, 1966, 1961, 1957, 1951, 1949, 1947, 1941, 1932, 1931, 1928, 1923
11155 S MICHIGAN ST	2017, 2014, 2009, 2005, 2004, 1999, 1994, 1993, 1986, 1981, 1957, 1951, 1949, 1947, 1941, 1932, 1931, 1928, 1923
11156 EDBROOKE AVE	2017, 2014, 2009, 2005, 2004, 1999, 1994, 1993, 1986, 1981, 1976, 1971, 1966, 1961, 1957, 1951, 1949, 1947, 1941, 1932
11156 MICHIGAN AVE S	2017, 2014, 2009, 2005, 2004, 1999, 1994, 1993, 1986, 1981, 1976, 1971, 1966, 1961, 1957, 1951, 1949, 1947, 1941, 1932, 1931, 1923
11157 MICHIGAN AVE S	2017, 2014, 2009, 2005, 2004, 1999, 1994, 1993, 1986, 1981, 1976, 1971, 1966, 1961, 1957, 1951, 1949, 1947, 1941, 1932, 1931, 1923
11158 MICHIGAN AVE S	2017, 2014, 2009, 2005, 2004, 1999, 1994, 1993, 1986, 1981, 1976, 1971, 1966, 1961, 1957, 1951, 1949, 1947, 1941, 1932, 1931, 1923
11158 S MICHIGAN	2017, 2014, 2009, 2005, 2004, 1999, 1994, 1993, 1986, 1981, 1976, 1971, 1966, 1961, 1957, 1949, 1941, 1932, 1931, 1928, 1923
11158 S MICHIGAN AVE	2017, 2014, 2009, 2005, 2004, 1994, 1993, 1986, 1981, 1976, 1971, 1966, 1961, 1957, 1951, 1949, 1947, 1941, 1932, 1931, 1928, 1923
11158 S MICHIGAN AVE	2017, 2014, 2009, 2005, 1999, 1993, 1986, 1981, 1976, 1971, 1966, 1961, 1957, 1951, 1949, 1947, 1941, 1932, 1931, 1928, 1923
11158 S MICHIGAN ST	2017, 2014, 2009, 2005, 2004, 1999, 1994, 1993, 1986, 1981, 1957, 1951, 1949, 1947, 1941, 1932, 1931, 1928, 1923
11160 S MICHIGAN AVE	2017, 2014, 2009, 2005, 1999, 1994, 1993, 1986, 1981, 1976, 1971, 1966, 1961, 1957, 1951, 1949, 1947, 1941, 1932, 1931, 1928, 1923
11161 EDBROOKE AVE	2017, 2014, 2009, 2005, 2004, 1999, 1994, 1993, 1986, 1981, 1976, 1971, 1966, 1961, 1957, 1951, 1949, 1947, 1941, 1932, 1931, 1928
11162 S MICHIGAN AVE	2017, 2014, 2009, 2004, 1999, 1994, 1993, 1986, 1981, 1976, 1971, 1966, 1961, 1957, 1951, 1949, 1947, 1941, 1932, 1931, 1928, 1923

FINDINGS

<u>Address Researched</u>	<u>Address Not Identified in Research Source</u>
11166 S MICHIGAN AVE	2017, 2014, 2009, 2005, 2004, 1994, 1993, 1986, 1981, 1976, 1971, 1966, 1961, 1957, 1951, 1949, 1947, 1941, 1932, 1931, 1928, 1923
11188 S MICHIGAN AVE	2017, 2014, 2009, 2004, 1999, 1994, 1993, 1986, 1981, 1976, 1971, 1966, 1961, 1957, 1951, 1949, 1947, 1941, 1932, 1931, 1928, 1923
11200 MICHIGAN AVE S	2017, 2014, 2009, 2005, 2004, 1999, 1994, 1993, 1986, 1981, 1976, 1971, 1966, 1961, 1957, 1951, 1949, 1947, 1941, 1932, 1931, 1923
11200 S EDBROOKE AVE	2017, 2014, 2009, 2004, 1994, 1993, 1986, 1981, 1976, 1971, 1966, 1961, 1957, 1951, 1949, 1947, 1941, 1932, 1931, 1928, 1923
11200 S EDBROOKE AVE	2017, 2014, 2009, 2005, 2004, 1993, 1986, 1981, 1976, 1971, 1966, 1961, 1957, 1951, 1949, 1947, 1941, 1932, 1931, 1928, 1923
11200 S MICHIGAN	2017, 2014, 2009, 2005, 2004, 1999, 1994, 1993, 1986, 1981, 1976, 1971, 1966, 1961, 1949, 1941, 1932, 1931, 1928, 1923
11200 S MICHIGAN AVE	2017, 2014, 2009, 2004, 1999, 1994, 1993, 1986, 1981, 1976, 1971, 1966, 1961, 1957, 1951, 1949, 1947, 1941, 1932, 1931, 1928, 1923
11200 S MICHIGAN AVE	2005, 1999, 1993, 1986, 1981, 1976, 1971, 1966, 1961, 1957, 1951, 1949, 1947, 1941, 1932, 1931, 1928, 1923
11200 S MICHIGAN ST	2017, 2014, 2009, 2005, 2004, 1999, 1994, 1993, 1986, 1981, 1957, 1951, 1949, 1947, 1941, 1932, 1931, 1928, 1923
11200 S STATE	2017, 2014, 2009, 2005, 2004, 1999, 1994, 1993, 1986, 1981, 1949, 1941, 1932, 1931, 1928, 1923
11200 S STATE ST	2017, 2014, 2009, 2004, 1994, 1993, 1976, 1971, 1966, 1961, 1957, 1951, 1949, 1947, 1932, 1928, 1923
11200 S STATE ST	2005, 1993, 1986, 1981, 1976, 1971, 1966, 1961, 1957, 1951, 1949, 1947, 1941, 1932, 1931, 1928, 1923
11200 STATE ST S	2017, 2014, 2009, 2005, 2004, 1999, 1994, 1993, 1986, 1981, 1976, 1971, 1966, 1961, 1957, 1951, 1949, 1947, 1941, 1932, 1931, 1923
11201 S MICHIGAN CT	2017, 2014, 2009, 2005, 2004, 1999, 1994, 1993, 1986, 1981, 1976, 1971, 1966, 1961, 1957, 1951, 1949, 1947, 1932, 1931, 1928, 1923
11201 S STATE ST	2017, 2014, 2009, 2005, 2004, 1994, 1993, 1981, 1976, 1971, 1966, 1961, 1957, 1951, 1949, 1947, 1941, 1932, 1931, 1928, 1923
11201 S STATE ST	2017, 2014, 2009, 2005, 2004, 1999, 1993, 1986, 1981, 1976, 1971, 1966, 1961, 1957, 1951, 1949, 1947, 1941, 1932, 1931, 1928, 1923
11202 S MICHIGAN AVE	2005, 2004, 1999, 1994, 1993, 1986, 1981, 1976, 1971, 1966, 1961, 1957, 1951, 1949, 1947, 1941, 1932, 1931, 1928, 1923
11202 S MICHIGAN AVE	2017, 2014, 2009, 2004, 1999, 1994, 1993, 1986, 1981, 1976, 1971, 1966, 1961, 1957, 1951, 1949, 1947, 1941, 1932, 1931, 1928, 1923
11204 EDBROOKE AVE	2017, 2014, 2009, 2005, 2004, 1999, 1994, 1993, 1986, 1981, 1976, 1971, 1966, 1961, 1957, 1951, 1949, 1947, 1941, 1932
11204 MICHIGAN AVE S	2017, 2014, 2009, 2005, 2004, 1999, 1994, 1993, 1986, 1981, 1976, 1971, 1966, 1961, 1957, 1951, 1949, 1947, 1941, 1932, 1931, 1923
11204 S MICHIGAN	2017, 2014, 2009, 2005, 2004, 1999, 1994, 1993, 1986, 1981, 1976, 1971, 1966, 1961, 1949, 1941, 1932, 1931, 1928, 1923
11204 S MICHIGAN AVE	2017, 2014, 2009, 2004, 1994, 1993, 1986, 1981, 1976, 1971, 1966, 1961, 1957, 1951, 1949, 1947, 1941, 1932, 1931, 1928, 1923

FINDINGS

<u>Address Researched</u>	<u>Address Not Identified in Research Source</u>
11204 S MICHIGAN AVE	2005, 1994, 1993, 1986, 1981, 1976, 1971, 1966, 1961, 1957, 1951, 1949, 1947, 1941, 1932, 1931, 1928, 1923
11204 S MICHIGAN ST	2017, 2014, 2009, 2005, 2004, 1999, 1994, 1993, 1986, 1981, 1966, 1957, 1951, 1949, 1947, 1941, 1932, 1931, 1928, 1923
11206 EDBROOKE AVE	2017, 2014, 2009, 2005, 2004, 1999, 1994, 1993, 1986, 1981, 1976, 1971, 1966, 1961, 1957, 1951, 1949, 1947, 1941, 1932, 1931
11206 MICHIGAN AVE S	2017, 2014, 2009, 2005, 2004, 1999, 1994, 1993, 1986, 1981, 1976, 1971, 1966, 1961, 1957, 1951, 1949, 1947, 1941, 1932, 1931, 1923
11206 S MICHIGAN	2017, 2014, 2009, 2005, 2004, 1999, 1994, 1993, 1986, 1981, 1976, 1971, 1966, 1961, 1949, 1941, 1932, 1931, 1928, 1923
11206 S MICHIGAN AVE	2017, 2014, 2009, 2004, 1994, 1993, 1986, 1981, 1976, 1971, 1966, 1961, 1957, 1951, 1949, 1947, 1941, 1932, 1931, 1928, 1923
11206 S MICHIGAN AVE	2017, 2014, 2009, 2005, 2004, 1994, 1993, 1986, 1981, 1976, 1971, 1966, 1961, 1957, 1951, 1949, 1947, 1941, 1932, 1931, 1928, 1923
11206 S MICHIGAN ST	2017, 2014, 2009, 2005, 2004, 1999, 1994, 1993, 1986, 1981, 1957, 1951, 1949, 1947, 1941, 1932, 1931, 1928, 1923
11206 S STATE ST	2017, 2014, 2009, 2005, 2004, 1999, 1994, 1993, 1986, 1981, 1976, 1971, 1966, 1961, 1957, 1951, 1949, 1947, 1941, 1932, 1931, 1928
11206 STATE ST S	2017, 2014, 2009, 2005, 2004, 1999, 1994, 1993, 1986, 1981, 1976, 1971, 1966, 1961, 1957, 1951, 1949, 1947, 1941, 1932, 1931, 1923
11207 EDBROOKE AVE	2017, 2014, 2009, 2005, 2004, 1999, 1994, 1993, 1986, 1981, 1976, 1971, 1966, 1961, 1957, 1951, 1949, 1947, 1941, 1932
11207 S EDBROOKE	2017, 2014, 2009, 2005, 2004, 1999, 1994, 1993, 1986, 1981, 1976, 1971, 1966, 1961, 1951, 1949, 1941, 1932, 1931, 1928, 1923
11207 S EDBROOKE AVE	2017, 2014, 2009, 2004, 1999, 1994, 1993, 1986, 1981, 1976, 1971, 1966, 1961, 1957, 1951, 1949, 1947, 1941, 1932, 1931, 1928, 1923
11207 S EDBROOKE AVE	2005, 1999, 1994, 1993, 1986, 1981, 1976, 1971, 1966, 1961, 1957, 1951, 1949, 1947, 1941, 1932, 1931, 1928, 1923
11208 1/2 S MICHIGAN	2017, 2014, 2009, 2005, 2004, 1999, 1994, 1993, 1986, 1981, 1976, 1971, 1966, 1961, 1949, 1941, 1932, 1931, 1928, 1923
11208 1/2 S MICHIGAN ST	2017, 2014, 2009, 2005, 2004, 1999, 1994, 1993, 1986, 1981, 1976, 1957, 1951, 1949, 1947, 1941, 1932, 1931, 1928, 1923
11208 MICHIGAN AVE S	2017, 2014, 2009, 2005, 2004, 1999, 1994, 1993, 1986, 1981, 1976, 1971, 1966, 1961, 1957, 1951, 1949, 1947, 1941, 1932, 1931, 1923
11208 S MICHIGAN	2017, 2014, 2009, 2005, 2004, 1999, 1994, 1993, 1986, 1981, 1976, 1971, 1966, 1961, 1949, 1947, 1941, 1932, 1931, 1928, 1923
11208 S MICHIGAN AVE	2017, 2014, 2009, 2004, 1994, 1993, 1986, 1981, 1976, 1971, 1966, 1961, 1957, 1951, 1949, 1947, 1941, 1932, 1931, 1928, 1923
11208 S MICHIGAN AVE	2009, 2005, 1993, 1986, 1981, 1976, 1971, 1966, 1961, 1957, 1951, 1949, 1947, 1941, 1932, 1931, 1928, 1923
11208 S MICHIGAN CT	2017, 2014, 2009, 2005, 2004, 1999, 1994, 1993, 1986, 1981, 1976, 1971, 1966, 1961, 1957, 1951, 1949, 1947, 1932, 1931, 1928, 1923
11208 S MICHIGAN ST	2017, 2014, 2009, 2005, 2004, 1999, 1994, 1993, 1986, 1981, 1957, 1951, 1949, 1947, 1941, 1932, 1931, 1928, 1923

FINDINGS

<u>Address Researched</u>	<u>Address Not Identified in Research Source</u>
11208 S STATE ST	2017, 2014, 2009, 2005, 2004, 1999, 1994, 1993, 1986, 1981, 1976, 1971, 1966, 1961, 1957, 1951, 1949, 1947, 1941, 1932, 1931, 1928
11210 EDBROOKE AVE	2017, 2014, 2009, 2005, 2004, 1999, 1994, 1993, 1986, 1981, 1976, 1971, 1966, 1961, 1957, 1951, 1949, 1947, 1941, 1932
11210 MICHIGAN AVE S	2017, 2014, 2009, 2005, 2004, 1999, 1994, 1993, 1986, 1981, 1976, 1971, 1966, 1961, 1957, 1951, 1949, 1947, 1941, 1932, 1931, 1923
11210 S MICHIGAN	2017, 2014, 2009, 2005, 2004, 1999, 1994, 1993, 1986, 1981, 1976, 1971, 1966, 1961, 1949, 1941, 1932, 1931, 1928, 1923
11210 S MICHIGAN AVE	2017, 2014, 2009, 2004, 1994, 1993, 1986, 1981, 1976, 1971, 1966, 1961, 1957, 1951, 1949, 1947, 1941, 1932, 1931, 1928, 1923
11210 S MICHIGAN AVE	2017, 2014, 2009, 2005, 1993, 1986, 1981, 1976, 1971, 1966, 1961, 1957, 1951, 1949, 1947, 1941, 1932, 1931, 1928, 1923
11210 S MICHIGAN ST	2017, 2014, 2009, 2005, 2004, 1999, 1994, 1993, 1986, 1981, 1957, 1951, 1949, 1947, 1941, 1932, 1931, 1928, 1923
11210 S STATE	2017, 2014, 2009, 2005, 2004, 1999, 1994, 1993, 1986, 1981, 1976, 1971, 1966, 1961, 1957, 1951, 1949, 1941, 1932, 1931, 1928, 1923
11210 S STATE ST	2017, 2014, 2009, 2005, 2004, 1999, 1994, 1993, 1986, 1981, 1976, 1971, 1966, 1961, 1957, 1951, 1949, 1947, 1941, 1932, 1928
11210 STATE ST S	2017, 2014, 2009, 2005, 2004, 1999, 1994, 1993, 1986, 1981, 1976, 1971, 1966, 1961, 1957, 1951, 1949, 1947, 1941, 1932, 1931, 1923
11211 EDBROOKE AVE	2017, 2014, 2009, 2005, 2004, 1999, 1994, 1993, 1986, 1981, 1976, 1971, 1966, 1961, 1957, 1951, 1949, 1947, 1941, 1932
11211 S EDBROOKE	2017, 2014, 2009, 2005, 2004, 1999, 1994, 1993, 1986, 1981, 1976, 1971, 1966, 1961, 1949, 1941, 1932, 1931, 1928, 1923
11211 S EDBROOKE AVE	2017, 2014, 2009, 2004, 1994, 1993, 1986, 1981, 1976, 1971, 1966, 1961, 1957, 1951, 1949, 1947, 1932, 1931, 1928, 1923
11211 S EDBROOKE AVE	2005, 1993, 1986, 1981, 1976, 1971, 1966, 1961, 1957, 1951, 1949, 1947, 1941, 1932, 1931, 1928, 1923
11212 MICHIGAN AVE S	2017, 2014, 2009, 2005, 2004, 1999, 1994, 1993, 1986, 1981, 1976, 1971, 1966, 1961, 1957, 1951, 1949, 1947, 1941, 1932, 1931, 1923
11212 S MICHIGAN	2017, 2014, 2009, 2005, 2004, 1999, 1994, 1993, 1986, 1981, 1976, 1971, 1966, 1961, 1949, 1941, 1932, 1931, 1928, 1923
11212 S MICHIGAN AVE	2017, 2014, 2009, 2004, 1994, 1993, 1986, 1981, 1976, 1971, 1966, 1961, 1957, 1951, 1949, 1947, 1941, 1932, 1931, 1928, 1923
11212 S MICHIGAN AVE	2017, 2005, 1993, 1986, 1981, 1976, 1971, 1966, 1961, 1957, 1951, 1949, 1947, 1941, 1932, 1931, 1928, 1923
11212 S MICHIGAN ST	2017, 2014, 2009, 2005, 2004, 1999, 1994, 1993, 1986, 1981, 1957, 1951, 1949, 1947, 1941, 1932, 1931, 1928, 1923
11213 EDBROOKE AVE	2017, 2014, 2009, 2005, 2004, 1999, 1994, 1993, 1986, 1981, 1976, 1971, 1966, 1961, 1957, 1951, 1949, 1947, 1941, 1932
11213 S EDBROOKE	2017, 2014, 2009, 2005, 2004, 1999, 1994, 1993, 1986, 1981, 1976, 1971, 1966, 1961, 1949, 1941, 1932, 1931, 1928, 1923
11213 S EDBROOKE AVE	2017, 2014, 2009, 2005, 2004, 1994, 1993, 1986, 1981, 1976, 1971, 1966, 1961, 1957, 1951, 1949, 1947, 1932, 1931, 1928, 1923

FINDINGS

<u>Address Researched</u>	<u>Address Not Identified in Research Source</u>
11213 S EDBROOKE AVE	2017, 2009, 2005, 1994, 1993, 1986, 1981, 1976, 1971, 1966, 1961, 1957, 1951, 1949, 1947, 1941, 1932, 1931, 1928, 1923
11214 EDBROOKE AVE	2017, 2014, 2009, 2005, 2004, 1999, 1994, 1993, 1986, 1981, 1976, 1971, 1966, 1961, 1957, 1951, 1949, 1947, 1941, 1932
11214 S EDBROOKE	2017, 2014, 2009, 2005, 2004, 1999, 1994, 1993, 1986, 1981, 1976, 1971, 1966, 1961, 1957, 1949, 1941, 1932, 1931, 1928, 1923
11214 S EDBROOKE AVE	2017, 2014, 2009, 2005, 2004, 1999, 1994, 1993, 1986, 1981, 1976, 1971, 1966, 1961, 1957, 1951, 1949, 1947, 1932, 1931, 1928, 1923
11214 S STATE	2017, 2014, 2009, 2005, 2004, 1999, 1994, 1993, 1986, 1981, 1976, 1971, 1949, 1941, 1932, 1931, 1928, 1923
11214 S STATE ST	2017, 2014, 2009, 2005, 2004, 1994, 1993, 1981, 1976, 1971, 1966, 1961, 1957, 1951, 1949, 1947, 1932, 1928
11214 STATE ST S	2017, 2014, 2009, 2005, 2004, 1999, 1994, 1993, 1986, 1981, 1976, 1971, 1966, 1961, 1957, 1951, 1949, 1947, 1941, 1932, 1931, 1923
11216 MICHIGAN AVE S	2017, 2014, 2009, 2005, 2004, 1999, 1994, 1993, 1986, 1981, 1976, 1971, 1966, 1961, 1957, 1951, 1949, 1947, 1941, 1932, 1931, 1923
11216 S MICHIGAN	2017, 2014, 2009, 2005, 2004, 1999, 1994, 1993, 1986, 1981, 1976, 1971, 1966, 1961, 1949, 1941, 1932, 1931, 1928, 1923
11216 S MICHIGAN AVE	2017, 2014, 2009, 2004, 1994, 1993, 1986, 1981, 1976, 1971, 1966, 1961, 1957, 1951, 1949, 1947, 1941, 1932, 1931, 1928, 1923
11216 S MICHIGAN AVE	2009, 2005, 1993, 1986, 1981, 1976, 1971, 1966, 1961, 1957, 1951, 1949, 1947, 1941, 1932, 1931, 1928, 1923
11216 S MICHIGAN CT	2017, 2014, 2009, 2005, 2004, 1999, 1994, 1993, 1986, 1981, 1976, 1971, 1966, 1961, 1957, 1951, 1949, 1947, 1932, 1931, 1928, 1923
11216 S MICHIGAN ST	2017, 2014, 2009, 2005, 2004, 1999, 1994, 1993, 1986, 1981, 1971, 1961, 1957, 1951, 1949, 1947, 1941, 1932, 1931, 1928, 1923
11217 EDBROOKE AVE	2017, 2014, 2009, 2005, 2004, 1999, 1994, 1993, 1986, 1981, 1976, 1971, 1966, 1961, 1957, 1951, 1949, 1947, 1941, 1932
11217 S EDBROOKE	2017, 2014, 2009, 2005, 2004, 1999, 1994, 1993, 1986, 1981, 1976, 1971, 1966, 1961, 1949, 1947, 1941, 1932, 1931, 1928, 1923
11217 S EDBROOKE AVE	2017, 2014, 2009, 2004, 1994, 1993, 1986, 1976, 1971, 1966, 1961, 1957, 1951, 1949, 1947, 1932, 1931, 1928, 1923
11217 S EDBROOKE AVE	2017, 2014, 2009, 2005, 1994, 1993, 1986, 1981, 1976, 1971, 1966, 1961, 1957, 1951, 1949, 1947, 1941, 1932, 1931, 1928, 1923
11218 S MICHIGAN AVE	2017, 2014, 2009, 2004, 1999, 1994, 1993, 1986, 1981, 1976, 1971, 1966, 1961, 1957, 1951, 1949, 1947, 1941, 1932, 1931, 1928, 1923
11218 S MICHIGAN AVE	2009, 2005, 2004, 1999, 1994, 1993, 1986, 1981, 1976, 1971, 1966, 1961, 1957, 1951, 1949, 1947, 1941, 1932, 1931, 1928, 1923
11218 S STATE	2017, 2014, 2009, 2005, 2004, 1999, 1994, 1993, 1986, 1981, 1971, 1949, 1941, 1932, 1931, 1928, 1923
11218 S STATE ST	2017, 2014, 2009, 2005, 2004, 1994, 1993, 1976, 1971, 1966, 1961, 1957, 1951, 1949, 1947, 1932, 1928
11218 S STATE ST	2005, 1993, 1986, 1981, 1976, 1971, 1966, 1961, 1957, 1951, 1949, 1947, 1941, 1932, 1931, 1928, 1923

FINDINGS

Address Researched

Address Not Identified in Research Source

11218 STATE ST S	2017, 2014, 2009, 2005, 2004, 1999, 1994, 1993, 1986, 1981, 1976, 1971, 1966, 1961, 1957, 1951, 1949, 1947, 1941, 1932, 1931, 1923
11220 EDBROOKE AVE	2017, 2014, 2009, 2005, 2004, 1999, 1994, 1993, 1986, 1981, 1976, 1971, 1966, 1961, 1957, 1951, 1949, 1947, 1941, 1932
11220 MICHIGAN AVE S	2017, 2014, 2009, 2005, 2004, 1999, 1994, 1993, 1986, 1981, 1976, 1971, 1966, 1961, 1957, 1951, 1949, 1947, 1941, 1932, 1931, 1923
11220 S EDBROOKE	2017, 2014, 2009, 2005, 2004, 1999, 1994, 1993, 1986, 1981, 1976, 1971, 1966, 1961, 1957, 1949, 1941, 1932, 1931, 1928, 1923
11220 S EDBROOKE AVE	2017, 2014, 2009, 2005, 2004, 1999, 1994, 1993, 1986, 1981, 1976, 1971, 1966, 1961, 1957, 1951, 1949, 1947, 1932, 1931, 1928, 1923
11220 S MICHIGAN	2017, 2014, 2009, 2005, 2004, 1999, 1994, 1993, 1986, 1981, 1976, 1971, 1966, 1961, 1949, 1941, 1932, 1931, 1928, 1923
11220 S MICHIGAN AVE	2017, 2014, 2009, 2005, 2004, 1994, 1993, 1986, 1981, 1976, 1971, 1966, 1961, 1957, 1951, 1949, 1947, 1941, 1932, 1931, 1928, 1923
11220 S MICHIGAN AVE	2017, 2014, 2009, 2005, 2004, 1993, 1986, 1981, 1976, 1971, 1966, 1961, 1957, 1951, 1949, 1947, 1941, 1932, 1931, 1928, 1923
11220 S MICHIGAN CT	2017, 2014, 2009, 2005, 2004, 1999, 1994, 1993, 1986, 1981, 1976, 1971, 1966, 1961, 1957, 1951, 1949, 1947, 1932, 1931, 1928, 1923
11220 S MICHIGAN ST	2017, 2014, 2009, 2005, 2004, 1999, 1994, 1993, 1986, 1981, 1957, 1951, 1949, 1947, 1941, 1932, 1931, 1928, 1923
11221 EDBROOKE AVE	2017, 2014, 2009, 2005, 2004, 1999, 1994, 1993, 1986, 1981, 1976, 1971, 1966, 1961, 1957, 1951, 1949, 1947, 1941, 1932
11221 MICHIGAN AVE S	2017, 2014, 2009, 2005, 2004, 1999, 1994, 1993, 1986, 1981, 1976, 1971, 1966, 1961, 1957, 1951, 1949, 1947, 1941, 1932, 1931, 1923
11221 S EDBROOKE	2017, 2014, 2009, 2005, 2004, 1999, 1994, 1993, 1986, 1981, 1976, 1971, 1966, 1961, 1949, 1941, 1932, 1931, 1928, 1923
11221 S EDBROOKE AVE	2017, 2014, 2009, 2005, 2004, 1999, 1994, 1993, 1986, 1976, 1971, 1966, 1961, 1957, 1951, 1949, 1947, 1932, 1931, 1928, 1923
11221 S MICHIGAN	2017, 2014, 2009, 2005, 2004, 1999, 1994, 1993, 1986, 1981, 1976, 1971, 1966, 1961, 1949, 1947, 1941, 1932, 1931, 1928, 1923
11221 S MICHIGAN AVE	2017, 2014, 2009, 2004, 1994, 1993, 1986, 1981, 1976, 1971, 1966, 1961, 1957, 1951, 1949, 1947, 1941, 1932, 1931, 1928, 1923
11221 S MICHIGAN AVE	2005, 1993, 1986, 1981, 1976, 1971, 1966, 1961, 1957, 1951, 1949, 1947, 1941, 1932, 1931, 1928, 1923
11221 S MICHIGAN ST	2017, 2014, 2009, 2005, 2004, 1999, 1994, 1993, 1986, 1981, 1957, 1951, 1949, 1947, 1941, 1932, 1931, 1928, 1923
11222 EDBROOKE AVE	2017, 2014, 2009, 2005, 2004, 1999, 1994, 1993, 1986, 1981, 1976, 1971, 1966, 1961, 1957, 1951, 1949, 1947, 1941, 1932, 1931
11222 MICHIGAN AVE S	2017, 2014, 2009, 2005, 2004, 1999, 1994, 1993, 1986, 1981, 1976, 1971, 1966, 1961, 1957, 1951, 1949, 1947, 1941, 1932, 1931, 1923
11222 S EDBROOKE	2017, 2014, 2009, 2005, 2004, 1999, 1994, 1993, 1986, 1981, 1976, 1971, 1966, 1961, 1957, 1949, 1941, 1932, 1931, 1928, 1923
11222 S EDBROOKE AVE	2017, 2014, 2009, 2005, 2004, 1999, 1994, 1993, 1986, 1981, 1976, 1971, 1966, 1961, 1957, 1951, 1949, 1947, 1932, 1931, 1928, 1923

FINDINGS

<u>Address Researched</u>	<u>Address Not Identified in Research Source</u>
11222 S MICHIGAN	2017, 2014, 2009, 2005, 2004, 1999, 1994, 1993, 1986, 1981, 1976, 1971, 1966, 1961, 1957, 1951, 1949, 1941, 1932, 1931, 1928, 1923
11222 S STATE	2017, 2014, 2009, 2005, 2004, 1999, 1994, 1993, 1986, 1981, 1949, 1941, 1932, 1931, 1928, 1923
11222 S STATE ST	2017, 2014, 2009, 2004, 1994, 1993, 1976, 1971, 1966, 1961, 1957, 1951, 1949, 1947, 1932, 1928
11222 S STATE ST	2005, 1999, 1994, 1993, 1986, 1981, 1976, 1971, 1966, 1961, 1957, 1951, 1949, 1947, 1941, 1932, 1931, 1928, 1923
11222 STATE ST S	2017, 2014, 2009, 2005, 2004, 1999, 1994, 1993, 1986, 1981, 1976, 1971, 1966, 1961, 1957, 1951, 1949, 1947, 1941, 1932, 1931, 1923
11223 EDBROOKE AVE	2017, 2014, 2009, 2005, 2004, 1999, 1994, 1993, 1986, 1981, 1976, 1971, 1966, 1961, 1957, 1951, 1949, 1947, 1941, 1932
11223 S EDBROOKE	2017, 2014, 2009, 2005, 2004, 1999, 1994, 1993, 1986, 1981, 1976, 1971, 1966, 1961, 1949, 1941, 1932, 1931, 1928, 1923
11223 S EDBROOKE AVE	2017, 2014, 2009, 2004, 1994, 1993, 1986, 1981, 1976, 1971, 1966, 1961, 1957, 1951, 1949, 1947, 1941, 1932, 1931, 1928, 1923
11223 S EDBROOKE AVE	2009, 2005, 1994, 1993, 1986, 1981, 1976, 1971, 1966, 1961, 1957, 1951, 1949, 1947, 1941, 1932, 1931, 1928, 1923
11223 S MICHIGAN AVE	2017, 2014, 2009, 2005, 2004, 1999, 1993, 1986, 1981, 1976, 1971, 1966, 1961, 1957, 1951, 1949, 1947, 1941, 1932, 1931, 1928, 1923
11223 S MICHIGAN AVE	2017, 2014, 2009, 2005, 2004, 1994, 1993, 1986, 1981, 1976, 1971, 1966, 1961, 1957, 1951, 1949, 1947, 1941, 1932, 1931, 1928, 1923
11224 EDBROOKE AVE	2017, 2014, 2009, 2005, 2004, 1999, 1994, 1993, 1986, 1981, 1976, 1971, 1966, 1961, 1957, 1951, 1949, 1947, 1941, 1932
11224 MICHIGAN AVE S	2017, 2014, 2009, 2005, 2004, 1999, 1994, 1993, 1986, 1981, 1976, 1971, 1966, 1961, 1957, 1951, 1949, 1947, 1941, 1932, 1931, 1923
11224 S EDBROOKE	2017, 2014, 2009, 2005, 2004, 1999, 1994, 1993, 1986, 1981, 1976, 1971, 1966, 1961, 1957, 1949, 1947, 1941, 1932, 1931, 1928, 1923
11224 S EDBROOKE AVE	2017, 2014, 2009, 2005, 2004, 1999, 1994, 1993, 1986, 1981, 1976, 1971, 1966, 1961, 1957, 1951, 1949, 1947, 1932, 1931, 1928, 1923
11224 S MICHIGAN	2017, 2014, 2009, 2005, 2004, 1999, 1994, 1993, 1986, 1981, 1976, 1971, 1966, 1961, 1957, 1951, 1949, 1941, 1932, 1931, 1928, 1923
11224 S STATE ST	2017, 2014, 2009, 2004, 1999, 1994, 1993, 1986, 1981, 1976, 1971, 1966, 1961, 1957, 1951, 1949, 1947, 1941, 1932, 1931, 1928
11224 S STATE ST	2005, 1999, 1994, 1993, 1986, 1981, 1976, 1971, 1966, 1961, 1957, 1951, 1949, 1947, 1941, 1932, 1931, 1928, 1923
11224 STATE ST S	2017, 2014, 2009, 2005, 2004, 1999, 1994, 1993, 1986, 1981, 1976, 1971, 1966, 1961, 1957, 1951, 1949, 1947, 1941, 1932, 1931, 1923
11225 S MICHIGAN	2017, 2014, 2009, 2005, 2004, 1999, 1994, 1993, 1986, 1981, 1976, 1971, 1966, 1961, 1957, 1949, 1947, 1941, 1932, 1931, 1928, 1923
11225 S MICHIGAN AVE	2017, 2014, 2009, 2004, 1994, 1993, 1986, 1981, 1976, 1971, 1966, 1961, 1957, 1951, 1949, 1947, 1941, 1932, 1931, 1928, 1923
11225 S MICHIGAN AVE	2005, 1999, 1994, 1993, 1986, 1981, 1976, 1971, 1966, 1961, 1957, 1951, 1949, 1947, 1941, 1932, 1931, 1928, 1923

FINDINGS

<u>Address Researched</u>	<u>Address Not Identified in Research Source</u>
11226 EDBROOKE AVE	2017, 2014, 2009, 2005, 2004, 1999, 1994, 1993, 1986, 1981, 1976, 1971, 1966, 1961, 1957, 1951, 1949, 1947, 1941, 1932
11226 S EDBROOKE	2017, 2014, 2009, 2005, 2004, 1999, 1994, 1993, 1986, 1981, 1976, 1971, 1966, 1961, 1957, 1949, 1947, 1941, 1932, 1931, 1928, 1923
11226 S EDBROOKE AVE	2017, 2014, 2009, 2005, 2004, 1999, 1994, 1993, 1986, 1981, 1976, 1971, 1966, 1961, 1957, 1951, 1949, 1947, 1941, 1932, 1931, 1928, 1923
11227 S MICHIGAN AVE	2017, 2014, 2009, 2004, 1994, 1993, 1986, 1981, 1976, 1971, 1966, 1961, 1957, 1951, 1949, 1947, 1941, 1932, 1931, 1928, 1923
11227 S MICHIGAN AVE	2005, 1999, 1993, 1986, 1981, 1976, 1971, 1966, 1961, 1957, 1951, 1949, 1947, 1941, 1932, 1931, 1928, 1923
11227 S STATE	2017, 2014, 2009, 2005, 2004, 1999, 1994, 1993, 1986, 1981, 1971, 1966, 1961, 1957, 1951, 1949, 1947, 1941, 1932, 1931, 1928, 1923
11227 S STATE ST	2017, 2014, 2009, 2004, 1994, 1993, 1986, 1981, 1976, 1971, 1966, 1961, 1957, 1951, 1949, 1947, 1941, 1932, 1931, 1928, 1923
11227 S STATE ST	2017, 2005, 1993, 1986, 1981, 1976, 1971, 1966, 1961, 1957, 1951, 1949, 1947, 1941, 1932, 1931, 1928, 1923
11228 S EDBROOKE AVE	2017, 2014, 2005, 2004, 1999, 1994, 1993, 1986, 1981, 1976, 1971, 1966, 1961, 1957, 1951, 1949, 1947, 1941, 1932, 1931, 1928, 1923
11229 EDBROOKE AVE	2017, 2014, 2009, 2005, 2004, 1999, 1994, 1993, 1986, 1981, 1976, 1971, 1966, 1961, 1957, 1951, 1949, 1947, 1941, 1932
11229 MICHIGAN AVE S	2017, 2014, 2009, 2005, 2004, 1999, 1994, 1993, 1986, 1981, 1976, 1971, 1966, 1961, 1957, 1951, 1949, 1947, 1941, 1932, 1931, 1923
11229 S EDBROOKE	2017, 2014, 2009, 2005, 2004, 1999, 1994, 1993, 1986, 1981, 1976, 1971, 1966, 1961, 1949, 1947, 1941, 1932, 1931, 1928, 1923
11229 S EDBROOKE AVE	2017, 2014, 2009, 2004, 1994, 1993, 1976, 1971, 1966, 1961, 1957, 1951, 1949, 1947, 1932, 1931, 1928, 1923
11229 S EDBROOKE AVE	2005, 1993, 1986, 1981, 1976, 1971, 1966, 1961, 1957, 1951, 1949, 1947, 1941, 1932, 1931, 1928, 1923
11231 MICHIGAN AVE S	2017, 2014, 2009, 2005, 2004, 1999, 1994, 1993, 1986, 1981, 1976, 1971, 1966, 1961, 1957, 1951, 1949, 1947, 1941, 1932, 1931, 1923
11231 S MICHIGAN	2017, 2014, 2009, 2005, 2004, 1999, 1994, 1993, 1986, 1981, 1976, 1971, 1966, 1961, 1949, 1941, 1932, 1931, 1928, 1923
11231 S MICHIGAN AVE	2017, 2014, 2009, 2004, 1994, 1993, 1986, 1981, 1976, 1971, 1966, 1961, 1957, 1951, 1949, 1947, 1941, 1932, 1931, 1928, 1923
11231 S MICHIGAN AVE	2009, 2005, 2004, 1993, 1986, 1981, 1976, 1971, 1966, 1961, 1957, 1951, 1949, 1947, 1941, 1932, 1931, 1928, 1923
11231 S MICHIGAN ST	2017, 2014, 2009, 2005, 2004, 1999, 1994, 1993, 1986, 1981, 1957, 1951, 1949, 1947, 1941, 1932, 1931, 1928, 1923
11232 MICHIGAN AVE S	2017, 2014, 2009, 2005, 2004, 1999, 1994, 1993, 1986, 1981, 1976, 1971, 1966, 1961, 1957, 1951, 1949, 1947, 1941, 1932, 1931, 1923
11232 S EDBROOKE AVE	2017, 2009, 2005, 2004, 1999, 1994, 1993, 1986, 1981, 1976, 1971, 1966, 1961, 1957, 1951, 1949, 1947, 1941, 1932, 1931, 1928, 1923
11232 S MICHIGAN	2017, 2014, 2009, 2005, 2004, 1999, 1994, 1993, 1986, 1981, 1976, 1971, 1966, 1961, 1957, 1949, 1947, 1941, 1932, 1931, 1928, 1923

FINDINGS

<u>Address Researched</u>	<u>Address Not Identified in Research Source</u>
11232 S MICHIGAN AVE	2017, 2014, 2009, 2005, 2004, 1994, 1993, 1986, 1981, 1976, 1971, 1966, 1961, 1957, 1951, 1949, 1947, 1941, 1932, 1931, 1928, 1923
11232 S MICHIGAN AVE	2009, 2005, 1993, 1986, 1981, 1976, 1971, 1966, 1961, 1957, 1951, 1949, 1947, 1941, 1932, 1931, 1928, 1923
11232 S MICHIGAN ST	2017, 2014, 2009, 2005, 2004, 1999, 1994, 1993, 1986, 1981, 1971, 1966, 1957, 1951, 1949, 1947, 1941, 1932, 1931, 1928, 1923
11233 MICHIGAN AVE S	2017, 2014, 2009, 2005, 2004, 1999, 1994, 1993, 1986, 1981, 1976, 1971, 1966, 1961, 1957, 1951, 1949, 1947, 1941, 1932, 1931, 1923
11233 S EDBROOKE AVE	2017, 2014, 2005, 2004, 1999, 1994, 1993, 1986, 1981, 1976, 1971, 1966, 1961, 1957, 1951, 1949, 1947, 1941, 1932, 1931, 1928, 1923
11233 S MICHIGAN	2017, 2014, 2009, 2005, 2004, 1999, 1994, 1993, 1986, 1981, 1976, 1971, 1966, 1961, 1949, 1941, 1932, 1931, 1928, 1923
11233 S MICHIGAN AVE	2017, 2014, 2009, 2004, 1994, 1993, 1986, 1981, 1976, 1971, 1966, 1961, 1957, 1951, 1949, 1947, 1941, 1932, 1931, 1928, 1923
11233 S MICHIGAN AVE	2017, 2005, 1993, 1986, 1981, 1976, 1971, 1966, 1961, 1957, 1951, 1949, 1947, 1941, 1932, 1931, 1928, 1923
11233 S MICHIGAN ST	2017, 2014, 2009, 2005, 2004, 1999, 1994, 1993, 1986, 1981, 1957, 1951, 1949, 1947, 1941, 1932, 1931, 1928, 1923
11234 EDBROOKE AVE	2017, 2014, 2009, 2005, 2004, 1999, 1994, 1993, 1986, 1981, 1976, 1971, 1966, 1961, 1957, 1951, 1949, 1947, 1941, 1932, 1931
11234 S EDBROOKE	2017, 2014, 2009, 2005, 2004, 1999, 1994, 1993, 1986, 1981, 1976, 1971, 1966, 1961, 1949, 1941, 1932, 1931, 1928, 1923
11234 S EDBROOKE AVE	2017, 2014, 2009, 2004, 1994, 1993, 1981, 1976, 1971, 1966, 1961, 1957, 1951, 1949, 1947, 1941, 1932, 1931, 1928, 1923
11234 S EDBROOKE AVE	2009, 2005, 1994, 1993, 1986, 1981, 1976, 1971, 1966, 1961, 1957, 1951, 1949, 1947, 1941, 1932, 1931, 1928, 1923
11234 S MICHIGAN AVE	2017, 2014, 2009, 2005, 2004, 1994, 1993, 1986, 1981, 1976, 1971, 1966, 1961, 1957, 1951, 1949, 1947, 1941, 1932, 1931, 1928, 1923
11235 EDBROOKE AVE	2017, 2014, 2009, 2005, 2004, 1999, 1994, 1993, 1986, 1981, 1976, 1971, 1966, 1961, 1957, 1951, 1949, 1947, 1941, 1932
11235 MICHIGAN AVE S	2017, 2014, 2009, 2005, 2004, 1999, 1994, 1993, 1986, 1981, 1976, 1971, 1966, 1961, 1957, 1951, 1949, 1947, 1941, 1932, 1931, 1923
11235 S EDBROOKE	2017, 2014, 2009, 2005, 2004, 1999, 1994, 1993, 1986, 1981, 1976, 1971, 1966, 1961, 1949, 1941, 1932, 1931, 1928, 1923
11235 S EDBROOKE AVE	2017, 2014, 2009, 2004, 1994, 1993, 1986, 1976, 1971, 1966, 1961, 1957, 1951, 1949, 1947, 1932, 1931, 1928, 1923
11235 S EDBROOKE AVE	2005, 1999, 1994, 1993, 1986, 1981, 1976, 1971, 1966, 1961, 1957, 1951, 1949, 1947, 1941, 1932, 1931, 1928, 1923
11235 S MICHIGAN	2017, 2014, 2009, 2005, 2004, 1999, 1994, 1993, 1986, 1981, 1976, 1971, 1966, 1961, 1949, 1947, 1941, 1932, 1931, 1928, 1923
11235 S MICHIGAN AVE	2017, 2014, 2009, 2004, 1994, 1993, 1986, 1981, 1976, 1971, 1966, 1961, 1957, 1951, 1949, 1947, 1941, 1932, 1931, 1928, 1923
11235 S MICHIGAN AVE	2005, 1993, 1986, 1981, 1976, 1971, 1966, 1961, 1957, 1951, 1949, 1947, 1941, 1932, 1931, 1928, 1923

FINDINGS

<u>Address Researched</u>	<u>Address Not Identified in Research Source</u>
11235 S MICHIGAN ST	2017, 2014, 2009, 2005, 2004, 1999, 1994, 1993, 1986, 1981, 1976, 1957, 1951, 1949, 1947, 1941, 1932, 1931, 1928, 1923
11236 EDBROOKE AVE	2017, 2014, 2009, 2005, 2004, 1999, 1994, 1993, 1986, 1981, 1976, 1971, 1966, 1961, 1957, 1951, 1949, 1947, 1941, 1932
11236 S EDBROOKE	2017, 2014, 2009, 2005, 2004, 1999, 1994, 1993, 1986, 1981, 1976, 1971, 1966, 1961, 1949, 1941, 1932, 1931, 1928, 1923
11236 S EDBROOKE AVE	2017, 2014, 2009, 2005, 2004, 1994, 1993, 1976, 1971, 1966, 1961, 1957, 1951, 1949, 1947, 1932, 1931, 1928, 1923
11236 S EDBROOKE AVE	2017, 2014, 2009, 2005, 2004, 1999, 1993, 1986, 1981, 1976, 1971, 1966, 1961, 1957, 1951, 1949, 1947, 1941, 1932, 1931, 1928, 1923
11236 S MICHIGAN AVE	2005, 2004, 1999, 1994, 1993, 1986, 1981, 1976, 1971, 1966, 1961, 1957, 1951, 1949, 1947, 1941, 1932, 1931, 1928, 1923
11237 EDBROOKE AVE	2017, 2014, 2009, 2005, 2004, 1999, 1994, 1993, 1986, 1981, 1976, 1971, 1966, 1961, 1957, 1951, 1949, 1947, 1941, 1932
11237 MICHIGAN AVE S	2017, 2014, 2009, 2005, 2004, 1999, 1994, 1993, 1986, 1981, 1976, 1971, 1966, 1961, 1957, 1951, 1949, 1947, 1941, 1932, 1931, 1923
11237 S EDBROOKE	2017, 2014, 2009, 2005, 2004, 1999, 1994, 1993, 1986, 1981, 1976, 1971, 1966, 1961, 1949, 1941, 1932, 1931, 1928, 1923
11237 S EDBROOKE AVE	2017, 2014, 2009, 2004, 1994, 1993, 1986, 1981, 1976, 1971, 1966, 1961, 1957, 1951, 1949, 1947, 1941, 1932, 1931, 1928, 1923
11237 S EDBROOKE AVE	2005, 1994, 1993, 1986, 1981, 1976, 1971, 1966, 1961, 1957, 1951, 1949, 1947, 1941, 1932, 1931, 1928, 1923
11237 S MICHIGAN	2017, 2014, 2009, 2005, 2004, 1999, 1994, 1993, 1986, 1981, 1976, 1971, 1966, 1961, 1951, 1949, 1947, 1941, 1932, 1931, 1928, 1923
11237 S MICHIGAN AVE	2017, 2014, 2009, 2004, 1994, 1993, 1986, 1981, 1976, 1971, 1966, 1961, 1957, 1951, 1949, 1947, 1941, 1932, 1931, 1928, 1923
11237 S MICHIGAN AVE	2017, 2014, 2009, 2005, 1993, 1986, 1981, 1976, 1971, 1966, 1961, 1957, 1951, 1949, 1947, 1941, 1932, 1931, 1928, 1923
11237 S MICHIGAN ST	2017, 2014, 2009, 2005, 2004, 1999, 1994, 1993, 1986, 1981, 1957, 1951, 1949, 1947, 1941, 1932, 1931, 1928, 1923
11238 EDBROOKE AVE	2017, 2014, 2009, 2005, 2004, 1999, 1994, 1993, 1986, 1981, 1976, 1971, 1966, 1961, 1957, 1951, 1949, 1947, 1941, 1932, 1928
11238 S EDBROOKE	2017, 2014, 2009, 2005, 2004, 1999, 1994, 1993, 1986, 1981, 1976, 1971, 1966, 1961, 1957, 1949, 1947, 1941, 1932, 1931, 1928, 1923
11238 S EDBROOKE AVE	2017, 2014, 2009, 2004, 1994, 1993, 1986, 1981, 1976, 1971, 1966, 1961, 1957, 1951, 1949, 1947, 1932, 1931, 1928, 1923
11238 S EDBROOKE AVE	2017, 2014, 2009, 2005, 1994, 1993, 1986, 1981, 1976, 1971, 1966, 1961, 1957, 1951, 1949, 1947, 1941, 1932, 1931, 1928, 1923
11239 EDBROOKE AVE	2017, 2014, 2009, 2005, 2004, 1999, 1994, 1993, 1986, 1981, 1976, 1971, 1966, 1961, 1957, 1951, 1949, 1947, 1941, 1932, 1931
11239 MICHIGAN AVE S	2017, 2014, 2009, 2005, 2004, 1999, 1994, 1993, 1986, 1981, 1976, 1971, 1966, 1961, 1957, 1951, 1949, 1947, 1941, 1932, 1931, 1923
11239 S MICHIGAN	2017, 2014, 2009, 2005, 2004, 1999, 1994, 1993, 1986, 1981, 1976, 1971, 1966, 1961, 1949, 1947, 1941, 1932, 1931, 1928, 1923

FINDINGS

<u>Address Researched</u>	<u>Address Not Identified in Research Source</u>
11239 S MICHIGAN AVE	2017, 2014, 2009, 2005, 2004, 1994, 1993, 1986, 1981, 1976, 1971, 1966, 1961, 1957, 1951, 1949, 1947, 1941, 1932, 1931, 1928, 1923
11239 S MICHIGAN ST	2017, 2014, 2009, 2005, 2004, 1999, 1994, 1993, 1986, 1981, 1976, 1971, 1957, 1951, 1949, 1947, 1941, 1932, 1931, 1928, 1923
11240 MICHIGAN AVE S	2017, 2014, 2009, 2005, 2004, 1999, 1994, 1993, 1986, 1981, 1976, 1971, 1966, 1961, 1957, 1951, 1949, 1947, 1941, 1932, 1931, 1923
11240 S MICHIGAN	2017, 2014, 2009, 2005, 2004, 1999, 1994, 1993, 1986, 1981, 1976, 1971, 1966, 1961, 1949, 1941, 1932, 1931, 1928, 1923
11240 S MICHIGAN AVE	2017, 2014, 2009, 2004, 1994, 1993, 1986, 1981, 1976, 1971, 1966, 1961, 1957, 1951, 1949, 1947, 1941, 1932, 1931, 1928, 1923
11240 S MICHIGAN AVE	2005, 1993, 1986, 1981, 1976, 1971, 1966, 1961, 1957, 1951, 1949, 1947, 1941, 1932, 1931, 1928, 1923
11240 S MICHIGAN ST	2017, 2014, 2009, 2005, 2004, 1999, 1994, 1993, 1986, 1981, 1976, 1957, 1951, 1949, 1947, 1941, 1932, 1931, 1928, 1923
11241 MICHIGAN AVE S	2017, 2014, 2009, 2005, 2004, 1999, 1994, 1993, 1986, 1981, 1976, 1971, 1966, 1961, 1957, 1951, 1949, 1947, 1941, 1932, 1931, 1923
11241 S MICHIGAN	2017, 2014, 2009, 2005, 2004, 1999, 1994, 1993, 1986, 1981, 1976, 1971, 1966, 1961, 1949, 1941, 1932, 1931, 1928, 1923
11241 S MICHIGAN AVE	2017, 2014, 2009, 2004, 1994, 1993, 1986, 1981, 1976, 1971, 1966, 1961, 1957, 1951, 1949, 1947, 1941, 1932, 1931, 1928, 1923
11241 S MICHIGAN AVE	2017, 2014, 2009, 2005, 2004, 1993, 1986, 1981, 1976, 1971, 1966, 1961, 1957, 1951, 1949, 1947, 1941, 1932, 1931, 1928, 1923
11241 S MICHIGAN CT	2017, 2014, 2009, 2005, 2004, 1999, 1994, 1993, 1986, 1981, 1976, 1971, 1966, 1961, 1957, 1951, 1949, 1947, 1932, 1931, 1928, 1923
11241 S MICHIGAN ST	2017, 2014, 2009, 2005, 2004, 1999, 1994, 1993, 1986, 1981, 1957, 1951, 1949, 1947, 1941, 1932, 1931, 1928, 1923
11242 EDBROOKE AVE	2017, 2014, 2009, 2005, 2004, 1999, 1994, 1993, 1986, 1981, 1976, 1971, 1966, 1961, 1957, 1951, 1949, 1947, 1941, 1932, 1931, 1923
11242 MICHIGAN AVE S	2017, 2014, 2009, 2005, 2004, 1999, 1994, 1993, 1986, 1981, 1976, 1971, 1966, 1961, 1957, 1951, 1949, 1947, 1941, 1932, 1931, 1923
11242 S EDBROOKE	2017, 2014, 2009, 2005, 2004, 1999, 1994, 1993, 1986, 1981, 1976, 1971, 1966, 1961, 1949, 1947, 1941, 1932, 1931, 1928, 1923
11242 S EDBROOKE AVE	2017, 2014, 2009, 2004, 1994, 1993, 1976, 1971, 1966, 1961, 1957, 1951, 1949, 1947, 1932, 1931, 1928, 1923
11242 S EDBROOKE AVE	2005, 2004, 1993, 1986, 1981, 1976, 1971, 1966, 1961, 1957, 1951, 1949, 1947, 1941, 1932, 1931, 1928, 1923
11242 S MICHIGAN	2017, 2014, 2009, 2005, 2004, 1999, 1994, 1993, 1986, 1981, 1976, 1971, 1966, 1961, 1949, 1941, 1932, 1931, 1928, 1923
11242 S MICHIGAN AVE	2017, 2014, 2009, 2005, 2004, 1994, 1993, 1986, 1981, 1976, 1971, 1966, 1961, 1957, 1951, 1949, 1947, 1941, 1932, 1931, 1928
11242 S MICHIGAN AVE	2017, 2014, 2009, 2005, 2004, 1993, 1986, 1981, 1976, 1971, 1966, 1961, 1957, 1951, 1949, 1947, 1941, 1932, 1931, 1928, 1923
11242 S MICHIGAN ST	2017, 2014, 2009, 2005, 2004, 1999, 1994, 1993, 1986, 1981, 1976, 1957, 1951, 1949, 1947, 1941, 1932, 1931, 1928, 1923

FINDINGS

<u>Address Researched</u>	<u>Address Not Identified in Research Source</u>
11243 EDBROOKE AVE	2017, 2014, 2009, 2005, 2004, 1999, 1994, 1993, 1986, 1981, 1976, 1971, 1966, 1961, 1957, 1951, 1949, 1947, 1941, 1932, 1931
11243 MICHIGAN AVE S	2017, 2014, 2009, 2005, 2004, 1999, 1994, 1993, 1986, 1981, 1976, 1971, 1966, 1961, 1957, 1951, 1949, 1947, 1941, 1932, 1931, 1923
11243 S EDBROOKE	2017, 2014, 2009, 2005, 2004, 1999, 1994, 1993, 1986, 1981, 1976, 1971, 1966, 1961, 1949, 1947, 1941, 1932, 1931, 1928, 1923
11243 S EDBROOKE AVE	2017, 2014, 2009, 2004, 1994, 1993, 1976, 1971, 1966, 1961, 1957, 1951, 1949, 1947, 1932, 1931, 1928, 1923
11243 S EDBROOKE AVE	2017, 2005, 1994, 1993, 1986, 1981, 1976, 1971, 1966, 1961, 1957, 1951, 1949, 1947, 1941, 1932, 1931, 1928, 1923
11243 S MICHIGAN	2017, 2014, 2009, 2005, 2004, 1999, 1994, 1993, 1986, 1981, 1976, 1971, 1966, 1961, 1949, 1941, 1932, 1931, 1928, 1923
11243 S MICHIGAN AVE	2017, 2014, 2009, 2005, 2004, 1994, 1993, 1986, 1981, 1976, 1971, 1966, 1961, 1957, 1951, 1949, 1947, 1941, 1932, 1931, 1928, 1923
11243 S MICHIGAN AVE	2009, 2005, 2004, 1999, 1994, 1993, 1986, 1981, 1976, 1971, 1966, 1961, 1957, 1951, 1949, 1947, 1941, 1932, 1931, 1928, 1923
11243 S MICHIGAN ST	2017, 2014, 2009, 2005, 2004, 1999, 1994, 1993, 1986, 1981, 1957, 1951, 1949, 1947, 1941, 1932, 1931, 1928, 1923
11243 S STATE	2017, 2014, 2009, 2005, 2004, 1999, 1994, 1993, 1986, 1981, 1976, 1971, 1966, 1961, 1957, 1949, 1941, 1932, 1931, 1928, 1923
11243 S STATE ST	2017, 2014, 2009, 2005, 2004, 1999, 1994, 1993, 1986, 1981, 1976, 1971, 1966, 1961, 1957, 1951, 1949, 1947, 1932, 1928
11243 STATE ST S	2017, 2014, 2009, 2005, 2004, 1999, 1994, 1993, 1986, 1981, 1976, 1971, 1966, 1961, 1957, 1951, 1949, 1947, 1941, 1932, 1931, 1923
11244 EDBROOKE AVE	2017, 2014, 2009, 2005, 2004, 1999, 1994, 1993, 1986, 1981, 1976, 1971, 1966, 1961, 1957, 1951, 1949, 1947, 1941, 1932
11244 S EDBROOKE	2017, 2014, 2009, 2005, 2004, 1999, 1994, 1993, 1986, 1981, 1976, 1971, 1966, 1961, 1957, 1949, 1947, 1941, 1932, 1931, 1928, 1923
11244 S EDBROOKE AVE	2017, 2014, 2009, 2004, 1994, 1993, 1986, 1981, 1976, 1971, 1966, 1961, 1957, 1951, 1949, 1947, 1932, 1931, 1928, 1923
11244 S EDBROOKE AVE	2005, 1994, 1993, 1986, 1981, 1976, 1971, 1966, 1961, 1957, 1951, 1949, 1947, 1941, 1932, 1931, 1928, 1923
11245 EDBROOKE AVE	2017, 2014, 2009, 2005, 2004, 1999, 1994, 1993, 1986, 1981, 1976, 1971, 1966, 1961, 1957, 1951, 1949, 1947, 1941, 1932
11245 MICHIGAN AVE S	2017, 2014, 2009, 2005, 2004, 1999, 1994, 1993, 1986, 1981, 1976, 1971, 1966, 1961, 1957, 1951, 1949, 1947, 1941, 1932, 1931, 1923
11245 S EDBROOKE	2017, 2014, 2009, 2005, 2004, 1999, 1994, 1993, 1986, 1981, 1976, 1971, 1966, 1961, 1949, 1947, 1941, 1932, 1931, 1928, 1923
11245 S EDBROOKE AVE	2017, 2014, 2009, 2004, 1994, 1993, 1986, 1981, 1976, 1971, 1966, 1961, 1957, 1951, 1949, 1947, 1932, 1931, 1928, 1923
11245 S EDBROOKE AVE	2005, 1993, 1986, 1981, 1976, 1971, 1966, 1961, 1957, 1951, 1949, 1947, 1941, 1932, 1931, 1928, 1923
11245 S MICHIGAN AVE	2017, 2014, 2009, 2005, 2004, 1994, 1993, 1986, 1981, 1976, 1971, 1966, 1961, 1957, 1951, 1949, 1947, 1941, 1932, 1931, 1928, 1923

FINDINGS

<u>Address Researched</u>	<u>Address Not Identified in Research Source</u>
11246 EDBROOKE AVE	2017, 2014, 2009, 2005, 2004, 1999, 1994, 1993, 1986, 1981, 1976, 1971, 1966, 1961, 1957, 1951, 1949, 1947, 1941, 1932
11246 MICHIGAN AVE S	2017, 2014, 2009, 2005, 2004, 1999, 1994, 1993, 1986, 1981, 1976, 1971, 1966, 1961, 1957, 1951, 1949, 1947, 1941, 1932, 1931, 1923
11246 S EDBROOKE	2017, 2014, 2009, 2005, 2004, 1999, 1994, 1993, 1986, 1981, 1976, 1971, 1966, 1961, 1949, 1947, 1941, 1932, 1931, 1928, 1923
11246 S EDBROOKE AVE	2017, 2014, 2009, 2004, 1994, 1993, 1976, 1971, 1966, 1961, 1957, 1951, 1949, 1947, 1941, 1932, 1931, 1928, 1923
11246 S EDBROOKE AVE	2005, 1994, 1993, 1986, 1981, 1976, 1971, 1966, 1961, 1957, 1951, 1949, 1947, 1941, 1932, 1931, 1928, 1923
11246 S MICHIGAN	2017, 2014, 2009, 2005, 2004, 1999, 1994, 1993, 1986, 1981, 1976, 1971, 1966, 1961, 1957, 1949, 1947, 1941, 1932, 1931, 1928, 1923
11246 S MICHIGAN AVE	2017, 2014, 2009, 2004, 1994, 1993, 1986, 1981, 1976, 1971, 1966, 1961, 1957, 1951, 1949, 1947, 1941, 1932, 1931, 1928, 1923
11246 S MICHIGAN AVE	2005, 1993, 1986, 1981, 1976, 1971, 1966, 1961, 1957, 1951, 1949, 1947, 1941, 1932, 1931, 1928, 1923
11246 S MICHIGAN ST	2017, 2014, 2009, 2005, 2004, 1999, 1994, 1993, 1986, 1981, 1971, 1961, 1957, 1951, 1949, 1947, 1941, 1932, 1931, 1928, 1923
11247 EDBROOKE AVE	2017, 2014, 2009, 2005, 2004, 1999, 1994, 1993, 1986, 1981, 1976, 1971, 1966, 1961, 1957, 1951, 1949, 1947, 1941, 1932
11247 MICHIGAN AVE S	2017, 2014, 2009, 2005, 2004, 1999, 1994, 1993, 1986, 1981, 1976, 1971, 1966, 1961, 1957, 1951, 1949, 1947, 1941, 1932, 1931, 1923
11247 S EDBROOKE	2017, 2014, 2009, 2005, 2004, 1999, 1994, 1993, 1986, 1981, 1976, 1971, 1966, 1961, 1949, 1941, 1932, 1931, 1928, 1923
11247 S EDBROOKE AVE	2017, 2014, 2009, 2005, 2004, 1994, 1993, 1986, 1981, 1976, 1971, 1966, 1961, 1957, 1951, 1949, 1947, 1932, 1931, 1928, 1923
11247 S EDBROOKE AVE	2017, 2014, 2009, 2005, 2004, 1994, 1993, 1986, 1981, 1976, 1971, 1966, 1961, 1957, 1951, 1949, 1947, 1941, 1932, 1931, 1928, 1923
11247 S MICHIGAN AVE	2017, 2014, 2009, 2005, 2004, 1994, 1993, 1986, 1981, 1976, 1971, 1966, 1961, 1957, 1951, 1949, 1947, 1941, 1932, 1931, 1928
11247 S MICHIGAN ST	2017, 2014, 2009, 2005, 2004, 1999, 1994, 1993, 1986, 1981, 1976, 1961, 1957, 1951, 1949, 1947, 1941, 1932, 1931, 1928, 1923
11248 MICHIGAN AVE S	2017, 2014, 2009, 2005, 2004, 1999, 1994, 1993, 1986, 1981, 1976, 1971, 1966, 1961, 1957, 1951, 1949, 1947, 1941, 1932, 1931, 1923
11248 S MICHIGAN	2017, 2014, 2009, 2005, 2004, 1999, 1994, 1993, 1986, 1981, 1976, 1971, 1966, 1961, 1949, 1947, 1941, 1932, 1931, 1928, 1923
11248 S MICHIGAN AVE	2017, 2014, 2009, 2004, 1994, 1993, 1986, 1981, 1976, 1971, 1966, 1961, 1957, 1951, 1949, 1947, 1941, 1932, 1931, 1928, 1923
11248 S MICHIGAN AVE	2005, 1999, 1993, 1986, 1981, 1976, 1971, 1966, 1961, 1957, 1951, 1949, 1947, 1941, 1932, 1931, 1928, 1923
11248 S MICHIGAN ST	2017, 2014, 2009, 2005, 2004, 1999, 1994, 1993, 1986, 1981, 1971, 1957, 1951, 1949, 1947, 1941, 1932, 1931, 1928, 1923
11249 MICHIGAN AVE S	2017, 2014, 2009, 2005, 2004, 1999, 1994, 1993, 1986, 1981, 1976, 1971, 1966, 1961, 1957, 1951, 1949, 1947, 1941, 1932, 1931, 1923

FINDINGS

Address Researched

Address Not Identified in Research Source

11249 S MICHIGAN	2017, 2014, 2009, 2005, 2004, 1999, 1994, 1993, 1986, 1981, 1976, 1971, 1966, 1961, 1951, 1949, 1947, 1941, 1932, 1931, 1928, 1923
11249 S MICHIGAN AVE	2017, 2014, 2009, 2005, 2004, 1994, 1993, 1986, 1981, 1976, 1971, 1966, 1961, 1957, 1951, 1949, 1947, 1941, 1932, 1931, 1928, 1923
11249 S MICHIGAN CT	2017, 2014, 2009, 2005, 2004, 1999, 1994, 1993, 1986, 1981, 1976, 1971, 1966, 1961, 1957, 1951, 1949, 1947, 1941, 1932, 1931, 1928
11249 S MICHIGAN ST	2017, 2014, 2009, 2005, 2004, 1999, 1994, 1993, 1986, 1981, 1976, 1961, 1957, 1951, 1949, 1947, 1941, 1932, 1931, 1928, 1923
11250 EDBROOKE AVE	2017, 2014, 2009, 2005, 2004, 1999, 1994, 1993, 1986, 1981, 1976, 1971, 1966, 1961, 1957, 1951, 1949, 1947, 1941, 1932
11250 MICHIGAN AVE S	2017, 2014, 2009, 2005, 2004, 1999, 1994, 1993, 1986, 1981, 1976, 1971, 1966, 1961, 1957, 1951, 1949, 1947, 1941, 1932, 1931, 1923
11250 S EDBROOKE	2017, 2014, 2009, 2005, 2004, 1999, 1994, 1993, 1986, 1981, 1976, 1971, 1966, 1961, 1949, 1941, 1932, 1931, 1928, 1923
11250 S EDBROOKE AVE	2017, 2014, 2009, 2004, 1994, 1993, 1976, 1971, 1966, 1961, 1957, 1951, 1949, 1947, 1941, 1932, 1931, 1928, 1923
11250 S EDBROOKE AVE	2005, 2004, 1999, 1993, 1986, 1981, 1976, 1971, 1966, 1961, 1957, 1951, 1949, 1947, 1941, 1932, 1931, 1928, 1923
11250 S MICHIGAN	2017, 2014, 2009, 2005, 2004, 1999, 1994, 1993, 1986, 1981, 1976, 1971, 1966, 1961, 1949, 1941, 1932, 1931, 1928, 1923
11250 S MICHIGAN AVE	2017, 2014, 2009, 2004, 1994, 1993, 1986, 1981, 1976, 1971, 1966, 1961, 1957, 1951, 1949, 1947, 1941, 1932, 1931, 1928, 1923
11250 S MICHIGAN AVE	2009, 2005, 1993, 1986, 1981, 1976, 1971, 1966, 1961, 1957, 1951, 1949, 1947, 1941, 1932, 1931, 1928, 1923
11250 S MICHIGAN CT	2017, 2014, 2009, 2005, 2004, 1999, 1994, 1993, 1986, 1981, 1976, 1971, 1966, 1961, 1957, 1951, 1949, 1947, 1941, 1932, 1931, 1928, 1923
11250 S MICHIGAN ST	2017, 2014, 2009, 2005, 2004, 1999, 1994, 1993, 1986, 1981, 1957, 1951, 1949, 1947, 1941, 1932, 1931, 1928, 1923
11251 EDBROOKE AVE	2017, 2014, 2009, 2005, 2004, 1999, 1994, 1993, 1986, 1981, 1976, 1971, 1966, 1961, 1957, 1951, 1949, 1947, 1941, 1932
11251 S EDBROOKE	2017, 2014, 2009, 2005, 2004, 1999, 1994, 1993, 1986, 1981, 1976, 1971, 1966, 1961, 1949, 1941, 1932, 1931, 1928, 1923
11251 S EDBROOKE AVE	2017, 2014, 2009, 2005, 2004, 1994, 1993, 1981, 1976, 1971, 1966, 1961, 1957, 1951, 1949, 1947, 1941, 1932, 1931, 1928, 1923
11251 S EDBROOKE AVE	2005, 1999, 1993, 1986, 1981, 1976, 1971, 1966, 1961, 1957, 1951, 1949, 1947, 1941, 1932, 1931, 1928, 1923
11251 S MICHIGAN	2017, 2014, 2009, 2005, 2004, 1999, 1994, 1993, 1986, 1981, 1976, 1971, 1966, 1961, 1949, 1941, 1932, 1931, 1928, 1923
11251 S MICHIGAN AVE	2017, 2014, 2009, 2005, 2004, 1994, 1993, 1986, 1981, 1976, 1971, 1966, 1961, 1957, 1951, 1949, 1947, 1941, 1932, 1931, 1928, 1923
11251 S MICHIGAN CT	2017, 2014, 2009, 2005, 2004, 1999, 1994, 1993, 1986, 1981, 1976, 1971, 1966, 1961, 1957, 1951, 1949, 1947, 1932, 1931, 1928, 1923
11251 S MICHIGAN ST	2017, 2014, 2009, 2005, 2004, 1999, 1994, 1993, 1986, 1981, 1976, 1957, 1951, 1949, 1947, 1941, 1932, 1931, 1928, 1923

FINDINGS

<u>Address Researched</u>	<u>Address Not Identified in Research Source</u>
11252 EDBROOKE AVE	2017, 2014, 2009, 2005, 2004, 1999, 1994, 1993, 1986, 1981, 1976, 1971, 1966, 1961, 1957, 1951, 1949, 1947, 1941, 1932
11252 S EDBROOKE	2017, 2014, 2009, 2005, 2004, 1999, 1994, 1993, 1986, 1981, 1976, 1971, 1966, 1961, 1949, 1947, 1941, 1932, 1931, 1928, 1923
11252 S EDBROOKE AVE	2017, 2014, 2009, 2004, 1999, 1994, 1993, 1986, 1981, 1976, 1971, 1966, 1961, 1957, 1951, 1949, 1947, 1932, 1931, 1928, 1923
11252 S EDBROOKE AVE	2009, 2005, 1999, 1994, 1993, 1986, 1981, 1976, 1971, 1966, 1961, 1957, 1951, 1949, 1947, 1941, 1932, 1931, 1928, 1923
11252 S MICHIGAN AVE	2017, 2014, 2009, 2005, 2004, 1994, 1993, 1986, 1981, 1976, 1971, 1966, 1961, 1957, 1951, 1949, 1947, 1941, 1932, 1931, 1928, 1923
11253 EDBROOKE AVE	2017, 2014, 2009, 2005, 2004, 1999, 1994, 1993, 1986, 1981, 1976, 1971, 1966, 1961, 1957, 1951, 1949, 1947, 1941, 1932
11253 MICHIGAN AVE S	2017, 2014, 2009, 2005, 2004, 1999, 1994, 1993, 1986, 1981, 1976, 1971, 1966, 1961, 1957, 1951, 1949, 1947, 1941, 1932, 1931, 1923
11253 S EDBROOKE	2017, 2014, 2009, 2005, 2004, 1999, 1994, 1993, 1986, 1981, 1976, 1971, 1966, 1961, 1957, 1949, 1947, 1941, 1932, 1931, 1928, 1923
11253 S EDBROOKE AVE	2017, 2014, 2009, 2004, 1999, 1994, 1993, 1986, 1981, 1976, 1971, 1966, 1961, 1957, 1951, 1949, 1947, 1932, 1931, 1928, 1923
11253 S EDBROOKE AVE	2005, 2004, 1994, 1993, 1986, 1981, 1976, 1971, 1966, 1961, 1957, 1951, 1949, 1947, 1941, 1932, 1931, 1928, 1923
11254 MICHIGAN AVE S	2017, 2014, 2009, 2005, 2004, 1999, 1994, 1993, 1986, 1981, 1976, 1971, 1966, 1961, 1957, 1951, 1949, 1947, 1941, 1932, 1931, 1923
11254 S MICHIGAN	2017, 2014, 2009, 2005, 2004, 1999, 1994, 1993, 1986, 1981, 1976, 1971, 1966, 1961, 1949, 1941, 1932, 1931, 1928, 1923
11254 S MICHIGAN AVE	2017, 2014, 2009, 2004, 1999, 1994, 1993, 1986, 1981, 1976, 1971, 1966, 1961, 1957, 1951, 1949, 1947, 1941, 1932, 1931, 1928, 1923
11254 S MICHIGAN AVE	2009, 2005, 1999, 1993, 1986, 1981, 1976, 1971, 1966, 1961, 1957, 1951, 1949, 1947, 1941, 1932, 1931, 1928, 1923
11254 S MICHIGAN CT	2017, 2014, 2009, 2005, 2004, 1999, 1994, 1993, 1986, 1981, 1976, 1971, 1966, 1961, 1957, 1951, 1949, 1947, 1932, 1931, 1928, 1923
11254 S MICHIGAN ST	2017, 2014, 2009, 2005, 2004, 1999, 1994, 1993, 1986, 1981, 1957, 1951, 1949, 1947, 1941, 1932, 1931, 1928, 1923
11255 MICHIGAN AVE S	2017, 2014, 2009, 2005, 2004, 1999, 1994, 1993, 1986, 1981, 1976, 1971, 1966, 1961, 1957, 1951, 1949, 1947, 1941, 1932, 1931, 1923
11255 S MICHIGAN AVE	2017, 2014, 2009, 2004, 1999, 1994, 1993, 1986, 1981, 1976, 1971, 1966, 1961, 1957, 1951, 1949, 1947, 1941, 1932, 1931, 1928, 1923
11255 S MICHIGAN AVE	2005, 1993, 1986, 1981, 1976, 1971, 1966, 1961, 1957, 1951, 1949, 1947, 1941, 1932, 1931, 1928, 1923
11255 S MICHIGAN ST	2017, 2014, 2009, 2005, 2004, 1999, 1994, 1993, 1986, 1981, 1971, 1961, 1957, 1951, 1949, 1947, 1941, 1932, 1931, 1928, 1923
11256 EDBROOKE AVE	2017, 2014, 2009, 2005, 2004, 1999, 1994, 1993, 1986, 1981, 1976, 1971, 1966, 1961, 1957, 1951, 1949, 1947, 1941, 1932, 1931
11256 MICHIGAN AVE S	2017, 2014, 2009, 2005, 2004, 1999, 1994, 1993, 1986, 1981, 1976, 1971, 1966, 1961, 1957, 1951, 1949, 1947, 1941, 1932, 1931, 1923

FINDINGS

<u>Address Researched</u>	<u>Address Not Identified in Research Source</u>
11256 S MICHIGAN	2017, 2014, 2009, 2005, 2004, 1999, 1994, 1993, 1986, 1981, 1976, 1971, 1966, 1961, 1949, 1941, 1932, 1931, 1928, 1923
11256 S MICHIGAN AVE	2017, 2014, 2009, 2005, 2004, 1994, 1993, 1986, 1981, 1976, 1971, 1966, 1961, 1957, 1951, 1949, 1947, 1941, 1932, 1931, 1928, 1923
11256 S MICHIGAN ST	2017, 2014, 2009, 2005, 2004, 1999, 1994, 1993, 1986, 1981, 1957, 1951, 1949, 1947, 1941, 1932, 1931, 1928, 1923
11257 EDBROOKE AVE	2017, 2014, 2009, 2005, 2004, 1999, 1994, 1993, 1986, 1981, 1976, 1971, 1966, 1961, 1957, 1951, 1949, 1947, 1941, 1932
11257 MICHIGAN AVE S	2017, 2014, 2009, 2005, 2004, 1999, 1994, 1993, 1986, 1981, 1976, 1971, 1966, 1961, 1957, 1951, 1949, 1947, 1941, 1932, 1931, 1923
11257 S EDBROOKE	2017, 2014, 2009, 2005, 2004, 1999, 1994, 1993, 1986, 1981, 1976, 1971, 1966, 1961, 1949, 1941, 1932, 1931, 1928, 1923
11257 S EDBROOKE AVE	2017, 2014, 2009, 2004, 1999, 1994, 1993, 1981, 1976, 1971, 1966, 1961, 1957, 1951, 1949, 1947, 1932, 1931, 1928, 1923
11257 S EDBROOKE AVE	2005, 1999, 1994, 1993, 1986, 1981, 1976, 1971, 1966, 1961, 1957, 1951, 1949, 1947, 1941, 1932, 1931, 1928, 1923
11257 S MICHIGAN	2017, 2014, 2009, 2005, 2004, 1999, 1994, 1993, 1986, 1981, 1976, 1971, 1966, 1961, 1949, 1941, 1932, 1931, 1928, 1923
11257 S MICHIGAN AVE	2017, 2014, 2009, 2005, 2004, 1994, 1993, 1986, 1981, 1976, 1971, 1966, 1961, 1957, 1951, 1949, 1947, 1941, 1932, 1931, 1928, 1923
11257 S MICHIGAN AVE	2017, 2014, 2009, 2005, 2004, 1999, 1993, 1986, 1981, 1976, 1971, 1966, 1961, 1957, 1951, 1949, 1947, 1941, 1932, 1931, 1928, 1923
11257 S MICHIGAN ST	2017, 2014, 2009, 2005, 2004, 1999, 1994, 1993, 1986, 1981, 1957, 1951, 1949, 1947, 1941, 1932, 1931, 1928, 1923
11258 EDBROOKE AVE	2017, 2014, 2009, 2005, 2004, 1999, 1994, 1993, 1986, 1981, 1976, 1971, 1966, 1961, 1957, 1951, 1949, 1947, 1941, 1932, 1931, 1923
11259 EDBROOKE AVE	2017, 2014, 2009, 2005, 2004, 1999, 1994, 1993, 1986, 1981, 1976, 1971, 1966, 1961, 1957, 1951, 1949, 1947, 1941, 1932, 1931
11259 MICHIGAN AVE S	2017, 2014, 2009, 2005, 2004, 1999, 1994, 1993, 1986, 1981, 1976, 1971, 1966, 1961, 1957, 1951, 1949, 1947, 1941, 1932, 1931, 1923
11259 S EDBROOKE	2017, 2014, 2009, 2005, 2004, 1999, 1994, 1993, 1986, 1981, 1976, 1971, 1966, 1961, 1949, 1941, 1932, 1931, 1928, 1923
11259 S EDBROOKE AVE	2017, 2014, 2009, 2005, 2004, 1999, 1994, 1993, 1976, 1971, 1966, 1961, 1957, 1951, 1949, 1947, 1932, 1931, 1928, 1923
11259 S EDBROOKE AVE	2017, 2009, 2005, 1994, 1993, 1986, 1981, 1976, 1971, 1966, 1961, 1957, 1951, 1949, 1947, 1941, 1932, 1931, 1928, 1923
11259 S MICHIGAN CT	2017, 2014, 2009, 2005, 2004, 1999, 1994, 1993, 1986, 1981, 1976, 1971, 1966, 1961, 1957, 1951, 1949, 1947, 1932, 1931, 1928, 1923
11261 EDBROOKE	2017, 2014, 2009, 2005, 2004, 1999, 1994, 1993, 1986, 1981, 1976, 1971, 1966, 1961, 1957, 1951, 1949, 1947, 1941, 1932, 1931, 1928
11261 EDBROOKE AVE	2017, 2014, 2009, 2005, 2004, 1999, 1994, 1993, 1986, 1981, 1976, 1971, 1966, 1961, 1957, 1951, 1949, 1947, 1941, 1932
11261 S EDBROOKE	2017, 2014, 2009, 2005, 2004, 1999, 1994, 1993, 1986, 1981, 1976, 1971, 1966, 1961, 1949, 1941, 1932, 1931, 1928, 1923

FINDINGS

<u>Address Researched</u>	<u>Address Not Identified in Research Source</u>
11261 S EDBROOKE AVE	2017, 2014, 2009, 2004, 1999, 1994, 1993, 1981, 1976, 1971, 1966, 1961, 1957, 1951, 1949, 1947, 1932, 1931, 1928, 1923
11261 S EDBROOKE AVE	2017, 2014, 2005, 1999, 1994, 1993, 1986, 1981, 1976, 1971, 1966, 1961, 1957, 1951, 1949, 1947, 1941, 1932, 1931, 1928, 1923
11262 EDBROOKE AVE	2017, 2014, 2009, 2005, 2004, 1999, 1994, 1993, 1986, 1981, 1976, 1971, 1966, 1961, 1957, 1951, 1949, 1947, 1941, 1932, 1928, 1923
11284 S MICHIGAN AVE	2017, 2014, 2009, 2005, 2004, 1994, 1993, 1986, 1981, 1976, 1971, 1966, 1961, 1957, 1951, 1949, 1947, 1941, 1932, 1931, 1928, 1923
11285 S MICHIGAN AVE	2017, 2014, 2009, 2005, 2004, 1994, 1993, 1986, 1981, 1976, 1971, 1966, 1961, 1957, 1951, 1949, 1947, 1941, 1932, 1931, 1928, 1923
118 112TH ST E	2017, 2014, 2009, 2005, 2004, 1999, 1994, 1993, 1986, 1981, 1976, 1971, 1966, 1961, 1957, 1951, 1949, 1947, 1941, 1932, 1931, 1923
12 111TH PL E	2017, 2014, 2009, 2005, 2004, 1999, 1994, 1993, 1986, 1981, 1976, 1971, 1966, 1961, 1957, 1951, 1949, 1947, 1941, 1932, 1931, 1923
12 112TH PL E	2017, 2014, 2009, 2005, 2004, 1999, 1994, 1993, 1986, 1981, 1976, 1971, 1966, 1961, 1957, 1951, 1949, 1947, 1941, 1932, 1931, 1923
12 112TH ST E	2017, 2014, 2009, 2005, 2004, 1999, 1994, 1993, 1986, 1981, 1976, 1971, 1966, 1961, 1957, 1951, 1949, 1947, 1941, 1932, 1931, 1923
12 E 111TH PL	2017, 2014, 2009, 2005, 2004, 1999, 1994, 1993, 1986, 1981, 1976, 1971, 1966, 1961, 1949, 1947, 1932, 1928
12 E 111TH STREET PL	2017, 2014, 2009, 2005, 2004, 1999, 1994, 1993, 1986, 1981, 1976, 1971, 1966, 1957, 1951, 1949, 1947, 1941, 1932, 1931, 1928, 1923
12 E 112TH PL	2017, 2014, 2009, 2005, 2004, 1999, 1994, 1993, 1986, 1981, 1976, 1961, 1932, 1928
12 E 112TH ST	2005, 1993, 1986, 1981, 1976, 1971, 1966, 1961, 1957, 1951, 1949, 1947, 1941, 1932, 1931, 1928, 1923
13 112TH PL	2017, 2014, 2009, 2005, 2004, 1999, 1994, 1993, 1986, 1981, 1976, 1971, 1966, 1961, 1957, 1951, 1949, 1947, 1941, 1932, 1931, 1928
13 112TH PL E	2017, 2014, 2009, 2005, 2004, 1999, 1994, 1993, 1986, 1981, 1976, 1971, 1966, 1961, 1957, 1951, 1949, 1947, 1941, 1932, 1931, 1923
13 E 112TH PL	2017, 2014, 2009, 2005, 2004, 1999, 1994, 1993, 1986, 1981, 1976, 1971, 1966, 1961, 1957, 1949, 1932, 1928
14 111TH PL E	2017, 2014, 2009, 2005, 2004, 1999, 1994, 1993, 1986, 1981, 1976, 1971, 1966, 1961, 1957, 1951, 1949, 1947, 1941, 1932, 1931, 1923
14 112TH PL E	2017, 2014, 2009, 2005, 2004, 1999, 1994, 1993, 1986, 1981, 1976, 1971, 1966, 1961, 1957, 1951, 1949, 1947, 1941, 1932, 1931, 1923
14 112TH ST E	2017, 2014, 2009, 2005, 2004, 1999, 1994, 1993, 1986, 1981, 1976, 1971, 1966, 1961, 1957, 1951, 1949, 1947, 1941, 1932, 1931, 1923
14 E 111TH PL	2017, 2014, 2009, 2005, 2004, 1999, 1994, 1993, 1986, 1981, 1976, 1971, 1966, 1961, 1949, 1941, 1932, 1928, 1923
14 E 111TH STREET PL	2017, 2014, 2009, 2005, 2004, 1999, 1994, 1993, 1986, 1981, 1976, 1971, 1966, 1957, 1951, 1949, 1947, 1941, 1932, 1931, 1928, 1923
14 E 112TH PL	2017, 2014, 2009, 2005, 2004, 1999, 1994, 1993, 1986, 1981, 1976, 1971, 1966, 1961, 1957, 1951, 1949, 1947, 1941, 1932, 1931, 1928

FINDINGS

<u>Address Researched</u>	<u>Address Not Identified in Research Source</u>
14 E 112TH ST	2009, 2005, 1999, 1993, 1986, 1981, 1976, 1971, 1966, 1961, 1957, 1951, 1949, 1947, 1941, 1932, 1931, 1928, 1923
143 112TH ST E	2017, 2014, 2009, 2005, 2004, 1999, 1994, 1993, 1986, 1981, 1976, 1971, 1966, 1961, 1957, 1951, 1949, 1947, 1941, 1932, 1931, 1923
143 E 112	2017, 2014, 2009, 2005, 2004, 1999, 1994, 1993, 1986, 1981, 1949, 1941, 1932, 1931, 1928, 1923
143 E 112TH ST	2005, 2004, 1999, 1993, 1986, 1981, 1976, 1971, 1966, 1961, 1957, 1951, 1949, 1947, 1941, 1932, 1931, 1928, 1923
145 112TH ST E	2017, 2014, 2009, 2005, 2004, 1999, 1994, 1993, 1986, 1981, 1976, 1971, 1966, 1961, 1957, 1951, 1949, 1947, 1941, 1932, 1931, 1923
145 E 112	2017, 2014, 2009, 2005, 2004, 1999, 1994, 1993, 1986, 1981, 1949, 1941, 1932, 1931, 1928, 1923
145 E 112TH	2017, 2014, 2009, 2005, 2004, 1999, 1994, 1993, 1986, 1976, 1971, 1966, 1961, 1957, 1951, 1949, 1947, 1941, 1932, 1931, 1928, 1923
145 E 112TH ST	2017, 2005, 1994, 1993, 1986, 1981, 1976, 1971, 1966, 1961, 1957, 1951, 1949, 1947, 1941, 1932, 1931, 1928, 1923
15 111TH PL E	2017, 2014, 2009, 2005, 2004, 1999, 1994, 1993, 1986, 1981, 1976, 1971, 1966, 1961, 1957, 1951, 1949, 1947, 1941, 1932, 1931, 1923
15 E 112TH PL	2009, 2005, 2004, 1999, 1994, 1993, 1986, 1981, 1976, 1971, 1966, 1961, 1957, 1951, 1949, 1947, 1941, 1932, 1931, 1928, 1923
151 112TH ST E	2017, 2014, 2009, 2005, 2004, 1999, 1994, 1993, 1986, 1981, 1976, 1971, 1966, 1961, 1957, 1951, 1949, 1947, 1941, 1932, 1931, 1923
151 E 112	2017, 2014, 2009, 2005, 2004, 1999, 1994, 1993, 1986, 1981, 1949, 1941, 1932, 1931, 1928, 1923
151 E 112TH ST	2005, 1994, 1993, 1986, 1981, 1976, 1971, 1966, 1961, 1957, 1951, 1949, 1947, 1941, 1932, 1931, 1928, 1923
16 112TH PL E	2017, 2014, 2009, 2005, 2004, 1999, 1994, 1993, 1986, 1981, 1976, 1971, 1966, 1961, 1957, 1951, 1949, 1947, 1941, 1932, 1931, 1923
16 112TH ST E	2017, 2014, 2009, 2005, 2004, 1999, 1994, 1993, 1986, 1981, 1976, 1971, 1966, 1961, 1957, 1951, 1949, 1947, 1941, 1932, 1931, 1923
16 E 111TH PL	2017, 2014, 2009, 2005, 2004, 1999, 1994, 1993, 1986, 1981, 1976, 1971, 1966, 1961, 1957, 1951, 1949, 1947, 1941, 1932, 1931, 1928
16 E 112TH PL	2017, 2014, 2009, 2005, 2004, 1999, 1994, 1993, 1986, 1981, 1976, 1971, 1966, 1961, 1957, 1951, 1949, 1932, 1931, 1928
16 E 112TH PL	2009, 2005, 2004, 1999, 1994, 1993, 1986, 1981, 1976, 1971, 1966, 1961, 1957, 1951, 1949, 1947, 1941, 1932, 1931, 1928, 1923
16 E 112TH ST	2017, 2014, 2009, 2005, 2004, 1999, 1993, 1986, 1981, 1976, 1971, 1966, 1961, 1957, 1951, 1949, 1947, 1941, 1932, 1931, 1928, 1923
17 111TH PL	2017, 2014, 2009, 2005, 2004, 1999, 1994, 1993, 1986, 1981, 1976, 1971, 1966, 1961, 1957, 1951, 1949, 1947, 1941, 1932, 1931, 1928
17 111TH PL E	2017, 2014, 2009, 2005, 2004, 1999, 1994, 1993, 1986, 1981, 1976, 1971, 1966, 1961, 1957, 1951, 1949, 1947, 1941, 1932, 1931, 1923
17 112TH PL E	2017, 2014, 2009, 2005, 2004, 1999, 1994, 1993, 1986, 1981, 1976, 1971, 1966, 1961, 1957, 1951, 1949, 1947, 1941, 1932, 1931, 1923

FINDINGS

<u>Address Researched</u>	<u>Address Not Identified in Research Source</u>
17 112TH ST E	2017, 2014, 2009, 2005, 2004, 1999, 1994, 1993, 1986, 1981, 1976, 1971, 1966, 1961, 1957, 1951, 1949, 1947, 1941, 1932, 1931, 1923
17 E 111TH PL	2017, 2014, 2009, 2005, 2004, 1999, 1994, 1993, 1986, 1981, 1976, 1971, 1966, 1961, 1957, 1951, 1949, 1947, 1941, 1932, 1928
17 E 112TH PL	2017, 2014, 2009, 2005, 2004, 1999, 1994, 1993, 1986, 1981, 1976, 1971, 1966, 1961, 1957, 1949, 1932, 1931, 1928
18 111TH PL E	2017, 2014, 2009, 2005, 2004, 1999, 1994, 1993, 1986, 1981, 1976, 1971, 1966, 1961, 1957, 1951, 1949, 1947, 1941, 1932, 1931, 1923
18 E 111TH PL	2017, 2014, 2009, 2005, 2004, 1999, 1994, 1993, 1986, 1981, 1976, 1971, 1966, 1961, 1957, 1951, 1949, 1932, 1928, 1923
19 111TH PL	2017, 2014, 2009, 2005, 2004, 1999, 1994, 1993, 1986, 1981, 1976, 1971, 1966, 1961, 1957, 1951, 1949, 1947, 1941, 1932, 1931, 1928
19 111TH PL E	2017, 2014, 2009, 2005, 2004, 1999, 1994, 1993, 1986, 1981, 1976, 1971, 1966, 1961, 1957, 1951, 1949, 1947, 1941, 1932, 1931, 1923
19 112TH PL E	2017, 2014, 2009, 2005, 2004, 1999, 1994, 1993, 1986, 1981, 1976, 1971, 1966, 1961, 1957, 1951, 1949, 1947, 1941, 1932, 1931, 1923
19 112TH ST E	2017, 2014, 2009, 2005, 2004, 1999, 1994, 1993, 1986, 1981, 1976, 1971, 1966, 1961, 1957, 1951, 1949, 1947, 1941, 1932, 1931, 1923
19 E 111TH PL	2017, 2014, 2009, 2005, 2004, 1999, 1994, 1993, 1986, 1981, 1976, 1971, 1966, 1961, 1957, 1949, 1932, 1928, 1923
19 E 112TH PL	2017, 2014, 2009, 2005, 2004, 1999, 1994, 1993, 1986, 1981, 1976, 1971, 1966, 1961, 1957, 1951, 1949, 1947, 1941, 1932, 1931, 1928
2 111TH PL W	2017, 2014, 2009, 2005, 2004, 1999, 1994, 1993, 1986, 1981, 1976, 1971, 1966, 1961, 1957, 1951, 1949, 1947, 1941, 1932, 1931, 1923
2 112TH PL E	2017, 2014, 2009, 2005, 2004, 1999, 1994, 1993, 1986, 1981, 1976, 1971, 1966, 1961, 1957, 1951, 1949, 1947, 1941, 1932, 1931, 1923
2 112TH ST E	2017, 2014, 2009, 2005, 2004, 1999, 1994, 1993, 1986, 1981, 1976, 1971, 1966, 1961, 1957, 1951, 1949, 1947, 1941, 1932, 1931, 1923
2 E 111TH PL	2017, 2014, 2009, 2005, 2004, 1999, 1994, 1993, 1986, 1981, 1976, 1971, 1966, 1961, 1957, 1951, 1949, 1947, 1941, 1932, 1931, 1928
2 E 112TH PL	2017, 2014, 2009, 2005, 2004, 1999, 1994, 1993, 1986, 1981, 1976, 1971, 1966, 1951, 1949, 1941, 1932, 1931, 1928
2 E 112TH ST	2005, 2004, 1999, 1994, 1993, 1986, 1981, 1976, 1971, 1966, 1961, 1957, 1951, 1949, 1947, 1941, 1932, 1931, 1928, 1923
2 W 111TH PL	2005, 1999, 1994, 1993, 1986, 1981, 1976, 1971, 1966, 1961, 1957, 1951, 1949, 1947, 1941, 1932, 1931, 1928, 1923
2 W 111TH PL	2017, 2014, 2009, 2005, 2004, 1994, 1993, 1986, 1981, 1976, 1971, 1966, 1961, 1949, 1932, 1928
2 W 111TH PL	2017, 2014, 2009, 2005, 2004, 1999, 1994, 1993, 1986, 1981, 1976, 1971, 1966, 1961, 1957, 1949, 1941, 1932, 1931, 1928, 1923
2 W 111TH STREET PL	2017, 2014, 2009, 2005, 2004, 1999, 1994, 1993, 1986, 1981, 1976, 1966, 1957, 1951, 1949, 1947, 1941, 1932, 1931, 1928, 1923
2 W 111TH STREET PL	2017, 2014, 2009, 2005, 2004, 1999, 1994, 1993, 1986, 1981, 1976, 1957, 1951, 1949, 1947, 1941, 1932, 1931, 1928, 1923

FINDINGS

Address Researched

Address Not Identified in Research Source

24 112TH PL E	2017, 2014, 2009, 2005, 2004, 1999, 1994, 1993, 1986, 1981, 1976, 1971, 1966, 1961, 1957, 1951, 1949, 1947, 1941, 1932, 1931, 1923
24 112TH ST E	2017, 2014, 2009, 2005, 2004, 1999, 1994, 1993, 1986, 1981, 1976, 1971, 1966, 1961, 1957, 1951, 1949, 1947, 1941, 1932, 1931, 1923
24 E 112TH PL	2017, 2014, 2009, 2005, 2004, 1999, 1994, 1993, 1986, 1981, 1976, 1971, 1966, 1961, 1957, 1951, 1949, 1941, 1932, 1928
25 111TH PL E	2017, 2014, 2009, 2005, 2004, 1999, 1994, 1993, 1986, 1981, 1976, 1971, 1966, 1961, 1957, 1951, 1949, 1947, 1941, 1932, 1931, 1923
25 E 111TH PL	2017, 2014, 2009, 2005, 2004, 1999, 1994, 1993, 1986, 1981, 1976, 1971, 1966, 1961, 1957, 1951, 1949, 1947, 1941, 1932, 1931, 1928
26 112TH PL E	2017, 2014, 2009, 2005, 2004, 1999, 1994, 1993, 1986, 1981, 1976, 1971, 1966, 1961, 1957, 1951, 1949, 1947, 1941, 1932, 1931, 1923
26 112TH ST E	2017, 2014, 2009, 2005, 2004, 1999, 1994, 1993, 1986, 1981, 1976, 1971, 1966, 1961, 1957, 1951, 1949, 1947, 1941, 1932, 1931, 1923
26 E 112TH PL	2017, 2014, 2009, 2005, 2004, 1999, 1994, 1993, 1986, 1981, 1976, 1971, 1966, 1961, 1957, 1951, 1949, 1941, 1932, 1931, 1928, 1923
27 111TH PL E	2017, 2014, 2009, 2005, 2004, 1999, 1994, 1993, 1986, 1981, 1976, 1971, 1966, 1961, 1957, 1951, 1949, 1947, 1941, 1932, 1931, 1923
27 112TH PL E	2017, 2014, 2009, 2005, 2004, 1999, 1994, 1993, 1986, 1981, 1976, 1971, 1966, 1961, 1957, 1951, 1949, 1947, 1941, 1932, 1931, 1923
27 112TH ST E	2017, 2014, 2009, 2005, 2004, 1999, 1994, 1993, 1986, 1981, 1976, 1971, 1966, 1961, 1957, 1951, 1949, 1947, 1941, 1932, 1931, 1923
27 E 111TH PL	2017, 2014, 2009, 2005, 2004, 1999, 1994, 1993, 1986, 1981, 1976, 1971, 1966, 1961, 1957, 1951, 1949, 1932, 1928
27 E 112TH PL	2017, 2014, 2009, 2005, 2004, 1999, 1994, 1993, 1986, 1981, 1949, 1932, 1928
28 111TH PL E	2017, 2014, 2009, 2005, 2004, 1999, 1994, 1993, 1986, 1981, 1976, 1971, 1966, 1961, 1957, 1951, 1949, 1947, 1941, 1932, 1931, 1923
28 E 111TH PL	2017, 2014, 2009, 2005, 2004, 1999, 1994, 1993, 1986, 1981, 1976, 1971, 1966, 1961, 1949, 1932, 1928, 1923
28 E 112TH PL	2017, 2014, 2009, 2005, 2004, 1994, 1993, 1986, 1981, 1961, 1949, 1941, 1932, 1931, 1928, 1923
28 E 112TH PL	2005, 2004, 1993, 1986, 1981, 1976, 1971, 1966, 1961, 1957, 1951, 1949, 1947, 1941, 1932, 1931, 1928, 1923
29 111TH PL E	2017, 2014, 2009, 2005, 2004, 1999, 1994, 1993, 1986, 1981, 1976, 1971, 1966, 1961, 1957, 1951, 1949, 1947, 1941, 1932, 1931, 1923
29 112TH PL E	2017, 2014, 2009, 2005, 2004, 1999, 1994, 1993, 1986, 1981, 1976, 1971, 1966, 1961, 1957, 1951, 1949, 1947, 1941, 1932, 1931, 1923
29 112TH ST E	2017, 2014, 2009, 2005, 2004, 1999, 1994, 1993, 1986, 1981, 1976, 1971, 1966, 1961, 1957, 1951, 1949, 1947, 1941, 1932, 1931, 1923
29 E 111TH PL	2017, 2014, 2009, 2005, 2004, 1999, 1994, 1993, 1986, 1981, 1976, 1971, 1966, 1961, 1957, 1951, 1949, 1947, 1941, 1932, 1931, 1928
29 E 112TH PL	2017, 2014, 2009, 2004, 1994, 1993, 1966, 1949, 1932, 1928
29 E 112TH PL	2017, 2005, 1999, 1993, 1986, 1981, 1976, 1971, 1966, 1961, 1957, 1951, 1949, 1947, 1941, 1932, 1931, 1928, 1923

FINDINGS

<u>Address Researched</u>	<u>Address Not Identified in Research Source</u>
29 E 112TH ST	2017, 2014, 2009, 2005, 2004, 1994, 1993, 1986, 1981, 1976, 1971, 1966, 1961, 1957, 1951, 1949, 1947, 1941, 1932, 1931, 1928, 1923
3 111TH PL E	2017, 2014, 2009, 2005, 2004, 1999, 1994, 1993, 1986, 1981, 1976, 1971, 1966, 1961, 1957, 1951, 1949, 1947, 1941, 1932, 1931, 1923
3 111TH PL W	2017, 2014, 2009, 2005, 2004, 1999, 1994, 1993, 1986, 1981, 1976, 1971, 1966, 1961, 1957, 1951, 1949, 1947, 1941, 1932, 1931, 1923
3 112TH PL E	2017, 2014, 2009, 2005, 2004, 1999, 1994, 1993, 1986, 1981, 1976, 1971, 1966, 1961, 1957, 1951, 1949, 1947, 1941, 1932, 1931, 1923
3 112TH ST E	2017, 2014, 2009, 2005, 2004, 1999, 1994, 1993, 1986, 1981, 1976, 1971, 1966, 1961, 1957, 1951, 1949, 1947, 1941, 1932, 1931, 1923
3 E 112TH PL	2017, 2014, 2009, 2005, 2004, 1994, 1993, 1986, 1981, 1976, 1971, 1966, 1961, 1957, 1949, 1932, 1928
3 W 111TH STREET PL	2017, 2014, 2009, 2005, 2004, 1999, 1994, 1993, 1986, 1981, 1957, 1951, 1949, 1947, 1941, 1932, 1931, 1928, 1923
30 111TH PL E	2017, 2014, 2009, 2005, 2004, 1999, 1994, 1993, 1986, 1981, 1976, 1971, 1966, 1961, 1957, 1951, 1949, 1947, 1941, 1932, 1931, 1923
30 112TH PL E	2017, 2014, 2009, 2005, 2004, 1999, 1994, 1993, 1986, 1981, 1976, 1971, 1966, 1961, 1957, 1951, 1949, 1947, 1941, 1932, 1931, 1923
30 112TH ST E	2017, 2014, 2009, 2005, 2004, 1999, 1994, 1993, 1986, 1981, 1976, 1971, 1966, 1961, 1957, 1951, 1949, 1947, 1941, 1932, 1931, 1923
30 E 111TH PL	2017, 2014, 2009, 2005, 2004, 1999, 1994, 1993, 1986, 1981, 1976, 1971, 1966, 1961, 1957, 1949, 1941, 1932, 1931, 1928
30 E 111TH STREET PL	2017, 2014, 2009, 2005, 2004, 1999, 1994, 1993, 1986, 1981, 1976, 1971, 1961, 1957, 1951, 1949, 1947, 1941, 1932, 1931, 1928, 1923
30 E 112TH	2017, 2014, 2009, 2005, 2004, 1999, 1994, 1993, 1981, 1976, 1971, 1966, 1961, 1957, 1951, 1949, 1947, 1941, 1932, 1931, 1928, 1923
30 E 112TH PL	2017, 2014, 2009, 2005, 2004, 1994, 1993, 1986, 1981, 1976, 1971, 1966, 1961, 1957, 1951, 1949, 1947, 1941, 1932, 1931, 1928
30 E 112TH PL	2017, 2014, 2005, 1999, 1994, 1993, 1986, 1981, 1976, 1971, 1966, 1961, 1957, 1951, 1949, 1947, 1941, 1932, 1931, 1928, 1923
30 E 112TH ST	2017, 2014, 2009, 2005, 2004, 1999, 1993, 1986, 1981, 1976, 1971, 1966, 1961, 1957, 1951, 1949, 1947, 1941, 1932, 1931, 1928, 1923
31 111TH PL E	2017, 2014, 2009, 2005, 2004, 1999, 1994, 1993, 1986, 1981, 1976, 1971, 1966, 1961, 1957, 1951, 1949, 1947, 1941, 1932, 1931, 1923
31 112TH PL E	2017, 2014, 2009, 2005, 2004, 1999, 1994, 1993, 1986, 1981, 1976, 1971, 1966, 1961, 1957, 1951, 1949, 1947, 1941, 1932, 1931, 1923
31 112TH ST E	2017, 2014, 2009, 2005, 2004, 1999, 1994, 1993, 1986, 1981, 1976, 1971, 1966, 1961, 1957, 1951, 1949, 1947, 1941, 1932, 1931, 1923
31 E 111TH PL	2017, 2014, 2009, 2005, 2004, 1999, 1994, 1993, 1986, 1981, 1976, 1971, 1966, 1961, 1957, 1949, 1932, 1928
31 E 111TH STREET PL	2017, 2014, 2009, 2005, 2004, 1999, 1994, 1993, 1986, 1981, 1976, 1971, 1966, 1957, 1951, 1949, 1947, 1941, 1932, 1931, 1928, 1923
31 E 112TH PL	2017, 2014, 2009, 2004, 1994, 1981, 1957, 1951, 1949, 1941, 1932, 1931, 1928
31 E 112TH PL	2005, 1993, 1986, 1981, 1976, 1971, 1966, 1961, 1957, 1951, 1949, 1947, 1941, 1932, 1931, 1928, 1923

FINDINGS

Address Researched

Address Not Identified in Research Source

31 E 112TH ST	2017, 2014, 2009, 2005, 2004, 1999, 1994, 1986, 1981, 1976, 1971, 1966, 1961, 1957, 1951, 1949, 1947, 1941, 1932, 1931, 1928, 1923
32 111TH PL E	2017, 2014, 2009, 2005, 2004, 1999, 1994, 1993, 1986, 1981, 1976, 1971, 1966, 1961, 1957, 1951, 1949, 1947, 1941, 1932, 1931, 1923
32 112TH PL E	2017, 2014, 2009, 2005, 2004, 1999, 1994, 1993, 1986, 1981, 1976, 1971, 1966, 1961, 1957, 1951, 1949, 1947, 1941, 1932, 1931, 1923
32 112TH ST E	2017, 2014, 2009, 2005, 2004, 1999, 1994, 1993, 1986, 1981, 1976, 1971, 1966, 1961, 1957, 1951, 1949, 1947, 1941, 1932, 1931, 1923
32 E 111TH PL	2017, 2014, 2009, 2005, 2004, 1999, 1994, 1993, 1986, 1981, 1976, 1971, 1966, 1961, 1951, 1949, 1947, 1941, 1932, 1928
32 E 111TH PL	2017, 2014, 2009, 2005, 1999, 1994, 1993, 1986, 1981, 1976, 1971, 1966, 1961, 1957, 1951, 1949, 1947, 1941, 1932, 1931, 1928, 1923
32 E 112TH PL	2017, 2014, 2009, 2005, 1999, 1994, 1993, 1986, 1981, 1976, 1971, 1966, 1961, 1957, 1951, 1949, 1947, 1941, 1932, 1931, 1928, 1923
32 E 112TH PL	2017, 2014, 2009, 2005, 2004, 1994, 1993, 1986, 1981, 1976, 1971, 1966, 1961, 1957, 1951, 1949, 1947, 1941, 1932, 1931, 1928
33 1/2 E 112TH PL	2017, 2014, 2009, 2005, 2004, 1999, 1994, 1993, 1986, 1981, 1976, 1971, 1966, 1949, 1947, 1941, 1932, 1931, 1928, 1923
33 111TH PL E	2017, 2014, 2009, 2005, 2004, 1999, 1994, 1993, 1986, 1981, 1976, 1971, 1966, 1961, 1957, 1951, 1949, 1947, 1941, 1932, 1931, 1923
33 112TH PL E	2017, 2014, 2009, 2005, 2004, 1999, 1994, 1993, 1986, 1981, 1976, 1971, 1966, 1961, 1957, 1951, 1949, 1947, 1941, 1932, 1931, 1923
33 112TH ST E	2017, 2014, 2009, 2005, 2004, 1999, 1994, 1993, 1986, 1981, 1976, 1971, 1966, 1961, 1957, 1951, 1949, 1947, 1941, 1932, 1931, 1923
33 E 111TH PL	2017, 2014, 2009, 2004, 1999, 1994, 1993, 1981, 1976, 1971, 1966, 1961, 1957, 1951, 1949, 1941, 1932, 1928
33 E 111TH PL	2005, 1999, 1994, 1993, 1986, 1981, 1976, 1971, 1966, 1961, 1957, 1951, 1949, 1947, 1941, 1932, 1931, 1928, 1923
33 E 111TH STREET PL	2017, 2014, 2009, 2005, 2004, 1999, 1994, 1993, 1986, 1981, 1966, 1961, 1957, 1951, 1949, 1947, 1941, 1932, 1931, 1928, 1923
33 E 112TH PL	2017, 2014, 2009, 2005, 2004, 1994, 1993, 1971, 1949, 1941, 1932, 1931, 1928
33 E 112TH PL	2017, 2014, 2009, 2005, 2004, 1999, 1993, 1986, 1981, 1976, 1971, 1966, 1961, 1957, 1951, 1949, 1947, 1941, 1932, 1931, 1928, 1923
34 111TH PL E	2017, 2014, 2009, 2005, 2004, 1999, 1994, 1993, 1986, 1981, 1976, 1971, 1966, 1961, 1957, 1951, 1949, 1947, 1941, 1932, 1931, 1923
34 112TH PL E	2017, 2014, 2009, 2005, 2004, 1999, 1994, 1993, 1986, 1981, 1976, 1971, 1966, 1961, 1957, 1951, 1949, 1947, 1941, 1932, 1931, 1923
34 112TH ST E	2017, 2014, 2009, 2005, 2004, 1999, 1994, 1993, 1986, 1981, 1976, 1971, 1966, 1961, 1957, 1951, 1949, 1947, 1941, 1932, 1931, 1923
34 E 111TH PL	2017, 2014, 2009, 2005, 2004, 1999, 1994, 1993, 1986, 1981, 1976, 1971, 1966, 1961, 1957, 1949, 1932, 1928
34 E 112TH PL	2017, 2014, 2009, 2004, 1994, 1993, 1951, 1949, 1947, 1941, 1932, 1931, 1928
34 E 112TH PL	2005, 1999, 1993, 1986, 1981, 1976, 1971, 1966, 1961, 1957, 1951, 1949, 1947, 1941, 1932, 1931, 1928, 1923

FINDINGS

Address Researched

Address Not Identified in Research Source

36 E 111TH PL	2017, 2014, 2009, 2005, 1999, 1994, 1993, 1986, 1981, 1976, 1971, 1966, 1961, 1957, 1951, 1949, 1947, 1941, 1932, 1931, 1928, 1923
36 E 112TH PL	2017, 2014, 2009, 2005, 2004, 1999, 1994, 1993, 1986, 1981, 1976, 1971, 1966, 1961, 1957, 1951, 1949, 1947, 1941, 1932, 1931, 1928
37 111TH PL E	2017, 2014, 2009, 2005, 2004, 1999, 1994, 1993, 1986, 1981, 1976, 1971, 1966, 1961, 1957, 1951, 1949, 1947, 1941, 1932, 1931, 1923
37 E 111TH PL	2017, 2014, 2009, 2005, 2004, 1999, 1994, 1993, 1986, 1981, 1976, 1971, 1966, 1961, 1949, 1932, 1928, 1923
37 E 111TH STREET PL	2017, 2014, 2009, 2005, 2004, 1999, 1994, 1993, 1986, 1981, 1976, 1971, 1957, 1951, 1949, 1947, 1941, 1932, 1931, 1928, 1923
38 112TH ST E	2017, 2014, 2009, 2005, 2004, 1999, 1994, 1993, 1986, 1981, 1976, 1971, 1966, 1961, 1957, 1951, 1949, 1947, 1941, 1932, 1931, 1923
38 E 112TH PL	2017, 2014, 2009, 2005, 1999, 1994, 1993, 1986, 1981, 1976, 1971, 1966, 1961, 1957, 1951, 1949, 1947, 1941, 1932, 1931, 1928, 1923
38 E 112TH ST	2005, 1999, 1993, 1986, 1981, 1976, 1971, 1966, 1961, 1957, 1951, 1949, 1947, 1941, 1932, 1931, 1928, 1923
4 112TH PL E	2017, 2014, 2009, 2005, 2004, 1999, 1994, 1993, 1986, 1981, 1976, 1971, 1966, 1961, 1957, 1951, 1949, 1947, 1941, 1932, 1931, 1923
4 112TH ST E	2017, 2014, 2009, 2005, 2004, 1999, 1994, 1993, 1986, 1981, 1976, 1971, 1966, 1961, 1957, 1951, 1949, 1947, 1941, 1932, 1931, 1923
4 E 111TH PL	2017, 2014, 2009, 2005, 1999, 1994, 1993, 1986, 1981, 1976, 1971, 1966, 1961, 1957, 1951, 1949, 1947, 1941, 1932, 1931, 1928, 1923
4 E 112TH PL	2017, 2014, 2009, 2005, 2004, 1999, 1994, 1993, 1986, 1981, 1976, 1971, 1966, 1961, 1957, 1951, 1949, 1941, 1932, 1931, 1928, 1923
4 E 112TH PL	2017, 2014, 2009, 2005, 2004, 1999, 1994, 1993, 1986, 1981, 1976, 1971, 1966, 1961, 1957, 1949, 1947, 1932, 1928
40 111TH PL E	2017, 2014, 2009, 2005, 2004, 1999, 1994, 1993, 1986, 1981, 1976, 1971, 1966, 1961, 1957, 1951, 1949, 1947, 1941, 1932, 1931, 1923
40 112TH ST E	2017, 2014, 2009, 2005, 2004, 1999, 1994, 1993, 1986, 1981, 1976, 1971, 1966, 1961, 1957, 1951, 1949, 1947, 1941, 1932, 1931, 1923
40 E 111TH PL	2017, 2014, 2009, 2005, 2004, 1999, 1994, 1993, 1986, 1981, 1976, 1971, 1966, 1961, 1949, 1932, 1928, 1923
40 E 111TH STREET PL	2017, 2014, 2009, 2005, 2004, 1999, 1994, 1993, 1986, 1981, 1961, 1957, 1951, 1949, 1947, 1941, 1932, 1931, 1928, 1923
41 112TH ST E	2017, 2014, 2009, 2005, 2004, 1999, 1994, 1993, 1986, 1981, 1976, 1971, 1966, 1961, 1957, 1951, 1949, 1947, 1941, 1932, 1931, 1923
42 111TH PL E	2017, 2014, 2009, 2005, 2004, 1999, 1994, 1993, 1986, 1981, 1976, 1971, 1966, 1961, 1957, 1951, 1949, 1947, 1941, 1932, 1931, 1923
42 E 111TH PL	2017, 2014, 2009, 2005, 2004, 1999, 1994, 1993, 1986, 1981, 1976, 1971, 1966, 1961, 1957, 1951, 1949, 1947, 1932, 1931, 1928, 1923
42 E 112TH ST	2017, 2014, 2009, 2005, 1999, 1994, 1993, 1986, 1981, 1976, 1971, 1966, 1961, 1957, 1951, 1949, 1947, 1941, 1932, 1931, 1928, 1923
43 112TH ST E	2017, 2014, 2009, 2005, 2004, 1999, 1994, 1993, 1986, 1981, 1976, 1971, 1966, 1961, 1957, 1951, 1949, 1947, 1941, 1932, 1931, 1923

FINDINGS

<u>Address Researched</u>	<u>Address Not Identified in Research Source</u>
44 112TH PL	2017, 2014, 2009, 2005, 2004, 1999, 1994, 1993, 1986, 1981, 1976, 1971, 1966, 1961, 1957, 1951, 1949, 1947, 1941, 1932, 1931, 1928
45 E 112TH PL	2017, 2014, 2009, 2005, 2004, 1999, 1994, 1993, 1986, 1981, 1976, 1971, 1966, 1961, 1957, 1951, 1949, 1947, 1941, 1932, 1931, 1928
5 112TH PL W	2017, 2014, 2009, 2005, 2004, 1999, 1994, 1993, 1986, 1981, 1976, 1971, 1966, 1961, 1957, 1951, 1949, 1947, 1941, 1932, 1931, 1923
5 114 W 112TH PL	2017, 2014, 2009, 2005, 2004, 1999, 1994, 1993, 1986, 1981, 1976, 1971, 1966, 1961, 1957, 1951, 1949, 1941, 1932, 1931, 1928, 1923
51 E 111TH PL	2017, 2009, 2005, 2004, 1999, 1994, 1993, 1986, 1981, 1976, 1971, 1966, 1961, 1957, 1951, 1949, 1947, 1941, 1932, 1931, 1928, 1923
6 111TH PL E	2017, 2014, 2009, 2005, 2004, 1999, 1994, 1993, 1986, 1981, 1976, 1971, 1966, 1961, 1957, 1951, 1949, 1947, 1941, 1932, 1931, 1923
6 112TH PL E	2017, 2014, 2009, 2005, 2004, 1999, 1994, 1993, 1986, 1981, 1976, 1971, 1966, 1961, 1957, 1951, 1949, 1947, 1941, 1932, 1931, 1923
6 112TH ST E	2017, 2014, 2009, 2005, 2004, 1999, 1994, 1993, 1986, 1981, 1976, 1971, 1966, 1961, 1957, 1951, 1949, 1947, 1941, 1932, 1931, 1923
6 112TH ST W	2017, 2014, 2009, 2005, 2004, 1999, 1994, 1993, 1986, 1981, 1976, 1971, 1966, 1961, 1957, 1951, 1949, 1947, 1941, 1932, 1931, 1923
6 E 111TH PL	2017, 2014, 2009, 2005, 2004, 1999, 1994, 1993, 1986, 1981, 1976, 1971, 1966, 1961, 1949, 1932, 1928, 1923
6 E 111TH STREET PL	2017, 2014, 2009, 2005, 2004, 1999, 1994, 1993, 1986, 1981, 1976, 1971, 1966, 1957, 1951, 1949, 1947, 1941, 1932, 1931, 1928, 1923
6 E 112TH PL	2017, 2014, 2009, 2005, 2004, 1999, 1994, 1993, 1986, 1981, 1976, 1971, 1966, 1961, 1957, 1951, 1949, 1941, 1932, 1931, 1928, 1923
6 E 112TH PL	2017, 2014, 2009, 2005, 2004, 1999, 1994, 1993, 1986, 1981, 1976, 1971, 1966, 1961, 1957, 1949, 1932, 1931, 1928
7 111TH PL E	2017, 2014, 2009, 2005, 2004, 1999, 1994, 1993, 1986, 1981, 1976, 1971, 1966, 1961, 1957, 1951, 1949, 1947, 1941, 1932, 1931, 1923
7 112TH PL E	2017, 2014, 2009, 2005, 2004, 1999, 1994, 1993, 1986, 1981, 1976, 1971, 1966, 1961, 1957, 1951, 1949, 1947, 1941, 1932, 1931, 1923
7 112TH ST E	2017, 2014, 2009, 2005, 2004, 1999, 1994, 1993, 1986, 1981, 1976, 1971, 1966, 1961, 1957, 1951, 1949, 1947, 1941, 1932, 1931, 1923
7 E 111TH PL	2017, 2014, 2009, 2005, 2004, 1999, 1994, 1993, 1986, 1981, 1976, 1971, 1966, 1961, 1957, 1949, 1932, 1928
7 E 111TH PL	2017, 2014, 2005, 2004, 1999, 1994, 1993, 1986, 1981, 1976, 1971, 1966, 1961, 1957, 1951, 1949, 1947, 1941, 1932, 1931, 1928, 1923
7 E 112TH PL	2017, 2014, 2009, 2005, 2004, 1999, 1994, 1993, 1986, 1981, 1976, 1971, 1966, 1961, 1957, 1949, 1932, 1928
8 112TH ST W	2017, 2014, 2009, 2005, 2004, 1999, 1994, 1993, 1986, 1981, 1976, 1971, 1966, 1961, 1957, 1951, 1949, 1947, 1941, 1932, 1931, 1923
9 111TH PL E	2017, 2014, 2009, 2005, 2004, 1999, 1994, 1993, 1986, 1981, 1976, 1971, 1966, 1961, 1957, 1951, 1949, 1947, 1941, 1932, 1931, 1923
9 112TH PL E	2017, 2014, 2009, 2005, 2004, 1999, 1994, 1993, 1986, 1981, 1976, 1971, 1966, 1961, 1957, 1951, 1949, 1947, 1941, 1932, 1931, 1923

FINDINGS

Address Researched

9 E 111TH PL

9 E 112TH PL

Address Not Identified in Research Source

2017, 2014, 2009, 2005, 2004, 1999, 1994, 1993, 1986, 1981, 1976, 1971, 1966, 1961, 1957, 1949, 1932, 1931, 1928

2017, 2014, 2009, 2005, 2004, 1999, 1994, 1993, 1986, 1981, 1976, 1971, 1966, 1961, 1957, 1949, 1932, 1928

TARGET PROPERTY: ADDRESS NOT IDENTIFIED IN RESEARCH SOURCE

The following Target Property addresses were researched for this report, and the addresses were not identified in the research source.

Address Researched

11201-19 S. Michigan Ave.

Address Not Identified in Research Source

1993, 1986, 1981, 1949, 1941, 1932, 1931, 1923

APPENDIX E

Title Search Information

Title search records were not included as part of this Phase I ESA.

APPENDIX F

Regulatory Database Information

Vacant Land

11201-19 S. Michigan Ave.
Chicago, IL 60628

Inquiry Number: 7161923.2s
October 28, 2022

The EDR Radius Map™ Report with GeoCheck®



6 Armstrong Road, 4th floor
Shelton, CT 06484
Toll Free: 800.352.0050
www.edrnet.com

TABLE OF CONTENTS

<u>SECTION</u>	<u>PAGE</u>
Executive Summary	ES1
Overview Map	2
Detail Map	3
Map Findings Summary	4
Map Findings	8
Orphan Summary	578
Government Records Searched/Data Currency Tracking	GR-1
 <u>GEOCHECK ADDENDUM</u>	
Physical Setting Source Addendum	A-1
Physical Setting Source Summary	A-2
Physical Setting Source Map	A-7
Physical Setting Source Map Findings	A-8
Physical Setting Source Records Searched	PSGR-1

Thank you for your business.
Please contact EDR at 1-800-352-0050
with any questions or comments.

Disclaimer - Copyright and Trademark Notice

This Report contains certain information obtained from a variety of public and other sources reasonably available to Environmental Data Resources, LLC. It cannot be concluded from this Report that coverage information for the target and surrounding properties does not exist from other sources. This Report is provided on an "AS IS", "AS AVAILABLE" basis. **NO WARRANTY EXPRESS OR IMPLIED IS MADE WHATSOEVER IN CONNECTION WITH THIS REPORT. ENVIRONMENTAL DATA RESOURCES, LLC AND ITS SUBSIDIARIES, AFFILIATES AND THIRD PARTY SUPPLIERS DISCLAIM ALL WARRANTIES, OF ANY KIND OR NATURE, EXPRESS OR IMPLIED, ARISING OUT OF OR RELATED TO THIS REPORT OR ANY OF THE DATA AND INFORMATION PROVIDED IN THIS REPORT, INCLUDING WITHOUT LIMITATION, ANY WARRANTIES REGARDING ACCURACY, QUALITY, CORRECTNESS, COMPLETENESS, COMPREHENSIVENESS, SUITABILITY, MERCHANTABILITY, FITNESS FOR A PARTICULAR PURPOSE, TITLE, NON-INFRINGEMENT, MISAPPROPRIATION, OR OTHERWISE. ALL RISK IS ASSUMED BY THE USER. IN NO EVENT SHALL ENVIRONMENTAL DATA RESOURCES, LLC OR ITS SUBSIDIARIES, AFFILIATES OR THIRD PARTY SUPPLIERS BE LIABLE TO ANYONE FOR ANY DIRECT, INCIDENTAL, INDIRECT, SPECIAL, CONSEQUENTIAL OR OTHER DAMAGES OF ANY TYPE OR KIND (INCLUDING BUT NOT LIMITED TO LOSS OF PROFITS, LOSS OF USE, OR LOSS OF DATA) INFORMATION PROVIDED IN THIS REPORT.** Any analyses, estimates, ratings, environmental risk levels, or risk codes provided in this Report are provided for illustrative purposes only, and are not intended to provide, nor should they be interpreted as providing any facts regarding, or prediction or forecast of, any environmental risk for any property. Only an assessment performed by a qualified environmental professional can provide findings, opinions or conclusions regarding the environmental risk or conditions in, on or at any property.

Copyright 2022 by Environmental Data Resources, LLC. All rights reserved. Reproduction in any media or format, in whole or in part, of any report or map of Environmental Data Resources, LLC, or its affiliates, is prohibited without prior written permission.

EDR and its logos (including Sanborn and Sanborn Map) are trademarks of Environmental Data Resources, LLC or its affiliates. All other trademarks used herein are the property of their respective owners.

EXECUTIVE SUMMARY

A search of available environmental records was conducted by Environmental Data Resources, Inc (EDR). The report was designed to assist parties seeking to meet the search requirements of EPA's Standards and Practices for All Appropriate Inquiries (40 CFR Part 312), the ASTM Standard Practice for Environmental Site Assessments (E1527-21), the ASTM Standard Practice for Environmental Site Assessments for Forestland or Rural Property (E 2247-16), the ASTM Standard Practice for Limited Environmental Due Diligence: Transaction Screen Process (E 1528-14) or custom requirements developed for the evaluation of environmental risk associated with a parcel of real estate.

TARGET PROPERTY INFORMATION

ADDRESS

11201-19 S. MICHIGAN AVE.
CHICAGO, IL 60628

COORDINATES

Latitude (North): 41.6904800 - 41° 41' 25.72"
Longitude (West): 87.6206260 - 87° 37' 14.25"
Universal Transverse Mercator: Zone 16
UTM X (Meters): 448351.4
UTM Y (Meters): 4615384.5
Elevation: 603 ft. above sea level

USGS TOPOGRAPHIC MAP ASSOCIATED WITH TARGET PROPERTY

Target Property Map: 10736426 LAKE CALUMET, IL
Version Date: 2018

West Map: 10736424 BLUE ISLAND, IL
Version Date: 2018

AERIAL PHOTOGRAPHY IN THIS REPORT

Portions of Photo from: 20150822
Source: USDA

MAPPED SITES SUMMARY

Target Property Address:
11201-19 S. MICHIGAN AVE.
CHICAGO, IL 60628

Click on Map ID to see full detail.

MAP ID	SITE NAME	ADDRESS	DATABASE ACRONYMS	RELATIVE ELEVATION	DIST (ft. & mi.) DIRECTION
A1		11201 S MICHIGAN AVE	IL ASBESTOS, IL PERMITS, IL CHICAGO INSPECT		TP
A2	KANG WON H	11201-227 S MICHIGAN	IL UST		TP
A3		11219 S MICHIGAN AVE	IL Enforcement, IL CHICAGO INSPECT		TP
A4	PETERSON JOHN W	11221 S MICH AV	EDR Hist Cleaner	Higher	27, 0.005, SSW
A5	THREE SISTERS STORE	11155 S MICHIGAN AVE	IL TANKS, IL PERMITS	Higher	82, 0.016, NNW
A6	NATIONAL CLOTHING	11200 S MICHIGAN AVE	IL TANKS, IL CHICAGO INSPECT	Higher	103, 0.020, WNW
A7	J. C. PENNEY COMPANY	11218 S MICHIGAN AVE	IL TANKS	Higher	104, 0.020, WSW
A8	NEISNER DNOS ST	11151 S MICHIGAN AVE	IL TANKS	Higher	133, 0.025, NNW
9	RETAIL/JOON K LEE	11142 S MICHIGAN AVE	IL TANKS, IL PERMITS	Higher	220, 0.042, NNW
B10	PETER BAKEHA	31 E 112TH PL	IL TANKS	Higher	309, 0.059, SW
C11	HARDERS PAUL	11250 EDBROOKE AV	EDR Hist Auto	Lower	316, 0.060, SSE
B12	HESS VICTOR	23 E 112TH PL	EDR Hist Cleaner	Higher	354, 0.067, SW
C13	TARIKS CLEANERS	128 E 113TH ST	EDR Hist Cleaner	Lower	407, 0.077, SSE
B14	YUNG LEE F	34 E 113TH BL	EDR Hist Cleaner	Higher	420, 0.080, SSW
D15	ROSELAND HAND LAUNDR	110 E 113TH	EDR Hist Cleaner	Higher	420, 0.080, South
E16	MEDICAL ART BUILDING	11108 S MICHIGAN AVE	IL TANKS	Higher	512, 0.097, NNW
F17	PRESBYTERIAN CHURCH	11205 S STATE ST	IL TANKS	Higher	563, 0.107, West
E18	TESHJEHN MICHAEL	11107 S MICH AV	EDR Hist Cleaner	Higher	567, 0.107, North
F19	ROBERT DOMBERG	1 E 112TH ST	IL TANKS	Higher	572, 0.108, West
F20	ROBERT DOMBERG	1 E 112TH ST	IL TANKS	Higher	572, 0.108, West
G21	RAY WESTFALL	33 E 113TH ST	IL TANKS	Higher	573, 0.109, SSW
G22	WESTFALL SVENDSEN	33 E 113TH	EDR Hist Auto	Higher	575, 0.109, SSW
E23	SPIEGELS INC.	11105 S MICHIGAN AVE	IL TANKS	Higher	590, 0.112, North
D24	MOHTESIAN NICHOLAS	11311 S MICH AV	EDR Hist Cleaner	Higher	605, 0.115, South
H25	MEL S	123 E 111TH	EDR Hist Cleaner	Lower	623, 0.118, NNE
I26	BART REALTY	11246 S STATE ST	IL TANKS	Higher	630, 0.119, WSW
I27	BART REALTY	11246 S STATE ST	IL TANKS	Higher	630, 0.119, WSW
F28	PRESBYTERIAN CHURCH	11204 S STATE ST	IL TANKS	Higher	632, 0.120, West
I29	CORNER CLNRS	2 E 113TH ST	EDR Hist Cleaner	Higher	632, 0.120, SW
I30	HENTON, ELAINE	11254-11256 SOUTH ST	IL LUST	Higher	643, 0.122, WSW
I31	BEAUTY SHOP	11254-56 S STATE STR	IL UST	Higher	643, 0.122, WSW
D32	BERMANS	11315 S MICHIGAN AVE	IL TANKS	Higher	659, 0.125, South
E33	MURRAY'S DISCOUNT AU	55 E 111TH ST	IL TANKS	Higher	672, 0.127, NNW
J34	AMOCO 5023	2 W 111TH	RCRA NonGen / NLR	Higher	684, 0.130, WNW
K35	WESTERN AUTO STORES	1 E 113TH ST	IL TANKS	Higher	721, 0.137, SW
H36	CHAR H. BRANDT & COM	132 E 111TH ST	IL TANKS	Lower	724, 0.137, NNE
G37	V.A. SMITH COMPANY	30 E 113TH PL	IL TANKS	Higher	775, 0.147, SSW
J38	JOHN SEGENFREDDO	1 E 111TH ST	IL TANKS	Higher	786, 0.149, NW
J39	JOHN SEGENFREDDO	1 E 111TH ST	IL TANKS	Higher	786, 0.149, NW

MAPPED SITES SUMMARY

Target Property Address:
11201-19 S. MICHIGAN AVE.
CHICAGO, IL 60628

Click on Map ID to see full detail.

MAP ID	SITE NAME	ADDRESS	DATABASE ACRONYMS	RELATIVE ELEVATION	DIST (ft. & mi.) DIRECTION
J40	JOHN SEGENFREDDO	1 E 111TH ST	IL TANKS	Higher	786, 0.149, NW
J41	JOHN SEGENFREDDO	1 E 111TH ST	IL TANKS	Higher	786, 0.149, NW
J42	JOHN SEGENFREDDO	1 E 111TH ST	IL TANKS	Higher	786, 0.149, NW
L43	DR WASS & SMITH	150 E 111TH ST	IL TANKS	Lower	833, 0.158, NNE
K44	SAINT STEPHANS	11300 S STATE ST	IL TANKS	Higher	842, 0.159, SW
M45	YMCA	4 E 111TH ST	IL TANKS	Higher	853, 0.162, NW
M46	YMCA	4 E 111TH ST	IL TANKS	Higher	853, 0.162, NW
M47	YMCA	4 EAST 111TH ST.	IL LUST	Higher	853, 0.162, NW
M48	ROSELAND MARATHON	2 E 111TH ST	IL TANKS	Higher	885, 0.168, NW
L49	ST. MATTHIAS CHURCH	168 E 111TH ST	IL TANKS	Lower	890, 0.169, NNE
M50	BULK PETROLEUM	11100 S STATE ST	IL TANKS	Higher	899, 0.170, NW
M51	CLARK	11100 S STATE ST	IL TANKS	Higher	899, 0.170, NW
M52	BULK PETROLEUM	11100 S STATE ST	IL TANKS	Higher	899, 0.170, NW
M53	BULK PETROLEUM	11100 S STATE ST	IL TANKS	Higher	899, 0.170, NW
M54	111TH STREET SUPER S	11100 S. STATE STREE	IL UST	Higher	899, 0.170, NW
M55	BULK PETROLEUM	11100 S STATE ST	IL TANKS	Higher	899, 0.170, NW
M56	BULK PETROLEUM	11100 S STATE ST	IL TANKS	Higher	899, 0.170, NW
M57	BULK PETROLEUM	11100 S STATE ST	IL TANKS	Higher	899, 0.170, NW
M58	BULK PETROLEUM	11100 S STATE ST	IL TANKS	Higher	899, 0.170, NW
59	WALGREENS 2210	11040 S MICHIGAN AVE	RCRA NonGen / NLR, FINDS, ECHO	Higher	902, 0.171, North
M60	AMOCO OIL	2 W 111TH ST	IL TANKS	Higher	919, 0.174, NW
M61	ROSELAND MARATHON	2 WEST 111TH STREET	IL LUST, IL UST	Higher	919, 0.174, NW
M62	AMOCO OIL	2 W 111TH ST	IL TANKS	Higher	919, 0.174, NW
M63	AMOCO OIL	2 W 111TH ST	IL TANKS	Higher	919, 0.174, NW
M64	AMOCO OIL	2 W 111TH ST	IL TANKS	Higher	919, 0.174, NW
M65	AMOCO OIL	2 W 111TH ST	IL TANKS	Higher	919, 0.174, NW
M66	AMOCO OIL	2 W 111TH ST	IL TANKS	Higher	919, 0.174, NW
M67	AMOCO OIL	2 W 111TH ST	IL TANKS	Higher	919, 0.174, NW
M68	AMOCO OIL	2 W 111TH ST	IL TANKS	Higher	919, 0.174, NW
M69	AMOCO OIL	2 W 111TH ST	IL TANKS	Higher	919, 0.174, NW
70	PALMER PARK	201 E 111TH ST	RCRA-VSQQ	Lower	996, 0.189, NE
M71	USPS ROSELAND STATIO	11033 S STATE ST	RCRA NonGen / NLR, FINDS, ECHO	Higher	1088, 0.206, NNW
M72	SEE 2-12 WEST 111TH	11048 S STATE ST	IL TANKS	Higher	1095, 0.207, NW
73	ROSELAND MISSION	11026 S INDIANA AVE	IL TANKS	Lower	1148, 0.217, NNE
74	UP TO DATE LAUNDRY	21 E 110TH PL	IL TANKS	Higher	1175, 0.223, NNW
N75	ROSELAND COMMUNITY H	46 W 111TH ST	IL TANKS	Higher	1187, 0.225, NW
76	ADA S. MCKINLEY COMM	11400 S. EDBROOKE	IL UST	Lower	1188, 0.225, South
N77	ROSELAND COMMUNITY H	54 W 111TH ST	IL TANKS	Higher	1192, 0.226, NW
N78	ROSELAND COMMUNITY H	54 W 111TH ST	IL TANKS	Higher	1192, 0.226, NW

MAPPED SITES SUMMARY

Target Property Address:
11201-19 S. MICHIGAN AVE.
CHICAGO, IL 60628

Click on Map ID to see full detail.

MAP ID	SITE NAME	ADDRESS	DATABASE ACRONYMS	RELATIVE ELEVATION	DIST (ft. & mi.) DIRECTION
O79	SIDNEY WANZER DAIRY	29 E 114TH ST	IL TANKS	Higher	1208, 0.229, SSW
O80	SIDNEY WANZER DAIRY	29 E 114TH ST	IL TANKS	Higher	1208, 0.229, SSW
81	SAINT NICHOLAS	11352 S STATE ST	IL TANKS	Higher	1214, 0.230, SSW
P82	THUNDERBOLT TRANSPOR	11005 S MICHIGAN AVE	RCRA NonGen / NLR, FINDS, ECHO	Higher	1251, 0.237, North
O83	3 W 114TH ST	3 W 114TH ST	US BROWNFIELDS, FINDS	Higher	1277, 0.242, SSW
N84	MARY DOCKUS	68 W 111TH ST	IL TANKS	Higher	1291, 0.245, NW
N85	ABANDONED SERVICE ST	68 W 111TH ST	IL TANKS, IL Enforcement, IL PERMITS, IL CHICAGO...	Higher	1291, 0.245, NW
N86	MARY DOCKUS	68 W 111TH ST	IL TANKS	Higher	1291, 0.245, NW
N87	ABANDONED SERVICE ST	68 W 111TH ST	IL UST	Higher	1291, 0.245, NW
N88	ROSELAND COMMUNITY H	45 W 111TH ST	IL TANKS	Higher	1305, 0.247, NW
N89	ROSELAND COMMUNITY H	45 W 111TH ST	IL TANKS	Higher	1305, 0.247, NW
N90	ROSELAND COMMUNITY H	45 WEST 111TH STREET	IL UST	Higher	1305, 0.247, NW
N91	ROSELAND COMMUNITY H	45 W 111TH ST	IL TANKS	Higher	1305, 0.247, NW
P92	ROSELAND COMMUNITY	110TH PLACE AND MICH	US BROWNFIELDS, FINDS	Higher	1310, 0.248, North
93	ILLINOIS BELL TELEPH	65 WEST 113TH PL.	IL LUST	Higher	1448, 0.274, SW
94	SOUTHSIDE COLLEGE PR	250 EAST 111TH ST.	IL LUST, IL UST	Lower	1454, 0.275, ENE
95	ROSELAND MEDICAL CEN	100-136 WEST 111TH S	IL LUST	Higher	1575, 0.298, WNW
96	TADROS, MUSA	11442 SOUTH MICHIGAN	IL LUST	Higher	1600, 0.303, South
97	109TH PLACE TEAR GAS	SG WEST 109TH PLACE	SEMS, PRP	Higher	1661, 0.315, NNW
98	ABANDONED GAS STATIO	2 WEST 115TH STREET	IL LUST, IL UST	Higher	1781, 0.337, SSW
99	LAKEFRONT SUPPORTING	11023-11045 S WENTWO	IL ENG CONTROLS, IL INST CONTROL, IL SRP, RCRA...	Higher	1934, 0.366, WNW
100	TRIANGLE TRANSMISSIO	35 W 115TH ST	IL LUST, IL UST, RCRA NonGen / NLR, FINDS, ECHO	Higher	2003, 0.379, SSW
101	MARQUETTE BANK	135-39 WEST 114TH ST	IL LUST	Higher	2084, 0.395, SW
102	METHODIST YOUTH SERV	11515 SOUTH PRAIRIE	IL LUST	Lower	2197, 0.416, SSE
Q103	CHICAGO, CITY OF	11500 SOUTH PERRY	IL LUST	Higher	2225, 0.421, SSW
Q104	11500 S PERRY	11500 S PERRY	US BROWNFIELDS, FINDS	Higher	2225, 0.421, SSW
105	KENSINGTON SERV STAT	162 E KENSINGTON	IL LUST, RCRA NonGen / NLR, FINDS, ECHO	Lower	2279, 0.432, SSE
106	CLARK OIL & REFINING	11555 SOUTH MICHIGAN	IL LUST	Lower	2364, 0.448, South
107	FRIESON, PHYLLIS	342 EAST 115TH STREE	IL LUST	Lower	2414, 0.457, SE
108	U.S. SCRAP	391 EAST KENSINGTON	IL SSU	Lower	3035, 0.575, SE
109	SHERWIN WILLIAMS CO	10909 S COTTAGE GROV	CORRACTS, RCRA NonGen / NLR	Lower	3685, 0.698, ENE
110	LIQUID DYNAMICS	655 E 114TH S	SEMS-ARCHIVE, CORRACTS, RCRA NonGen / NLR, ICIS,...	Lower	4091, 0.775, ESE
111	PEOPLES GAS AND LIGH	700-750 EAST 111TH S	EDR MGP	Lower	4223, 0.800, ENE
R112	CHICAGO SPECIALTIES,	735 EAST 115TH STREE	IL SSU, IL ENG CONTROLS, IL INST CONTROL, IL SRP,...	Lower	4688, 0.888, ESE
R113	CHICAGO SPECIALTIES	735 E 115TH ST	CORRACTS, IL SPILLS, RCRA NonGen / NLR, 2020 COR...	Lower	4688, 0.888, ESE
114	SHERWIN WILLIAMS CO	11541 S CHAMPLAIN AV	CORRACTS, RCRA-TSDF, US INST CONTROLS, RCRA NonGen...	Lower	4703, 0.891, SE
115	PULLMAN CAR MANUFACT	748 EAST 111TH STREE	IL SSU, IL LUST, IL SRP, IL BROWNFIELDS, IL...	Lower	5104, 0.967, East

EXECUTIVE SUMMARY

TARGET PROPERTY SEARCH RESULTS

The target property was identified in the following records. For more information on this property see page 8 of the attached EDR Radius Map report:

Site	Database(s)	EPA ID
11201 S MICHIGAN AVE 11201 S MICHIGAN AVE CHICAGO, IL	IL ASBESTOS Database: CHICAGO ASBESTOS, Date of Government Version: 06/08/2022 IL PERMITS IL CHICAGO INSPECT	N/A
KANG WON H 11201-227 S MICHIGAN CHICAGO, IL 60628	IL UST Facility Id: 2036925 Status: EXEMPT	N/A
11219 S MICHIGAN AVE 11219 S MICHIGAN AVE CHICAGO, IL	IL Enforcement IL CHICAGO INSPECT	N/A

DATABASES WITH NO MAPPED SITES

No mapped sites were found in EDR's search of available ("reasonably ascertainable ") government records either on the target property or within the search radius around the target property for the following databases:

STANDARD ENVIRONMENTAL RECORDS

Lists of Federal NPL (Superfund) sites

NPL..... National Priority List
Proposed NPL..... Proposed National Priority List Sites
NPL LIENS..... Federal Superfund Liens

Lists of Federal Delisted NPL sites

Delisted NPL..... National Priority List Deletions

Lists of Federal sites subject to CERCLA removals and CERCLA orders

FEDERAL FACILITY..... Federal Facility Site Information listing

Lists of Federal RCRA generators

RCRA-LQG..... RCRA - Large Quantity Generators
RCRA-SQG..... RCRA - Small Quantity Generators

EXECUTIVE SUMMARY

Federal institutional controls / engineering controls registries

LUCIS..... Land Use Control Information System
US ENG CONTROLS..... Engineering Controls Sites List

Federal ERNS list

ERNS..... Emergency Response Notification System

Lists of state and tribal landfills and solid waste disposal facilities

IL CCDD..... Clean Construction or Demolition Debris
IL SWF/LF..... Available Disposal for Solid Waste in Illinois - Solid Waste Landfills Subject to
State Surcharge
IL LF SPECIAL WASTE..... Special Waste Site List
IL NIPC..... Solid Waste Landfill Inventory

Lists of state and tribal leaking storage tanks

INDIAN LUST..... Leaking Underground Storage Tanks on Indian Land
IL LUST TRUST..... Underground Storage Tank Fund Payment Priority List

Lists of state and tribal registered storage tanks

FEMA UST..... Underground Storage Tank Listing
IL AST..... Above Ground Storage Tanks
INDIAN UST..... Underground Storage Tanks on Indian Land

Lists of state and tribal voluntary cleanup sites

INDIAN VCP..... Voluntary Cleanup Priority Listing

ADDITIONAL ENVIRONMENTAL RECORDS

Local Lists of Landfill / Solid Waste Disposal Sites

INDIAN ODI..... Report on the Status of Open Dumps on Indian Lands
ODI..... Open Dump Inventory
DEBRIS REGION 9..... Torres Martinez Reservation Illegal Dump Site Locations
IHS OPEN DUMPS..... Open Dumps on Indian Land

Local Lists of Hazardous waste / Contaminated Sites

US HIST CDL..... Delisted National Clandestine Laboratory Register
IL CDL..... Meth Drug Lab Site Listing
US CDL..... National Clandestine Laboratory Register
IL PFAS..... PFAS Sampling Listing

Local Land Records

LIENS 2..... CERCLA Lien Information

Records of Emergency Release Reports

HMIRS..... Hazardous Materials Information Reporting System

EXECUTIVE SUMMARY

OK COMPLAINT..... CDPH Environmental Complaints Listing
IL SPILLS 90..... SPILLS 90 data from FirstSearch

Other Ascertainable Records

FUDS..... Formerly Used Defense Sites
DOD..... Department of Defense Sites
SCRD DRYCLEANERS..... State Coalition for Remediation of Drycleaners Listing
EPA WATCH LIST..... EPA WATCH LIST
TSCA..... Toxic Substances Control Act
TRIS..... Toxic Chemical Release Inventory System
SSTS..... Section 7 Tracking Systems
ROD..... Records Of Decision
RMP..... Risk Management Plans
PADS..... PCB Activity Database System
FTTS..... FIFRA/ TSCA Tracking System - FIFRA (Federal Insecticide, Fungicide, & Rodenticide Act)/TSCA (Toxic Substances Control Act)
MLTS..... Material Licensing Tracking System
COAL ASH DOE..... Steam-Electric Plant Operation Data
COAL ASH EPA..... Coal Combustion Residues Surface Impoundments List
PCB TRANSFORMER..... PCB Transformer Registration Database
RADINFO..... Radiation Information Database
HIST FTTS..... FIFRA/TSCA Tracking System Administrative Case Listing
DOT OPS..... Incident and Accident Data
CONSENT..... Superfund (CERCLA) Consent Decrees
INDIAN RESERV..... Indian Reservations
FUSRAP..... Formerly Utilized Sites Remedial Action Program
UMTRA..... Uranium Mill Tailings Sites
LEAD SMELTERS..... Lead Smelter Sites
US AIRS..... Aerometric Information Retrieval System Facility Subsystem
US MINES..... Mines Master Index File
ABANDONED MINES..... Abandoned Mines
DOCKET HWC..... Hazardous Waste Compliance Docket Listing
UXO..... Unexploded Ordnance Sites
FUELS PROGRAM..... EPA Fuels Program Registered Listing
IL COAL ASH..... Coal Ash Site Listing
IL DRYCLEANERS..... Illinois Licensed Drycleaners
IL Financial Assurance..... Financial Assurance Information Listing
IL HWAR..... Hazard Waste Annual Report
IL IMPDMNT..... Surface Impoundment Inventory
IL PIMW..... Potentially Infectious Medical Waste
IL TIER 2..... Tier 2 Information Listing
IL UIC..... Underground Injection Wells
MINES MRDS..... Mineral Resources Data System

EDR RECOVERED GOVERNMENT ARCHIVES

Exclusive Recovered Govt. Archives

IL RGA HWS..... Recovered Government Archive State Hazardous Waste Facilities List
IL RGA LF..... Recovered Government Archive Solid Waste Facilities List
IL RGA LUST..... Recovered Government Archive Leaking Underground Storage Tank

SURROUNDING SITES: SEARCH RESULTS

Surrounding sites were identified in the following databases.

EXECUTIVE SUMMARY

Elevations have been determined from the USGS Digital Elevation Model and should be evaluated on a relative (not an absolute) basis. Relative elevation information between sites of close proximity should be field verified. Sites with an elevation equal to or higher than the target property have been differentiated below from sites with an elevation lower than the target property.

Page numbers and map identification numbers refer to the EDR Radius Map report where detailed data on individual sites can be reviewed.

Sites listed in ***bold italics*** are in multiple databases.

Unmappable (orphan) sites are not considered in the foregoing analysis.

STANDARD ENVIRONMENTAL RECORDS

Lists of Federal sites subject to CERCLA removals and CERCLA orders

SEMS: SEMS (Superfund Enterprise Management System) tracks hazardous waste sites, potentially hazardous waste sites, and remedial activities performed in support of EPA's Superfund Program across the United States. The list was formerly known as CERCLIS, renamed to SEMS by the EPA in 2015. The list contains data on potentially hazardous waste sites that have been reported to the USEPA by states, municipalities, private companies and private persons, pursuant to Section 103 of the Comprehensive Environmental Response, Compensation, and Liability Act (CERCLA). This dataset also contains sites which are either proposed to or on the National Priorities List (NPL) and the sites which are in the screening and assessment phase for possible inclusion on the NPL.

A review of the SEMS list, as provided by EDR, and dated 07/26/2022 has revealed that there is 1 SEMS site within approximately 0.5 miles of the target property.

<u>Equal/Higher Elevation</u>	<u>Address</u>	<u>Direction / Distance</u>	<u>Map ID</u>	<u>Page</u>
<i>109TH PLACE TEAR GAS</i> Site ID: 0507320 EPA Id: IL0000027714	<i>SG WEST 109TH PLACE</i>	<i>NNW 1/4 - 1/2 (0.315 mi.)</i>	<i>97</i>	<i>87</i>

Lists of Federal RCRA facilities undergoing Corrective Action

CORRACTS: CORRACTS is a list of handlers with RCRA Corrective Action Activity. This report shows which nationally-defined corrective action core events have occurred for every handler that has had corrective action activity.

A review of the CORRACTS list, as provided by EDR, and dated 06/20/2022 has revealed that there are 4 CORRACTS sites within approximately 1 mile of the target property.

<u>Lower Elevation</u>	<u>Address</u>	<u>Direction / Distance</u>	<u>Map ID</u>	<u>Page</u>
<i>SHERWIN WILLIAMS CO</i> EPA ID:: ILD000672451	<i>10909 S COTTAGE GROV</i>	<i>ENE 1/2 - 1 (0.698 mi.)</i>	<i>109</i>	<i>113</i>
<i>LIQUID DYNAMICS</i> EPA ID:: ILD074410390	<i>655 E 114TH S</i>	<i>ESE 1/2 - 1 (0.775 mi.)</i>	<i>110</i>	<i>132</i>
<i>CHICAGO SPECIALTIES</i> EPA ID:: ILD981091291	<i>735 E 115TH ST</i>	<i>ESE 1/2 - 1 (0.888 mi.)</i>	<i>R113</i>	<i>182</i>
<i>SHERWIN WILLIAMS CO</i> EPA ID:: ILD005456439	<i>11541 S CHAMPLAIN AV</i>	<i>SE 1/2 - 1 (0.891 mi.)</i>	<i>114</i>	<i>269</i>

EXECUTIVE SUMMARY

Lists of Federal RCRA generators

RCRA-VSQG: RCRAInfo is EPA's comprehensive information system, providing access to data supporting the Resource Conservation and Recovery Act (RCRA) of 1976 and the Hazardous and Solid Waste Amendments (HSWA) of 1984. The database includes selective information on sites which generate, transport, store, treat and/or dispose of hazardous waste as defined by the Resource Conservation and Recovery Act (RCRA). Very small quantity generators (VSQGs) generate less than 100 kg of hazardous waste, or less than 1 kg of acutely hazardous waste per month.

A review of the RCRA-VSQG list, as provided by EDR, and dated 06/20/2022 has revealed that there is 1 RCRA-VSQG site within approximately 0.25 miles of the target property.

<u>Lower Elevation</u>	<u>Address</u>	<u>Direction / Distance</u>	<u>Map ID</u>	<u>Page</u>
PALMER PARK EPA ID:: ILR000150235	201 E 111TH ST	NE 1/8 - 1/4 (0.189 mi.)	70	56

Lists of state- and tribal hazardous waste facilities

IL SSU: The State Response Action Program database identifies the status of all sites under the responsibility of the Illinois EPA's State Sites Unit.

A review of the IL SSU list, as provided by EDR, and dated 03/23/2022 has revealed that there are 3 IL SSU sites within approximately 1 mile of the target property.

<u>Lower Elevation</u>	<u>Address</u>	<u>Direction / Distance</u>	<u>Map ID</u>	<u>Page</u>
U.S. SCRAP SSU Status: Transferred Facility Id: 0316000022 Facility Id: 0316000022	391 EAST KENSINGTON	SE 1/2 - 1 (0.575 mi.)	108	112
CHICAGO SPECIALTIES, SSU Status: Completed Facility Id: 0316495004	735 EAST 115TH STREE	ESE 1/2 - 1 (0.888 mi.)	R112	180
PULLMAN CAR MANUFACT SSU Status: Backlog Facility Id: 0316505070	748 EAST 111TH STREE	E 1/2 - 1 (0.967 mi.)	115	574

Lists of state and tribal leaking storage tanks

IL LUST: The Leaking Underground Storage Tank Incident Reports contain an inventory of reported leaking underground storage tank incidents. The data come from the Illinois Environmental Protection Agency's LUST Incident Report.

A review of the IL LUST list, as provided by EDR, and dated 07/18/2022 has revealed that there are 15 IL LUST sites within approximately 0.5 miles of the target property.

<u>Equal/Higher Elevation</u>	<u>Address</u>	<u>Direction / Distance</u>	<u>Map ID</u>	<u>Page</u>
HENTON, ELAINE	11254-11256 SOUTH ST	WSW 0 - 1/8 (0.122 mi.)	I30	24

EXECUTIVE SUMMARY

<p>NFA/NFR Letter: 2021-09-29 Incident Num: 20210382 IL EPA Id: 316495200</p>				
YMCA	4 EAST 111TH ST.	NW 1/8 - 1/4 (0.162 mi.)	M47	37
<p>NFA/NFR Letter: 2009-02-24 Incident Num: 911600 IL EPA Id: 316495043</p>				
ROSELAND MARATHON	2 WEST 111TH STREET	NW 1/8 - 1/4 (0.174 mi.)	M61	50
<p>Incident Num: 20080184 IL EPA Id: 316495042</p>				
ILLINOIS BELL TELEPH	65 WEST 113TH PL.	SW 1/4 - 1/2 (0.274 mi.)	93	84
<p>NFA/NFR Letter: 2004-05-04 Incident Num: 903598 IL EPA Id: 316495033</p>				
ROSELAND MEDICAL CEN	100-136 WEST 111TH S	WNW 1/4 - 1/2 (0.298 mi.)	95	86
<p>NFA/NFR Letter: 2008-01-25 Incident Num: 20070049 IL EPA Id: 316495173</p>				
TADROS, MUSA	11442 SOUTH MICHIGAN	S 1/4 - 1/2 (0.303 mi.)	96	87
<p>NFA/NFR Letter: 1998-01-27 Incident Num: 960704 IL EPA Id: 316500008</p>				
ABANDONED GAS STATIO	2 WEST 115TH STREET	SSW 1/4 - 1/2 (0.337 mi.)	98	89
<p>Incident Num: 980685 Incident Num: 20111008 IL EPA Id: 316495103</p>				
TRIANGLE TRANSMISSIO	35 W 115TH ST	SSW 1/4 - 1/2 (0.379 mi.)	100	97
<p>Incident Num: 992324 IL EPA Id: 316495120</p>				
MARQUETTE BANK	135-39 WEST 114TH ST	SW 1/4 - 1/2 (0.395 mi.)	101	101
<p>NFA/NFR Letter: 2002-01-25 Incident Num: 20011638 IL EPA Id: 316495139</p>				
CHICAGO, CITY OF	11500 SOUTH PERRY	SSW 1/4 - 1/2 (0.421 mi.)	Q103	102
<p>Incident Num: 20002342 IL EPA Id: 316495135</p>				
Lower Elevation	Address	Direction / Distance	Map ID	Page
SOUTHSIDE COLLEGE PR	250 EAST 111TH ST.	ENE 1/4 - 1/2 (0.275 mi.)	94	84
<p>NFA/NFR Letter: 2000-06-29 Incident Num: 992547 IL EPA Id: 316505015</p>				
METHODIST YOUTH SERV	11515 SOUTH PRAIRIE	SSE 1/4 - 1/2 (0.416 mi.)	102	102
<p>NFA/NFR Letter: 2005-11-23 Incident Num: 20050964 IL EPA Id: 316745060</p>				
KENSINGTON SERV STAT	162 E KENSINGTON	SSE 1/4 - 1/2 (0.432 mi.)	105	106
<p>Incident Num: 960207 IL EPA Id: 316505018</p>				
CLARK OIL & REFINING	11555 SOUTH MICHIGAN	S 1/4 - 1/2 (0.448 mi.)	106	111

EXECUTIVE SUMMARY

NFA/NFR Letter: 1995-01-09
 Incident Num: 912512
 IL EPA Id: 316535008

FRIESON, PHYLLIS	342 EAST 115TH STREE	SE 1/4 - 1/2 (0.457 mi.)	107	112
NFA/NFR Letter: 2007-05-29				
Incident Num: 20061096				
IL EPA Id: 316495171				

Lists of state and tribal registered storage tanks

IL UST: The Underground Storage Tank database contains registered USTs. USTs are regulated under Subtitle I of the Resource Conservation and Recovery Act (RCRA). The data come from the Illinois State Fire Marshal's STC Facility List.

A review of the IL UST list, as provided by EDR, and dated 07/18/2022 has revealed that there are 6 IL UST sites within approximately 0.25 miles of the target property.

<u>Equal/Higher Elevation</u>	<u>Address</u>	<u>Direction / Distance</u>	<u>Map ID</u>	<u>Page</u>
BEAUTY SHOP Facility Id: 2047230 Tank Status: Removed Status: EXEMPT	11254-56 S STATE STR	WSW 0 - 1/8 (0.122 mi.)	I31	25
111TH STREET SUPER S Facility Id: 2017200 Tank Status: Currently in use Status: ACTIVE	11100 S. STATE STREE	NW 1/8 - 1/4 (0.170 mi.)	M54	43
ROSELAND MARATHON Facility Id: 2023171 Tank Status: Currently in use Status: ACTIVE	2 WEST 111TH STREET	NW 1/8 - 1/4 (0.174 mi.)	M61	50
ABANDONED SERVICE ST Facility Id: 2040529 Tank Status: Does Not Exist Status: EXEMPT	68 W 111TH ST	NW 1/8 - 1/4 (0.245 mi.)	N87	77
ROSELAND COMMUNITY H Facility Id: 2038282 Tank Status: Currently in use Status: ACTIVE	45 WEST 111TH STREET	NW 1/8 - 1/4 (0.247 mi.)	N90	80
<u>Lower Elevation</u>	<u>Address</u>	<u>Direction / Distance</u>	<u>Map ID</u>	<u>Page</u>
ADA S. MCKINLEY COMM Facility Id: 2047070 Tank Status: Abandoned in place Status: EXEMPT	11400 S. EDBROOKE	S 1/8 - 1/4 (0.225 mi.)	76	64

EXECUTIVE SUMMARY

State and tribal institutional control / engineering control registries

IL ENG CONTROLS: Sites with Engineering Controls.

A review of the IL ENG CONTROLS list, as provided by EDR, and dated 06/27/2022 has revealed that there is 1 IL ENG CONTROLS site within approximately 0.5 miles of the target property.

<u>Equal/Higher Elevation</u>	<u>Address</u>	<u>Direction / Distance</u>	<u>Map ID</u>	<u>Page</u>
LAKEFRONT SUPPORTING Illinois Epa Id: 316495014	11023-11045 S WENTWO	WNW 1/4 - 1/2 (0.366 mi.)	99	91

IL INST CONTROL: Legal or administrative restrictions on land use and/or other activities (e.g., groundwater use restrictions) which effectively limit exposure to contamination may be employed as alternatives to removal or treatment of contamination.

A review of the IL INST CONTROL list, as provided by EDR, and dated 06/27/2022 has revealed that there is 1 IL INST CONTROL site within approximately 0.5 miles of the target property.

<u>Equal/Higher Elevation</u>	<u>Address</u>	<u>Direction / Distance</u>	<u>Map ID</u>	<u>Page</u>
LAKEFRONT SUPPORTING Illinois EPA Id: 316495014	11023-11045 S WENTWO	WNW 1/4 - 1/2 (0.366 mi.)	99	91

Lists of state and tribal voluntary cleanup sites

IL SRP: Illinois Environmental Protection Agency, Site Remediation Program Database

A review of the IL SRP list, as provided by EDR, and dated 06/27/2022 has revealed that there is 1 IL SRP site within approximately 0.5 miles of the target property.

<u>Equal/Higher Elevation</u>	<u>Address</u>	<u>Direction / Distance</u>	<u>Map ID</u>	<u>Page</u>
LAKEFRONT SUPPORTING IL EPA Id: 316495014	11023-11045 S WENTWO	WNW 1/4 - 1/2 (0.366 mi.)	99	91

ADDITIONAL ENVIRONMENTAL RECORDS

Local Brownfield lists

US BROWNFIELDS: The EPA's listing of Brownfields properties from the Cleanups in My Community program, which provides information on Brownfields properties for which information is reported back to EPA, as well as areas served by Brownfields grant programs.

A review of the US BROWNFIELDS list, as provided by EDR, and dated 02/23/2022 has revealed that there are 3 US BROWNFIELDS sites within approximately 0.5 miles of the target property.

<u>Equal/Higher Elevation</u>	<u>Address</u>	<u>Direction / Distance</u>	<u>Map ID</u>	<u>Page</u>
3 W 114TH ST	3 W 114TH ST	SSW 1/8 - 1/4 (0.242 mi.)	O83	71

EXECUTIVE SUMMARY

ACRES property ID: 133623
Cleanup Completion Date: -

ROSELAND COMMUNITY **110TH PLACE AND MICH** **N 1/8 - 1/4 (0.248 mi.)** **P92** **81**

ACRES property ID: 13876
Cleanup Completion Date: -

11500 S PERRY **11500 S PERRY** **SSW 1/4 - 1/2 (0.421 mi.)** **Q104** **103**

ACRES property ID: 133625
Cleanup Completion Date: -

Local Lists of Registered Storage Tanks

IL TANKS: This dataset contains Aboveground Storage Tank (AST) and Underground Storage Tank (UST) information from the Department of Public Health's (CDPH) Tank Asset Database. The Tank Asset Database contains tank information from CDPH AST and UST permit applications as well as UST records imported from the historic Department of Environment (DOE) database. This dataset also includes AST records from the historic DOE and pre-1992 UST records from the Building Department.

A review of the IL TANKS list, as provided by EDR, and dated 06/08/2022 has revealed that there are 63 IL TANKS sites within approximately 0.25 miles of the target property.

<u>Equal/Higher Elevation</u>	<u>Address</u>	<u>Direction / Distance</u>	<u>Map ID</u>	<u>Page</u>
THREE SISTERS STORE	11155 S MICHIGAN AVE	NNW 0 - 1/8 (0.016 mi.)	A5	13
NATIONAL CLOTHING	11200 S MICHIGAN AVE	WNW 0 - 1/8 (0.020 mi.)	A6	14
J. C. PENNEY COMPANY	11218 S MICHIGAN AVE	WSW 0 - 1/8 (0.020 mi.)	A7	14
NEISNER DNOS ST	11151 S MICHIGAN AVE	NNW 0 - 1/8 (0.025 mi.)	A8	15
RETAIL/JOON K LEE	11142 S MICHIGAN AVE	NNW 0 - 1/8 (0.042 mi.)	9	15
PETER BAKEHA	31 E 112TH PL	SW 0 - 1/8 (0.059 mi.)	B10	17
MEDICAL ART BUILDING	11108 S MICHIGAN AVE	NNW 0 - 1/8 (0.097 mi.)	E16	18
PRESBYTERIAN CHURCH	11205 S STATE ST	W 0 - 1/8 (0.107 mi.)	F17	19
ROBERT DOMBERG	1 E 112TH ST	W 0 - 1/8 (0.108 mi.)	F19	20
ROBERT DOMBERG	1 E 112TH ST	W 0 - 1/8 (0.108 mi.)	F20	20
RAY WESTFALL	33 E 113TH ST	SSW 0 - 1/8 (0.109 mi.)	G21	21
SPIEGELS INC.	11105 S MICHIGAN AVE	N 0 - 1/8 (0.112 mi.)	E23	21
BART REALTY	11246 S STATE ST	WSW 0 - 1/8 (0.119 mi.)	I26	22
BART REALTY	11246 S STATE ST	WSW 0 - 1/8 (0.119 mi.)	I27	23
PRESBYTERIAN CHURCH	11204 S STATE ST	W 0 - 1/8 (0.120 mi.)	F28	23
BERMANS	11315 S MICHIGAN AVE	S 0 - 1/8 (0.125 mi.)	D32	27
MURRAY'S DISCOUNT AU	55 E 111TH ST	NNW 1/8 - 1/4 (0.127 mi.)	E33	27
WESTERN AUTO STORES	1 E 113TH ST	SW 1/8 - 1/4 (0.137 mi.)	K35	31
V.A. SMITH COMPANY	30 E 113TH PL	SSW 1/8 - 1/4 (0.147 mi.)	G37	32
JOHN SEGENFREDDO	1 E 111TH ST	NW 1/8 - 1/4 (0.149 mi.)	J38	32
JOHN SEGENFREDDO	1 E 111TH ST	NW 1/8 - 1/4 (0.149 mi.)	J39	33
JOHN SEGENFREDDO	1 E 111TH ST	NW 1/8 - 1/4 (0.149 mi.)	J40	33
JOHN SEGENFREDDO	1 E 111TH ST	NW 1/8 - 1/4 (0.149 mi.)	J41	34
JOHN SEGENFREDDO	1 E 111TH ST	NW 1/8 - 1/4 (0.149 mi.)	J42	34
SAINT STEPHANS	11300 S STATE ST	SW 1/8 - 1/4 (0.159 mi.)	K44	35
YMCA	4 E 111TH ST	NW 1/8 - 1/4 (0.162 mi.)	M45	36
YMCA	4 E 111TH ST	NW 1/8 - 1/4 (0.162 mi.)	M46	36
ROSELAND MARATHON	2 E 111TH ST	NW 1/8 - 1/4 (0.168 mi.)	M48	37
BULK PETROLEUM	11100 S STATE ST	NW 1/8 - 1/4 (0.170 mi.)	M50	39
CLARK	11100 S STATE ST	NW 1/8 - 1/4 (0.170 mi.)	M51	40
BULK PETROLEUM	11100 S STATE ST	NW 1/8 - 1/4 (0.170 mi.)	M52	42
BULK PETROLEUM	11100 S STATE ST	NW 1/8 - 1/4 (0.170 mi.)	M53	42

EXECUTIVE SUMMARY

<u>Equal/Higher Elevation</u>	<u>Address</u>	<u>Direction / Distance</u>	<u>Map ID</u>	<u>Page</u>
BULK PETROLEUM	11100 S STATE ST	NW 1/8 - 1/4 (0.170 mi.)	M55	45
BULK PETROLEUM	11100 S STATE ST	NW 1/8 - 1/4 (0.170 mi.)	M56	45
BULK PETROLEUM	11100 S STATE ST	NW 1/8 - 1/4 (0.170 mi.)	M57	46
BULK PETROLEUM	11100 S STATE ST	NW 1/8 - 1/4 (0.170 mi.)	M58	46
AMOCO OIL	2 W 111TH ST	NW 1/8 - 1/4 (0.174 mi.)	M60	50
AMOCO OIL	2 W 111TH ST	NW 1/8 - 1/4 (0.174 mi.)	M62	52
AMOCO OIL	2 W 111TH ST	NW 1/8 - 1/4 (0.174 mi.)	M63	53
AMOCO OIL	2 W 111TH ST	NW 1/8 - 1/4 (0.174 mi.)	M64	53
AMOCO OIL	2 W 111TH ST	NW 1/8 - 1/4 (0.174 mi.)	M65	54
AMOCO OIL	2 W 111TH ST	NW 1/8 - 1/4 (0.174 mi.)	M66	54
AMOCO OIL	2 W 111TH ST	NW 1/8 - 1/4 (0.174 mi.)	M67	55
AMOCO OIL	2 W 111TH ST	NW 1/8 - 1/4 (0.174 mi.)	M68	55
AMOCO OIL	2 W 111TH ST	NW 1/8 - 1/4 (0.174 mi.)	M69	56
SEE 2-12 WEST 111TH	11048 S STATE ST	NW 1/8 - 1/4 (0.207 mi.)	M72	62
UP TO DATE LAUNDRY	21 E 110TH PL	NNW 1/8 - 1/4 (0.223 mi.)	74	63
ROSELAND COMMUNITY H	46 W 111TH ST	NW 1/8 - 1/4 (0.225 mi.)	N75	64
ROSELAND COMMUNITY H	54 W 111TH ST	NW 1/8 - 1/4 (0.226 mi.)	N77	65
ROSELAND COMMUNITY H	54 W 111TH ST	NW 1/8 - 1/4 (0.226 mi.)	N78	65
SIDNEY WANZER DAIRY	29 E 114TH ST	SSW 1/8 - 1/4 (0.229 mi.)	O79	66
SIDNEY WANZER DAIRY	29 E 114TH ST	SSW 1/8 - 1/4 (0.229 mi.)	O80	66
SAINT NICHOLAS	11352 S STATE ST	SSW 1/8 - 1/4 (0.230 mi.)	81	67
MARY DOCKUS	68 W 111TH ST	NW 1/8 - 1/4 (0.245 mi.)	N84	74
ABANDONED SERVICE ST	68 W 111TH ST	NW 1/8 - 1/4 (0.245 mi.)	N85	74
MARY DOCKUS	68 W 111TH ST	NW 1/8 - 1/4 (0.245 mi.)	N86	77
ROSELAND COMMUNITY H	45 W 111TH ST	NW 1/8 - 1/4 (0.247 mi.)	N88	78
ROSELAND COMMUNITY H	45 W 111TH ST	NW 1/8 - 1/4 (0.247 mi.)	N89	79
ROSELAND COMMUNITY H	45 W 111TH ST	NW 1/8 - 1/4 (0.247 mi.)	N91	80
<u>Lower Elevation</u>	<u>Address</u>	<u>Direction / Distance</u>	<u>Map ID</u>	<u>Page</u>
CHAR H. BRANDT & COM	132 E 111TH ST	NNE 1/8 - 1/4 (0.137 mi.)	H36	31
DR WASS & SMITH	150 E 111TH ST	NNE 1/8 - 1/4 (0.158 mi.)	L43	35
ST. MATTHIAS CHURCH	168 E 111TH ST	NNE 1/8 - 1/4 (0.169 mi.)	L49	39
ROSELAND MISSION	11026 S INDIANA AVE	NNE 1/8 - 1/4 (0.217 mi.)	73	63

Other Ascertainable Records

RCRA NonGen / NLR: RCRAInfo is EPA's comprehensive information system, providing access to data supporting the Resource Conservation and Recovery Act (RCRA) of 1976 and the Hazardous and Solid Waste Amendments (HSWA) of 1984. The database includes selective information on sites which generate, transport, store, treat and/or dispose of hazardous waste as defined by the Resource Conservation and Recovery Act (RCRA). Non-Generators do not presently generate hazardous waste.

A review of the RCRA NonGen / NLR list, as provided by EDR, and dated 06/20/2022 has revealed that there are 4 RCRA NonGen / NLR sites within approximately 0.25 miles of the target property.

<u>Equal/Higher Elevation</u>	<u>Address</u>	<u>Direction / Distance</u>	<u>Map ID</u>	<u>Page</u>
AMOCO 5023 EPA ID:: ILD984922831	2 W 111TH	WNW 1/8 - 1/4 (0.130 mi.)	J34	28
WALGREENS 2210 EPA ID:: ILR000041418	11040 S MICHIGAN AVE	N 1/8 - 1/4 (0.171 mi.)	59	47
USPS ROSELAND STATIO	11033 S STATE ST	NNW 1/8 - 1/4 (0.206 mi.)	M71	59

EXECUTIVE SUMMARY

EPA ID:: ILR000001610

THUNDERBOLT TRANSPOR

11005 S MICHIGAN AVE

N 1/8 - 1/4 (0.237 mi.)

P82

67

EPA ID:: ILD980903389

EDR HIGH RISK HISTORICAL RECORDS

EDR Exclusive Records

EDR MGP: The EDR Proprietary Manufactured Gas Plant Database includes records of coal gas plants (manufactured gas plants) compiled by EDR's researchers. Manufactured gas sites were used in the United States from the 1800's to 1950's to produce a gas that could be distributed and used as fuel. These plants used whale oil, rosin, coal, or a mixture of coal, oil, and water that also produced a significant amount of waste. Many of the byproducts of the gas production, such as coal tar (oily waste containing volatile and non-volatile chemicals), sludges, oils and other compounds are potentially hazardous to human health and the environment. The byproduct from this process was frequently disposed of directly at the plant site and can remain or spread slowly, serving as a continuous source of soil and groundwater contamination.

A review of the EDR MGP list, as provided by EDR, has revealed that there is 1 EDR MGP site within approximately 1 mile of the target property.

<u>Lower Elevation</u>	<u>Address</u>	<u>Direction / Distance</u>	<u>Map ID</u>	<u>Page</u>
PEOPLES GAS AND LIGH	700-750 EAST 111TH S	ENE 1/2 - 1 (0.800 mi.)	111	179

EDR Hist Auto: EDR has searched selected national collections of business directories and has collected listings of potential gas station/filling station/service station sites that were available to EDR researchers. EDR's review was limited to those categories of sources that might, in EDR's opinion, include gas station/filling station/service station establishments. The categories reviewed included, but were not limited to gas, gas station, gasoline station, filling station, auto, automobile repair, auto service station, service station, etc. This database falls within a category of information EDR classifies as "High Risk Historical Records", or HRHR. EDR's HRHR effort presents unique and sometimes proprietary data about past sites and operations that typically create environmental concerns, but may not show up in current government records searches.

A review of the EDR Hist Auto list, as provided by EDR, has revealed that there are 2 EDR Hist Auto sites within approximately 0.125 miles of the target property.

<u>Equal/Higher Elevation</u>	<u>Address</u>	<u>Direction / Distance</u>	<u>Map ID</u>	<u>Page</u>
WESTFALL SVENDSEN	33 E 113TH	SSW 0 - 1/8 (0.109 mi.)	G22	21
<u>Lower Elevation</u>	<u>Address</u>	<u>Direction / Distance</u>	<u>Map ID</u>	<u>Page</u>
HARDERS PAUL	11250 EDBROOKE AV	SSE 0 - 1/8 (0.060 mi.)	C11	17

EXECUTIVE SUMMARY

EDR Hist Cleaner: EDR has searched selected national collections of business directories and has collected listings of potential dry cleaner sites that were available to EDR researchers. EDR's review was limited to those categories of sources that might, in EDR's opinion, include dry cleaning establishments. The categories reviewed included, but were not limited to dry cleaners, cleaners, laundry, laundromat, cleaning/laundry, wash & dry etc. This database falls within a category of information EDR classifies as "High Risk Historical Records", or HRHR. EDR's HRHR effort presents unique and sometimes proprietary data about past sites and operations that typically create environmental concerns, but may not show up in current government records searches.

A review of the EDR Hist Cleaner list, as provided by EDR, has revealed that there are 9 EDR Hist Cleaner sites within approximately 0.125 miles of the target property.

<u>Equal/Higher Elevation</u>	<u>Address</u>	<u>Direction / Distance</u>	<u>Map ID</u>	<u>Page</u>
PETERSON JOHN W	11221 S MICH AV	SSW 0 - 1/8 (0.005 mi.)	A4	13
HESS VICTOR	23 E 112TH PL	SW 0 - 1/8 (0.067 mi.)	B12	17
YUNG LEE F	34 E 113TH BL	SSW 0 - 1/8 (0.080 mi.)	B14	18
ROSELAND HAND LAUNDR	110 E 113TH	S 0 - 1/8 (0.080 mi.)	D15	18
TESHJEHN MICHAEL	11107 S MICH AV	N 0 - 1/8 (0.107 mi.)	E18	19
MOHTESIAN NICHOLAS	11311 S MICH AV	S 0 - 1/8 (0.115 mi.)	D24	22
CORNER CLNRS	2 E 113TH ST	SW 0 - 1/8 (0.120 mi.)	I29	24
<u>Lower Elevation</u>	<u>Address</u>	<u>Direction / Distance</u>	<u>Map ID</u>	<u>Page</u>
TARIKS CLEANERS	128 E 113TH ST	SSE 0 - 1/8 (0.077 mi.)	C13	18
MEL S	123 E 111TH	NNE 0 - 1/8 (0.118 mi.)	H25	22

EXECUTIVE SUMMARY

Due to poor or inadequate address information, the following sites were not mapped. Count: 1 records.

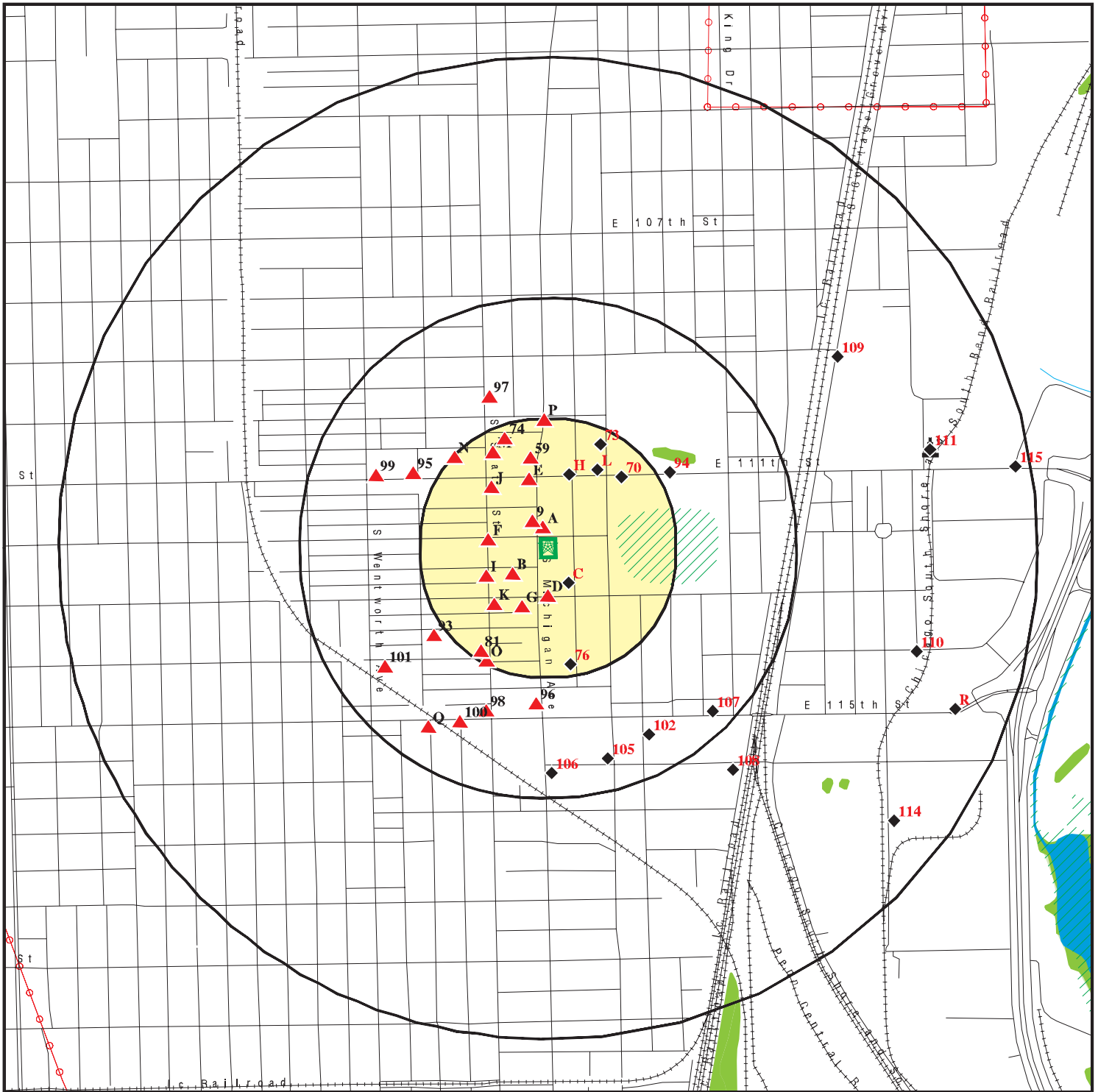
Site Name

US SCRAP

Database(s)

SEMS, PRP, CONSENT

OVERVIEW MAP - 7161923.2S



Target Property

Sites at elevations higher than or equal to the target property

Sites at elevations lower than the target property

Manufactured Gas Plants

National Priority List Sites

Dept. Defense Sites

Indian Reservations BIA

Power transmission lines

Special Flood Hazard Area (1%)

0.2% Annual Chance Flood Hazard

National Wetland Inventory

State Wetlands

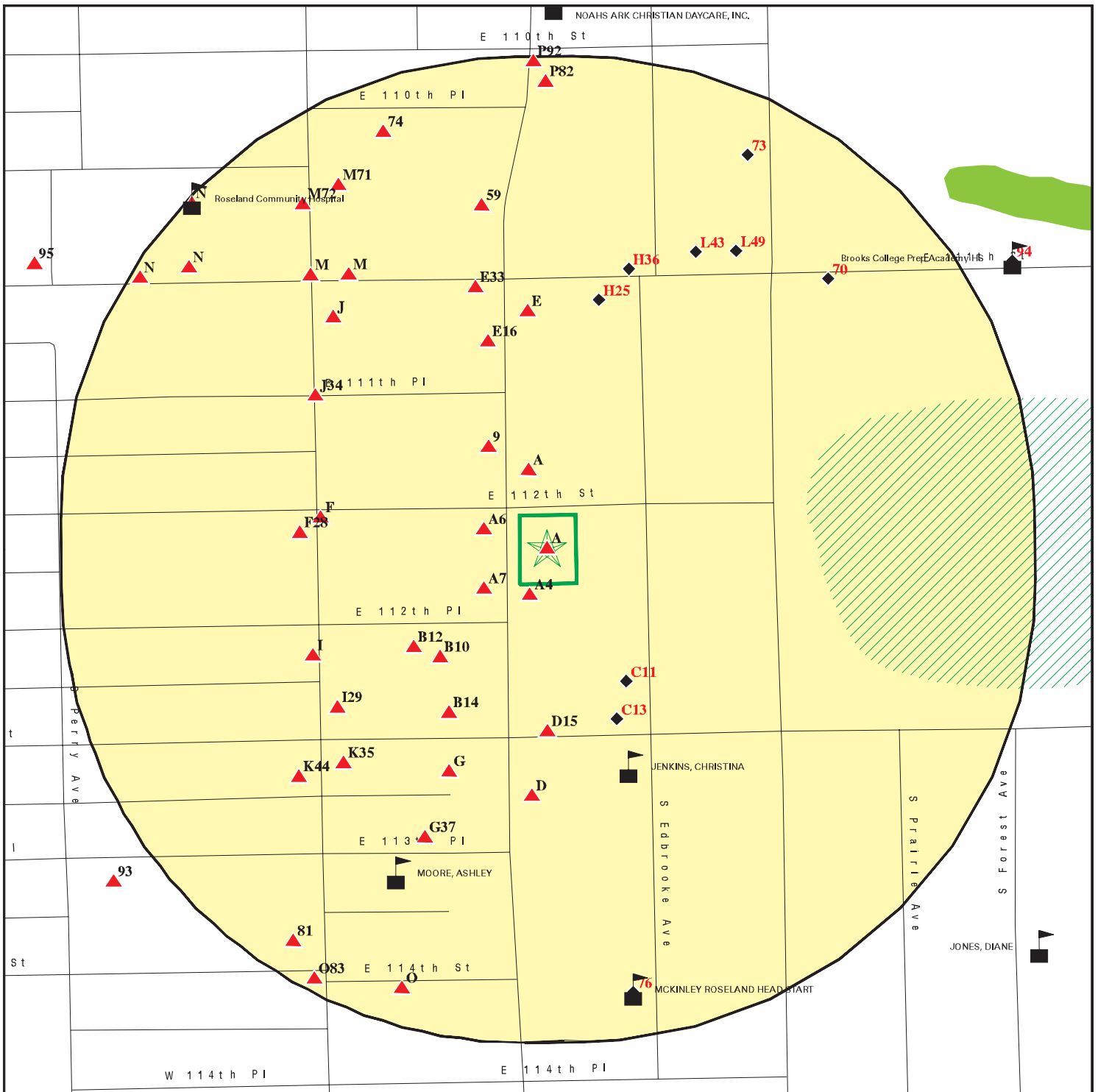


This report includes Interactive Map Layers to display and/or hide map information. The legend includes only those icons for the default map view.

SITE NAME: Vacant Land
 ADDRESS: 11201-19 S. Michigan Ave.
 Chicago IL 60628
 LAT/LONG: 41.69048 / 87.620626

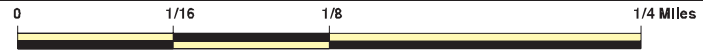
CLIENT: Brecheisen Engineering Inc.
 CONTACT: Thomas Brecheisen
 INQUIRY #: 7161923.2s
 DATE: October 28, 2022 9:17 am

DETAIL MAP - 7161923.2S



- Target Property
- Sites at elevations higher than or equal to the target property
- Sites at elevations lower than the target property
- Manufactured Gas Plants
- Sensitive Receptors
- National Priority List Sites
- Dept. Defense Sites

- Indian Reservations BIA
- Special Flood Hazard Area (1%)
- 0.2% Annual Chance Flood Hazard
- National Wetland Inventory
- State Wetlands



This report includes Interactive Map Layers to display and/or hide map information. The legend includes only those icons for the default map view.

<p>SITE NAME: Vacant Land ADDRESS: 11201-19 S. Michigan Ave. Chicago IL 60628 LAT/LONG: 41.69048 / 87.620626</p>	<p>CLIENT: Brecheisen Engineering Inc. CONTACT: Thomas Brecheisen INQUIRY #: 7161923.2s DATE: October 28, 2022 9:17 am</p>
---	---

MAP FINDINGS SUMMARY

Database	Search Distance (Miles)	Target Property	< 1/8	1/8 - 1/4	1/4 - 1/2	1/2 - 1	> 1	Total Plotted
STANDARD ENVIRONMENTAL RECORDS								
<i>Lists of Federal NPL (Superfund) sites</i>								
NPL	1.000		0	0	0	0	NR	0
Proposed NPL	1.000		0	0	0	0	NR	0
NPL LIENS	1.000		0	0	0	0	NR	0
<i>Lists of Federal Delisted NPL sites</i>								
Delisted NPL	1.000		0	0	0	0	NR	0
<i>Lists of Federal sites subject to CERCLA removals and CERCLA orders</i>								
FEDERAL FACILITY	0.500		0	0	0	NR	NR	0
SEMS	0.500		0	0	1	NR	NR	1
<i>Lists of Federal CERCLA sites with NFRAP</i>								
SEMS-ARCHIVE	0.500		0	0	0	NR	NR	0
<i>Lists of Federal RCRA facilities undergoing Corrective Action</i>								
CORRACTS	1.000		0	0	0	4	NR	4
<i>Lists of Federal RCRA TSD facilities</i>								
RCRA-TSDF	0.500		0	0	0	NR	NR	0
<i>Lists of Federal RCRA generators</i>								
RCRA-LQG	0.250		0	0	NR	NR	NR	0
RCRA-SQG	0.250		0	0	NR	NR	NR	0
RCRA-VSQG	0.250		0	1	NR	NR	NR	1
<i>Federal institutional controls / engineering controls registries</i>								
LUCIS	0.500		0	0	0	NR	NR	0
US ENG CONTROLS	0.500		0	0	0	NR	NR	0
US INST CONTROLS	0.500		0	0	0	NR	NR	0
<i>Federal ERNS list</i>								
ERNS	0.001		0	NR	NR	NR	NR	0
<i>Lists of state- and tribal hazardous waste facilities</i>								
IL SSU	1.000		0	0	0	3	NR	3
<i>Lists of state and tribal landfills and solid waste disposal facilities</i>								
IL CCDD	0.500		0	0	0	NR	NR	0
IL SWF/LF	0.500		0	0	0	NR	NR	0
IL LF SPECIAL WASTE	0.500		0	0	0	NR	NR	0
IL NIPC	0.500		0	0	0	NR	NR	0

MAP FINDINGS SUMMARY

Database	Search Distance (Miles)	Target Property	< 1/8	1/8 - 1/4	1/4 - 1/2	1/2 - 1	> 1	Total Plotted
<i>Lists of state and tribal leaking storage tanks</i>								
IL LUST	0.500		1	2	12	NR	NR	15
INDIAN LUST	0.500		0	0	0	NR	NR	0
IL LUST TRUST	0.500		0	0	0	NR	NR	0
<i>Lists of state and tribal registered storage tanks</i>								
FEMA UST	0.250		0	0	NR	NR	NR	0
IL UST	0.250	1	1	5	NR	NR	NR	7
IL AST	0.250		0	0	NR	NR	NR	0
INDIAN UST	0.250		0	0	NR	NR	NR	0
<i>State and tribal institutional control / engineering control registries</i>								
IL ENG CONTROLS	0.500		0	0	1	NR	NR	1
IL INST CONTROL	0.500		0	0	1	NR	NR	1
<i>Lists of state and tribal voluntary cleanup sites</i>								
IL SRP	0.500		0	0	1	NR	NR	1
INDIAN VCP	0.500		0	0	0	NR	NR	0
<i>Lists of state and tribal brownfield sites</i>								
IL BROWNFIELDS	0.500		0	0	0	NR	NR	0
<u>ADDITIONAL ENVIRONMENTAL RECORDS</u>								
<i>Local Brownfield lists</i>								
US BROWNFIELDS	0.500		0	2	1	NR	NR	3
<i>Local Lists of Landfill / Solid Waste Disposal Sites</i>								
INDIAN ODI	0.500		0	0	0	NR	NR	0
ODI	0.500		0	0	0	NR	NR	0
DEBRIS REGION 9	0.500		0	0	0	NR	NR	0
IHS OPEN DUMPS	0.500		0	0	0	NR	NR	0
<i>Local Lists of Hazardous waste / Contaminated Sites</i>								
US HIST CDL	0.001		0	NR	NR	NR	NR	0
IL CDL	0.001		0	NR	NR	NR	NR	0
US CDL	0.001		0	NR	NR	NR	NR	0
IL PFAS	0.500		0	0	0	NR	NR	0
<i>Local Lists of Registered Storage Tanks</i>								
IL TANKS	0.250		16	47	NR	NR	NR	63
<i>Local Land Records</i>								
LIENS 2	0.001		0	NR	NR	NR	NR	0
<i>Records of Emergency Release Reports</i>								
HMIRS	0.001		0	NR	NR	NR	NR	0

MAP FINDINGS SUMMARY

Database	Search Distance (Miles)	Target Property	< 1/8	1/8 - 1/4	1/4 - 1/2	1/2 - 1	> 1	Total Plotted
OK COMPLAINT	TP		NR	NR	NR	NR	NR	0
IL SPILLS	0.001		0	NR	NR	NR	NR	0
IL SPILLS 90	0.001		0	NR	NR	NR	NR	0
Other Ascertainable Records								
RCRA NonGen / NLR	0.250		0	4	NR	NR	NR	4
FUDS	1.000		0	0	0	0	NR	0
DOD	1.000		0	0	0	0	NR	0
SCRD DRYCLEANERS	0.500		0	0	0	NR	NR	0
US FIN ASSUR	0.001		0	NR	NR	NR	NR	0
EPA WATCH LIST	0.001		0	NR	NR	NR	NR	0
2020 COR ACTION	0.250		0	0	NR	NR	NR	0
TSCA	0.001		0	NR	NR	NR	NR	0
TRIS	0.001		0	NR	NR	NR	NR	0
SSTS	0.001		0	NR	NR	NR	NR	0
ROD	1.000		0	0	0	0	NR	0
RMP	0.001		0	NR	NR	NR	NR	0
RAATS	0.001		0	NR	NR	NR	NR	0
PRP	0.001		0	NR	NR	NR	NR	0
PADS	0.001		0	NR	NR	NR	NR	0
ICIS	0.001		0	NR	NR	NR	NR	0
FTTS	0.001		0	NR	NR	NR	NR	0
MLTS	0.001		0	NR	NR	NR	NR	0
COAL ASH DOE	0.001		0	NR	NR	NR	NR	0
COAL ASH EPA	0.500		0	0	0	NR	NR	0
PCB TRANSFORMER	0.001		0	NR	NR	NR	NR	0
RADINFO	0.001		0	NR	NR	NR	NR	0
HIST FTTS	0.001		0	NR	NR	NR	NR	0
DOT OPS	0.001		0	NR	NR	NR	NR	0
CONSENT	1.000		0	0	0	0	NR	0
INDIAN RESERV	1.000		0	0	0	0	NR	0
FUSRAP	1.000		0	0	0	0	NR	0
UMTRA	0.500		0	0	0	NR	NR	0
LEAD SMELTERS	0.001		0	NR	NR	NR	NR	0
US AIRS	0.001		0	NR	NR	NR	NR	0
US MINES	0.250		0	0	NR	NR	NR	0
ABANDONED MINES	0.250		0	0	NR	NR	NR	0
FINDS	0.001		0	NR	NR	NR	NR	0
ECHO	0.001		0	NR	NR	NR	NR	0
DOCKET HWC	0.001		0	NR	NR	NR	NR	0
UXO	1.000		0	0	0	0	NR	0
FUELS PROGRAM	0.250		0	0	NR	NR	NR	0
IL AIRS	0.001		0	NR	NR	NR	NR	0
IL ASBESTOS	0.001	1	0	NR	NR	NR	NR	1
IL BOL	0.001		0	NR	NR	NR	NR	0
IL COAL ASH	0.500		0	0	0	NR	NR	0
IL DRYCLEANERS	0.250		0	0	NR	NR	NR	0
IL Enforcement	TP	1	NR	NR	NR	NR	NR	1
IL Financial Assurance	0.001		0	NR	NR	NR	NR	0
IL HWAR	0.001		0	NR	NR	NR	NR	0
IL IMPDMENT	0.500		0	0	0	NR	NR	0

Map ID
Direction
Distance
Elevation

MAP FINDINGS

Site

Database(s)

EDR ID Number
EPA ID Number

A1
Target
Property

11201 S MICHIGAN AVE
CHICAGO, IL

IL ASBESTOS
IL PERMITS
IL CHICAGO INSPECT

S117459164
N/A

Site 1 of 8 in cluster A

Actual:
603 ft.

CHICAGO ASBESTOS:

Name: Not reported
Address: 11201 S MICHIGAN AVE
City,State,Zip: CHICAGO, IL
Notification Type: NOI DEMO/RENOVATION
Owner Name: ALLIANCE DEMOLITION
Start Date: 06/10/2019
End Date: 08/01/2019
Comments: CITY OF CHICAGO DEMOLITION AND REMOVAL OF BRICK COMMERCIAL BUILDING.
Data Source: DEPT. OF PUBLIC HEALTH
Modify Date: 12/04/2019 12:00:00 AM
Location: POINT (-87.6208804369684 41.69075019344447)
Latitude: 41.69075019344447
Longitude: -87.6208804369684

Name: Not reported
Address: 11201 S MICHIGAN AVE
City,State,Zip: CHICAGO, IL
Notification Type: NOI DEMO/RENOVATION
Owner Name: RYAN JENSEN
Start Date: 06/10/2019
End Date: 08/01/2019
Comments: CITY OF CHICAGO DEMOLITION AND REMOVAL OF BRICK COMMERCIAL BUILDING.
Data Source: DEPT. OF PUBLIC HEALTH
Modify Date: 12/04/2019 12:00:00 AM
Location: POINT (-87.6208804369684 41.69075019344447)
Latitude: 41.69075019344447
Longitude: -87.6208804369684

Name: Not reported
Address: 11201 S MICHIGAN AVE
City,State,Zip: CHICAGO, IL
Notification Type: NOI DEMO/RENOVATION
Owner Name: KATIE MCCORMICK
Start Date: 06/10/2019
End Date: 08/01/2019
Comments: CITY OF CHICAGO DEMOLITION AND REMOVAL OF BRICK COMMERCIAL BUILDING.
Data Source: DEPT. OF PUBLIC HEALTH
Modify Date: 12/04/2019 12:00:00 AM
Location: POINT (-87.6208804369684 41.69075019344447)
Latitude: 41.69075019344447
Longitude: -87.6208804369684

CHICAGO PERMITS:

Name: Not reported
Address: 11201 S MICHIGAN AVE
City,State,Zip: CHICAGO, IL
Application ID: ENVAIR994520
Application Name: RESIDENTIAL
Application Type: AIR POLLUTION CONTROL PERMIT
Application Sub-Type: GENERAL POLLUTION PREVENTION(P2)
Facility Status: OPEN
Applicant: RESIDENTIAL

Map ID
Direction
Distance
Elevation

MAP FINDINGS

Site

Database(s)

EDR ID Number
EPA ID Number

(Continued)

S117459164

Issue or Entry Date: 9/4/2018
Expiration Date: Not reported
Comments: AIR POLLUTION CONTROL PERMIT [EQUIP ID: , QUANTITY: 1, DESCRIPTION:
137 - EXHAUST HOOD FILTERED, NOTE:]
Data Source: DEPT. OF PUBLIC HEALTH
Location: POINT (-87.621053 41.69046)
Name: Not reported
Address: 11201 S MICHIGAN AVE
City,State,Zip: CHICAGO, IL
Application ID: DOEUST101042
Application Name: KANG WON H
Application Type: UNDERGROUND STORAGE TANK
Application Sub-Type: ABANDON
Facility Status: CLOSED
Applicant: LEO FRONTERA
Issue or Entry Date: 6/24/1994
Expiration Date: 12/30/1994
Comments: [CONTRACTOR: SAFETY ENVIRONMENTAL CONSULTANTS] TANK CAN NOT BE
LOCATED.
Data Source: HISTORIC DEPT. OF ENVIRONMENT
Location: POINT (-87.621053 41.69046)

CHICAGO INSPECT:

Name: Not reported
Address: 11201 S MICHIGAN AVE
City,State,Zip: CHICAGO, IL
Inspection ID: 1408886
Modified Date: 12/04/2019
Inspection Name: CITY OF CHICAGO
Inspection Category: DOE GENERAL FLOW
Inspection Sub-Category: DEMOLITION/ASBESTOS
Inspector: 13776
Inspection Date: 06/11/2019
Narrative: This was a demolition (building) which was underway, with the
structure partially demolished and a worker in a machine getting
loading into a truck. There were 2 openings in the site fence, missing
fabric mesh on 1 section, and missing fence in one area. The street
was blocked by CPD because of the size and other details about the
demo. Photo A) opening Photo B) opening Photo C) missing fabric mesh
Photo D) missing fence I spoke to the site supervisor ?he stated that
the CPD used the openings during the day and their presence would
deter anyone from entering the site. He will add the missing fabric
mesh and enclose the open portion of the site. I will monitor the site
week by week.
Data Source: DEPT. OF PUBLIC HEALTH
Location: POINT (-87.6208804369684 41.69075019344447)
Latitude: 41.69075019344447
Longitude: -87.6208804369684
Name: Not reported
Address: 11201 S MICHIGAN AVE
City,State,Zip: CHICAGO, IL
Inspection ID: 1412265
Modified Date: 12/04/2019
Inspection Name: CITY OF CHICAGO
Inspection Category: DOE GENERAL FLOW

Map ID
Direction
Distance
Elevation

MAP FINDINGS

Site

Database(s)

EDR ID Number
EPA ID Number

(Continued)

S117459164

Inspection Sub-Category: DEMOLITION/ASBESTOS
Inspector: 13776
Inspection Date: 08/28/2019
Narrative: This demolition was underway, with the structure being demolished by workers in machines. The front of the building had been demolished or had collapsed into the street. They had moved the fence out to cover the area needing to be cleaned up. Photo A) fence in the street I expect the fence to be moved back once the debris is cleaned up, will check tomorrow that this has been done.

Data Source: DEPT. OF PUBLIC HEALTH
Location: POINT (-87.6208804369684 41.69075019344447)
Latitude: 41.69075019344447
Longitude: -87.6208804369684

Name: Not reported
Address: 11201 S MICHIGAN AVE
City,State,Zip: CHICAGO, IL
Inspection ID: DOEINS175573
Modified Date: 01/01/2011
Inspection Name: Kang Won H
Inspection Category: TANK COMMENTS
Inspection Sub-Category: Not reported
Inspector: Not reported
Inspection Date: 10/04/1994
Narrative: FACILITY ID:2036925 THE TANK WAS NOT LOCATED. INSTEAD TWO ABOVE GROUND STORAGE TANKS WERE FOUND AND REMOVED.

Data Source: HISTORIC DEPT. OF ENVIRONMENT
Location: POINT (-87.6208804369684 41.69075019344447)
Latitude: 41.69075019344447
Longitude: -87.6208804369684

Name: Not reported
Address: 11201 S MICHIGAN AVE
City,State,Zip: CHICAGO, IL
Inspection ID: 1485404
Modified Date: 12/04/2019
Inspection Name: CITY OF CHICAGO
Inspection Category: DOE GENERAL FLOW
Inspection Sub-Category: DEMOLITION/ASBESTOS
Inspector: 13776
Inspection Date: 12/04/2019
Narrative: The scheduled demolition has been completed and the site has been levelled to grade. Photo A) Site

Data Source: DEPT. OF PUBLIC HEALTH
Location: POINT (-87.6208804369684 41.69075019344447)
Latitude: 41.69075019344447
Longitude: -87.6208804369684

Name: Not reported
Address: 11201 S MICHIGAN AVE
City,State,Zip: CHICAGO, IL
Inspection ID: 1443358
Modified Date: 12/04/2019
Inspection Name: CITY OF CHICAGO
Inspection Category: DOE GENERAL FLOW
Inspection Sub-Category: DEMOLITION/ASBESTOS
Inspector: 13776

Map ID
 Direction
 Distance
 Elevation

MAP FINDINGS

Site

Database(s)

EDR ID Number
 EPA ID Number

(Continued)

S117459164

Inspection Date: 09/13/2019
 Narrative: This demolition was partially done but no workers were present and no work being done. There was a gap in the fence on the street side that made the site accessible. Photo A) gap in the fence I will return to address this with the contractor.
 Data Source: DEPT. OF PUBLIC HEALTH
 Location: POINT (-87.6208804369684 41.69075019344447)
 Latitude: 41.69075019344447
 Longitude: -87.6208804369684

**A2
 Target
 Property**

**KANG WON H
 11201-227 S MICHIGAN AVE
 CHICAGO, IL 60628**

**IL UST U003909406
 N/A**

Site 2 of 8 in cluster A

**Actual:
 603 ft.**

UST:
 Name: KANG WON H
 Address: 11201-227 S MICHIGAN AVE
 City: CHICAGO
 Zip: 60628
 Facility ID: 2036925
 Facility Status: EXEMPT
Facility Type: NONE
 Owner Id: U0027063
 Owner Name: Kang Won H
 Owner Address: 11201-227 S Michigan Ave
 Owner City,St,Zip: Chicago, IL 60628

Tank Number: Not reported
Tank Status: Not reported
 Tank Capacity: Not reported
 Tank Substance: Not reported
 Last Used Date: Not reported
 OSFM First Notify Date: Not reported
 Red Tag Issue Date: Not reported
 Install Date: Not reported
Green Tag Decal: Not reported
Green Tag Issue Date: Not reported
Green Tag Expire Date: Not reported
 Fee Due: Not reported
 Motor Fuel Permit Inspection Date: Not reported
 Motor Fuel Permit Expiration Date: Not reported
 MOTOR FUEL TYPE: Not reported
 Pending Nov: N
 IEMA: Not reported
 Equipment Type: Not reported
 Equipment: Not reported
 Last Passing Date: Not reported
 Test Expire Date: Not reported
 Removed Date: Not reported
 Abandoned Date: Not reported

Map ID
Direction
Distance
Elevation

MAP FINDINGS

Site

Database(s)

EDR ID Number
EPA ID Number

A3
Target
Property

11219 S MICHIGAN AVE
CHICAGO, IL

IL Enforcement
IL CHICAGO INSPECT

S117459215
N/A

Site 3 of 8 in cluster A

Actual:
603 ft.

CHICAGO ENF:

Name: Not reported
Address: 11219 S MICHIGAN AVE
City,State,Zip: CHICAGO, IL
Docket Number: 9880072
Ticket Number: 400147
Respondent: GIANT BEAUTY SUPPLY
Case Type: ADMINISTRATIVE HEARING
Violation Date: 4/3/1998
Code Violation: 11-5-023
Disposition: Not reported
Case Status: CLOSED
Fine Amount: \$50.00
Comments: Not reported
Data Source: HISTORIC DEPT. OF ENVIRONMENT
Location: POINT (-87.62087398036178 41.69018631300659)
Latitude: 41.690186313
Longitude: -87.62087398

CHICAGO INSPECT:

Name: Not reported
Address: 11219 S MICHIGAN AVE
City,State,Zip: CHICAGO, IL
Inspection ID: DOEINS8924
Modified Date: 01/01/2012
Inspection Name: GIANT BEAUTY SUPPLY
Inspection Category: SOLID WASTE INSPECTIONS
Inspection Sub-Category: BUILDING RECYCLING PROGRAM
Inspector: 56
Inspection Date: 04/03/1998
Narrative: FOR FAILURE TO ESTABLISH AN EFFECTIVE RECYCLING PROGRAM IN COMMERCIAL ESTABLISHMENTS.
Data Source: HISTORIC DEPT. OF ENVIRONMENT
Location: POINT (-87.62087398036178 41.69018631300659)
Latitude: 41.69018631300659
Longitude: -87.62087398036178

Name: Not reported
Address: 11219 S MICHIGAN AVE
City,State,Zip: CHICAGO, IL
Inspection ID: DOEINS8925
Modified Date: 01/01/2012
Inspection Name: GIANT BEAUTY SUPPLY
Inspection Category: SOLID WASTE INSPECTIONS
Inspection Sub-Category: BUILDING RECYCLING PROGRAM
Inspector: 47
Inspection Date: 10/13/1998
Narrative: COMPANY IS IN COMPLIANCE. OBSERVED DUMPSTER FOR OCC 7 BBS FOR GLASS & CANS.
Data Source: HISTORIC DEPT. OF ENVIRONMENT
Location: POINT (-87.62087398036178 41.69018631300659)
Latitude: 41.69018631300659
Longitude: -87.62087398036178

MAP FINDINGS

Map ID
Direction
Distance
Elevation

Site

Database(s)

EDR ID Number
EPA ID Number

A4
SSW
< 1/8
0.005 mi.
27 ft.

PETERSON JOHN W
11221 S MICH AV
CHICAGO, IL
Site 4 of 8 in cluster A

EDR Hist Cleaner **1009210750**
N/A

Relative:
Higher

EDR Hist Cleaner

Actual:
607 ft.

Year: Name:
1923 PETERSON JOHN W

Type:
LAUNDRIES

A5
NNW
< 1/8
0.016 mi.
82 ft.

THREE SISTERS STORE
11155 S MICHIGAN AVE
CHICAGO, IL
Site 5 of 8 in cluster A

IL TANKS **S121831947**
IL PERMITS **N/A**

Relative:
Higher

CHICAGO TANKS:

Actual:
607 ft.

Facility ID:	11155MI1947-09-23
Name:	THREE SISTERS STORE
Address:	11155 S MICHIGAN AVE
City:	CHICAGO
State:	IL
Tank Type:	UNDERGROUND STORAGE TANK
Owner:	Not reported
Tank ID:	Not reported
Tank Material:	Not reported
Tank Construction:	Not reported
Substance:	Not reported
Tank Capacity:	Not reported
Install Date:	09/23/1947
Removal Date:	Not reported
Last Used Date:	Not reported
Comments:	WORK BY: WATER TUBE BOILER & TANK; INSTALL 1-1K GAL FUEL OIL TANK FINAL 9/26/47
Data Source:	HISTORIC DEPT. OF BUILDINGS
Latitude:	41.690899361
Longitude:	-87.620882785

CHICAGO PERMITS:

Name:	Not reported
Address:	11155 S MICHIGAN AVE
City,State,Zip:	CHICAGO, IL
Application ID:	ENVAIR181108
Application Name:	CHICAGO EMERALD LLC
Application Type:	AIR POLLUTION CONTROL PERMIT
Application Sub-Type:	ARCHITECTURAL SURFACE CLEANING
Facility Status:	CLOSED
Applicant:	AMERICAN MASONRY, INC.
Issue or Entry Date:	9/12/2014
Expiration Date:	Not reported
Comments:	SURFACE CLEANING
Data Source:	DEPT. OF PUBLIC HEALTH
Location:	POINT (-87.621059 41.690938)

Map ID
Direction
Distance
Elevation

MAP FINDINGS

Site

Database(s)

EDR ID Number
EPA ID Number

A6
WNW
< 1/8
0.020 mi.
103 ft.

NATIONAL CLOTHING
11200 S MICHIGAN AVE
CHICAGO, IL

IL TANKS **S121832004**
IL CHICAGO INSPECT **N/A**

Site 6 of 8 in cluster A

Relative:
Higher

CHICAGO TANKS:

Actual:
610 ft.

Facility ID: 11200MI1955-08-12
Name: NATIONAL CLOTHING
Address: 11200 S MICHIGAN AVE
City: CHICAGO
State: IL
Tank Type: UNDERGROUND STORAGE TANK
Owner: Not reported
Tank ID: Not reported
Tank Material: Not reported
Tank Construction: Not reported
Substance: Not reported
Tank Capacity: Not reported
Install Date: 08/12/1955
Removal Date: Not reported
Last Used Date: Not reported
Comments: WORK BY: WATER TUBE BOILER & TANK; INSTALL/ENCLOSE 1-1K GAL FUEL OIL TANK FINAL N/G
Data Source: HISTORIC DEPT. OF BUILDINGS
Latitude: 41.690747603
Longitude: -87.62117331

CHICAGO INSPECT:

Name: Not reported
Address: 11200 S MICHIGAN AVE
City,State,Zip: CHICAGO, IL
Inspection ID: DOEINS8821
Modified Date: 01/01/2012
Inspection Name: Not reported
Inspection Category: MISCELLANEOUS INSPECTION
Inspection Sub-Category: A8
Inspector: 67
Inspection Date: 10/18/1999
Narrative: Not reported
Data Source: HISTORIC DEPT. OF ENVIRONMENT
Location: POINT (-87.62117331025738 41.69074760280959)
Latitude: 41.69074760280959
Longitude: -87.62117331025738

A7
WSW
< 1/8
0.020 mi.
104 ft.

J. C. PENNEY COMPANY
11218 S MICHIGAN AVE
CHICAGO, IL

IL TANKS **S121832026**
N/A

Site 7 of 8 in cluster A

Relative:
Higher

CHICAGO TANKS:

Actual:
609 ft.

Facility ID: 11218MI1950-02-09
Name: J. C. PENNEY COMPANY
Address: 11218 S MICHIGAN AVE
City: CHICAGO
State: IL
Tank Type: UNDERGROUND STORAGE TANK
Owner: Not reported

Map ID
Direction
Distance
Elevation

MAP FINDINGS

Site

Database(s)

EDR ID Number
EPA ID Number

J. C. PENNEY COMPANY (Continued)

S121832026

Tank ID: Not reported
Tank Material: Not reported
Tank Construction: Not reported
Substance: Not reported
Tank Capacity: Not reported
Install Date: 02/09/1950
Removal Date: Not reported
Last Used Date: Not reported
Comments: WORK BY: SUMNER S. SOLLITT & COMPANY; INSTALL 1-15K GAL FUEL OIL TANK FINAL 10/13/50
Data Source: HISTORIC DEPT. OF BUILDINGS
Latitude: 41.690183638
Longitude: -87.62116685

A8
NNW
< 1/8
0.025 mi.
133 ft.

NEISNER DNOS ST
11151 S MICHIGAN AVE
CHICAGO, IL

IL TANKS S121831944
N/A

Site 8 of 8 in cluster A

Relative:
Higher
Actual:
607 ft.

CHICAGO TANKS:
Facility ID: 11151MI1954-09-29
Name: NEISNER DNOS ST
Address: 11151 S MICHIGAN AVE
City: CHICAGO
State: IL
Tank Type: UNDERGROUND STORAGE TANK
Owner: Not reported
Tank ID: Not reported
Tank Material: Not reported
Tank Construction: Not reported
Substance: Not reported
Tank Capacity: Not reported
Install Date: 09/29/1954
Removal Date: Not reported
Last Used Date: Not reported
Comments: WORK BY: W & B TAUB COMPANY; INSTALL 1-1K GAL FUEL OIL TANK FINAL 6/8/55
Data Source: HISTORIC DEPT. OF BUILDINGS
Latitude: 41.691015647
Longitude: -87.620884006

9
NNW
< 1/8
0.042 mi.
220 ft.

RETAIL/JOON K LEE
11142 S MICHIGAN AVE
CHICAGO, IL

IL TANKS S117458986
IL PERMITS N/A

Relative:
Higher
Actual:
610 ft.

CHICAGO TANKS:
Facility ID: 11140S.MICH
Name: RETAIL/JOON K LEE
Address: 11142 S MICHIGAN AVE
City: CHICAGO
State: IL
Tank Type: ABOVEGROUND STORAGE TANK
Owner: JOON K LEE

Map ID
Direction
Distance
Elevation

MAP FINDINGS

Site

Database(s)

EDR ID Number
EPA ID Number

RETAIL/JOON K LEE (Continued)

S117458986

Tank ID: Not reported
Tank Material: Not reported
Tank Construction: Not reported
Substance: HEATING OIL
Tank Capacity: Not reported
Install Date: Not reported
Removal Date: Not reported
Last Used Date: Not reported
Comments: DATE OF REPORT: 1/20/98: REMOVED 2-275 GALLON HEATING OIL TANKS. BOTH TANKS WERE IN GOOD CONDITION.NO CONTAMINATION FOUND.CEMENFT FLOOR NO BACKFILL.
Data Source: HISTORIC DEPT.OF ENVIRONMENT
Latitude: 41.691341741
Longitude: -87.621180145
Facility ID: 11140S.MICH
Name: RETAIL/JOON K LEE
Address: 11140 S MICHIGAN AVE
City: CHICAGO
State: IL
Tank Type: ABOVEGROUND STORAGE TANK
Owner: JOON K LEE
Tank ID: Not reported
Tank Material: Not reported
Tank Construction: Not reported
Substance: HEATING OIL
Tank Capacity: Not reported
Install Date: Not reported
Removal Date: Not reported
Last Used Date: Not reported
Comments: DATE OF REPORT: 1/20/98: REMOVED 2-275 GALLON HEATING OIL TANKS. BOTH TANKS WERE IN GOOD CONDITION.NO CONTAMINATION FOUND.CEMENFT FLOOR NO BACKFILL.
Data Source: HISTORIC DEPT.OF ENVIRONMENT
Latitude: 41.691404689
Longitude: -87.621181278

CHICAGO PERMITS:

Name: Not reported
Address: 11142 S MICHIGAN AVE
City,State,Zip: CHICAGO, IL
Application ID: DOEASTA97074
Application Name: RETAIL/JOON K LEE
Application Type: ABOVEGROUND STORAGE TANK
Application Sub-Type: REMOVAL
Facility Status: CLOSED
Applicant: JOON K LEE LEE
Issue or Entry Date: 11/26/1997
Expiration Date: 6/8/1998
Comments: FACILITY ID: 11140S.MICH, NUMBER OF TANKS: 2 TANKS SIZES: 275 GALLON HEATING OIL, COMMENTS: REMOVED TANKS.NO CONTAMINATION FOUND.
Data Source: HISTORIC DEPT. OF ENVIRONMENT
Location: POINT (-87.621063 41.691276)

MAP FINDINGS

Map ID			EDR ID Number
Direction			EPA ID Number
Distance			
Elevation	Site	Database(s)	

B10 SW < 1/8 0.059 mi. 309 ft.	PETER BAKEHA 31 E 112TH PL CHICAGO, IL Site 1 of 3 in cluster B	IL TANKS	S121847998 N/A
--	--	-----------------	---------------------------------

Relative: Higher Actual: 610 ft.	CHICAGO TANKS: Facility ID: 31112TH1959-04-29 Name: PETER BAKEHA Address: 31 E 112TH PL City: CHICAGO State: IL Tank Type: UNDERGROUND STORAGE TANK Owner: Not reported Tank ID: Not reported Tank Material: Not reported Tank Construction: Not reported Substance: Not reported Tank Capacity: Not reported Install Date: 04/29/1959 Removal Date: Not reported Last Used Date: Not reported Comments: WORK BY: VIKING SHEET METAL; INSTALL 2-275G F.O. Data Source: HISTORIC DEPT. OF BUILDINGS Latitude: 41.689770087 Longitude: -87.621791787	
---	---	--

C11 SSE < 1/8 0.060 mi. 316 ft.	HARDERS PAUL 11250 EDBROOKE AV CHICAGO, IL Site 1 of 2 in cluster C	EDR Hist Auto	1009100975 N/A
---	--	----------------------	---------------------------------

Relative: Lower Actual: 594 ft.	EDR Hist Auto Year: Name: Type: 1928 HARDERS PAUL AUTOMOBILE REPAIRING	
--	--	--

B12 SW < 1/8 0.067 mi. 354 ft.	HESS VICTOR 23 E 112TH PL CHICAGO, IL Site 2 of 3 in cluster B	EDR Hist Cleaner	1009206070 N/A
--	---	-------------------------	---------------------------------

Relative: Higher Actual: 609 ft.	EDR Hist Cleaner Year: Name: Type: 1928 HESS VICTOR CLOTHES PRESSERS AND CLEANERS	
---	---	--

MAP FINDINGS

Map ID Direction Distance Elevation	Site	Database(s)	EDR ID Number EPA ID Number																																			
C13 SSE < 1/8 0.077 mi. 407 ft.	TARIKS CLEANERS 128 E 113TH ST CHICAGO, IL 60628 Site 2 of 2 in cluster C	EDR Hist Cleaner	1009185959 N/A																																			
Relative: Lower	EDR Hist Cleaner																																					
Actual: 595 ft.	<table border="0"> <tr> <td>Year:</td> <td>Name:</td> <td>Type:</td> </tr> <tr> <td>1981</td> <td>TARIK CLNRS</td> <td>CLEANERS</td> </tr> <tr> <td>1986</td> <td>PENDON CLEANERS</td> <td>Garment Pressing And Cleaners' Agents</td> </tr> <tr> <td>1987</td> <td>PENDON CLEANERS</td> <td>Garment Pressing And Cleaners' Agents</td> </tr> <tr> <td>1988</td> <td>PENDON CLEANERS</td> <td>Garment Pressing And Cleaners' Agents</td> </tr> <tr> <td>1989</td> <td>TARIKS CLEANERS</td> <td>Drycleaning Plants, Except Rugs, NEC</td> </tr> <tr> <td>1989</td> <td>PENDON CLEANERS</td> <td>Garment Pressing And Cleaners' Agents</td> </tr> <tr> <td>1990</td> <td>TARIKS CLEANERS</td> <td>Drycleaning Plants, Except Rugs, NEC</td> </tr> <tr> <td>1991</td> <td>TARIKS CLEANERS</td> <td>Drycleaning Plants, Except Rugs, NEC</td> </tr> <tr> <td>1992</td> <td>TARIKS CLEANERS</td> <td>Drycleaning Plants, Except Rugs, NEC</td> </tr> <tr> <td>1993</td> <td>TARIKS CLEANERS</td> <td>Drycleaning Plants, Except Rugs, NEC</td> </tr> <tr> <td>1994</td> <td>TARIKS CLEANERS</td> <td>Drycleaning Plants, Except Rugs, NEC</td> </tr> </table>	Year:	Name:	Type:	1981	TARIK CLNRS	CLEANERS	1986	PENDON CLEANERS	Garment Pressing And Cleaners' Agents	1987	PENDON CLEANERS	Garment Pressing And Cleaners' Agents	1988	PENDON CLEANERS	Garment Pressing And Cleaners' Agents	1989	TARIKS CLEANERS	Drycleaning Plants, Except Rugs, NEC	1989	PENDON CLEANERS	Garment Pressing And Cleaners' Agents	1990	TARIKS CLEANERS	Drycleaning Plants, Except Rugs, NEC	1991	TARIKS CLEANERS	Drycleaning Plants, Except Rugs, NEC	1992	TARIKS CLEANERS	Drycleaning Plants, Except Rugs, NEC	1993	TARIKS CLEANERS	Drycleaning Plants, Except Rugs, NEC	1994	TARIKS CLEANERS	Drycleaning Plants, Except Rugs, NEC	
Year:	Name:	Type:																																				
1981	TARIK CLNRS	CLEANERS																																				
1986	PENDON CLEANERS	Garment Pressing And Cleaners' Agents																																				
1987	PENDON CLEANERS	Garment Pressing And Cleaners' Agents																																				
1988	PENDON CLEANERS	Garment Pressing And Cleaners' Agents																																				
1989	TARIKS CLEANERS	Drycleaning Plants, Except Rugs, NEC																																				
1989	PENDON CLEANERS	Garment Pressing And Cleaners' Agents																																				
1990	TARIKS CLEANERS	Drycleaning Plants, Except Rugs, NEC																																				
1991	TARIKS CLEANERS	Drycleaning Plants, Except Rugs, NEC																																				
1992	TARIKS CLEANERS	Drycleaning Plants, Except Rugs, NEC																																				
1993	TARIKS CLEANERS	Drycleaning Plants, Except Rugs, NEC																																				
1994	TARIKS CLEANERS	Drycleaning Plants, Except Rugs, NEC																																				
B14 SSW < 1/8 0.080 mi. 420 ft.	YUNG LEE F 34 E 113TH BL CHICAGO, IL Site 3 of 3 in cluster B	EDR Hist Cleaner	1009215265 N/A																																			
Relative: Higher	EDR Hist Cleaner																																					
Actual: 609 ft.	<table border="0"> <tr> <td>Year:</td> <td>Name:</td> <td>Type:</td> </tr> <tr> <td>1923</td> <td>YUNG LEE F</td> <td>LAUNDRIES (CHINESE)</td> </tr> </table>	Year:	Name:	Type:	1923	YUNG LEE F	LAUNDRIES (CHINESE)																															
Year:	Name:	Type:																																				
1923	YUNG LEE F	LAUNDRIES (CHINESE)																																				
D15 South < 1/8 0.080 mi. 420 ft.	ROSELAND HAND LAUNDRY 110 E 113TH CHICAGO, IL Site 1 of 3 in cluster D	EDR Hist Cleaner	1009201235 N/A																																			
Relative: Higher	EDR Hist Cleaner																																					
Actual: 604 ft.	<table border="0"> <tr> <td>Year:</td> <td>Name:</td> <td>Type:</td> </tr> <tr> <td>1928</td> <td>ROSELAND HAND LAUNDRY</td> <td>LAUNDRIES HAND</td> </tr> </table>	Year:	Name:	Type:	1928	ROSELAND HAND LAUNDRY	LAUNDRIES HAND																															
Year:	Name:	Type:																																				
1928	ROSELAND HAND LAUNDRY	LAUNDRIES HAND																																				
E16 NNW < 1/8 0.097 mi. 512 ft.	MEDICAL ART BUILDING 11108 S MICHIGAN AVE CHICAGO, IL Site 1 of 4 in cluster E	IL TANKS	S121831864 N/A																																			
Relative: Higher	CHICAGO TANKS:																																					
Actual: 609 ft.	<table border="0"> <tr> <td>Facility ID:</td> <td>11108MI1946-12-12</td> </tr> <tr> <td>Name:</td> <td>MEDICAL ART BUILDING</td> </tr> <tr> <td>Address:</td> <td>11108 S MICHIGAN AVE</td> </tr> <tr> <td>City:</td> <td>CHICAGO</td> </tr> <tr> <td>State:</td> <td>IL</td> </tr> <tr> <td>Tank Type:</td> <td>UNDERGROUND STORAGE TANK</td> </tr> <tr> <td>Owner:</td> <td>Not reported</td> </tr> </table>	Facility ID:	11108MI1946-12-12	Name:	MEDICAL ART BUILDING	Address:	11108 S MICHIGAN AVE	City:	CHICAGO	State:	IL	Tank Type:	UNDERGROUND STORAGE TANK	Owner:	Not reported																							
Facility ID:	11108MI1946-12-12																																					
Name:	MEDICAL ART BUILDING																																					
Address:	11108 S MICHIGAN AVE																																					
City:	CHICAGO																																					
State:	IL																																					
Tank Type:	UNDERGROUND STORAGE TANK																																					
Owner:	Not reported																																					

Map ID
 Direction
 Distance
 Elevation

MAP FINDINGS

Site

Database(s)

EDR ID Number
 EPA ID Number

MEDICAL ART BUILDING (Continued)

S121831864

Tank ID:	Not reported
Tank Material:	Not reported
Tank Construction:	Not reported
Substance:	Not reported
Tank Capacity:	Not reported
Install Date:	12/12/1946
Removal Date:	Not reported
Last Used Date:	Not reported
Comments:	WORK BY: MOSBECK OIL EQUIPMENT; INSTALL 1-2K GAL FUEL OIL TANK FINAL 1/16/47
Data Source:	HISTORIC DEPT. OF BUILDINGS
Latitude:	41.692289547
Longitude:	-87.621191231

F17
West
< 1/8
0.107 mi.
563 ft.

PRESBYTERIAN CHURCH
11205 S STATE ST
CHICAGO, IL
Site 1 of 4 in cluster F

IL TANKS **S121832013**
N/A

Relative:
Higher
Actual:
609 ft.

CHICAGO TANKS:	
Facility ID:	11205ST1950-07-11
Name:	PRESBYTERIAN CHURCH
Address:	11205 S STATE ST
City:	CHICAGO
State:	IL
Tank Type:	UNDERGROUND STORAGE TANK
Owner:	Not reported
Tank ID:	Not reported
Tank Material:	Not reported
Tank Construction:	Not reported
Substance:	Not reported
Tank Capacity:	Not reported
Install Date:	07/11/1950
Removal Date:	Not reported
Last Used Date:	Not reported
Comments:	WORK BY: MOSBECK OIL EQUIPMENT; INSTALL 1-2K FUEL OIL
Data Source:	HISTORIC DEPT. OF BUILDINGS
Latitude:	41.690594314
Longitude:	-87.622900848

E18
North
< 1/8
0.107 mi.
567 ft.

TESHJEHN MICHAEL
11107 S MICH AV
CHICAGO, IL
Site 2 of 4 in cluster E

EDR Hist Cleaner **1009216000**
N/A

Relative:
Higher
Actual:
606 ft.

EDR Hist Cleaner		
Year:	Name:	Type:
1923	TESHJEHN MICHAEL	HAT CLEANERS

MAP FINDINGS

Map ID
 Direction
 Distance
 Elevation

Site

Database(s)

EDR ID Number
 EPA ID Number

F19 **ROBERT DOMBERG**
West **1 E 112TH ST**
< 1/8 **CHICAGO, IL**
0.108 mi.
572 ft. **Site 2 of 4 in cluster F**

IL TANKS **S121831922**
 N/A

Relative:
Higher
Actual:
609 ft.

CHICAGO TANKS:
 Facility ID: 1112THS1979-03-18
 Name: ROBERT DOMBERG
 Address: 1 E 112TH ST
 City: CHICAGO
 State: IL
 Tank Type: UNDERGROUND STORAGE TANK
 Owner: Not reported
 Tank ID: Not reported
 Tank Material: Not reported
 Tank Construction: Not reported
 Substance: Not reported
 Tank Capacity: Not reported
 Install Date: 03/18/1979
 Removal Date: Not reported
 Last Used Date: Not reported
 Comments: WORK BY: DANIEL WRECKING; REMOVE 5-550G LUBE OIL, 1-550G W.O. & 1-4K F.O.
 Data Source: HISTORIC DEPT. OF BUILDINGS
 Latitude: 41.690663496
 Longitude: -87.622949217

F20 **ROBERT DOMBERG**
West **1 E 112TH ST**
< 1/8 **CHICAGO, IL**
0.108 mi.
572 ft. **Site 3 of 4 in cluster F**

IL TANKS **S121831921**
 N/A

Relative:
Higher
Actual:
609 ft.

CHICAGO TANKS:
 Facility ID: 1112THS1951-11-16
 Name: ROBERT DOMBERG
 Address: 1 E 112TH ST
 City: CHICAGO
 State: IL
 Tank Type: UNDERGROUND STORAGE TANK
 Owner: Not reported
 Tank ID: Not reported
 Tank Material: Not reported
 Tank Construction: Not reported
 Substance: Not reported
 Tank Capacity: Not reported
 Install Date: 11/16/1951
 Removal Date: Not reported
 Last Used Date: Not reported
 Comments: WORK BY: MCCARTY; INSTALL 5-550G LUBE OIL, 1-550G W.O., 1-4K F.O.
 Data Source: HISTORIC DEPT. OF BUILDINGS
 Latitude: 41.690663496
 Longitude: -87.622949217

MAP FINDINGS

Map ID
Direction
Distance
Elevation

Site

Database(s)

EDR ID Number
EPA ID Number

G21
SSW
< 1/8
0.109 mi.
573 ft.

RAY WESTFALL
33 E 113TH ST
CHICAGO, IL

Site 1 of 3 in cluster G

IL TANKS **S121848964**
N/A

Relative:
Higher

Actual:
609 ft.

CHICAGO TANKS:
Facility ID: 33113TH1955-05-06
Name: RAY WESTFALL
Address: 33 E 113TH ST
City: CHICAGO
State: IL
Tank Type: UNDERGROUND STORAGE TANK
Owner: Not reported
Tank ID: Not reported
Tank Material: Not reported
Tank Construction: Not reported
Substance: Not reported
Tank Capacity: Not reported
Install Date: 05/06/1955
Removal Date: Not reported
Last Used Date: Not reported
Comments: WORK BY: W.E. BISHTON, INC.; REMOVE 2-1K GAS
Data Source: HISTORIC DEPT. OF BUILDINGS
Latitude: 41.688866154
Longitude: -87.621648887

G22
SSW
< 1/8
0.109 mi.
575 ft.

WESTFALL SVENDSEN
33 E 113TH
CHICAGO, IL

Site 2 of 3 in cluster G

EDR Hist Auto **1009095949**
N/A

Relative:
Higher

Actual:
609 ft.

EDR Hist Auto

Year: Name: Type:
1928 WESTFALL SVENDSEN GASOLINE AND OIL SERVICE STATIONS
1989 CARTERS TWNG & AUTO REPR General Automotive Repair Shops
1990 CARTERS TWNG & AUTO REPR General Automotive Repair Shops
1991 CARTERS TWNG & AUTO REPR General Automotive Repair Shops

E23
North
< 1/8
0.112 mi.
590 ft.

SPIEGELS INC.
11105 S MICHIGAN AVE
CHICAGO, IL

Site 3 of 4 in cluster E

IL TANKS **S121831863**
N/A

Relative:
Higher

Actual:
606 ft.

CHICAGO TANKS:
Facility ID: 11105MI1948-12-21
Name: SPIEGELS INC.
Address: 11105 S MICHIGAN AVE
City: CHICAGO
State: IL
Tank Type: UNDERGROUND STORAGE TANK
Owner: Not reported
Tank ID: Not reported
Tank Material: Not reported
Tank Construction: Not reported

Map ID
 Direction
 Distance
 Elevation

MAP FINDINGS

Site

Database(s)

EDR ID Number
 EPA ID Number

SPIEGELS INC. (Continued)

S121831863

Substance:	Not reported
Tank Capacity:	Not reported
Install Date:	12/21/1948
Removal Date:	Not reported
Last Used Date:	Not reported
Comments:	WORK BY: ENTERPRISE HEAT & POWER; INSTALL 1-1500 GAL FUEL OIL TANK FINAL 12/21/48
Data Source:	HISTORIC DEPT. OF BUILDINGS
Latitude:	41.692436644
Longitude:	-87.62089942

D24
South
< 1/8
0.115 mi.
605 ft.
Relative:
Higher
Actual:
609 ft.

MOHTESIAN NICHOLAS
11311 S MICH AV
CHICAGO, IL
Site 2 of 3 in cluster D

EDR Hist Cleaner **1009215182**
N/A

EDR Hist Cleaner

Year:	Name:	Type:
1923	MOHTESIAN NICHOLAS	HAT CLEANERS

H25
NNE
< 1/8
0.118 mi.
623 ft.
Relative:
Lower
Actual:
595 ft.

MEL S
123 E 111TH
CHICAGO, IL
Site 1 of 2 in cluster H

EDR Hist Cleaner **1009186084**
N/A

EDR Hist Cleaner

Year:	Name:	Type:
1981	MEL S	AUTOMOBILE UPHOLSTERY CLEANING

I26
WSW
< 1/8
0.119 mi.
630 ft.
Relative:
Higher
Actual:
608 ft.

BART REALTY
11246 S STATE ST
CHICAGO, IL
Site 1 of 5 in cluster I

IL TANKS **S121832060**
N/A

CHICAGO TANKS:

Facility ID:	11246ST1956-03-02
Name:	BART REALTY
Address:	11246 S STATE ST
City:	CHICAGO
State:	IL
Tank Type:	UNDERGROUND STORAGE TANK
Owner:	Not reported
Tank ID:	Not reported
Tank Material:	Not reported
Tank Construction:	Not reported
Substance:	Not reported
Tank Capacity:	Not reported
Install Date:	03/02/1956
Removal Date:	Not reported
Last Used Date:	Not reported

Map ID
 Direction
 Distance
 Elevation

MAP FINDINGS

Site

Database(s)

EDR ID Number
 EPA ID Number

BART REALTY (Continued)

S121832060

Comments: WORK BY: SMITTYS HEATING; INSTALL 4-275G FUEL OIL
 Data Source: HISTORIC DEPT. OF BUILDINGS
 Latitude: 41.689377867
 Longitude: -87.623156213

I27
WSW
< 1/8
0.119 mi.
630 ft.

BART REALTY
11246 S STATE ST
CHICAGO, IL
Site 2 of 5 in cluster I

IL TANKS **S121832061**
N/A

Relative:
Higher

CHICAGO TANKS:

Actual:
608 ft.

Facility ID: 11246ST1983-08-05
 Name: BART REALTY
 Address: 11246 S STATE ST
 City: CHICAGO
 State: IL
 Tank Type: UNDERGROUND STORAGE TANK
 Owner: Not reported
 Tank ID: Not reported
 Tank Material: Not reported
 Tank Construction: Not reported
 Substance: Not reported
 Tank Capacity: Not reported
 Install Date: 08/05/1983
 Removal Date: Not reported
 Last Used Date: Not reported
 Comments: WORK BY: OWNER; REMOVE 4-275G FUEL OIL
 Data Source: HISTORIC DEPT. OF BUILDINGS
 Latitude: 41.689377867
 Longitude: -87.623156213

F28
West
< 1/8
0.120 mi.
632 ft.

PRESBYTERIAN CHURCH RESIDENCE
11204 S STATE ST
CHICAGO, IL
Site 4 of 4 in cluster F

IL TANKS **S121832012**
N/A

Relative:
Higher

CHICAGO TANKS:

Actual:
608 ft.

Facility ID: 11204ST1950-11-21
 Name: PRESBYTERIAN CHURCH RESIDENCE
 Address: 11204 S STATE ST
 City: CHICAGO
 State: IL
 Tank Type: UNDERGROUND STORAGE TANK
 Owner: Not reported
 Tank ID: Not reported
 Tank Material: Not reported
 Tank Construction: Not reported
 Substance: Not reported
 Tank Capacity: Not reported
 Install Date: 11/21/1950
 Removal Date: Not reported
 Last Used Date: Not reported
 Comments: WORK BY: FORD & PHILLIPS; INSTALL 1-2K FUEL OIL
 Data Source: HISTORIC DEPT. OF BUILDINGS

Map ID
Direction
Distance
Elevation

MAP FINDINGS

Site

Database(s)

EDR ID Number
EPA ID Number

PRESBYTERIAN CHURCH RESIDENCE (Continued)

S121832012

Latitude: 41.690588218
Longitude: -87.623193628

I29
SW
< 1/8
0.120 mi.
632 ft.

CORNER CLNRS
2 E 113TH ST
CHICAGO, IL
Site 3 of 5 in cluster I

EDR Hist Cleaner **1009186355**
N/A

Relative:
Higher

EDR Hist Cleaner

Actual:
608 ft.

Year: Name:
1981 CORNER CLNRS

Type:
CLEANERS

I30
WSW
< 1/8
0.122 mi.
643 ft.

HENTON, ELAINE
11254-11256 SOUTH STATE STREET
CHICAGO, IL 60628
Site 4 of 5 in cluster I

IL LUST **S127610925**
N/A

Relative:
Higher

LUST:

Actual:
608 ft.

Name: HENTON, ELAINE
Address: 11254-11256 SOUTH STATE STREET
City,State,Zip: CHICAGO, IL 60628
Incident Num: 20210382
IL EPA Id: 316495200
Product: Other Petroleum
IEMA Date: 2021-04-23
Project Manager: Wang
Project Manager Phone: (217) 588-8140
Email: Albert.Wang2@illinois.gov
PRP Name: Elaine Henton
PRP Contact: Elaine Henton
PRP Address: 7223 South Stony Island Avenue
PRP City,St,Zip: Chicago, IL 60649
PRP Phone: (773) 844-7331
Site Classification: Not reported
Section 57.5(g) Letter: 734
Date Section 57.5(g) Letter: Not reported
Non LUST Determination Letter: Not reported
20 Report Received: 2021-08-03
45 Report Received: 2021-08-03
No Further Remediation Letter: 2021-09-29
No Further Remediation Date Recorded:2021-10-25
Heating Oil Date: Not reported
Non-Lust LR Date: Not reported

Map ID
 Direction
 Distance
 Elevation

MAP FINDINGS

Site

Database(s)

EDR ID Number
 EPA ID Number

I31
 WSW
 < 1/8
 0.122 mi.
 643 ft.

BEAUTY SHOP
11254-56 S STATE STREET
CHICAGO, IL 60628

IL UST U004340152
 N/A

Site 5 of 5 in cluster I

Relative:
 Higher
 Actual:
 608 ft.

UST:
 Name: BEAUTY SHOP
 Address: 11254-56 S STATE STREET
 City: CHICAGO
 Zip: 60628
 Facility ID: 2047230
 Facility Status: EXEMPT
Facility Type: PRIVATE INSTITUTION
 Owner Id: U0040155
 Owner Name: Elain Henton
 Owner Address: 11254-56 S State Street
 Owner City,St,Zip: Chicago, IL 60628

Tank Number: 1
Tank Status: Removed
 Tank Capacity: 500
 Tank Substance: Heating Oil
 Last Used Date: 12/31/1973
 OSFM First Notify Date: Not reported
 Red Tag Issue Date: Not reported
 Install Date: Not reported
Green Tag Decal: Not reported
Green Tag Issue Date: Not reported
Green Tag Expire Date: Not reported
 Fee Due: \$0.00
 Motor Fuel Permit Inspection Date: Not reported
 Motor Fuel Permit Expiration Date: Not reported
 MOTOR FUEL TYPE: Not reported
 Pending Nov: N
 IEMA: 21-0382
 Equipment Type: Not reported
 Equipment: Not reported
 Last Passing Date: Not reported
 Test Expire Date: Not reported
 Removed Date: 4/23/2021
 Abandoned Date: Not reported

Tank Number: 2
Tank Status: Removed
 Tank Capacity: 500
 Tank Substance: Heating Oil
 Last Used Date: 12/31/1973
 OSFM First Notify Date: Not reported
 Red Tag Issue Date: Not reported
 Install Date: Not reported
Green Tag Decal: Not reported
Green Tag Issue Date: Not reported
Green Tag Expire Date: Not reported
 Fee Due: \$0.00
 Motor Fuel Permit Inspection Date: Not reported
 Motor Fuel Permit Expiration Date: Not reported
 MOTOR FUEL TYPE: Not reported

Map ID
Direction
Distance
Elevation

MAP FINDINGS

Site

Database(s)

EDR ID Number
EPA ID Number

BEAUTY SHOP (Continued)

U004340152

Pending Nov: N
IEMA: Not reported
Equipment Type: Not reported
Equipment: Not reported
Last Passing Date: Not reported
Test Expire Date: Not reported
Removed Date: 4/23/2021
Abandoned Date: Not reported

Tank Number: 3
Tank Status: Removed
Tank Capacity: 500
Tank Substance: Heating Oil
Last Used Date: 12/31/1973
OSFM First Notify Date: Not reported
Red Tag Issue Date: Not reported
Install Date: Not reported
Green Tag Decal: Not reported
Green Tag Issue Date: Not reported
Green Tag Expire Date: Not reported
Fee Due: Not reported
Motor Fuel Permit Inspection Date: Not reported
Motor Fuel Permit Expiration Date: Not reported
MOTOR FUEL TYPE: Not reported
Pending Nov: N
IEMA: Not reported
Equipment Type: Not reported
Equipment: Not reported
Last Passing Date: Not reported
Test Expire Date: Not reported
Removed Date: 4/23/2021
Abandoned Date: Not reported

Tank Number: 4
Tank Status: Removed
Tank Capacity: 500
Tank Substance: Heating Oil
Last Used Date: 12/31/1973
OSFM First Notify Date: Not reported
Red Tag Issue Date: Not reported
Install Date: Not reported
Green Tag Decal: Not reported
Green Tag Issue Date: Not reported
Green Tag Expire Date: Not reported
Fee Due: Not reported
Motor Fuel Permit Inspection Date: Not reported
Motor Fuel Permit Expiration Date: Not reported
MOTOR FUEL TYPE: Not reported
Pending Nov: N
IEMA: Not reported
Equipment Type: Not reported
Equipment: Not reported
Last Passing Date: Not reported
Test Expire Date: Not reported
Removed Date: 4/23/2021

Map ID
Direction
Distance
Elevation

MAP FINDINGS

Site

Database(s)

EDR ID Number
EPA ID Number

BEAUTY SHOP (Continued)

U004340152

Abandoned Date: Not reported

D32
South
< 1/8
0.125 mi.
659 ft.

BERMANS
11315 S MICHIGAN AVE
CHICAGO, IL

IL TANKS **S121832124**
N/A

Site 3 of 3 in cluster D

Relative:
Higher
Actual:
609 ft.

CHICAGO TANKS:
Facility ID: 11315MI1950-10-19
Name: BERMANS
Address: 11315 S MICHIGAN AVE
City: CHICAGO
State: IL
Tank Type: UNDERGROUND STORAGE TANK
Owner: Not reported
Tank ID: Not reported
Tank Material: Not reported
Tank Construction: Not reported
Substance: Not reported
Tank Capacity: Not reported
Install Date: 10/19/1950
Removal Date: Not reported
Last Used Date: Not reported
Comments: WORK BY: WATER TUBE BOILER & TANK; INSTALL 1-2K GAL FUEL OIL TANK
FINAL 1/9/51
Data Source: HISTORIC DEPT. OF BUILDINGS
Latitude: 41.688499301
Longitude: -87.620854423

E33
NNW
1/8-1/4
0.127 mi.
672 ft.

MURRAY'S DISCOUNT AUTO PARTS
55 E 111TH ST
CHICAGO, IL

IL TANKS **S121857748**
N/A

Site 4 of 4 in cluster E

Relative:
Higher
Actual:
610 ft.

CHICAGO TANKS:
Facility ID: 55E111THSTR
Name: MURRAY'S DISCOUNT AUTO PARTS
Address: 55 E 111TH ST
City: CHICAGO
State: IL
Tank Type: ABOVEGROUND STORAGE TANK
Owner: SAFETY-KLEEN SYSTEMS
Tank ID: Not reported
Tank Material: Not reported
Tank Construction: D/W STEEL
Substance: USED OIL
Tank Capacity: Not reported
Install Date: Not reported
Removal Date: Not reported
Last Used Date: Not reported
Comments: DATE OF REPORT: 05/23/2006
Data Source: HISTORIC DEPT.OF ENVIRONMENT
Latitude: 41.692496201
Longitude: -87.621100773

Map ID
 Direction
 Distance
 Elevation

MAP FINDINGS

Site

Database(s)

EDR ID Number
 EPA ID Number

J34
WNW
1/8-1/4
0.130 mi.
684 ft.

AMOCO 5023
2 W 111TH
CHICAGO, IL 60628
Site 1 of 6 in cluster J

RCRA NonGen / NLR **1000862382**
ILD984922831

Relative:
Higher
Actual:
609 ft.

RCRA Listings:
 Date Form Received by Agency: 20080506
 Handler Name: AMOCO 5023
 Handler Address: 2 W 111TH
 Handler City,State,Zip: CHICAGO, IL 60628
 EPA ID: ILD984922831
 Contact Name: Not reported
 Contact Address: Not reported
 Contact City,State,Zip: Not reported
 Contact Telephone: 000-000-0000
 Contact Fax: Not reported
 Contact Email: Not reported
 Contact Title: Not reported
 EPA Region: 05
 Land Type: Private
 Federal Waste Generator Description: Not a generator, verified
 Non-Notifier: Not reported
 Biennial Report Cycle: Not reported
 Accessibility: Not reported
 Active Site Indicator: Not reported
 State District Owner: Not reported
 State District: DESPLAINES
 Mailing Address: Not reported
 Mailing City,State,Zip: 00000
 Owner Name: Not reported
 Owner Type: Not reported
 Operator Name: Not reported
 Operator Type: Not reported
 Short-Term Generator Activity: No
 Importer Activity: No
 Mixed Waste Generator: No
 Transporter Activity: No
 Transfer Facility Activity: No
 Recycler Activity with Storage: No
 Small Quantity On-Site Burner Exemption: No
 Smelting Melting and Refining Furnace Exemption: No
 Underground Injection Control: No
 Off-Site Waste Receipt: No
 Universal Waste Indicator: No
 Universal Waste Destination Facility: No
 Federal Universal Waste: No
 Active Site Fed-Reg Treatment Storage and Disposal Facility: Not reported
 Active Site Converter Treatment storage and Disposal Facility: Not reported
 Active Site State-Reg Treatment Storage and Disposal Facility: Not reported
 Active Site State-Reg Handler: ---
 Federal Facility Indicator: Not reported
 Hazardous Secondary Material Indicator: NN
 Sub-Part K Indicator: Not reported
 Commercial TSD Indicator: No
 Treatment Storage and Disposal Type: Not reported
 2018 GPRA Permit Baseline: Not on the Baseline
 2018 GPRA Renewals Baseline: Not on the Baseline
 Permit Renewals Workload Universe: Not reported

Map ID
 Direction
 Distance
 Elevation

MAP FINDINGS

Site

Database(s)

EDR ID Number
 EPA ID Number

AMOCO 5023 (Continued)

1000862382

Permit Workload Universe:	Not reported
Permit Progress Universe:	Not reported
Post-Closure Workload Universe:	Not reported
Closure Workload Universe:	Not reported
202 GPRA Corrective Action Baseline:	No
Corrective Action Workload Universe:	No
Subject to Corrective Action Universe:	No
Non-TSDFs Where RCRA CA has Been Imposed Universe:	No
TSDFs Potentially Subject to CA Under 3004 (u)/(v) Universe:	No
TSDFs Only Subject to CA under Discretionary Auth Universe:	No
Corrective Action Priority Ranking:	No NCAPS ranking
Environmental Control Indicator:	No
Institutional Control Indicator:	No
Human Exposure Controls Indicator:	N/A
Groundwater Controls Indicator:	N/A
Operating TSDF Universe:	Not reported
Full Enforcement Universe:	Not reported
Significant Non-Complier Universe:	No
Unaddressed Significant Non-Complier Universe:	No
Addressed Significant Non-Complier Universe:	No
Significant Non-Complier With a Compliance Schedule Universe:	No
Financial Assurance Required:	Not reported
Handler Date of Last Change:	20150414
Recognized Trader-Importer:	No
Recognized Trader-Exporter:	No
Importer of Spent Lead Acid Batteries:	No
Exporter of Spent Lead Acid Batteries:	No
Recycler Activity Without Storage:	Not reported
Manifest Broker:	Not reported
Sub-Part P Indicator:	No

Hazardous Waste Summary:

Waste Code:	D001
Waste Description:	IGNITABLE WASTE
Waste Code:	D018
Waste Description:	BENZENE

Handler - Owner Operator:

Owner/Operator Indicator:	Owner
Owner/Operator Name:	AMOCO OIL CO
Legal Status:	Private
Date Became Current:	19920831
Date Ended Current:	Not reported
Owner/Operator Address:	2 W 111TH ST
Owner/Operator City,State,Zip:	CHICAGO, IL 60628
Owner/Operator Telephone:	Not reported
Owner/Operator Telephone Ext:	Not reported
Owner/Operator Fax:	Not reported
Owner/Operator Email:	Not reported
Owner/Operator Indicator:	Owner
Owner/Operator Name:	AMOCO OIL CO
Legal Status:	Private
Date Became Current:	Not reported

Map ID
Direction
Distance
Elevation

MAP FINDINGS

Site

Database(s)

EDR ID Number
EPA ID Number

AMOCO 5023 (Continued)

1000862382

Date Ended Current: Not reported
Owner/Operator Address: 2021 SPRING RD 400
Owner/Operator City,State,Zip: OAK BROOK, IL 60521
Owner/Operator Telephone: 708-990-1043
Owner/Operator Telephone Ext: Not reported
Owner/Operator Fax: Not reported
Owner/Operator Email: Not reported

Owner/Operator Indicator: Operator
Owner/Operator Name: AMOCO OIL CO
Legal Status: Private
Date Became Current: 19920831
Date Ended Current: Not reported
Owner/Operator Address: 2 W 111TH ST
Owner/Operator City,State,Zip: CHICAGO, IL 60628
Owner/Operator Telephone: Not reported
Owner/Operator Telephone Ext: Not reported
Owner/Operator Fax: Not reported
Owner/Operator Email: Not reported

Historic Generators:

Receive Date: 19930820
Handler Name: AMOCO 5023
Federal Waste Generator Description: Small Quantity Generator
State District Owner: Not reported
Large Quantity Handler of Universal Waste: No
Recognized Trader Importer: No
Recognized Trader Exporter: No
Spent Lead Acid Battery Importer: No
Spent Lead Acid Battery Exporter: No
Current Record: No
Non Storage Recycler Activity: Not reported
Electronic Manifest Broker: Not reported

Receive Date: 20071029
Handler Name: AMOCO 5023
Federal Waste Generator Description: Conditionally Exempt Small Quantity Generator
State District Owner: Not reported
Large Quantity Handler of Universal Waste: No
Recognized Trader Importer: No
Recognized Trader Exporter: No
Spent Lead Acid Battery Importer: No
Spent Lead Acid Battery Exporter: No
Current Record: No
Non Storage Recycler Activity: Not reported
Electronic Manifest Broker: Not reported

Receive Date: 20080506
Handler Name: AMOCO 5023
Federal Waste Generator Description: Not a generator, verified
State District Owner: Not reported
Large Quantity Handler of Universal Waste: No
Recognized Trader Importer: No
Recognized Trader Exporter: No
Spent Lead Acid Battery Importer: No
Spent Lead Acid Battery Exporter: No
Current Record: Yes

Map ID
 Direction
 Distance
 Elevation

MAP FINDINGS

Site

Database(s)

EDR ID Number
 EPA ID Number

AMOCO 5023 (Continued)

1000862382

Non Storage Recycler Activity: Not reported
 Electronic Manifest Broker: Not reported

List of NAICS Codes and Descriptions:

NAICS Code: 44711
 NAICS Description: GASOLINE STATIONS WITH CONVENIENCE STORES

Facility Has Received Notices of Violations:

Violations: No Violations Found

Evaluation Action Summary:

Evaluations: No Evaluations Found

K35
SW
1/8-1/4
0.137 mi.
721 ft.

WESTERN AUTO STORES
1 E 113TH ST
CHICAGO, IL

IL TANKS S121836760
N/A

Site 1 of 2 in cluster K

Relative:
Higher
Actual:
608 ft.

CHICAGO TANKS:
 Facility ID: 1E113TH1949-07-18
 Name: WESTERN AUTO STORES
 Address: 1 E 113TH ST
 City: CHICAGO
 State: IL
 Tank Type: UNDERGROUND STORAGE TANK
 Owner: Not reported
 Tank ID: Not reported
 Tank Material: Not reported
 Tank Construction: Not reported
 Substance: Not reported
 Tank Capacity: Not reported
 Install Date: 07/18/1949
 Removal Date: Not reported
 Last Used Date: Not reported
 Comments: WORK BY: MIDWEST HEATING; INSTALL 1-1K F.O.
 Data Source: HISTORIC DEPT. OF BUILDINGS
 Latitude: 41.688848119
 Longitude: -87.622893689

H36
NNE
1/8-1/4
0.137 mi.
724 ft.

CHAR H. BRANDT & COMPANY
132 E 111TH ST
CHICAGO, IL

IL TANKS S121833564
N/A

Site 2 of 2 in cluster H

Relative:
Lower
Actual:
594 ft.

CHICAGO TANKS:
 Facility ID: 132111T1949-12-08
 Name: CHAR H. BRANDT & COMPANY
 Address: 132 E 111TH ST
 City: CHICAGO
 State: IL
 Tank Type: UNDERGROUND STORAGE TANK
 Owner: Not reported

Map ID
 Direction
 Distance
 Elevation

MAP FINDINGS

Site

Database(s)

EDR ID Number
 EPA ID Number

CHAR H. BRANDT & COMPANY (Continued)

S121833564

Tank ID: Not reported
 Tank Material: Not reported
 Tank Construction: Not reported
 Substance: Not reported
 Tank Capacity: Not reported
 Install Date: 12/08/1949
 Removal Date: Not reported
 Last Used Date: Not reported
 Comments: WORK BY: C.H. BRANDT JR; INSTALL 1-1.5K F.O.
 Data Source: HISTORIC DEPT. OF BUILDINGS
 Latitude: 41.692736295
 Longitude: -87.619851328

G37
SSW
1/8-1/4
0.147 mi.
775 ft.

V.A. SMITH COMPANY
30 E 113TH PL
CHICAGO, IL
Site 3 of 3 in cluster G

IL TANKS **S121847509**
N/A

Relative:
Higher
Actual:
609 ft.

CHICAGO TANKS:
 Facility ID: 30113RD1948-09-09
 Name: V.A. SMITH COMPANY
 Address: 30 E 113TH PL
 City: CHICAGO
 State: IL
 Tank Type: UNDERGROUND STORAGE TANK
 Owner: Not reported
 Tank ID: Not reported
 Tank Material: Not reported
 Tank Construction: Not reported
 Substance: Not reported
 Tank Capacity: Not reported
 Install Date: 09/09/1948
 Removal Date: Not reported
 Last Used Date: Not reported
 Comments: WORK BY: GENERAL TANK; INSTALL 1-1K F.O.
 Data Source: HISTORIC DEPT. OF BUILDINGS
 Latitude: 41.688178224
 Longitude: -87.621792674

J38
NW
1/8-1/4
0.149 mi.
786 ft.

JOHN SEGENFREDDO
1 E 111TH ST
CHICAGO, IL
Site 2 of 6 in cluster J

IL TANKS **S121831906**
N/A

Relative:
Higher
Actual:
609 ft.

CHICAGO TANKS:
 Facility ID: 1111THS1970-12-03
 Name: JOHN SEGENFREDDO
 Address: 1 E 111TH ST
 City: CHICAGO
 State: IL
 Tank Type: UNDERGROUND STORAGE TANK
 Owner: Not reported
 Tank ID: Not reported
 Tank Material: Not reported

Map ID
 Direction
 Distance
 Elevation

MAP FINDINGS

Site

Database(s)

EDR ID Number
 EPA ID Number

JOHN SEGENFREDDO (Continued)

S121831906

Tank Construction: Not reported
 Substance: Not reported
 Tank Capacity: Not reported
 Install Date: 12/03/1970
 Removal Date: Not reported
 Last Used Date: Not reported
 Comments: WORK BY: ROBERT YOUNG INC.; SANDFILL ALL UNDERGROUND TANKS
 Data Source: HISTORIC DEPT. OF BUILDINGS
 Latitude: 41.692475141
 Longitude: -87.623052859

**J39
 NW
 1/8-1/4
 0.149 mi.
 786 ft.**

**JOHN SEGENFREDDO
 1 E 111TH ST
 CHICAGO, IL
 Site 3 of 6 in cluster J**

**IL TANKS S121831903
 N/A**

**Relative:
 Higher
 Actual:
 609 ft.**

CHICAGO TANKS:
 Facility ID: 1111THS1958-03-05
 Name: JOHN SEGENFREDDO
 Address: 1 E 111TH ST
 City: CHICAGO
 State: IL
 Tank Type: UNDERGROUND STORAGE TANK
 Owner: Not reported
 Tank ID: Not reported
 Tank Material: Not reported
 Tank Construction: Not reported
 Substance: Not reported
 Tank Capacity: Not reported
 Install Date: 03/05/1958
 Removal Date: Not reported
 Last Used Date: Not reported
 Comments: WORK BY: OWNER; INSTALL 1-550G W.O., CONVERT 1-1K GAS TO F.O.
 Data Source: HISTORIC DEPT. OF BUILDINGS
 Latitude: 41.692475141
 Longitude: -87.623052859

**J40
 NW
 1/8-1/4
 0.149 mi.
 786 ft.**

**JOHN SEGENFREDDO
 1 E 111TH ST
 CHICAGO, IL
 Site 4 of 6 in cluster J**

**IL TANKS S121831904
 N/A**

**Relative:
 Higher
 Actual:
 609 ft.**

CHICAGO TANKS:
 Facility ID: 1111THS1965-03-09
 Name: JOHN SEGENFREDDO
 Address: 1 E 111TH ST
 City: CHICAGO
 State: IL
 Tank Type: UNDERGROUND STORAGE TANK
 Owner: Not reported
 Tank ID: Not reported
 Tank Material: Not reported
 Tank Construction: Not reported
 Substance: Not reported

Map ID
Direction
Distance
Elevation

MAP FINDINGS

Site

Database(s)

EDR ID Number
EPA ID Number

JOHN SEGENFREDDO (Continued)

S121831904

Tank Capacity: Not reported
Install Date: 03/09/1965
Removal Date: Not reported
Last Used Date: Not reported
Comments: WORK BY: STANDARD TANK; REPLACE 1-3K GAS, REMOVE 1-3K
Data Source: HISTORIC DEPT. OF BUILDINGS
Latitude: 41.692475141
Longitude: -87.623052859

**J41
NW
1/8-1/4
0.149 mi.
786 ft.**

**JOHN SEGENFREDDO
1 E 111TH ST
CHICAGO, IL
Site 5 of 6 in cluster J**

**IL TANKS S121831905
N/A**

**Relative:
Higher
Actual:
609 ft.**

CHICAGO TANKS:
Facility ID: 1111THS1965-09-14
Name: JOHN SEGENFREDDO
Address: 1 E 111TH ST
City: CHICAGO
State: IL
Tank Type: UNDERGROUND STORAGE TANK
Owner: Not reported
Tank ID: Not reported
Tank Material: Not reported
Tank Construction: Not reported
Substance: Not reported
Tank Capacity: Not reported
Install Date: 09/14/1965
Removal Date: Not reported
Last Used Date: Not reported
Comments: WORK BY: STANDARD TANK; INSPECT 1-4K GAS, REMOVE 1-2K
Data Source: HISTORIC DEPT. OF BUILDINGS
Latitude: 41.692475141
Longitude: -87.623052859

**J42
NW
1/8-1/4
0.149 mi.
786 ft.**

**JOHN SEGENFREDDO
1 E 111TH ST
CHICAGO, IL
Site 6 of 6 in cluster J**

**IL TANKS S121831902
N/A**

**Relative:
Higher
Actual:
609 ft.**

CHICAGO TANKS:
Facility ID: 1111THS1953-03-10
Name: JOHN SEGENFREDDO
Address: 1 E 111TH ST
City: CHICAGO
State: IL
Tank Type: UNDERGROUND STORAGE TANK
Owner: Not reported
Tank ID: Not reported
Tank Material: Not reported
Tank Construction: Not reported
Substance: Not reported
Tank Capacity: Not reported
Install Date: 03/10/1953

Map ID
Direction
Distance
Elevation

MAP FINDINGS

Site

Database(s)

EDR ID Number
EPA ID Number

JOHN SEGENFREDDO (Continued)

S121831902

Removal Date: Not reported
Last Used Date: Not reported
Comments: WORK BY: H. IVERSON; INSTALL 1-2K GAS
Data Source: HISTORIC DEPT. OF BUILDINGS
Latitude: 41.692475141
Longitude: -87.623052859

**L43
NNE
1/8-1/4
0.158 mi.
833 ft.**

**DR WASS & SMITH
150 E 111TH ST
CHICAGO, IL**

**IL TANKS S121834497
N/A**

Site 1 of 2 in cluster L

**Relative:
Lower
Actual:
594 ft.**

CHICAGO TANKS:
Facility ID: 150111T1954-12-06
Name: DR WASS & SMITH
Address: 150 E 111TH ST
City: CHICAGO
State: IL
Tank Type: UNDERGROUND STORAGE TANK
Owner: Not reported
Tank ID: Not reported
Tank Material: Not reported
Tank Construction: Not reported
Substance: Not reported
Tank Capacity: Not reported
Install Date: 12/06/1954
Removal Date: Not reported
Last Used Date: Not reported
Comments: WORK BY: JOHN NELSON; INSTALL 1-1K F.O.
Data Source: HISTORIC DEPT. OF BUILDINGS
Latitude: 41.692747828
Longitude: -87.619102537

**K44
SW
1/8-1/4
0.159 mi.
842 ft.**

**SAINT STEPHANS
11300 S STATE ST
CHICAGO, IL**

**IL TANKS S121832113
N/A**

Site 2 of 2 in cluster K

**Relative:
Higher
Actual:
607 ft.**

CHICAGO TANKS:
Facility ID: 11300ST1957-11-06
Name: SAINT STEPHANS
Address: 11300 S STATE ST
City: CHICAGO
State: IL
Tank Type: UNDERGROUND STORAGE TANK
Owner: Not reported
Tank ID: Not reported
Tank Material: Not reported
Tank Construction: Not reported
Substance: Not reported
Tank Capacity: Not reported
Install Date: 11/06/1957
Removal Date: Not reported
Last Used Date: Not reported

Map ID
Direction
Distance
Elevation

MAP FINDINGS

Site

Database(s)

EDR ID Number
EPA ID Number

SAINT STEPHANS (Continued)

S121832113

Comments: WORK BY: HARPER & BORCE; INSTALL 1-2K FUEL OIL
Data Source: HISTORIC DEPT. OF BUILDINGS
Latitude: 41.688907079
Longitude: -87.623141607

**M45
NW
1/8-1/4
0.162 mi.
853 ft.**

**YMCA
4 E 111TH ST
CHICAGO, IL**

**IL TANKS S121855474
N/A**

Site 1 of 25 in cluster M

**Relative:
Higher
Actual:
609 ft.**

CHICAGO TANKS:

Facility ID: 4E111TH1991-05-15
Name: YMCA
Address: 4 E 111TH ST
City: CHICAGO
State: IL
Tank Type: UNDERGROUND STORAGE TANK
Owner: Not reported
Tank ID: Not reported
Tank Material: Not reported
Tank Construction: Not reported
Substance: Not reported
Tank Capacity: Not reported
Install Date: 05/15/1991
Removal Date: Not reported
Last Used Date: Not reported
Comments: WORK BY: PIONEER ENVIRONMENT; REMOVE 1-8K F.O. TANK
Data Source: HISTORIC DEPT. OF BUILDINGS
Latitude: 41.692695048
Longitude: -87.622963607

**M46
NW
1/8-1/4
0.162 mi.
853 ft.**

**YMCA
4 E 111TH ST
CHICAGO, IL**

**IL TANKS S121855473
N/A**

Site 2 of 25 in cluster M

**Relative:
Higher
Actual:
609 ft.**

CHICAGO TANKS:

Facility ID: 4E111TH1949-08-09
Name: YMCA
Address: 4 E 111TH ST
City: CHICAGO
State: IL
Tank Type: UNDERGROUND STORAGE TANK
Owner: Not reported
Tank ID: Not reported
Tank Material: Not reported
Tank Construction: Not reported
Substance: Not reported
Tank Capacity: Not reported
Install Date: 08/09/1949
Removal Date: Not reported
Last Used Date: Not reported
Comments: WORK BY: OWNER; INSTALL 1-8K F.O.
Data Source: HISTORIC DEPT. OF BUILDINGS

Map ID
 Direction
 Distance
 Elevation

MAP FINDINGS

Site

Database(s)

EDR ID Number
 EPA ID Number

YMCA (Continued)

S121855473

Latitude: 41.692695048
 Longitude: -87.622963607

**M47
 NW
 1/8-1/4
 0.162 mi.
 853 ft.**

**YMCA
 4 EAST 111TH ST.
 CHICAGO, IL 60628
 Site 3 of 25 in cluster M**

**IL LUST S104525942
 N/A**

**Relative:
 Higher
 Actual:
 609 ft.**

LUST:
 Name: YMCA
 Address: 4 EAST 111TH ST.
 City,State,Zip: CHICAGO, IL 60628
 Incident Num: 911600
 IL EPA Id: 316495043
 Product: Jet Fuel
 IEMA Date: 1991-06-12
 Project Manager: Boring
 Project Manager Phone: Not reported
 Email: Not reported
 PRP Name: YMCA
 PRP Contact: Mike Dalgard
 PRP Address: 755 West North Ave.
 PRP City,St,Zip: Chicago, IL 60610
 PRP Phone: Not reported
 Site Classification: Not reported
 Section 57.5(g) Letter: 731
 Date Section 57.5(g) Letter: Not reported
 Non LUST Determination Letter: Not reported
 20 Report Received: Not reported
 45 Report Received: Not reported
No Further Remediation Letter: 2009-02-24
 No Further Remediation Date Recorded: Not reported
 Heating Oil Date: Not reported
 Non-Lust LR Date: Not reported

**M48
 NW
 1/8-1/4
 0.168 mi.
 885 ft.**

**ROSELAND MARATHON
 2 E 111TH ST
 CHICAGO, IL
 Site 4 of 25 in cluster M**

**IL TANKS S121839010
 N/A**

**Relative:
 Higher
 Actual:
 609 ft.**

CHICAGO TANKS:
 Facility ID: 2023171
 Name: ROSELAND MARATHON
 Address: 2 E 111TH ST
 City: CHICAGO
 State: IL
 Tank Type: UNDERGROUND STORAGE TANK
 Owner: See Environmental Permit Dataset
 Tank ID: 1
 Tank Material: FRP
 Tank Construction: SINGLE
 Substance: GASOLINE-M
 Tank Capacity: 10000
 Install Date: Not reported

Map ID
Direction
Distance
Elevation

MAP FINDINGS

Site

Database(s)

EDR ID Number
EPA ID Number

ROSELAND MARATHON (Continued)

S121839010

Removal Date: Not reported
Last Used Date: Not reported
Comments: 2 W 111TH ST, IN COMPLIANCE, Historic data from former Dept. of Environment [Tank Leak Protection: Automatic Tank Gauging; Tank Spill Prevention: Spill containment in place; Tank Corrosion Protection: FRP; Tank Overfill Protection: Ball Float Valve; Piping Type: Pressurized Piping; Piping Leak Protection: Automatic line leak detector; Piping Corrosion Protection: FRP; Piping Wall: Single; Pipe Material: FRP; Stage 2: Y; Red Tag: N;]

Data Source: DEPT. OF PUBLIC HEALTH
Latitude: 41.692694676
Longitude: -87.623054458

Facility ID: 2023171
Name: ROSELAND MARATHON
Address: 2 E 111TH ST
City: CHICAGO
State: IL
Tank Type: UNDERGROUND STORAGE TANK
Owner: See Environmental Permit Dataset
Tank ID: 2
Tank Material: FRP
Tank Construction: SINGLE
Substance: GASOLINE-P
Tank Capacity: 10000
Install Date: Not reported
Removal Date: Not reported
Last Used Date: Not reported
Comments: 2 W 111TH ST, IN COMPLIANCE, Historic data from former Dept. of Environment [Tank Leak Protection: Automatic Tank Gauging; Tank Spill Prevention: Spill containment in place; Tank Corrosion Protection: FRP; Tank Overfill Protection: Ball Float Valve; Piping Type: Pressurized Piping; Piping Leak Protection: Automatic line leak detector; Piping Corrosion Protection: FRP; Piping Wall: Single; Pipe Material: FRP; Stage 2: Y; Red Tag: N;]

Data Source: DEPT. OF PUBLIC HEALTH
Latitude: 41.692694676
Longitude: -87.623054458

Facility ID: 2023171
Name: ROSELAND MARATHON
Address: 2 E 111TH ST
City: CHICAGO
State: IL
Tank Type: UNDERGROUND STORAGE TANK
Owner: See Environmental Permit Dataset
Tank ID: 3
Tank Material: FRP
Tank Construction: SINGLE
Substance: GASOLINE-R
Tank Capacity: 12000
Install Date: Not reported
Removal Date: Not reported
Last Used Date: Not reported
Comments: 2 W 111TH ST, IN COMPLIANCE, Historic data from former Dept. of Environment [Tank Leak Protection: Automatic Tank Gauging; Tank Spill Prevention: Spill containment in place; Tank Corrosion Protection:

Map ID
Direction
Distance
Elevation

MAP FINDINGS

Site

Database(s)

EDR ID Number
EPA ID Number

ROSELAND MARATHON (Continued)

S121839010

FRP; Tank Overfill Protection: Ball Float Valve; Piping Type: Pressurized Piping; Piping Leak Protection: Automatic line leak detector; Piping Corrosion Protection: FRP; Piping Wall: Single; Pipe Material: FRP; Stage 2: Y; Red Tag: N;]
DEPT. OF PUBLIC HEALTH
41.692694676
-87.623054458

Data Source:
Latitude:
Longitude:

L49
NNE
1/8-1/4
0.169 mi.
890 ft.

ST. MATTHIAS CHURCH
168 E 111TH ST
CHICAGO, IL
Site 2 of 2 in cluster L

IL TANKS S121835385
N/A

Relative:
Lower
Actual:
594 ft.

CHICAGO TANKS:
Facility ID: 168111T1950-03-21
Name: ST. MATTHIAS CHURCH
Address: 168 E 111TH ST
City: CHICAGO
State: IL
Tank Type: UNDERGROUND STORAGE TANK
Owner: Not reported
Tank ID: Not reported
Tank Material: Not reported
Tank Construction: Not reported
Substance: Not reported
Tank Capacity: Not reported
Install Date: 03/21/1950
Removal Date: Not reported
Last Used Date: Not reported
Comments: WORK BY: HOOD CONSTRUCTION; INSTALL 1-1K F.O.
Data Source: HISTORIC DEPT. OF BUILDINGS
Latitude: 41.692759684
Longitude: -87.61840205

M50
NW
1/8-1/4
0.170 mi.
899 ft.

BULK PETROLEUM
11100 S STATE ST
CHICAGO, IL
Site 5 of 25 in cluster M

IL TANKS S121831843
N/A

Relative:
Higher
Actual:
609 ft.

CHICAGO TANKS:
Facility ID: 11100ST1951-03-21
Name: BULK PETROLEUM
Address: 11100 S STATE ST
City: CHICAGO
State: IL
Tank Type: UNDERGROUND STORAGE TANK
Owner: Not reported
Tank ID: Not reported
Tank Material: Not reported
Tank Construction: Not reported
Substance: Not reported
Tank Capacity: Not reported
Install Date: 03/21/1951
Removal Date: Not reported

Map ID
 Direction
 Distance
 Elevation

MAP FINDINGS

Site

Database(s)

EDR ID Number
 EPA ID Number

BULK PETROLEUM (Continued)

S121831843

Last Used Date: Not reported
 Comments: WORK BY: BULER; INSPECT 1-2K GAS
 Data Source: HISTORIC DEPT. OF BUILDINGS
 Latitude: 41.692537042
 Longitude: -87.623249265

**M51
 NW
 1/8-1/4
 0.170 mi.
 899 ft.**

**CLARK
 11100 S STATE ST
 CHICAGO, IL**

**IL TANKS S121838242
 N/A**

Site 6 of 25 in cluster M

**Relative:
 Higher**

CHICAGO TANKS:

**Actual:
 609 ft.**

Facility ID: 2017200
 Name: CLARK
 Address: 11100 S STATE ST
 City: CHICAGO
 State: IL
 Tank Type: UNDERGROUND STORAGE TANK
 Owner: See Environmental Permit Dataset
 Tank ID: 1
 Tank Material: STEEL
 Tank Construction: Not reported
 Substance: GASOLINE
 Tank Capacity: 10000
 Install Date: Not reported
 Removal Date: Not reported
 Last Used Date: Not reported
 Comments: IN COMPLIANCE, Historic data from former Dept. of Environment [Tank Leak Protection: Automatic Tank Gauging/TLS 350; Tank Spill Prevention: Spill Containment Manhole; Tank Corrosion Protection: Lined Tanks; Tank Overfill Protection: Float Vent Valve; Piping Type: Pressurized Piping; Piping Leak Protection: Auto Line Leak Detector; Piping Corrosion Protection: Impressed Current; Piping Wall: Single; Pipe Material: Steel; Stage 2: Y; Red Tag: N; Associated Permit Numbers: 110351 110351 109161;]
 Data Source: DEPT. OF PUBLIC HEALTH
 Latitude: 41.692537042
 Longitude: -87.623249265

Facility ID: 2017200
 Name: CLARK
 Address: 11100 S STATE ST
 City: CHICAGO
 State: IL
 Tank Type: UNDERGROUND STORAGE TANK
 Owner: See Environmental Permit Dataset
 Tank ID: 2
 Tank Material: STEEL
 Tank Construction: Not reported
 Substance: GASOLINE
 Tank Capacity: 6000
 Install Date: Not reported
 Removal Date: Not reported
 Last Used Date: Not reported
 Comments: IN COMPLIANCE, Historic data from former Dept. of Environment [Tank Leak Protection: Automatic Tank Gauging/TLS 350; Tank Spill Prevention: Spill Containment Manhole; Tank Corrosion Protection:

Map ID
Direction
Distance
Elevation

MAP FINDINGS

Site

Database(s)

EDR ID Number
EPA ID Number

CLARK (Continued)

S121838242

Lined Tanks; Tank Overfill Protection: Float Vent Valve; Piping Type: Pressurized Piping; Piping Leak Protection: Auto Line Leak Detector; Piping Corrosion Protection: Impressed Current; Piping Wall: Single; Pipe Material: Steel; Stage 2: Y; Red Tag: N; Associated Permit Numbers: 110351 110351 109161;]

Data Source: DEPT. OF PUBLIC HEALTH
Latitude: 41.692537042
Longitude: -87.623249265

Facility ID: 2017200
Name: CLARK
Address: 11100 S STATE ST
City: CHICAGO
State: IL
Tank Type: UNDERGROUND STORAGE TANK
Owner: See Environmental Permit Dataset
Tank ID: 3
Tank Material: STEEL
Tank Construction: Not reported
Substance: GASOLINE
Tank Capacity: 6000
Install Date: Not reported
Removal Date: Not reported
Last Used Date: Not reported
Comments: IN COMPLIANCE, Historic data from former Dept. of Environment [Tank Leak Protection: Automatic Tank Gauging/TLS 350; Tank Spill Prevention: Spill Containment Manhole; Tank Corrosion Protection: Lined Tanks; Tank Overfill Protection: Float Vent Valve; Piping Type: Pressurized Piping; Piping Leak Protection: Auto Line Leak Detector; Piping Corrosion Protection: Impressed Current; Piping Wall: Single; Pipe Material: Steel; Stage 2: Y; Red Tag: N; Associated Permit Numbers: 110351 110351 109161;]

Data Source: DEPT. OF PUBLIC HEALTH
Latitude: 41.692537042
Longitude: -87.623249265

Facility ID: 2017200
Name: CLARK
Address: 11100 S STATE ST
City: CHICAGO
State: IL
Tank Type: UNDERGROUND STORAGE TANK
Owner: See Environmental Permit Dataset
Tank ID: 4
Tank Material: STEEL
Tank Construction: Not reported
Substance: GASOLINE
Tank Capacity: 6000
Install Date: Not reported
Removal Date: Not reported
Last Used Date: Not reported
Comments: IN COMPLIANCE, Historic data from former Dept. of Environment [Tank Leak Protection: Automatic Tank Gauging/TLS 350; Tank Spill Prevention: Spill Containment Manhole; Tank Corrosion Protection: Lined Tanks; Tank Overfill Protection: Float Vent Valve; Piping Type: Pressurized Piping; Piping Leak Protection: Auto Line Leak Detector; Piping Corrosion Protection: Impressed Current; Piping Wall: Single;

Map ID
 Direction
 Distance
 Elevation

MAP FINDINGS

Site

Database(s)

EDR ID Number
 EPA ID Number

CLARK (Continued)

S121838242

Pipe Material: Steel; Stage 2: Y; Red Tag: N; Associated Permit
 Numbers: 110351 110351 109161;]

Data Source: DEPT. OF PUBLIC HEALTH
 Latitude: 41.692537042
 Longitude: -87.623249265

**M52
 NW
 1/8-1/4
 0.170 mi.
 899 ft.**

**BULK PETROLEUM
 11100 S STATE ST
 CHICAGO, IL**

**IL TANKS S121831844
 N/A**

Site 7 of 25 in cluster M

**Relative:
 Higher**

CHICAGO TANKS:

**Actual:
 609 ft.**

Facility ID: 11100ST1956-04-02
 Name: BULK PETROLEUM
 Address: 11100 S STATE ST
 City: CHICAGO
 State: IL
 Tank Type: UNDERGROUND STORAGE TANK
 Owner: Not reported
 Tank ID: Not reported
 Tank Material: Not reported
 Tank Construction: Not reported
 Substance: Not reported
 Tank Capacity: Not reported
 Install Date: 04/02/1956
 Removal Date: Not reported
 Last Used Date: Not reported
 Comments: WORK BY: NATIONAL GAS & OIL; SANDFILL 1-1K GAS
 Data Source: HISTORIC DEPT. OF BUILDINGS
 Latitude: 41.692537042
 Longitude: -87.623249265

**M53
 NW
 1/8-1/4
 0.170 mi.
 899 ft.**

**BULK PETROLEUM
 11100 S STATE ST
 CHICAGO, IL**

**IL TANKS S121831845
 N/A**

Site 8 of 25 in cluster M

**Relative:
 Higher**

CHICAGO TANKS:

**Actual:
 609 ft.**

Facility ID: 11100ST1958-06-20
 Name: BULK PETROLEUM
 Address: 11100 S STATE ST
 City: CHICAGO
 State: IL
 Tank Type: UNDERGROUND STORAGE TANK
 Owner: Not reported
 Tank ID: Not reported
 Tank Material: Not reported
 Tank Construction: Not reported
 Substance: Not reported
 Tank Capacity: Not reported
 Install Date: 06/20/1958
 Removal Date: Not reported
 Last Used Date: Not reported
 Comments: WORK BY: OWNER; REPLACE 3-6K GAS, CONVERT 2-2K FUEL OIL

Map ID
 Direction
 Distance
 Elevation

MAP FINDINGS

Site

Database(s)

EDR ID Number
 EPA ID Number

BULK PETROLEUM (Continued)

S121831845

Data Source: HISTORIC DEPT. OF BUILDINGS
 Latitude: 41.692537042
 Longitude: -87.623249265

**M54
 NW
 1/8-1/4
 0.170 mi.
 899 ft.**

**111TH STREET SUPER SAVE
 11100 S. STATE STREET
 CHICAGO, IL 60628
 Site 9 of 25 in cluster M**

**IL UST U003971788
 N/A**

**Relative:
 Higher**

UST:
 Name: 111TH STREET SUPER SAVE
 Address: 11100 S. STATE STREET
 City: CHICAGO
 Zip: 60628
 Facility ID: 2017200
 Facility Status: ACTIVE
Facility Type: ATTENDED SELF-SERVICE STATION
 Owner Id: U0037777
 Owner Name: Easyway Property, LLC
 Owner Address: 11100 S. State Street
 Owner City,St,Zip: Chicago, IL 60628

**Actual:
 609 ft.**

Tank Number: 1
Tank Status: Currently in use
 Tank Capacity: 10000
 Tank Substance: Diesel Fuel
 Last Used Date: Not reported
 OSFM First Notify Date: 3/18/1986
 Red Tag Issue Date: Not reported
 Install Date: Not reported
Green Tag Decal: W002987
Green Tag Issue Date: 2/10/2021
Green Tag Expire Date: 12/31/2023
 Fee Due: \$0.00
 Motor Fuel Permit Inspection Date: 2/10/2021
 Motor Fuel Permit Expiration Date: 12/31/2023
 MOTOR FUEL TYPE: SelfSrv
 Pending Nov: N
 IEMA: Not reported
 Equipment Type: Corrosion Prot - Piping
 Equipment: Impressed Current Cathodic Protection
 Last Passing Date: 7/21/2020
 Test Expire Date: 7/21/2021
 Removed Date: Not reported
 Abandoned Date: Not reported

Tank Number: 2
Tank Status: Currently in use
 Tank Capacity: 6000
 Tank Substance: Gasoline - Regular
 Last Used Date: Not reported
 OSFM First Notify Date: 3/18/1986
 Red Tag Issue Date: Not reported
 Install Date: Not reported
Green Tag Decal: W002987
Green Tag Issue Date: 2/10/2021

Map ID
Direction
Distance
Elevation

MAP FINDINGS

Site

Database(s)

EDR ID Number
EPA ID Number

111TH STREET SUPER SAVE (Continued)

U003971788

Green Tag Expire Date: 12/31/2023
Fee Due: \$0.00
Motor Fuel Permit Inspection Date: 2/10/2021
Motor Fuel Permit Expiration Date: 12/31/2023
MOTOR FUEL TYPE: SelfSrv
Pending Nov: N
IEMA: Not reported
Equipment Type: Corrosion Prot - Piping
Equipment: Impressed Current Cathodic Protection
Last Passing Date: 7/21/2020
Test Expire Date: 7/21/2021
Removed Date: Not reported
Abandoned Date: Not reported

Tank Number: 3
Tank Status: Currently in use
Tank Capacity: 6000
Tank Substance: Gasoline - Premium
Last Used Date: Not reported
OSFM First Notify Date: 3/18/1986
Red Tag Issue Date: Not reported
Install Date: Not reported
Green Tag Decal: W002987
Green Tag Issue Date: 2/10/2021
Green Tag Expire Date: 12/31/2023
Fee Due: \$0.00
Motor Fuel Permit Inspection Date: 2/10/2021
Motor Fuel Permit Expiration Date: 12/31/2023
MOTOR FUEL TYPE: SelfSrv
Pending Nov: N
IEMA: Not reported
Equipment Type: Corrosion Prot - Piping
Equipment: Impressed Current Cathodic Protection
Last Passing Date: 7/21/2020
Test Expire Date: 7/21/2021
Removed Date: Not reported
Abandoned Date: Not reported

Tank Number: 4
Tank Status: Currently in use
Tank Capacity: 6000
Tank Substance: Gasoline - Regular
Last Used Date: Not reported
OSFM First Notify Date: 3/18/1986
Red Tag Issue Date: Not reported
Install Date: Not reported
Green Tag Decal: W002987
Green Tag Issue Date: 2/10/2021
Green Tag Expire Date: 12/31/2023
Fee Due: \$0.00
Motor Fuel Permit Inspection Date: 2/10/2021
Motor Fuel Permit Expiration Date: 12/31/2023
MOTOR FUEL TYPE: SelfSrv
Pending Nov: N
IEMA: Not reported

Map ID
 Direction
 Distance
 Elevation

MAP FINDINGS

Site

Database(s)

EDR ID Number
 EPA ID Number

111TH STREET SUPER SAVE (Continued)

U003971788

Equipment Type:	Corrosion Prot - Piping
Equipment:	Impressed Current Cathodic Protection
Last Passing Date:	7/21/2020
Test Expire Date:	7/21/2021
Removed Date:	Not reported
Abandoned Date:	Not reported

**M55
 NW
 1/8-1/4
 0.170 mi.
 899 ft.**

**BULK PETROLEUM
 11100 S STATE ST
 CHICAGO, IL**

**IL TANKS S121831847
 N/A**

Site 10 of 25 in cluster M

**Relative:
 Higher
 Actual:
 609 ft.**

CHICAGO TANKS:	
Facility ID:	11100ST1974-08-22
Name:	BULK PETROLEUM
Address:	11100 S STATE ST
City:	CHICAGO
State:	IL
Tank Type:	UNDERGROUND STORAGE TANK
Owner:	Not reported
Tank ID:	Not reported
Tank Material:	Not reported
Tank Construction:	Not reported
Substance:	Not reported
Tank Capacity:	Not reported
Install Date:	08/22/1974
Removal Date:	Not reported
Last Used Date:	Not reported
Comments:	WORK BY: H & H TANK INSTALLERS; INSTALL 1-10K GAS
Data Source:	HISTORIC DEPT. OF BUILDINGS
Latitude:	41.692537042
Longitude:	-87.623249265

**M56
 NW
 1/8-1/4
 0.170 mi.
 899 ft.**

**BULK PETROLEUM
 11100 S STATE ST
 CHICAGO, IL**

**IL TANKS S121831842
 N/A**

Site 11 of 25 in cluster M

**Relative:
 Higher
 Actual:
 609 ft.**

CHICAGO TANKS:	
Facility ID:	11100ST1948-04-30
Name:	BULK PETROLEUM
Address:	11100 S STATE ST
City:	CHICAGO
State:	IL
Tank Type:	UNDERGROUND STORAGE TANK
Owner:	Not reported
Tank ID:	Not reported
Tank Material:	Not reported
Tank Construction:	Not reported
Substance:	Not reported
Tank Capacity:	Not reported
Install Date:	04/30/1948
Removal Date:	Not reported
Last Used Date:	Not reported

Map ID
 Direction
 Distance
 Elevation

MAP FINDINGS

Site

Database(s)

EDR ID Number
 EPA ID Number

BULK PETROLEUM (Continued)

S121831842

Comments: WORK BY: KRUNDECK; REPLACE 1-2K GAS, 2-1K
 Data Source: HISTORIC DEPT. OF BUILDINGS
 Latitude: 41.692537042
 Longitude: -87.623249265

**M57
 NW
 1/8-1/4
 0.170 mi.
 899 ft.**

**BULK PETROLEUM
 11100 S STATE ST
 CHICAGO, IL**

**IL TANKS S121831848
 N/A**

Site 12 of 25 in cluster M

**Relative:
 Higher**

CHICAGO TANKS:

**Actual:
 609 ft.**

Facility ID: 11100ST1995-01-23
 Name: BULK PETROLEUM
 Address: 11100 S STATE ST
 City: CHICAGO
 State: IL
 Tank Type: UNDERGROUND STORAGE TANK
 Owner: Not reported
 Tank ID: Not reported
 Tank Material: Not reported
 Tank Construction: Not reported
 Substance: Not reported
 Tank Capacity: Not reported
 Install Date: 01/23/1995
 Removal Date: Not reported
 Last Used Date: Not reported
 Comments: WORK BY: N/G; SEE 1-7 WEST 111TH STREET
 Data Source: HISTORIC DEPT. OF BUILDINGS
 Latitude: 41.692537042
 Longitude: -87.623249265

**M58
 NW
 1/8-1/4
 0.170 mi.
 899 ft.**

**BULK PETROLEUM
 11100 S STATE ST
 CHICAGO, IL**

**IL TANKS S121831846
 N/A**

Site 13 of 25 in cluster M

**Relative:
 Higher**

CHICAGO TANKS:

**Actual:
 609 ft.**

Facility ID: 11100ST1972-10-13
 Name: BULK PETROLEUM
 Address: 11100 S STATE ST
 City: CHICAGO
 State: IL
 Tank Type: UNDERGROUND STORAGE TANK
 Owner: Not reported
 Tank ID: Not reported
 Tank Material: Not reported
 Tank Construction: Not reported
 Substance: Not reported
 Tank Capacity: Not reported
 Install Date: 10/13/1972
 Removal Date: Not reported
 Last Used Date: Not reported
 Comments: WORK BY: STANDARD TANK; REMOVE ALL TANKS 3-6K,1-2K,1-550G
 Data Source: HISTORIC DEPT. OF BUILDINGS

Map ID
 Direction
 Distance
 Elevation

MAP FINDINGS

Site

Database(s)

EDR ID Number
 EPA ID Number

BULK PETROLEUM (Continued)

S121831846

Latitude: 41.692537042
 Longitude: -87.623249265

59
North
1/8-1/4
0.171 mi.
902 ft.

WALGREENS 2210
11040 S MICHIGAN AVE
CHICAGO, IL 60628

RCRA NonGen / NLR
FINDS
ECHO

1001201905
ILR000041418

Relative:
Higher
Actual:
610 ft.

RCRA Listings:

Date Form Received by Agency:	20200923
Handler Name:	WALGREENS 2210
Handler Address:	11040 S MICHIGAN AVE
Handler City,State,Zip:	CHICAGO, IL 60628
EPA ID:	ILR000041418
Contact Name:	Not reported
Contact Address:	Not reported
Contact City,State,Zip:	Not reported
Contact Telephone:	Not reported
Contact Fax:	Not reported
Contact Email:	Not reported
Contact Title:	Not reported
EPA Region:	05
Land Type:	Private
Federal Waste Generator Description:	Not a generator, verified
Non-Notifier:	Not reported
Biennial Report Cycle:	Not reported
Accessibility:	Not reported
Active Site Indicator:	Not reported
State District Owner:	IL
State District:	DESPLAINES
Mailing Address:	Not reported
Mailing City,State,Zip:	Not reported
Owner Name:	Not reported
Owner Type:	Not reported
Operator Name:	Not reported
Operator Type:	Not reported
Short-Term Generator Activity:	No
Importer Activity:	No
Mixed Waste Generator:	No
Transporter Activity:	No
Transfer Facility Activity:	No
Recycler Activity with Storage:	No
Small Quantity On-Site Burner Exemption:	No
Smelting Melting and Refining Furnace Exemption:	No
Underground Injection Control:	No
Off-Site Waste Receipt:	No
Universal Waste Indicator:	No
Universal Waste Destination Facility:	No
Federal Universal Waste:	No
Active Site Fed-Reg Treatment Storage and Disposal Facility:	Not reported
Active Site Converter Treatment storage and Disposal Facility:	Not reported
Active Site State-Reg Treatment Storage and Disposal Facility:	Not reported
Active Site State-Reg Handler:	---
Federal Facility Indicator:	Not reported
Hazardous Secondary Material Indicator:	N
Sub-Part K Indicator:	Not reported
Commercial TSD Indicator:	No

Map ID
 Direction
 Distance
 Elevation

MAP FINDINGS

Site

Database(s)

EDR ID Number
 EPA ID Number

WALGREENS 2210 (Continued)

1001201905

Treatment Storage and Disposal Type:	Not reported
2018 GPRA Permit Baseline:	Not on the Baseline
2018 GPRA Renewals Baseline:	Not on the Baseline
Permit Renewals Workload Universe:	Not reported
Permit Workload Universe:	Not reported
Permit Progress Universe:	Not reported
Post-Closure Workload Universe:	Not reported
Closure Workload Universe:	Not reported
202 GPRA Corrective Action Baseline:	No
Corrective Action Workload Universe:	No
Subject to Corrective Action Universe:	No
Non-TSDFs Where RCRA CA has Been Imposed Universe:	No
TSDFs Potentially Subject to CA Under 3004 (u)/(v) Universe:	No
TSDFs Only Subject to CA under Discretionary Auth Universe:	No
Corrective Action Priority Ranking:	No NCAPS ranking
Environmental Control Indicator:	No
Institutional Control Indicator:	No
Human Exposure Controls Indicator:	N/A
Groundwater Controls Indicator:	N/A
Operating TSDF Universe:	Not reported
Full Enforcement Universe:	Not reported
Significant Non-Complier Universe:	No
Unaddressed Significant Non-Complier Universe:	No
Addressed Significant Non-Complier Universe:	No
Significant Non-Complier With a Compliance Schedule Universe:	No
Financial Assurance Required:	Not reported
Handler Date of Last Change:	20200923
Recognized Trader-Importer:	No
Recognized Trader-Exporter:	No
Importer of Spent Lead Acid Batteries:	No
Exporter of Spent Lead Acid Batteries:	No
Recycler Activity Without Storage:	No
Manifest Broker:	No
Sub-Part P Indicator:	No

Hazardous Waste Summary:

Waste Code:	D001
Waste Description:	IGNITABLE WASTE

Handler - Owner Operator:

Owner/Operator Indicator:	Owner
Owner/Operator Name:	WALGREENS
Legal Status:	Private
Date Became Current:	Not reported
Date Ended Current:	Not reported
Owner/Operator Address:	200 WILMONT RD
Owner/Operator City,State,Zip:	DEERFIELD, IL 60015
Owner/Operator Telephone:	847-940-2500
Owner/Operator Telephone Ext:	Not reported
Owner/Operator Fax:	Not reported
Owner/Operator Email:	Not reported

Historic Generators:

Receive Date:	20200923
Handler Name:	WALGREENS 2210

Map ID
Direction
Distance
Elevation

MAP FINDINGS

Site

Database(s)

EDR ID Number
EPA ID Number

WALGREENS 2210 (Continued)

1001201905

Federal Waste Generator Description: Not a generator, verified
State District Owner: IL
Large Quantity Handler of Universal Waste: No
Recognized Trader Importer: No
Recognized Trader Exporter: No
Spent Lead Acid Battery Importer: No
Spent Lead Acid Battery Exporter: No
Current Record: Yes
Non Storage Recycler Activity: No
Electronic Manifest Broker: No

Receive Date: 19970808
Handler Name: WALGREENS 2210
Federal Waste Generator Description: Small Quantity Generator
State District Owner: Not reported
Large Quantity Handler of Universal Waste: No
Recognized Trader Importer: No
Recognized Trader Exporter: No
Spent Lead Acid Battery Importer: No
Spent Lead Acid Battery Exporter: No
Current Record: No
Non Storage Recycler Activity: Not reported
Electronic Manifest Broker: Not reported

List of NAICS Codes and Descriptions:
NAICS Codes: No NAICS Codes Found

Facility Has Received Notices of Violations:
Violations: No Violations Found

Evaluation Action Summary:
Evaluations: No Evaluations Found

FINDS:
Registry ID: 110007557367

[Click Here for FRS Facility Detail Report:](#)

Environmental Interest/Information System:
ACES (Illinois - Agency Compliance And Enforcement System) is the Illinois EPA Project to facilitate the permitting operations
RCRAInfo is a national information system that supports the Resource Conservation and Recovery Act (RCRA) program through the tracking of events and activities related to facilities that generate, transport, and treat, store, or dispose of hazardous waste. RCRAInfo allows RCRA program staff to track the notification, permit, compliance, and corrective action activities required under RCRA.

[Click this hyperlink](#) while viewing on your computer to access additional FINDS: detail in the EDR Site Report.

ECHO:
Envid: 1001201905
Registry ID: 110007557367
DFR URL: <http://echo.epa.gov/detailed-facility-report?fid=110007557367>

Map ID
 Direction
 Distance
 Elevation

MAP FINDINGS

Site

Database(s)

EDR ID Number
 EPA ID Number

WALGREENS 2210 (Continued)

1001201905

Name: WALGREENS 2210
 Address: 11040 S MICHIGAN AVE
 City,State,Zip: CHICAGO, IL 60628

**M60
 NW
 1/8-1/4
 0.174 mi.
 919 ft.**

**AMOCO OIL
 2 W 111TH ST
 CHICAGO, IL
 Site 14 of 25 in cluster M**

**IL TANKS S121843191
 N/A**

**Relative:
 Higher
 Actual:
 609 ft.**

CHICAGO TANKS:
 Facility ID: 2111THS1956-08-23
 Name: AMOCO OIL
 Address: 2 W 111TH ST
 City: CHICAGO
 State: IL
 Tank Type: UNDERGROUND STORAGE TANK
 Owner: Not reported
 Tank ID: Not reported
 Tank Material: Not reported
 Tank Construction: Not reported
 Substance: Not reported
 Tank Capacity: Not reported
 Install Date: 08/23/1956
 Removal Date: Not reported
 Last Used Date: Not reported
 Comments: WORK BY: OWNER; INSTALL 2-4K GAS, REMOVE 1-1K GAS TANK
 Data Source: HISTORIC DEPT. OF BUILDINGS
 Latitude: 41.692693911
 Longitude: -87.623241463

**M61
 NW
 1/8-1/4
 0.174 mi.
 919 ft.**

**ROSELAND MARATHON
 2 WEST 111TH STREET
 CHICAGO, IL 60628
 Site 15 of 25 in cluster M**

**IL LUST U001141893
 IL UST N/A**

**Relative:
 Higher
 Actual:
 609 ft.**

LUST:
 Name: BP PRODUCTS NORTH AMERICA
 Address: 2 WEST 111TH STREET
 City,State,Zip: CHICAGO, IL 60628
 Incident Num: 20080184
 IL EPA Id: 316495042
 Product: Unleaded Gas
 IEMA Date: 2008-02-07
 Project Manager: Kaiser
 Project Manager Phone: Not reported
 Email: Not reported
 PRP Name: Zahir, Mohammed
 PRP Contact: Mohammed Zahir
 PRP Address: 2 West 111th Street
 PRP City,St,Zip: Chicago, IL 60628
 PRP Phone: 6302351947
 Site Classification: Not reported
 Section 57.5(g) Letter: 734
 Date Section 57.5(g) Letter: Not reported

Map ID
Direction
Distance
Elevation

MAP FINDINGS

Site

Database(s)

EDR ID Number
EPA ID Number

ROSELAND MARATHON (Continued)

U001141893

Non LUST Determination Letter: Not reported
20 Report Received: 2008-02-29
45 Report Received: 2008-03-26
No Further Remediation Letter: Not reported
No Further Remediation Date Recorded: Not reported
Heating Oil Date: Not reported
Non-Lust LR Date: Not reported

UST:

Name: ROSELAND MARATHON
Address: 2 WEST 111TH STREET
City: CHICAGO
Zip: 60628
Facility ID: 2023171
Facility Status: ACTIVE
Facility Type: ATTENDED SELF-SERVICE STATION
Owner Id: U0030411
Owner Name: Mohammed Zahir
Owner Address: 2 W. 111th Street
Owner City,St,Zip: Chicago, IL 60628

Tank Number: 1
Tank Status: Currently in use
Tank Capacity: 10000
Tank Substance: Gasoline - Premium
Last Used Date: Not reported
OSFM First Notify Date: 4/25/1986
Red Tag Issue Date: Not reported
Install Date: 1/1/1984
Green Tag Decal: V004066
Green Tag Issue Date: 3/19/2020
Green Tag Expire Date: 12/31/2022
Fee Due: \$0.00
Motor Fuel Permit Inspection Date: 2/10/2022
Motor Fuel Permit Expiration Date: 12/31/2024
MOTOR FUEL TYPE: SelfSrv
Pending Nov: Y
IEMA: 08-0184
Equipment Type: Corrosion Prot - Piping
Equipment: Fiberglass Non-Corrosive
Last Passing Date: N/A
Test Expire Date: N/A
Removed Date: Not reported
Abandoned Date: Not reported

Tank Number: 2
Tank Status: Currently in use
Tank Capacity: 10000
Tank Substance: Gasoline - Regular
Last Used Date: Not reported
OSFM First Notify Date: 4/25/1986
Red Tag Issue Date: Not reported
Install Date: 1/1/1984
Green Tag Decal: V004066
Green Tag Issue Date: 3/19/2020
Green Tag Expire Date: 12/31/2022

Map ID
 Direction
 Distance
 Elevation

MAP FINDINGS

Site

Database(s)

EDR ID Number
 EPA ID Number

ROSELAND MARATHON (Continued)

U001141893

Fee Due: \$0.00
 Motor Fuel Permit Inspection Date: 2/10/2022
 Motor Fuel Permit Expiration Date: 12/31/2024
 MOTOR FUEL TYPE: SelfSrv
 Pending Nov: Y
 IEMA: Not reported
 Equipment Type: Corrosion Prot - Piping
 Equipment: Fiberglass Non-Corrosive
 Last Passing Date: N/A
 Test Expire Date: N/A
 Removed Date: Not reported
 Abandoned Date: Not reported

Tank Number: 3
Tank Status: **Currently in use**
 Tank Capacity: 12000
 Tank Substance: Gasoline - Regular
 Last Used Date: Not reported
 OSFM First Notify Date: 4/25/1986
 Red Tag Issue Date: Not reported
 Install Date: 1/1/1984
Green Tag Decal: **V004066**
Green Tag Issue Date: **3/19/2020**
Green Tag Expire Date: **12/31/2022**
 Fee Due: \$0.00
 Motor Fuel Permit Inspection Date: 2/10/2022
 Motor Fuel Permit Expiration Date: 12/31/2024
 MOTOR FUEL TYPE: SelfSrv
 Pending Nov: Y
 IEMA: Not reported
 Equipment Type: Corrosion Prot - Piping
 Equipment: Fiberglass Non-Corrosive
 Last Passing Date: N/A
 Test Expire Date: N/A
 Removed Date: Not reported
 Abandoned Date: Not reported

M62
NW
1/8-1/4
0.174 mi.
919 ft.

AMOCO OIL
2 W 111TH ST
CHICAGO, IL

Site 16 of 25 in cluster M

IL TANKS **S121843192**
N/A

Relative:
Higher
Actual:
609 ft.

CHICAGO TANKS:
 Facility ID: 2111THS1960-05-04
 Name: AMOCO OIL
 Address: 2 W 111TH ST
 City: CHICAGO
 State: IL
 Tank Type: UNDERGROUND STORAGE TANK
 Owner: Not reported
 Tank ID: Not reported
 Tank Material: Not reported
 Tank Construction: Not reported
 Substance: Not reported
 Tank Capacity: Not reported
 Install Date: 05/04/1960

Map ID
Direction
Distance
Elevation

MAP FINDINGS

Site

Database(s)

EDR ID Number
EPA ID Number

AMOCO OIL (Continued)

S121843192

Removal Date: Not reported
Last Used Date: Not reported
Comments: WORK BY: OWNER; INSTALL 2-6K GAS, 1-550G F.O., 1-550G W.O.
Data Source: HISTORIC DEPT. OF BUILDINGS
Latitude: 41.692693911
Longitude: -87.623241463

**M63
NW
1/8-1/4
0.174 mi.
919 ft.**

**AMOCO OIL
2 W 111TH ST
CHICAGO, IL**

**IL TANKS S121843189
N/A**

Site 17 of 25 in cluster M

**Relative:
Higher
Actual:
609 ft.**

CHICAGO TANKS:
Facility ID: 2111THS1952-01-25
Name: AMOCO OIL
Address: 2 W 111TH ST
City: CHICAGO
State: IL
Tank Type: UNDERGROUND STORAGE TANK
Owner: Not reported
Tank ID: Not reported
Tank Material: Not reported
Tank Construction: Not reported
Substance: Not reported
Tank Capacity: Not reported
Install Date: 01/25/1952
Removal Date: Not reported
Last Used Date: Not reported
Comments: WORK BY: OWNER; REPLACE 1-2K GAS
Data Source: HISTORIC DEPT. OF BUILDINGS
Latitude: 41.692693911
Longitude: -87.623241463

**M64
NW
1/8-1/4
0.174 mi.
919 ft.**

**AMOCO OIL
2 W 111TH ST
CHICAGO, IL**

**IL TANKS S121843197
N/A**

Site 18 of 25 in cluster M

**Relative:
Higher
Actual:
609 ft.**

CHICAGO TANKS:
Facility ID: 2111THS1992-08-17
Name: AMOCO OIL
Address: 2 W 111TH ST
City: CHICAGO
State: IL
Tank Type: UNDERGROUND STORAGE TANK
Owner: Not reported
Tank ID: Not reported
Tank Material: Not reported
Tank Construction: Not reported
Substance: Not reported
Tank Capacity: Not reported
Install Date: 08/17/1992
Removal Date: Not reported
Last Used Date: Not reported

Map ID
Direction
Distance
Elevation

MAP FINDINGS

Site

Database(s)

EDR ID Number
EPA ID Number

AMOCO OIL (Continued)

S121843197

Comments: WORK BY: CITY TANK & PUMP; PIPE FOR STORAGE RECOVERY
Data Source: HISTORIC DEPT. OF BUILDINGS
Latitude: 41.692693911
Longitude: -87.623241463

**M65
NW
1/8-1/4
0.174 mi.
919 ft.**

**AMOCO OIL
2 W 111TH ST
CHICAGO, IL**

**IL TANKS S121843194
N/A**

Site 19 of 25 in cluster M

**Relative:
Higher
Actual:
609 ft.**

CHICAGO TANKS:

Facility ID: 2111THS1984-03-15
Name: AMOCO OIL
Address: 2 W 111TH ST
City: CHICAGO
State: IL
Tank Type: UNDERGROUND STORAGE TANK
Owner: Not reported
Tank ID: Not reported
Tank Material: Not reported
Tank Construction: Not reported
Substance: Not reported
Tank Capacity: Not reported
Install Date: 03/15/1984
Removal Date: Not reported
Last Used Date: Not reported
Comments: WORK BY: A. B. D. TANK & PUMP; INSTALL 2-10K & 1-12K FIBERGLASS,
REMOVE ALL TANKS
Data Source: HISTORIC DEPT. OF BUILDINGS
Latitude: 41.692693911
Longitude: -87.623241463

**M66
NW
1/8-1/4
0.174 mi.
919 ft.**

**AMOCO OIL
2 W 111TH ST
CHICAGO, IL**

**IL TANKS S121843190
N/A**

Site 20 of 25 in cluster M

**Relative:
Higher
Actual:
609 ft.**

CHICAGO TANKS:

Facility ID: 2111THS1954-12-15
Name: AMOCO OIL
Address: 2 W 111TH ST
City: CHICAGO
State: IL
Tank Type: UNDERGROUND STORAGE TANK
Owner: Not reported
Tank ID: Not reported
Tank Material: Not reported
Tank Construction: Not reported
Substance: Not reported
Tank Capacity: Not reported
Install Date: 12/15/1954
Removal Date: Not reported
Last Used Date: Not reported
Comments: WORK BY: OWNER; INSTALL 1-500G F.O.

Map ID
 Direction
 Distance
 Elevation

MAP FINDINGS

Site

Database(s)

EDR ID Number
 EPA ID Number

AMOCO OIL (Continued)

S121843190

Data Source: HISTORIC DEPT. OF BUILDINGS
 Latitude: 41.692693911
 Longitude: -87.623241463

**M67
 NW
 1/8-1/4
 0.174 mi.
 919 ft.**

**AMOCO OIL
 2 W 111TH ST
 CHICAGO, IL
 Site 21 of 25 in cluster M**

**IL TANKS S121843195
 N/A**

**Relative:
 Higher
 Actual:
 609 ft.**

CHICAGO TANKS:
 Facility ID: 2111THS1992-08-05
 Name: AMOCO OIL
 Address: 2 W 111TH ST
 City: CHICAGO
 State: IL
 Tank Type: UNDERGROUND STORAGE TANK
 Owner: Not reported
 Tank ID: Not reported
 Tank Material: Not reported
 Tank Construction: Not reported
 Substance: Not reported
 Tank Capacity: Not reported
 Install Date: 08/05/1992
 Removal Date: Not reported
 Last Used Date: Not reported
 Comments: WORK BY: CITY TANK & PUMP; INSTALL VAPOR RECOVERY LINES
 Data Source: HISTORIC DEPT. OF BUILDINGS
 Latitude: 41.692693911
 Longitude: -87.623241463

**M68
 NW
 1/8-1/4
 0.174 mi.
 919 ft.**

**AMOCO OIL
 2 W 111TH ST
 CHICAGO, IL
 Site 22 of 25 in cluster M**

**IL TANKS S121843193
 N/A**

**Relative:
 Higher
 Actual:
 609 ft.**

CHICAGO TANKS:
 Facility ID: 2111THS1972-10-13
 Name: AMOCO OIL
 Address: 2 W 111TH ST
 City: CHICAGO
 State: IL
 Tank Type: UNDERGROUND STORAGE TANK
 Owner: Not reported
 Tank ID: Not reported
 Tank Material: Not reported
 Tank Construction: Not reported
 Substance: Not reported
 Tank Capacity: Not reported
 Install Date: 10/13/1972
 Removal Date: Not reported
 Last Used Date: Not reported
 Comments: WORK BY: AETNA TANK & PUMP; REPLACE 2-6K GAS, REMOVE 2-4K
 Data Source: HISTORIC DEPT. OF BUILDINGS
 Latitude: 41.692693911

Map ID
 Direction
 Distance
 Elevation

MAP FINDINGS

Site

Database(s)

EDR ID Number
 EPA ID Number

AMOCO OIL (Continued)

S121843193

Longitude: -87.623241463

**M69
 NW
 1/8-1/4
 0.174 mi.
 919 ft.**

**AMOCO OIL
 2 W 111TH ST
 CHICAGO, IL**

**IL TANKS S121843196
 N/A**

Site 23 of 25 in cluster M

**Relative:
 Higher
 Actual:
 609 ft.**

CHICAGO TANKS:
 Facility ID: 2111THS1992-08-06
 Name: AMOCO OIL
 Address: 2 W 111TH ST
 City: CHICAGO
 State: IL
 Tank Type: UNDERGROUND STORAGE TANK
 Owner: Not reported
 Tank ID: Not reported
 Tank Material: Not reported
 Tank Construction: Not reported
 Substance: Not reported
 Tank Capacity: Not reported
 Install Date: 08/06/1992
 Removal Date: Not reported
 Last Used Date: Not reported
 Comments: WORK BY: CITY TANK & PUMP; INSTALL 2-12K, 1-10K GAS
 Data Source: HISTORIC DEPT. OF BUILDINGS
 Latitude: 41.692693911
 Longitude: -87.623241463

**70
 NE
 1/8-1/4
 0.189 mi.
 996 ft.**

**PALMER PARK
 201 E 111TH ST
 CHICAGO, IL 60602**

**RCRA-VSQG 1010563614
 ILR000150235**

**Relative:
 Lower
 Actual:
 592 ft.**

RCRA Listings:
 Date Form Received by Agency: 20071031
 Handler Name: PALMER PARK
 Handler Address: 201 E 111TH ST
 Handler City,State,Zip: CHICAGO, IL 60602
 EPA ID: ILR000150235
 Contact Name: LEEANN THOMAS
 Contact Address: Not reported
 Contact City,State,Zip: Not reported
 Contact Telephone: 312-742-4287
 Contact Fax: Not reported
 Contact Email: Not reported
 Contact Title: Not reported
 EPA Region: 05
 Land Type: Municipal
 Federal Waste Generator Description: Conditionally Exempt Small Quantity Generator
 Non-Notifier: Not reported
 Biennial Report Cycle: Not reported
 Accessibility: Not reported
 Active Site Indicator: Handler Activities
 State District Owner: Not reported

Map ID
 Direction
 Distance
 Elevation

MAP FINDINGS

Site

Database(s)

EDR ID Number
 EPA ID Number

PALMER PARK (Continued)

1010563614

State District:	DESPLAINES
Mailing Address:	541 N FAIRBANKS
Mailing City, State, Zip:	CHICAGO, IL 60611
Owner Name:	CHICAGO PARK DISTRICT
Owner Type:	Municipal
Operator Name:	CHICAGO PARK DISTRICT
Operator Type:	Municipal
Short-Term Generator Activity:	No
Importer Activity:	No
Mixed Waste Generator:	No
Transporter Activity:	No
Transfer Facility Activity:	No
Recycler Activity with Storage:	No
Small Quantity On-Site Burner Exemption:	No
Smelting Melting and Refining Furnace Exemption:	No
Underground Injection Control:	No
Off-Site Waste Receipt:	No
Universal Waste Indicator:	No
Universal Waste Destination Facility:	No
Federal Universal Waste:	No
Active Site Fed-Reg Treatment Storage and Disposal Facility:	Not reported
Active Site Converter Treatment storage and Disposal Facility:	Not reported
Active Site State-Reg Treatment Storage and Disposal Facility:	Not reported
Active Site State-Reg Handler:	---
Federal Facility Indicator:	Not reported
Hazardous Secondary Material Indicator:	NN
Sub-Part K Indicator:	Not reported
Commercial TSD Indicator:	No
Treatment Storage and Disposal Type:	Not reported
2018 GPRA Permit Baseline:	Not on the Baseline
2018 GPRA Renewals Baseline:	Not on the Baseline
Permit Renewals Workload Universe:	Not reported
Permit Workload Universe:	Not reported
Permit Progress Universe:	Not reported
Post-Closure Workload Universe:	Not reported
Closure Workload Universe:	Not reported
202 GPRA Corrective Action Baseline:	No
Corrective Action Workload Universe:	No
Subject to Corrective Action Universe:	No
Non-TSDFs Where RCRA CA has Been Imposed Universe:	No
TSDFs Potentially Subject to CA Under 3004 (u)/(v) Universe:	No
TSDFs Only Subject to CA under Discretionary Auth Universe:	No
Corrective Action Priority Ranking:	No NCAPS ranking
Environmental Control Indicator:	No
Institutional Control Indicator:	No
Human Exposure Controls Indicator:	N/A
Groundwater Controls Indicator:	N/A
Operating TSDF Universe:	Not reported
Full Enforcement Universe:	Not reported
Significant Non-Complier Universe:	No
Unaddressed Significant Non-Complier Universe:	No
Addressed Significant Non-Complier Universe:	No
Significant Non-Complier With a Compliance Schedule Universe:	No
Financial Assurance Required:	Not reported
Handler Date of Last Change:	20150414
Recognized Trader-Importer:	No
Recognized Trader-Exporter:	No

Map ID
Direction
Distance
Elevation

MAP FINDINGS

Site

Database(s)

EDR ID Number
EPA ID Number

PALMER PARK (Continued)

1010563614

Importer of Spent Lead Acid Batteries: No
Exporter of Spent Lead Acid Batteries: No
Recycler Activity Without Storage: Not reported
Manifest Broker: Not reported
Sub-Part P Indicator: No

Hazardous Waste Summary:

Waste Code: D008
Waste Description: LEAD

Handler - Owner Operator:

Owner/Operator Indicator: Owner
Owner/Operator Name: CHICAGO PARK DISTRICT
Legal Status: Municipal
Date Became Current: 20071031
Date Ended Current: Not reported
Owner/Operator Address: 541 N FAIRBANKS
Owner/Operator City,State,Zip: CHICAGO, IL 60611
Owner/Operator Telephone: Not reported
Owner/Operator Telephone Ext: Not reported
Owner/Operator Fax: Not reported
Owner/Operator Email: Not reported

Owner/Operator Indicator: Operator
Owner/Operator Name: CHICAGO PARK DISTRICT
Legal Status: Municipal
Date Became Current: 20071031
Date Ended Current: Not reported
Owner/Operator Address: 541 N FAIRBANKS
Owner/Operator City,State,Zip: CHICAGO, IL 60611
Owner/Operator Telephone: Not reported
Owner/Operator Telephone Ext: Not reported
Owner/Operator Fax: Not reported
Owner/Operator Email: Not reported

Historic Generators:

Receive Date: 20071031
Handler Name: PALMER PARK
Federal Waste Generator Description: Conditionally Exempt Small Quantity Generator
State District Owner: Not reported
Large Quantity Handler of Universal Waste: No
Recognized Trader Importer: No
Recognized Trader Exporter: No
Spent Lead Acid Battery Importer: No
Spent Lead Acid Battery Exporter: No
Current Record: Yes
Non Storage Recycler Activity: Not reported
Electronic Manifest Broker: Not reported

List of NAICS Codes and Descriptions:

NAICS Code: 92119
NAICS Description: OTHER GENERAL GOVERNMENT SUPPORT

Map ID
 Direction
 Distance
 Elevation

MAP FINDINGS

Site

Database(s)

EDR ID Number
 EPA ID Number

PALMER PARK (Continued)

1010563614

Facility Has Received Notices of Violations:
 Violations: No Violations Found

Evaluation Action Summary:
 Evaluations: No Evaluations Found

M71
NNW
1/8-1/4
0.206 mi.
1088 ft.

USPS ROSELAND STATION
11033 S STATE ST
CHICAGO, IL 60628
Site 24 of 25 in cluster M

RCRA NonGen / NLR
FINDS
ECHO

1000986632
ILR000001610

Relative:
Higher
Actual:
609 ft.

RCRA Listings:
 Date Form Received by Agency: 20030208
 Handler Name: USPS ROSELAND STATION
 Handler Address: 11033 S STATE ST
 Handler City,State,Zip: CHICAGO, IL 60628
 EPA ID: ILR000001610
 Contact Name: ALFREDO SIERRA
 Contact Address: 11033 S STATE ST
 Contact City,State,Zip: CHICAGO, IL 60628
 Contact Telephone: 773-928-9575
 Contact Fax: Not reported
 Contact Email: Not reported
 Contact Title: Not reported
 EPA Region: 05
 Land Type: Federal
 Federal Waste Generator Description: Not a generator, verified
 Non-Notifier: Not reported
 Biennial Report Cycle: Not reported
 Accessibility: Not reported
 Active Site Indicator: Not reported
 State District Owner: Not reported
 State District: DESPLAINES
 Mailing Address: 11033 S STATE ST
 Mailing City,State,Zip: CHICAGO, IL 60628
 Owner Name: USPS
 Owner Type: Federal
 Operator Name: USPS
 Operator Type: Federal
 Short-Term Generator Activity: No
 Importer Activity: No
 Mixed Waste Generator: No
 Transporter Activity: No
 Transfer Facility Activity: No
 Recycler Activity with Storage: No
 Small Quantity On-Site Burner Exemption: No
 Smelting Melting and Refining Furnace Exemption: No
 Underground Injection Control: No
 Off-Site Waste Receipt: No
 Universal Waste Indicator: No
 Universal Waste Destination Facility: No
 Federal Universal Waste: No
 Active Site Fed-Reg Treatment Storage and Disposal Facility: Not reported
 Active Site Converter Treatment storage and Disposal Facility: Not reported
 Active Site State-Reg Treatment Storage and Disposal Facility: Not reported

Map ID
 Direction
 Distance
 Elevation

MAP FINDINGS

Site

Database(s)

EDR ID Number
 EPA ID Number

USPS ROSELAND STATION (Continued)

1000986632

Active Site State-Reg Handler:	---
Federal Facility Indicator:	The land is federally-owned, The site is federally-owned, The site is federally-operated
Hazardous Secondary Material Indicator:	NN
Sub-Part K Indicator:	Not reported
Commercial TSD Indicator:	No
Treatment Storage and Disposal Type:	Not reported
2018 GPRA Permit Baseline:	Not on the Baseline
2018 GPRA Renewals Baseline:	Not on the Baseline
Permit Renewals Workload Universe:	Not reported
Permit Workload Universe:	Not reported
Permit Progress Universe:	Not reported
Post-Closure Workload Universe:	Not reported
Closure Workload Universe:	Not reported
202 GPRA Corrective Action Baseline:	No
Corrective Action Workload Universe:	No
Subject to Corrective Action Universe:	No
Non-TSDs Where RCRA CA has Been Imposed Universe:	No
TSDs Potentially Subject to CA Under 3004 (u)/(v) Universe:	No
TSDs Only Subject to CA under Discretionary Auth Universe:	No
Corrective Action Priority Ranking:	No NCAPS ranking
Environmental Control Indicator:	No
Institutional Control Indicator:	No
Human Exposure Controls Indicator:	N/A
Groundwater Controls Indicator:	N/A
Operating TSDF Universe:	Not reported
Full Enforcement Universe:	Not reported
Significant Non-Complier Universe:	No
Unaddressed Significant Non-Complier Universe:	No
Addressed Significant Non-Complier Universe:	No
Significant Non-Complier With a Compliance Schedule Universe:	No
Financial Assurance Required:	Not reported
Handler Date of Last Change:	20030220
Recognized Trader-Importer:	No
Recognized Trader-Exporter:	No
Importer of Spent Lead Acid Batteries:	No
Exporter of Spent Lead Acid Batteries:	No
Recycler Activity Without Storage:	Not reported
Manifest Broker:	Not reported
Sub-Part P Indicator:	No

Hazardous Waste Summary:

Waste Code:	D000
Waste Description:	Not Defined
Waste Code:	D008
Waste Description:	LEAD

Handler - Owner Operator:

Owner/Operator Indicator:	Owner
Owner/Operator Name:	USPS
Legal Status:	Federal
Date Became Current:	20030208
Date Ended Current:	Not reported
Owner/Operator Address:	222 W RIVERSIDE PLAZA

Map ID
Direction
Distance
Elevation

MAP FINDINGS

Site

Database(s)

EDR ID Number
EPA ID Number

USPS ROSELAND STATION (Continued)

1000986632

Owner/Operator City,State,Zip: CHICAGO, IL 60606
Owner/Operator Telephone: 312-765-4982
Owner/Operator Telephone Ext: Not reported
Owner/Operator Fax: Not reported
Owner/Operator Email: Not reported

Owner/Operator Indicator: Owner
Owner/Operator Name: US POSTAL SVC HEADQUARTERS
Legal Status: Federal
Date Became Current: Not reported
Date Ended Current: Not reported
Owner/Operator Address: 222 W RIVERSIDE PLAZA
Owner/Operator City,State,Zip: CHICAGO, IL 60606
Owner/Operator Telephone: 312-765-4982
Owner/Operator Telephone Ext: Not reported
Owner/Operator Fax: Not reported
Owner/Operator Email: Not reported

Owner/Operator Indicator: Operator
Owner/Operator Name: USPS
Legal Status: Federal
Date Became Current: 20030208
Date Ended Current: Not reported
Owner/Operator Address: 11033 S STATE ST
Owner/Operator City,State,Zip: CHICAGO, IL 60628
Owner/Operator Telephone: 773-928-9575
Owner/Operator Telephone Ext: Not reported
Owner/Operator Fax: Not reported
Owner/Operator Email: Not reported

Historic Generators:

Receive Date: 19950314
Handler Name: US POSTAL SERVICE ROSELAND
Federal Waste Generator Description: Small Quantity Generator
State District Owner: Not reported
Large Quantity Handler of Universal Waste: No
Recognized Trader Importer: No
Recognized Trader Exporter: No
Spent Lead Acid Battery Importer: No
Spent Lead Acid Battery Exporter: No
Current Record: No
Non Storage Recycler Activity: Not reported
Electronic Manifest Broker: Not reported

Receive Date: 20030208
Handler Name: USPS ROSELAND STATION
Federal Waste Generator Description: Not a generator, verified
State District Owner: Not reported
Large Quantity Handler of Universal Waste: No
Recognized Trader Importer: No
Recognized Trader Exporter: No
Spent Lead Acid Battery Importer: No
Spent Lead Acid Battery Exporter: No
Current Record: Yes
Non Storage Recycler Activity: Not reported
Electronic Manifest Broker: Not reported

Map ID
Direction
Distance
Elevation

MAP FINDINGS

Site

Database(s)

EDR ID Number
EPA ID Number

USPS ROSELAND STATION (Continued)

1000986632

List of NAICS Codes and Descriptions:

NAICS Code: 49111
NAICS Description: POSTAL SERVICE

Facility Has Received Notices of Violations:

Violations: No Violations Found

Evaluation Action Summary:

Evaluations: No Evaluations Found

FINDS:

Registry ID: 110005930984

[Click Here for FRS Facility Detail Report:](#)

Environmental Interest/Information System:

ACES (Illinois - Agency Compliance And Enforcement System) is the Illinois EPA Project to facilitate the permitting operations
RCRAInfo is a national information system that supports the Resource Conservation and Recovery Act (RCRA) program through the tracking of events and activities related to facilities that generate, transport, and treat, store, or dispose of hazardous waste. RCRAInfo allows RCRA program staff to track the notification, permit, compliance, and corrective action activities required under RCRA.

[Click this hyperlink](#) while viewing on your computer to access additional FINDS: detail in the EDR Site Report.

ECHO:

Envid: 1000986632
Registry ID: 110005930984
DFR URL: <http://echo.epa.gov/detailed-facility-report?fid=110005930984>
Name: USPS ROSELAND STATION
Address: 11033 S STATE ST
City,State,Zip: CHICAGO, IL 60628

**M72
NW
1/8-1/4
0.207 mi.
1095 ft.**

**SEE 2-12 WEST 111TH STREET
11048 S STATE ST
CHICAGO, IL**

**IL TANKS S121831785
N/A**

Site 25 of 25 in cluster M

**Relative:
Higher
Actual:
609 ft.**

CHICAGO TANKS:
Facility ID: 11048ST1995-01-23
Name: SEE 2-12 WEST 111TH STREET
Address: 11048 S STATE ST
City: CHICAGO
State: IL
Tank Type: UNDERGROUND STORAGE TANK
Owner: Not reported
Tank ID: Not reported
Tank Material: Not reported
Tank Construction: Not reported
Substance: Not reported
Tank Capacity: Not reported
Install Date: 01/23/1995

Map ID
 Direction
 Distance
 Elevation

MAP FINDINGS

Site

Database(s)

EDR ID Number
 EPA ID Number

SEE 2-12 WEST 111TH STREET (Continued)

S121831785

Removal Date: Not reported
 Last Used Date: Not reported
 Comments: WORK BY: N/G; SEE 2-12 WEST 111TH STREET
 Data Source: HISTORIC DEPT. OF BUILDINGS
 Latitude: 41.692943583
 Longitude: -87.623260776

**73
 NNE
 1/8-1/4
 0.217 mi.
 1148 ft.**

**ROSELAND MISSION
 11026 S INDIANA AVE
 CHICAGO, IL**

**IL TANKS S121831752
 N/A**

**Relative:
 Lower
 Actual:
 594 ft.**

CHICAGO TANKS:
 Facility ID: 11026IN1954-10-07
 Name: ROSELAND MISSION
 Address: 11026 S INDIANA AVE
 City: CHICAGO
 State: IL
 Tank Type: UNDERGROUND STORAGE TANK
 Owner: Not reported
 Tank ID: Not reported
 Tank Material: Not reported
 Tank Construction: Not reported
 Substance: Not reported
 Tank Capacity: Not reported
 Install Date: 10/07/1954
 Removal Date: Not reported
 Last Used Date: Not reported
 Comments: WORK BY: CHAS. F. BUCKNER; INSTALL 1-1500 GAL FUEL OIL TANK FINAL N/G
 Data Source: HISTORIC DEPT. OF BUILDINGS
 Latitude: 41.693606395
 Longitude: -87.618412074

**74
 NNW
 1/8-1/4
 0.223 mi.
 1175 ft.**

**UP TO DATE LAUNDRY
 21 E 110TH PL
 CHICAGO, IL**

**IL TANKS S121843184
 N/A**

**Relative:
 Higher
 Actual:
 609 ft.**

CHICAGO TANKS:
 Facility ID: 21110TH1961-11-14
 Name: UP TO DATE LAUNDRY
 Address: 21 E 110TH PL
 City: CHICAGO
 State: IL
 Tank Type: UNDERGROUND STORAGE TANK
 Owner: Not reported
 Tank ID: Not reported
 Tank Material: Not reported
 Tank Construction: Not reported
 Substance: Not reported
 Tank Capacity: Not reported
 Install Date: 11/14/1961
 Removal Date: Not reported
 Last Used Date: Not reported

Map ID
 Direction
 Distance
 Elevation

MAP FINDINGS

Site

Database(s)

EDR ID Number
 EPA ID Number

UP TO DATE LAUNDRY (Continued)

S121843184

Comments: WORK BY: WATUBO INDUSTRIES; INSTALL 1-13.7K F.O.
 Data Source: HISTORIC DEPT. OF BUILDINGS
 Latitude: 41.693844549
 Longitude: -87.622256963

**N75
 NW
 1/8-1/4
 0.225 mi.
 1187 ft.**

**ROSELAND COMMUNITY HOSPITAL
 46 W 111TH ST
 CHICAGO, IL**

**IL TANKS S121854222
 N/A**

Site 1 of 11 in cluster N

**Relative:
 Higher**

CHICAGO TANKS:

**Actual:
 607 ft.**

Facility ID: 46111TH1959-05-04
 Name: ROSELAND COMMUNITY HOSPITAL
 Address: 46 W 111TH ST
 City: CHICAGO
 State: IL
 Tank Type: UNDERGROUND STORAGE TANK
 Owner: Not reported
 Tank ID: Not reported
 Tank Material: Not reported
 Tank Construction: Not reported
 Substance: Not reported
 Tank Capacity: Not reported
 Install Date: 05/04/1959
 Removal Date: Not reported
 Last Used Date: Not reported
 Comments: WORK BY: VAN ETEN BROTHERS; INSPECT 1-10K F.O.
 Data Source: HISTORIC DEPT. OF BUILDINGS
 Latitude: 41.692672431
 Longitude: -87.62488119

**76
 South
 1/8-1/4
 0.225 mi.
 1188 ft.**

**ADA S. MCKINLEY COMMUNITY SERVICES
 11400 S. EDBROOKE
 CHICAGO, IL 60638**

**IL UST U004321090
 N/A**

**Relative:
 Lower**

UST:

**Actual:
 595 ft.**

Name: ADA S. MCKINLEY COMMUNITY SERVICES
 Address: 11400 S. EDBROOKE
 City: CHICAGO
 Zip: 60638
 Facility ID: 2047070
 Facility Status: EXEMPT
Facility Type: COMMERCIAL / RETAIL
 Owner Id: U0039882
 Owner Name: Ada S. McKinley Community Services Inc
 Owner Address: 1359 W Washington Blvd
 Owner City,St,Zip: Chicago, IL 606071905

 Tank Number: 1
Tank Status: Abandoned in place
 Tank Capacity: 3000
 Tank Substance: Heating Oil
 Last Used Date: 12/31/1973

Map ID
 Direction
 Distance
 Elevation

MAP FINDINGS

Site

Database(s)

EDR ID Number
 EPA ID Number

ADA S. MCKINLEY COMMUNITY SERVICES (Continued)

U004321090

OSFM First Notify Date:	Not reported
Red Tag Issue Date:	Not reported
Install Date:	Not reported
Green Tag Decal:	Not reported
Green Tag Issue Date:	Not reported
Green Tag Expire Date:	Not reported
Fee Due:	\$0.00
Motor Fuel Permit Inspection Date:	Not reported
Motor Fuel Permit Expiration Date:	Not reported
MOTOR FUEL TYPE:	Not reported
Pending Nov:	N
IEMA:	Not reported
Equipment Type:	Not reported
Equipment:	Not reported
Last Passing Date:	Not reported
Test Expire Date:	Not reported
Removed Date:	Not reported
Abandoned Date:	7/10/2020

**N77
 NW
 1/8-1/4
 0.226 mi.
 1192 ft.**

**ROSELAND COMMUNITY HOSPITAL
 54 W 111TH ST
 CHICAGO, IL**

**IL TANKS S121857134
 N/A**

Site 2 of 11 in cluster N

**Relative:
 Higher
 Actual:
 607 ft.**

CHICAGO TANKS:	
Facility ID:	54111TH1979-02-22
Name:	ROSELAND COMMUNITY HOSPITAL
Address:	54 W 111TH ST
City:	CHICAGO
State:	IL
Tank Type:	UNDERGROUND STORAGE TANK
Owner:	Not reported
Tank ID:	Not reported
Tank Material:	Not reported
Tank Construction:	Not reported
Substance:	Not reported
Tank Capacity:	Not reported
Install Date:	02/22/1979
Removal Date:	Not reported
Last Used Date:	Not reported
Comments:	WORK BY: G.M. WRECKING; REMOVE 1-2K F.O.
Data Source:	HISTORIC DEPT. OF BUILDINGS
Latitude:	41.692668806
Longitude:	-87.625178907

**N78
 NW
 1/8-1/4
 0.226 mi.
 1192 ft.**

**ROSELAND COMMUNITY HOSPITAL
 54 W 111TH ST
 CHICAGO, IL**

**IL TANKS S121857133
 N/A**

Site 3 of 11 in cluster N

**Relative:
 Higher
 Actual:
 607 ft.**

CHICAGO TANKS:	
Facility ID:	54111TH1951-03-13
Name:	ROSELAND COMMUNITY HOSPITAL
Address:	54 W 111TH ST

Map ID
Direction
Distance
Elevation

MAP FINDINGS

Site

Database(s)

EDR ID Number
EPA ID Number

ROSELAND COMMUNITY HOSPITAL (Continued)

S121857133

City: CHICAGO
State: IL
Tank Type: UNDERGROUND STORAGE TANK
Owner: Not reported
Tank ID: Not reported
Tank Material: Not reported
Tank Construction: Not reported
Substance: Not reported
Tank Capacity: Not reported
Install Date: 03/13/1951
Removal Date: Not reported
Last Used Date: Not reported
Comments: WORK BY: VAN ETTON; INSTALL 1-2K F.O.
Data Source: HISTORIC DEPT. OF BUILDINGS
Latitude: 41.692668806
Longitude: -87.625178907

O79
SSW
1/8-1/4
0.229 mi.
1208 ft.

SIDNEY WANZER DAIRY COMPANY
29 E 114TH ST
CHICAGO, IL

IL TANKS S121846982
N/A

Site 1 of 3 in cluster O

Relative:
Higher
Actual:
607 ft.

CHICAGO TANKS:
Facility ID: 29114TH1961-10-13
Name: SIDNEY WANZER DAIRY COMPANY
Address: 29 E 114TH ST
City: CHICAGO
State: IL
Tank Type: UNDERGROUND STORAGE TANK
Owner: Not reported
Tank ID: Not reported
Tank Material: Not reported
Tank Construction: Not reported
Substance: Not reported
Tank Capacity: Not reported
Install Date: 10/13/1961
Removal Date: Not reported
Last Used Date: Not reported
Comments: WORK BY: P. STREICH; INSPECT 1-8K GAS, REMOVE 2-4K
Data Source: HISTORIC DEPT. OF BUILDINGS
Latitude: 41.686950516
Longitude: -87.621788548

O80
SSW
1/8-1/4
0.229 mi.
1208 ft.

SIDNEY WANZER DAIRY COMPANY
29 E 114TH ST
CHICAGO, IL

IL TANKS S121846981
N/A

Site 2 of 3 in cluster O

Relative:
Higher
Actual:
607 ft.

CHICAGO TANKS:
Facility ID: 29114TH1957-06-25
Name: SIDNEY WANZER DAIRY COMPANY
Address: 29 E 114TH ST
City: CHICAGO
State: IL

Map ID
 Direction
 Distance
 Elevation

MAP FINDINGS

Site

Database(s)

EDR ID Number
 EPA ID Number

SIDNEY WANZER DAIRY COMPANY (Continued)

S121846981

Tank Type: UNDERGROUND STORAGE TANK
 Owner: Not reported
 Tank ID: Not reported
 Tank Material: Not reported
 Tank Construction: Not reported
 Substance: Not reported
 Tank Capacity: Not reported
 Install Date: 06/25/1957
 Removal Date: Not reported
 Last Used Date: Not reported
 Comments: WORK BY: ROBERT YOUNG INC.; INSPECT 2-4K GAS, REMOVE 1-1K, 1-550G
 Data Source: HISTORIC DEPT. OF BUILDINGS
 Latitude: 41.686950516
 Longitude: -87.621788548

81
SSW
1/8-1/4
0.230 mi.
1214 ft.

SAINT NICHOLAS
11352 S STATE ST
CHICAGO, IL

IL TANKS S121832164
N/A

Relative:
Higher
Actual:
607 ft.

CHICAGO TANKS:
 Facility ID: 11352ST1958-06-23
 Name: SAINT NICHOLAS
 Address: 11352 S STATE ST
 City: CHICAGO
 State: IL
 Tank Type: UNDERGROUND STORAGE TANK
 Owner: Not reported
 Tank ID: Not reported
 Tank Material: Not reported
 Tank Construction: Not reported
 Substance: Not reported
 Tank Capacity: Not reported
 Install Date: 06/23/1958
 Removal Date: Not reported
 Last Used Date: Not reported
 Comments: WORK BY: ANDYS BOILER; INSTALL 1-1K FUEL OIL
 Data Source: HISTORIC DEPT. OF BUILDINGS
 Latitude: 41.687285175
 Longitude: -87.623093745

P82
North
1/8-1/4
0.237 mi.
1251 ft.

THUNDERBOLT TRANSPORT INC
11005 S MICHIGAN AVE
CHICAGO, IL 60628

RCRA NonGen / NLR 1000310722
FINDS ILD980903389
ECHO

Site 1 of 2 in cluster P

Relative:
Higher
Actual:
608 ft.

RCRA Listings:
 Date Form Received by Agency: 20090818
 Handler Name: THUNDERBOLT TRANSPORT INC
 Handler Address: 11005 S MICHIGAN AVE
 Handler City,State,Zip: CHICAGO, IL 60628
 EPA ID: ILD980903389
 Contact Name: FREDERICK CARTER
 Contact Address: 11005 S MICHIGAN AVE

Map ID
 Direction
 Distance
 Elevation

MAP FINDINGS

Site

Database(s)

EDR ID Number
 EPA ID Number

THUNDERBOLT TRANSPORT INC (Continued)

1000310722

Contact City,State,Zip:	CHICAGO, IL 60628
Contact Telephone:	312-568-2880
Contact Fax:	Not reported
Contact Email:	Not reported
Contact Title:	Not reported
EPA Region:	05
Land Type:	Not reported
Federal Waste Generator Description:	Not a generator, verified
Non-Notifier:	Not reported
Biennial Report Cycle:	Not reported
Accessibility:	Not reported
Active Site Indicator:	Not reported
State District Owner:	Not reported
State District:	DESPLAINES
Mailing Address:	11005 S MICHIGAN AVE
Mailing City,State,Zip:	CHICAGO, IL 60628
Owner Name:	NAME NOT REPORTED
Owner Type:	Private
Operator Name:	NAME NOT REPORTED
Operator Type:	Private
Short-Term Generator Activity:	No
Importer Activity:	No
Mixed Waste Generator:	No
Transporter Activity:	No
Transfer Facility Activity:	No
Recycler Activity with Storage:	No
Small Quantity On-Site Burner Exemption:	No
Smelting Melting and Refining Furnace Exemption:	No
Underground Injection Control:	No
Off-Site Waste Receipt:	No
Universal Waste Indicator:	No
Universal Waste Destination Facility:	No
Federal Universal Waste:	No
Active Site Fed-Reg Treatment Storage and Disposal Facility:	Not reported
Active Site Converter Treatment storage and Disposal Facility:	Not reported
Active Site State-Reg Treatment Storage and Disposal Facility:	Not reported
Active Site State-Reg Handler:	---
Federal Facility Indicator:	Not reported
Hazardous Secondary Material Indicator:	NN
Sub-Part K Indicator:	Not reported
Commercial TSD Indicator:	No
Treatment Storage and Disposal Type:	Not reported
2018 GPRA Permit Baseline:	Not on the Baseline
2018 GPRA Renewals Baseline:	Not on the Baseline
Permit Renewals Workload Universe:	Not reported
Permit Workload Universe:	Not reported
Permit Progress Universe:	Not reported
Post-Closure Workload Universe:	Not reported
Closure Workload Universe:	Not reported
202 GPRA Corrective Action Baseline:	No
Corrective Action Workload Universe:	No
Subject to Corrective Action Universe:	No
Non-TSDFs Where RCRA CA has Been Imposed Universe:	No
TSDFs Potentially Subject to CA Under 3004 (u)/(v) Universe:	No
TSDFs Only Subject to CA under Discretionary Auth Universe:	No
Corrective Action Priority Ranking:	No NCAPS ranking
Environmental Control Indicator:	No

Map ID
Direction
Distance
Elevation

MAP FINDINGS

Site

Database(s)

EDR ID Number
EPA ID Number

THUNDERBOLT TRANSPORT INC (Continued)

1000310722

Institutional Control Indicator: No
Human Exposure Controls Indicator: N/A
Groundwater Controls Indicator: N/A
Operating TSDF Universe: Not reported
Full Enforcement Universe: Not reported
Significant Non-Complier Universe: No
Unaddressed Significant Non-Complier Universe: No
Addressed Significant Non-Complier Universe: No
Significant Non-Complier With a Compliance Schedule Universe: No
Financial Assurance Required: Not reported
Handler Date of Last Change: 20150414
Recognized Trader-Importer: No
Recognized Trader-Exporter: No
Importer of Spent Lead Acid Batteries: No
Exporter of Spent Lead Acid Batteries: No
Recycler Activity Without Storage: Not reported
Manifest Broker: Not reported
Sub-Part P Indicator: No

Handler - Owner Operator:

Owner/Operator Indicator: Operator
Owner/Operator Name: NAME NOT REPORTED
Legal Status: Private
Date Became Current: Not reported
Date Ended Current: Not reported
Owner/Operator Address: ADDRESS NOT REPORTED
Owner/Operator City,State,Zip: CITY NOT REPORTED, AK 99998
Owner/Operator Telephone: 312-555-1212
Owner/Operator Telephone Ext: Not reported
Owner/Operator Fax: Not reported
Owner/Operator Email: Not reported

Owner/Operator Indicator: Owner
Owner/Operator Name: NAME NOT REPORTED
Legal Status: Private
Date Became Current: Not reported
Date Ended Current: Not reported
Owner/Operator Address: ADDRESS NOT REPORTED
Owner/Operator City,State,Zip: CITY NOT REPORTED, AK 99998
Owner/Operator Telephone: 312-555-1212
Owner/Operator Telephone Ext: Not reported
Owner/Operator Fax: Not reported
Owner/Operator Email: Not reported

Owner/Operator Indicator: Operator
Owner/Operator Name: NAME NOT REPORTED
Legal Status: Private
Date Became Current: Not reported
Date Ended Current: Not reported
Owner/Operator Address: ADDRESS NOT REPORTED
Owner/Operator City,State,Zip: CITY NOT REPORTED, AK 99998
Owner/Operator Telephone: 312-555-1212
Owner/Operator Telephone Ext: Not reported
Owner/Operator Fax: Not reported
Owner/Operator Email: Not reported

Map ID
Direction
Distance
Elevation

MAP FINDINGS

Site

Database(s)

EDR ID Number
EPA ID Number

THUNDERBOLT TRANSPORT INC (Continued)

1000310722

Owner/Operator Indicator: Owner
Owner/Operator Name: NAME NOT REPORTED
Legal Status: Private
Date Became Current: Not reported
Date Ended Current: Not reported
Owner/Operator Address: ADDRESS NOT REPORTED
Owner/Operator City,State,Zip: CITY NOT REPORTED, AK 99998
Owner/Operator Telephone: 312-555-1212
Owner/Operator Telephone Ext: Not reported
Owner/Operator Fax: Not reported
Owner/Operator Email: Not reported

Historic Generators:

Receive Date: 20090818
Handler Name: THUNDERBOLT TRANSPORT INC
Federal Waste Generator Description: Not a generator, verified
State District Owner: Not reported
Large Quantity Handler of Universal Waste: No
Recognized Trader Importer: No
Recognized Trader Exporter: No
Spent Lead Acid Battery Importer: No
Spent Lead Acid Battery Exporter: No
Current Record: Yes
Non Storage Recycler Activity: Not reported
Electronic Manifest Broker: Not reported

Receive Date: 19840319
Handler Name: THUNDERBOLT TRANSPORT INC
Federal Waste Generator Description: Not a generator, verified
State District Owner: Not reported
Large Quantity Handler of Universal Waste: No
Recognized Trader Importer: No
Recognized Trader Exporter: No
Spent Lead Acid Battery Importer: No
Spent Lead Acid Battery Exporter: No
Current Record: No
Non Storage Recycler Activity: Not reported
Electronic Manifest Broker: Not reported

List of NAICS Codes and Descriptions:

NAICS Codes: No NAICS Codes Found

Facility Has Received Notices of Violations:

Violations: No Violations Found

Evaluation Action Summary:

Evaluations: No Evaluations Found

FINDS:

Registry ID: 110007534365

[Click Here for FRS Facility Detail Report:](#)

Environmental Interest/Information System:

Map ID
 Direction
 Distance
 Elevation

MAP FINDINGS

Site

Database(s)

EDR ID Number
 EPA ID Number

THUNDERBOLT TRANSPORT INC (Continued)

1000310722

RCRAInfo is a national information system that supports the Resource Conservation and Recovery Act (RCRA) program through the tracking of events and activities related to facilities that generate, transport, and treat, store, or dispose of hazardous waste. RCRAInfo allows RCRA program staff to track the notification, permit, compliance, and corrective action activities required under RCRA.

[Click this hyperlink](#) while viewing on your computer to access additional FINDS: detail in the EDR Site Report.

ECHO:

Envid: 1000310722
 Registry ID: 110007534365
 DFR URL: <http://echo.epa.gov/detailed-facility-report?fid=110007534365>
 Name: THUNDERBOLT TRANSPORT INC
 Address: 11005 S MICHIGAN AVE
 City,State,Zip: CHICAGO, IL 60628

O83
SSW
1/8-1/4
0.242 mi.
1277 ft.

3 W 114TH ST
3 W 114TH ST
CHICAGO, IL 60628
Site 3 of 3 in cluster O

US BROWNFIELDS **1016359764**
FINDS **N/A**

Relative:
Higher
Actual:
607 ft.

US BROWNFIELDS:
 Name: 3 W 114TH ST
 Address: 3 W 114TH ST
 City,State,Zip: CHICAGO, IL 60628
 Recipient Name: Chicago, City of
 Grant Type: Assessment
 Property Number: 25-21-230-017-0000
 Parcel size: 0.14
 Latitude: 41.6871301
 Longitude: -87.623027
 HCM Label: Address Matching-House Number
 Map Scale: -
 Point of Reference: Entrance Point of a Facility or Station
 Highlights: Former Use: Property is a vacant corner lot and a suspect abandoned service station. The property was vacant until 1911. Records indicate a store was present on a portion of the site until ~ 1950 when a second building residential was added. The store was removed something in 1975 and the residential building and what appears to be a garage remained until 1998, when the City of Chicago demolished the remaining structure. The City of Chicago foreclosed on demolition lien and acquired the property.
 Datum: North American Datum of 1983
 Acres Property ID: 133623
 IC Data Access: -
 Start Date: -
 Redev Completion Date: -
 Completed Date: -
 Acres Cleaned Up: -
 Cleanup Funding: -
 Cleanup Funding Source: -
 Assessment Funding: 3100
 Assessment Funding Source: EPA
 Redevelopment Funding: -
 Redev. Funding Source: -

Map ID
Direction
Distance
Elevation

MAP FINDINGS

Site

Database(s)

EDR ID Number
EPA ID Number

3 W 114TH ST (Continued)

1016359764

Redev. Funding Entity Name:	-
Redevelopment Start Date:	-
Assessment Funding Entity:	US EPA - Brownfields Assessment Cooperative Agreement
Cleanup Funding Entity:	-
Grant Type:	Petroleum
Accomplishment Type:	Phase I Environmental Assessment
Accomplishment Count:	Y
Cooperative Agreement Number:	00E68301
Start Date:	4/1/2011
Ownership Entity:	Government
Completion Date:	5/2/2011
Current Owner:	City of Chicago
Did Owner Change:	N
Cleanup Required:	U
Video Available:	-
Photo Available:	-
Institutional Controls Required:	U
IC Category Proprietary Controls:	-
IC Cat. Info. Devices:	-
IC Cat. Gov. Controls:	-
IC Cat. Enforcement Permit Tools:	-
IC in place date:	-
IC in place:	-
State/tribal program date:	-
State/tribal program ID:	-
State/tribal NFA date:	-
Air cleaned:	-
Asbestos found:	-
Asbestos cleaned:	-
Controlled substance found:	-
Controlled substance cleaned:	-
Drinking water affected:	-
Drinking water cleaned:	-
Groundwater affected:	-
Groundwater cleaned:	-
Lead contaminant found:	-
Lead cleaned up:	-
No media affected:	-
Unknown media affected:	-
Other cleaned up:	-
Other metals found:	-
Other metals cleaned:	-
Other contaminants found:	-
Other contams found description:	-
PAHs found:	-
PAHs cleaned up:	-
PCBs found:	-
PCBs cleaned up:	-
Petro products found:	-
Petro products cleaned:	-
Sediments found:	-
Sediments cleaned:	-
Soil affected:	Y
Soil cleaned up:	-
Surface water cleaned:	-
VOCs found:	-
VOCs cleaned:	-

Map ID
 Direction
 Distance
 Elevation

MAP FINDINGS

Site

Database(s)

EDR ID Number
 EPA ID Number

3 W 114TH ST (Continued)

1016359764

Cleanup other description:	-	
Num. of cleanup and re-dev. jobs:	-	
Past use greenspace acreage:	-	
Past use residential acreage:	0.07	
Surface Water:	-	
Past use commercial acreage:	0.07	
Past use industrial acreage:	-	
Future use greenspace acreage:	-	
Future use residential acreage:	-	
Future use commercial acreage:	-	
Future use industrial acreage:	-	
Superfund Fed. landowner flag:	N	
Arsenic cleaned up:	-	
Cadmium cleaned up:	-	
Chromium cleaned up:	-	
Copper cleaned up:	-	
Iron cleaned up:	-	
mercury cleaned up:	-	
Nickel Cleaned Up:	-	
No clean up:	-	
Pesticides cleaned up:	-	
Selenium cleaned up:	-	
SVOCs cleaned up:	-	
Unknown clean up:	-	
Arsenic contaminant found:	-	
Cadmium contaminant found:	-	
Chromium contaminant found:	-	
Copper contaminant found:	-	
Iron contaminant found:	-	
Mercury contaminant found:	-	
Nickel contaminant found:	-	
No contaminant found:	-	
Pesticides contaminant found:	-	
Selenium contaminant found:	-	
SVOCs contaminant found:	-	
Unknown contaminant found:	-	
Future Use: Multistory	-	
Media affected Bluiding Material:	-	
Media affected indoor air:	-	
Building material media cleaned up:	-	
Indoor air media cleaned up:	-	
Unknown media cleaned up:	-	
Past Use: Multistory	-	
Property Description:	Property is a vacant corner lot and a suspect abandoned service station. The property was vacant until 1911. Records indicate a store was present on a portion of the site until ~ 1950 when a second building residential was added. The store was removed something in 1975 and the residential building and what appears to be a garge remained until 1998, when the City of Chicago demolished the remaining structure. The City of Chicago foreclosed on demolition lien and acquired the property.	
Below Poverty Number:	2928	
Below Poverty Percent:	33.8	
Meidan Income:	12352	
Meidan Income Number:	5376	
Meidan Income Percent:	62.06	
Vacant Housing Number:	961	

Map ID
 Direction
 Distance
 Elevation

MAP FINDINGS

Site

Database(s)

EDR ID Number
 EPA ID Number

3 W 114TH ST (Continued)

1016359764

Vacant Housing Percent: 27.11
 Unemployed Number: 625
 Unemployed Percent: 7.22

FINDS:

Registry ID: 110044215435

[Click Here for FRS Facility Detail Report:](#)

Environmental Interest/Information System:

US EPA Assessment, Cleanup and Redevelopment Exchange System (ACRES) is an federal online database for Brownfields Grantees to electronically submit data directly to EPA.

[Click this hyperlink](#) while viewing on your computer to access additional FINDS: detail in the EDR Site Report.

**N84
 NW
 1/8-1/4
 0.245 mi.
 1291 ft.**

**MARY DOCKUS
 68 W 111TH ST
 CHICAGO, IL
 Site 4 of 11 in cluster N**

**IL TANKS S121861476
 N/A**

**Relative:
 Higher
 Actual:
 606 ft.**

CHICAGO TANKS:
 Facility ID: 68111TH1952-09-09
 Name: MARY DOCKUS
 Address: 68 W 111TH ST
 City: CHICAGO
 State: IL
 Tank Type: UNDERGROUND STORAGE TANK
 Owner: Not reported
 Tank ID: Not reported
 Tank Material: Not reported
 Tank Construction: Not reported
 Substance: Not reported
 Tank Capacity: Not reported
 Install Date: 09/09/1952
 Removal Date: Not reported
 Last Used Date: Not reported
 Comments: WORK BY: STANDARD TANK; REPLACE 1-1K,1-2K GAS
 Data Source: HISTORIC DEPT. OF BUILDINGS
 Latitude: 41.692663055
 Longitude: -87.62569987

**N85
 NW
 1/8-1/4
 0.245 mi.
 1291 ft.**

**ABANDONED SERVICE STATION
 68 W 111TH ST
 CHICAGO, IL
 Site 5 of 11 in cluster N**

**IL TANKS S121841288
 IL Enforcement N/A
 IL PERMITS
 IL CHICAGO INSPECT**

**Relative:
 Higher
 Actual:
 606 ft.**

CHICAGO TANKS:
 Facility ID: 2040529
 Name: ABANDONED SERVICE STATION
 Address: 68 W 111TH ST
 City: CHICAGO
 State: IL
 Tank Type: UNDERGROUND STORAGE TANK

Map ID
Direction
Distance
Elevation

MAP FINDINGS

Site

Database(s)

EDR ID Number
EPA ID Number

ABANDONED SERVICE STATION (Continued)

S121841288

Owner: See Environmental Permit Dataset
Tank ID: 1
Tank Material: Not reported
Tank Construction: Not reported
Substance: GASOLINE
Tank Capacity: 3000
Install Date: Not reported
Removal Date: Not reported
Last Used Date: 12/31/1973
Comments: 68 W 111TH ST, NOT FOUND 06/01/01, Historic data from former Dept. of Environment [Associated Permit Numbers: 106223 106223;]
Data Source: DEPT. OF PUBLIC HEALTH
Latitude: 41.692663055
Longitude: -87.62569987

Facility ID: 2040529
Name: ABANDONED SERVICE STATION
Address: 68 W 111TH ST
City: CHICAGO
State: IL
Tank Type: UNDERGROUND STORAGE TANK
Owner: See Environmental Permit Dataset
Tank ID: 2
Tank Material: Not reported
Tank Construction: Not reported
Substance: GASOLINE
Tank Capacity: 3000
Install Date: Not reported
Removal Date: Not reported
Last Used Date: 12/31/1973
Comments: 68 W 111TH ST, NOT FOUND 06/01/01, Historic data from former Dept. of Environment [Associated Permit Numbers: 106223 106223;]
Data Source: DEPT. OF PUBLIC HEALTH
Latitude: 41.692663055
Longitude: -87.62569987

CHICAGO ENF:
Name: Not reported
Address: 68 W 111TH ST
City,State,Zip: CHICAGO, IL
Docket Number: 00-80435
Ticket Number: 404853
Respondent: GREENVIEW COMMUNITY CLEANERS INC
Case Type: ADMINISTRATIVE HEARING
Violation Date: 6/14/2000
Code Violation: 7-28-450
Disposition: L
Case Status: Not reported
Fine Amount: \$1,000.00
Comments: Not reported
Data Source: HISTORIC DEPT. OF ENVIRONMENT
Location: POINT (-87.62569986972571 41.69266305530564)
Latitude: 41.692663055
Longitude: -87.62569987

CHICAGO PERMITS:

Map ID
Direction
Distance
Elevation

MAP FINDINGS

Site

Database(s)

EDR ID Number
EPA ID Number

ABANDONED SERVICE STATION (Continued)

S121841288

Name: Not reported
Address: 68 W 111TH ST
City,State,Zip: CHICAGO, IL
Application ID: DOEUST106223
Application Name: ABANDONED SERVICE STATION
Application Type: UNDERGROUND STORAGE TANK
Application Sub-Type: REMOVE
Facility Status: CLOSED
Applicant: DAVID GRAHAM
Issue or Entry Date: 5/10/2001
Expiration Date: 11/14/2001
Comments: [CONTRACTOR: R.W.COLLINS CO] PRE-74 GASOLINE TANKS. NO LONGER IN USE.
Data Source: HISTORIC DEPT. OF ENVIRONMENT
Location: POINT (-87.625633 41.692554)

CHICAGO INSPECT:

Name: Not reported
Address: 68 W 111TH ST
City,State,Zip: CHICAGO, IL
Inspection ID: DOEINS176489
Modified Date: 01/01/2011
Inspection Name: ABANDONED SERVICE STATION
Inspection Category: TANK COMMENTS
Inspection Sub-Category: Not reported
Inspector: Not reported
Inspection Date: 06/01/2001
Narrative: FACILITY ID:2040529 REMOVAL PERMIT #106223: BOTH TANKS (2-3,000) WERE NOT FOUND DURING THE REMOVAL PROJECT.
Data Source: HISTORIC DEPT. OF ENVIRONMENT
Location: POINT (-87.62569986972571 41.69266305530564)
Latitude: 41.69266305530564
Longitude: -87.62569986972571

Name: Not reported
Address: 68 W 111TH ST
City,State,Zip: CHICAGO, IL
Inspection ID: DOEINS144822
Modified Date: 01/01/2012
Inspection Name: ABANDONED GAS STATION
Inspection Category: MISCELLANEOUS INSPECTION
Inspection Sub-Category: A8
Inspector: 35
Inspection Date: 04/11/2007
Narrative: INSPECTION FOR ILLEGAL DUMPING NOT OBSERVED.
Data Source: HISTORIC DEPT. OF ENVIRONMENT
Location: POINT (-87.62569986972571 41.69266305530564)
Latitude: 41.69266305530564
Longitude: -87.62569986972571

Name: Not reported
Address: 68 W 111TH ST
City,State,Zip: CHICAGO, IL
Inspection ID: DOEINS144821
Modified Date: 01/01/2012
Inspection Name: Not reported
Inspection Category: TANK INSPECTIONS
Inspection Sub-Category: UST REMOVAL

Map ID
Direction
Distance
Elevation

MAP FINDINGS

Site

Database(s)

EDR ID Number
EPA ID Number

ABANDONED SERVICE STATION (Continued)

S121841288

Inspector: 21
Inspection Date: 06/01/2001
Narrative: UST INSPECTION
Data Source: HISTORIC DEPT. OF ENVIRONMENT
Location: POINT (-87.62569986972571 41.69266305530564)
Latitude: 41.69266305530564
Longitude: -87.62569986972571

**N86
NW
1/8-1/4
0.245 mi.
1291 ft.**

**MARY DOCKUS
68 W 111TH ST
CHICAGO, IL**

**IL TANKS S121861477
N/A**

Site 6 of 11 in cluster N

**Relative:
Higher
Actual:
606 ft.**

CHICAGO TANKS:
Facility ID: 68111TH1965-04-06
Name: MARY DOCKUS
Address: 68 W 111TH ST
City: CHICAGO
State: IL
Tank Type: UNDERGROUND STORAGE TANK
Owner: Not reported
Tank ID: Not reported
Tank Material: Not reported
Tank Construction: Not reported
Substance: Not reported
Tank Capacity: Not reported
Install Date: 04/06/1965
Removal Date: Not reported
Last Used Date: Not reported
Comments: WORK BY: STANDARD TANK; INSPECT 2-3K GAS, REMOVE ALL EXISTING TANKS
Data Source: HISTORIC DEPT. OF BUILDINGS
Latitude: 41.692663055
Longitude: -87.62569987

**N87
NW
1/8-1/4
0.245 mi.
1291 ft.**

**ABANDONED SERVICE STATION
68 W 111TH ST
CHICAGO, IL 60628**

**IL UST U003769825
N/A**

Site 7 of 11 in cluster N

**Relative:
Higher
Actual:
606 ft.**

UST:
Name: ABANDONED SERVICE STATION
Address: 68 W 111TH ST
City: CHICAGO
Zip: 60628
Facility ID: 2040529
Facility Status: EXEMPT
Facility Type: NONE
Owner Id: U0024652
Owner Name: City of Chicago
Owner Address: 30 North LaSalle Street, 25th Floor
Owner City,St,Zip: Chicago, IL 60602

Tank Number: 1
Tank Status: Does Not Exist

Map ID
 Direction
 Distance
 Elevation

MAP FINDINGS

Site

Database(s)

EDR ID Number
 EPA ID Number

ABANDONED SERVICE STATION (Continued)

U003769825

Tank Capacity: 3000
 Tank Substance: Gasoline
 Last Used Date: 12/31/1973
 OSFM First Notify Date: Not reported
 Red Tag Issue Date: Not reported
 Install Date: Not reported
Green Tag Decal: Not reported
Green Tag Issue Date: Not reported
Green Tag Expire Date: Not reported
 Fee Due: Not reported
 Motor Fuel Permit Inspection Date: Not reported
 Motor Fuel Permit Expiration Date: Not reported
 MOTOR FUEL TYPE: Not reported
 Pending Nov: N
 IEMA: Not reported
 Equipment Type: Not reported
 Equipment: Not reported
 Last Passing Date: Not reported
 Test Expire Date: Not reported
 Removed Date: Not reported
 Abandoned Date: Not reported

Tank Number: 2
Tank Status: Does Not Exist
 Tank Capacity: 3000
 Tank Substance: Gasoline
 Last Used Date: 12/31/1973
 OSFM First Notify Date: Not reported
 Red Tag Issue Date: Not reported
 Install Date: Not reported
Green Tag Decal: Not reported
Green Tag Issue Date: Not reported
Green Tag Expire Date: Not reported
 Fee Due: Not reported
 Motor Fuel Permit Inspection Date: Not reported
 Motor Fuel Permit Expiration Date: Not reported
 MOTOR FUEL TYPE: Not reported
 Pending Nov: N
 IEMA: Not reported
 Equipment Type: Not reported
 Equipment: Not reported
 Last Passing Date: Not reported
 Test Expire Date: Not reported
 Removed Date: Not reported
 Abandoned Date: Not reported

**N88
 NW
 1/8-1/4
 0.247 mi.
 1305 ft.**

**ROSELAND COMMUNITY HOSPITAL
 45 W 111TH ST
 CHICAGO, IL
 Site 8 of 11 in cluster N**

**IL TANKS S121840676
 N/A**

**Relative:
 Higher
 Actual:
 607 ft.**

CHICAGO TANKS:
 Facility ID: 2038282
 Name: ROSELAND COMMUNITY HOSPITAL
 Address: 45 W 111TH ST
 City: CHICAGO

Map ID
 Direction
 Distance
 Elevation

MAP FINDINGS

Site

Database(s)

EDR ID Number
 EPA ID Number

ROSELAND COMMUNITY HOSPITAL (Continued)

S121840676

State: IL
 Tank Type: UNDERGROUND STORAGE TANK
 Owner: See Environmental Permit Dataset
 Tank ID: 1
 Tank Material: FRP
 Tank Construction: SINGLE
 Substance: DIESEL
 Tank Capacity: 6000
 Install Date: Not reported
 Removal Date: Not reported
 Last Used Date: Not reported
 Comments: 45 W 111TH ST, IN COMPLIANCE, Historic data from former Dept. of Environment [Tank Leak Protection: Automatic Tank Gauging; Tank Spill Prevention: Spill Containment Manhole; Tank Corrosion Protection: FRP; Tank Overfill Protection: Drop Tube Valve; Piping Type: Suction Piping; Piping Leak Protection: Line test every three years; Piping Corrosion Protection: Impressed Current; Piping Wall: Single; Pipe Material: Steel; Stage 2: E; Red Tag: N; Associated Permit Numbers: 110231 110231;]
 Data Source: DEPT. OF PUBLIC HEALTH
 Latitude: 41.692452921
 Longitude: -87.624876419

**N89
 NW
 1/8-1/4
 0.247 mi.
 1305 ft.**

**ROSELAND COMMUNITY HOSPITAL
 45 W 111TH ST
 CHICAGO, IL
 Site 9 of 11 in cluster N**

**IL TANKS S121854133
 N/A**

**Relative:
 Higher
 Actual:
 607 ft.**

CHICAGO TANKS:
 Facility ID: 45W111THST
 Name: ROSELAND COMMUNITY HOSPITAL
 Address: 45 W 111TH ST
 City: CHICAGO
 State: IL
 Tank Type: ABOVEGROUND STORAGE TANK
 Owner: ROSELAND COMMUNITY HOSPITAL
 Tank ID: Not reported
 Tank Material: Not reported
 Tank Construction: D/W STEEL
 Substance: DIESEL
 Tank Capacity: Not reported
 Install Date: Not reported
 Removal Date: Not reported
 Last Used Date: Not reported
 Comments: DATE OF REPORT: 02/03/2006 2/3/2006:MR. MARK SIMBROWSKYFROM HILL CO. TOOK THE APPLICATI TO FIRE DEPT.
 Data Source: HISTORIC DEPT.OF ENVIRONMENT
 Latitude: 41.692452921
 Longitude: -87.624876419

MAP FINDINGS

Map ID
Direction
Distance
Elevation

Site

Database(s)

EDR ID Number
EPA ID Number

**N90
NW
1/8-1/4
0.247 mi.
1305 ft.**

**ROSELAND COMMUNITY HOSPITAL
45 WEST 111TH STREET
CHICAGO, IL 60628**

**IL UST U003668403
N/A**

Site 10 of 11 in cluster N

**Relative:
Higher
Actual:
607 ft.**

UST:
Name: ROSELAND COMMUNITY HOSPITAL
Address: 45 WEST 111TH STREET
City: CHICAGO
Zip: 60628
Facility ID: 2038282
Facility Status: ACTIVE
Facility Type: HOSPITAL
Owner Id: U0028039
Owner Name: Roseland Community Hospital
Owner Address: 45 West 111th Street
Owner City,St,Zip: Chicago, IL 60628

Tank Number: 1
Tank Status: Currently in use
Tank Capacity: 6000
Tank Substance: Diesel Fuel
Last Used Date: Not reported
OSFM First Notify Date: 12/19/1998
Red Tag Issue Date: Not reported
Install Date: Not reported
Green Tag Decal: V004087
Green Tag Issue Date: 7/9/2020
Green Tag Expire Date: 12/31/2022
Fee Due: \$0.00
Motor Fuel Permit Inspection Date: Not reported
Motor Fuel Permit Expiration Date: Not reported
MOTOR FUEL TYPE: Not reported
Pending Nov: Y
IEMA: Not reported
Equipment Type: Corrosion Prot - Piping
Equipment: Sacrificial Anode Cathodic Protection
Last Passing Date: 7/28/2021
Test Expire Date: 7/28/2024
Removed Date: Not reported
Abandoned Date: Not reported

**N91
NW
1/8-1/4
0.247 mi.
1305 ft.**

**ROSELAND COMMUNITY HOSPITAL
45 W 111TH ST
CHICAGO, IL**

**IL TANKS S121853837
N/A**

Site 11 of 11 in cluster N

**Relative:
Higher
Actual:
607 ft.**

CHICAGO TANKS:
Facility ID: 45111TH1978-05-04
Name: ROSELAND COMMUNITY HOSPITAL
Address: 45 W 111TH ST
City: CHICAGO
State: IL
Tank Type: UNDERGROUND STORAGE TANK
Owner: Not reported
Tank ID: Not reported
Tank Material: Not reported
Tank Construction: Not reported

Map ID
 Direction
 Distance
 Elevation

MAP FINDINGS

Site

Database(s)

EDR ID Number
 EPA ID Number

ROSELAND COMMUNITY HOSPITAL (Continued)

S121853837

Substance:	Not reported
Tank Capacity:	Not reported
Install Date:	05/04/1978
Removal Date:	Not reported
Last Used Date:	Not reported
Comments:	WORK BY: F.H. STOWELL; REPLACE 1-4K D.O., 1-275G INSIDE
Data Source:	HISTORIC DEPT. OF BUILDINGS
Latitude:	41.692452921
Longitude:	-87.624876419

P92
North
1/8-1/4
0.248 mi.
1310 ft.

ROSELAND COMMUNITY
110TH PLACE AND MICHIGAN, EAST SIDE OF STATE ST.
CHICAGO, IL -
Site 2 of 2 in cluster P

US BROWNFIELDS **1016352046**
FINDS **N/A**

Relative:
Higher
Actual:
609 ft.

US BROWNFIELDS:	
Name:	ROSELAND COMMUNITY
Address:	110TH PLACE AND MICHIGAN, EAST SIDE OF STATE ST.
City,State,Zip:	CHICAGO, IL -
Recipient Name:	Chicago, City of
Grant Type:	Showcase Community
Property Number:	-
Parcel size:	-
Latitude:	41.69433
Longitude:	-87.62077
HCM Label:	-
Map Scale:	-
Point of Reference:	-
Highlights:	Former Use: Laundry Facility
Datum:	-
Acres Property ID:	13876
IC Data Access:	-
Start Date:	-
Redev Completion Date:	-
Completed Date:	-
Acres Cleaned Up:	-
Cleanup Funding:	-
Cleanup Funding Source:	-
Assessment Funding:	-
Assessment Funding Source:	-
Redevelopment Funding:	-
Redev. Funding Source:	-
Redev. Funding Entity Name:	-
Redevelopment Start Date:	-
Assessment Funding Entity:	-
Cleanup Funding Entity:	-
Grant Type:	-
Accomplishment Type:	Phase I Environmental Assessment
Accomplishment Count:	N
Cooperative Agreement Number:	98546801
Start Date:	12/31/1999
Ownership Entity:	-
Completion Date:	12/31/1999
Current Owner:	-
Did Owner Change:	-
Cleanup Required:	-
Video Available:	-

Map ID
Direction
Distance
Elevation

MAP FINDINGS

Site

Database(s)

EDR ID Number
EPA ID Number

ROSELAND COMMUNITY (Continued)

1016352046

Photo Available: -
Institutional Controls Required: -
IC Category Proprietary Controls: -
IC Cat. Info. Devices: -
IC Cat. Gov. Controls: -
IC Cat. Enforcement Permit Tools: -
IC in place date: -
IC in place: U
State/tribal program date: -
State/tribal program ID: -
State/tribal NFA date: -
Air cleaned: -
Asbestos found: -
Asbestos cleaned: -
Controlled substance found: -
Controlled substance cleaned: -
Drinking water affected: -
Drinking water cleaned: -
Groundwater affected: -
Groundwater cleaned: -
Lead contaminant found: -
Lead cleaned up: -
No media affected: -
Unknown media affected: -
Other cleaned up: -
Other metals found: -
Other metals cleaned: -
Other contaminants found: -
Other contams found description: -
PAHs found: -
PAHs cleaned up: -
PCBs found: -
PCBs cleaned up: -
Petro products found: -
Petro products cleaned: -
Sediments found: -
Sediments cleaned: -
Soil affected: -
Soil cleaned up: -
Surface water cleaned: -
VOCs found: -
VOCs cleaned: -
Cleanup other description: -
Num. of cleanup and re-dev. jobs: -
Past use greenspace acreage: -
Past use residential acreage: -
Surface Water: -
Past use commercial acreage: -
Past use industrial acreage: -
Future use greenspace acreage: -
Future use residential acreage: -
Future use commercial acreage: -
Future use industrial acreage: -
Superfund Fed. landowner flag: -
Arsenic cleaned up: -
Cadmium cleaned up: -
Chromium cleaned up: -

Map ID
Direction
Distance
Elevation

MAP FINDINGS

Site

Database(s)

EDR ID Number
EPA ID Number

ROSELAND COMMUNITY (Continued)

1016352046

Copper cleaned up:	-
Iron cleaned up:	-
mercury cleaned up:	-
Nickel Cleaned Up:	-
No clean up:	-
Pesticides cleaned up:	-
Selenium cleaned up:	-
SVOCs cleaned up:	-
Unknown clean up:	-
Arsenic contaminant found:	-
Cadmium contaminant found:	-
Chromium contaminant found:	-
Copper contaminant found:	-
Iron contaminant found:	-
Mercury contaminant found:	-
Nickel contaminant found:	-
No contaminant found:	-
Pesticides contaminant found:	-
Selenium contaminant found:	-
SVOCs contaminant found:	-
Unknown contaminant found:	-
Future Use: Multistory	-
Media affected Bluiding Material:	-
Media affected indoor air:	-
Building material media cleaned up:	-
Indoor air media cleaned up:	-
Unknown media cleaned up:	-
Past Use: Multistory	-
Property Description:	Laundry Facility
Below Poverty Number:	3042
Below Poverty Percent:	36.3
Meidan Income:	5879
Meidan Income Number:	5554
Meidan Income Percent:	66.28
Vacant Housing Number:	936
Vacant Housing Percent:	24.66
Unemployed Number:	724
Unemployed Percent:	8.64

FINDS:

Registry ID: 110039544589

[Click Here for FRS Facility Detail Report:](#)

Environmental Interest/Information System:

US EPA Assessment, Cleanup and Redevelopment Exchange System (ACRES) is an federal online database for Brownfields Grantees to electronically submit data directly to EPA.

[Click this hyperlink](#) while viewing on your computer to access additional FINDS: detail in the EDR Site Report.

Map ID
Direction
Distance
Elevation

MAP FINDINGS

Site

Database(s)

EDR ID Number
EPA ID Number

93
SW
1/4-1/2
0.274 mi.
1448 ft.

ILLINOIS BELL TELEPHONE
65 WEST 113TH PL.
CHICAGO, IL 60628

IL LUST S119030278
N/A

Relative:
Higher
Actual:
606 ft.

LUST:
Name: ILLINOIS BELL TELEPHONE
Address: 65 WEST 113TH PL.
City,State,Zip: CHICAGO, IL 60628
Incident Num: 903598
IL EPA Id: 316495033
Product: Diesel
IEMA Date: 1990-12-04
Project Manager: Davis
Project Manager Phone: Not reported
Email: Not reported
PRP Name: Illinois Bell Telephone
PRP Contact: Thomas Scheer
PRP Address: 900 North Villa
PRP City,St,Zip: Villa Park, IL 60181
PRP Phone: Not reported
Site Classification: Not reported
Section 57.5(g) Letter: 731
Date Section 57.5(g) Letter: Not reported
Non LUST Determination Letter: Not reported
20 Report Received: Not reported
45 Report Received: Not reported
No Further Remediation Letter: 2004-05-04
No Further Remediation Date Recorded:2004-11-05
Heating Oil Date: Not reported
Non-Lust LR Date: Not reported

94
ENE
1/4-1/2
0.275 mi.
1454 ft.

SOUTHSIDE COLLEGE PREPATORY ACADEMY
250 EAST 111TH ST.
CHICAGO, IL 60628

IL LUST U003668849
IL UST N/A

Relative:
Lower
Actual:
590 ft.

LUST:
Name: SOUTH SIDE COLLEGE PREP.
Address: 250 EAST 111TH ST.
City,State,Zip: CHICAGO, IL 60628
Incident Num: 992547
IL EPA Id: 316505015
Product: Other Petroleum
IEMA Date: 1999-11-13
Project Manager: Ransdell
Project Manager Phone: Not reported
Email: Not reported
PRP Name: Chicago Public Schools
PRP Contact: Lynn Crivello
PRP Address: 125 South Clark, 17th Fl.
PRP City,St,Zip: Chicago, IL 60603
PRP Phone: 7735533113
Site Classification: Not reported
Section 57.5(g) Letter: 732
Date Section 57.5(g) Letter: Not reported
Non LUST Determination Letter: Not reported
20 Report Received: Not reported

Map ID
Direction
Distance
Elevation

MAP FINDINGS

Site

Database(s)

EDR ID Number
EPA ID Number

SOUTHSIDE COLLEGE PREPATORY ACADEMY (Continued)

U003668849

45 Report Received: 2000-04-27
No Further Remediation Letter: 2000-06-29
No Further Remediation Date Recorded: 2000-10-16
Heating Oil Date: Not reported
Non-Lust LR Date: Not reported

UST:

Name: SOUTHSIDE COLLEGE PREPATORY ACADEMY
Address: 250 EAST 111TH ST.
City: CHICAGO
Zip: 60628
Facility ID: 2039156
Facility Status: CLOSED
Facility Type: NONE
Owner Id: U0026761
Owner Name: Chicago Board of Education (CPS)
Owner Address: 125 S. Clark St. Suite 700
Owner City,St,Zip: Chicago, IL 60603

Tank Number: 1
Tank Status: Removed
Tank Capacity: 10000
Tank Substance: Heating Oil
Last Used Date: Not reported
OSFM First Notify Date: 9/17/1999
Red Tag Issue Date: Not reported
Install Date: Not reported
Green Tag Decal: Not reported
Green Tag Issue Date: Not reported
Green Tag Expire Date: Not reported
Fee Due: \$0.00
Motor Fuel Permit Inspection Date: Not reported
Motor Fuel Permit Expiration Date: Not reported
MOTOR FUEL TYPE: Not reported
Pending Nov: N
IEMA: Not reported
Equipment Type: Not reported
Equipment: Not reported
Last Passing Date: Not reported
Test Expire Date: Not reported
Removed Date: 11/12/1999
Abandoned Date: Not reported

Tank Number: 2
Tank Status: Removed
Tank Capacity: 10000
Tank Substance: Heating Oil
Last Used Date: Not reported
OSFM First Notify Date: 9/17/1999
Red Tag Issue Date: Not reported
Install Date: Not reported
Green Tag Decal: Not reported
Green Tag Issue Date: Not reported
Green Tag Expire Date: Not reported
Fee Due: \$0.00
Motor Fuel Permit Inspection Date: Not reported

Map ID
Direction
Distance
Elevation

MAP FINDINGS

Site

Database(s)

EDR ID Number
EPA ID Number

SOUTHSIDE COLLEGE PREPATORY ACADEMY (Continued)

U003668849

Motor Fuel Permit Expiration Date: Not reported
MOTOR FUEL TYPE: Not reported
Pending Nov: N
IEMA: Not reported
Equipment Type: Not reported
Equipment: Not reported
Last Passing Date: Not reported
Test Expire Date: Not reported
Removed Date: 11/12/1999
Abandoned Date: Not reported

Tank Number: 3
Tank Status: Removed
Tank Capacity: 550
Tank Substance: Mineral Spirits
Last Used Date: 12/31/1973
OSFM First Notify Date: Not reported
Red Tag Issue Date: Not reported
Install Date: Not reported
Green Tag Decal: Not reported
Green Tag Issue Date: Not reported
Green Tag Expire Date: Not reported
Fee Due: Not reported
Motor Fuel Permit Inspection Date: Not reported
Motor Fuel Permit Expiration Date: Not reported
MOTOR FUEL TYPE: Not reported
Pending Nov: N
IEMA: Not reported
Equipment Type: Not reported
Equipment: Not reported
Last Passing Date: Not reported
Test Expire Date: Not reported
Removed Date: 11/12/1999
Abandoned Date: Not reported

95
WNW
1/4-1/2
0.298 mi.
1575 ft.

ROSELAND MEDICAL CENTER
100-136 WEST 111TH STREET
CHICAGO, IL 60628

IL LUST S108282965
N/A

Relative:
Higher
Actual:
605 ft.

LUST:
Name: ROSELAND MEDICAL CENTER
Address: 100-136 WEST 111TH STREET
City,State,Zip: CHICAGO, IL 60628
Incident Num: 20070049
IL EPA Id: 316495173
Product: Other Petroleum
IEMA Date: 2007-01-18
Project Manager: Jones
Project Manager Phone: Not reported
Email: Not reported
PRP Name: Roseland Medical Center
PRP Contact: Leon Walker
PRP Address: 1050 East 95th Street
PRP City,St,Zip: Chicago, IL 60619
PRP Phone: 7736432793

Map ID
Direction
Distance
Elevation

MAP FINDINGS

Site

Database(s)

EDR ID Number
EPA ID Number

ROSELAND MEDICAL CENTER (Continued)

S108282965

Site Classification: Not reported
Section 57.5(g) Letter: 734
Date Section 57.5(g) Letter: Not reported
Non LUST Determination Letter: Not reported
20 Report Received: 2007-02-06
45 Report Received: 2007-03-02
No Further Remediation Letter: 2008-01-25
No Further Remediation Date Recorded: 2008-02-19
Heating Oil Date: Not reported
Non-Lust LR Date: Not reported

96
South
1/4-1/2
0.303 mi.
1600 ft.

TADROS, MUSA
11442 SOUTH MICHIGAN AVE.
CHICAGO, IL 60628

IL LUST S104522099
N/A

Relative:
Higher
Actual:
606 ft.

LUST:
Name: TADROS, MUSA
Address: 11442 SOUTH MICHIGAN AVE.
City, State, Zip: CHICAGO, IL 60628
Incident Num: 960704
IL EPA Id: 316500008
Product: Used Oil
IEMA Date: 1996-04-30
Project Manager: Blumhorst
Project Manager Phone: Not reported
Email: Not reported
PRP Name: Musa Tadros
PRP Contact: Not reported
PRP Address: 655 North La Grange Rd.
PRP City, St, Zip: Frankfort, IL 60423
PRP Phone: Not reported
Site Classification: Not reported
Section 57.5(g) Letter: 732
Date Section 57.5(g) Letter: Not reported
Non LUST Determination Letter: Not reported
20 Report Received: 1996-05-16
45 Report Received: 1997-04-02
No Further Remediation Letter: 1998-01-27
No Further Remediation Date Recorded: 1998-10-21
Heating Oil Date: Not reported
Non-Lust LR Date: Not reported

97
NNW
1/4-1/2
0.315 mi.
1661 ft.

109TH PLACE TEAR GAS
SG WEST 109TH PLACE
CHICAGO, IL 60628

SEMS 1000851385
PRP IL0000027714

Relative:
Higher
Actual:
608 ft.

SEMS:
Site ID: 0507320
EPA ID: IL0000027714
Name: 109TH PLACE TEAR GAS
Address: SG WEST 109TH PLACE
Address 2: Not reported

Map ID
Direction
Distance
Elevation

MAP FINDINGS

Site

Database(s)

EDR ID Number
EPA ID Number

109TH PLACE TEAR GAS (Continued)

1000851385

City,State,Zip: CHICAGO, IL 60628
Cong District: 02
FIPS Code: 17031
Latitude: +41.696944
Longitude: -087.626111
FF: N
NPL: Not on the NPL
Non NPL Status: Referred to Removal - NFRAP

SEMS Detail:

Region: 05
Site ID: 0507320
EPA ID: IL0000027714
Site Name: 109TH PLACE TEAR GAS
NPL: N
FF: N
OU: 00
Action Code: AR
Action Name: ADMIN REC
SEQ: 1
Start Date: 1994-03-21 05:00:00
Finish Date: 1994-03-25 05:00:00
Qual: V
Current Action Lead: EPA Perf

Region: 05
Site ID: 0507320
EPA ID: IL0000027714
Site Name: 109TH PLACE TEAR GAS
NPL: N
FF: N
OU: 00
Action Code: DS
Action Name: DISCVRY
SEQ: 1
Start Date: 1993-10-15 04:00:00
Finish Date: 1993-10-15 04:00:00
Qual: Not reported
Current Action Lead: EPA Perf

Region: 05
Site ID: 0507320
EPA ID: IL0000027714
Site Name: 109TH PLACE TEAR GAS
NPL: N
FF: N
OU: 00
Action Code: RV
Action Name: RMVL
SEQ: 1
Start Date: 1993-09-30 04:00:00
Finish Date: 1994-01-12 05:00:00
Qual: C
Current Action Lead: EPA Perf

Region: 05
Site ID: 0507320
EPA ID: IL0000027714

Map ID
Direction
Distance
Elevation

MAP FINDINGS

Site

Database(s)

EDR ID Number
EPA ID Number

109TH PLACE TEAR GAS (Continued)

1000851385

Site Name: 109TH PLACE TEAR GAS
NPL: N
FF: N
OU: 00
Action Code: PA
Action Name: PA
SEQ: 1
Start Date: 2002-04-17 04:00:00
Finish Date: 2002-04-17 04:00:00
Qual: N
Current Action Lead: St Perf

PRP:

PRP Name: TRUITT, RHONDA

98
SSW
1/4-1/2
0.337 mi.
1781 ft.

ABANDONED GAS STATION
2 WEST 115TH STREET
CHICAGO, IL 60628

IL LUST U003668168
IL UST N/A

Relative:
Higher
Actual:
605 ft.

LUST:
Name: COX, DONNA
Address: 2 WEST 115TH ST.
City,State,Zip: CHICAGO, IL 60628
Incident Num: 980685
IL EPA Id: 316495103
Product: Gasoline
IEMA Date: 1998-03-30
Project Manager: Harlow
Project Manager Phone: Not reported
Email: Not reported
PRP Name: Donna Cox
PRP Contact: Not reported
PRP Address: 345 South Sacramento
PRP City,St,Zip: Chicago, IL 60612
PRP Phone: 7737223797
Site Classification: Not reported
Section 57.5(g) Letter: 732
Date Section 57.5(g) Letter: Not reported
Non LUST Determination Letter: Not reported
20 Report Received: Not reported
45 Report Received: Not reported
No Further Remediation Letter: Not reported
No Further Remediation Date Recorded: Not reported
Heating Oil Date: Not reported
Non-Lust LR Date: Not reported

Name: COX, DONNA
Address: 2 WEST 115TH STREET
City,State,Zip: CHICAGO, IL 60628
Incident Num: 20111008
IL EPA Id: 316495103
Product: Gasoline
IEMA Date: 2011-09-22
Project Manager: Not reported
Project Manager Phone: Not reported

Map ID
Direction
Distance
Elevation

MAP FINDINGS

Site

Database(s)

EDR ID Number
EPA ID Number

ABANDONED GAS STATION (Continued)

U003668168

Email: Not reported
PRP Name: Donna Cox
PRP Contact: Not reported
PRP Address: 1913 College Vista
PRP City,St,Zip: Walnut, CA 91789
PRP Phone: 7732095456
Site Classification: Not reported
Section 57.5(g) Letter: 734
Date Section 57.5(g) Letter: Not reported
Non LUST Determination Letter: Not reported
20 Report Received: Not reported
45 Report Received: Not reported
No Further Remediation Letter: Not reported
No Further Remediation Date Recorded: Not reported
Heating Oil Date: Not reported
Non-Lust LR Date: Not reported

UST:

Name: ABANDONED GAS STATION
Address: 2 WEST 115TH STREET
City: CHICAGO
Zip: 60628
Facility ID: 2037063
Facility Status: EXEMPT
Facility Type: GOLF COURSE
Owner Id: U0027202
Owner Name: Cox Donna
Owner Address: 345 S Sacramento
Owner City,St,Zip: Chicago, IL 60612

Tank Number: 1
Tank Status: Removed
Tank Capacity: 4000
Tank Substance: Gasoline
Last Used Date: 12/31/1973
OSFM First Notify Date: 3/23/1998
Red Tag Issue Date: Not reported
Install Date: Not reported
Green Tag Decal: Not reported
Green Tag Issue Date: Not reported
Green Tag Expire Date: Not reported
Fee Due: Not reported
Motor Fuel Permit Inspection Date: Not reported
Motor Fuel Permit Expiration Date: Not reported
MOTOR FUEL TYPE: Not reported
Pending Nov: N
IEMA: 11-1008
Equipment Type: Not reported
Equipment: Not reported
Last Passing Date: Not reported
Test Expire Date: Not reported
Removed Date: 3/19/1998
Abandoned Date: Not reported

Tank Number: 2
Tank Status: Removed

Map ID
Direction
Distance
Elevation

MAP FINDINGS

Site

Database(s)

EDR ID Number
EPA ID Number

ABANDONED GAS STATION (Continued)

U003668168

Tank Capacity: 3000
Tank Substance: Gasoline
Last Used Date: 12/31/1973
OSFM First Notify Date: Not reported
Red Tag Issue Date: Not reported
Install Date: Not reported
Green Tag Decal: Not reported
Green Tag Issue Date: Not reported
Green Tag Expire Date: Not reported
Fee Due: Not reported
Motor Fuel Permit Inspection Date: Not reported
Motor Fuel Permit Expiration Date: Not reported
MOTOR FUEL TYPE: Not reported
Pending Nov: N
IEMA: 11-1008
Equipment Type: Not reported
Equipment: Not reported
Last Passing Date: Not reported
Test Expire Date: Not reported
Removed Date: 9/22/2011
Abandoned Date: Not reported

99
WNW
1/4-1/2
0.366 mi.
1934 ft.

LAKEFRONT SUPPORTING HOUSING
11023-11045 S WENTWORTH
CHICAGO, IL 60628

IL ENG CONTROLS 1000204428
IL INST CONTROL ILD981960537
IL SRP
RCRA NonGen / NLR
FINDS
ECHO

Relative:
Higher

Actual:
605 ft.

ENGINEERING CONTROLS:
Illinois Epa Id: 316495014
NFR Letter: 10/21/2005
Date NFR Recorded: 01/19/2006
Comprehensive / Focused: Focused
Remediation Applicant Name: Robert Banta
RA Company: Lakefront Supportive Housing
RA Address: 247 South State Street
RA City,St,Zip: Chicago, IL 60604
Worker Caution: No
Acres: 1.575
Land Use: Residential or Industrial/Commercial
Ground Water Use Restriction: No
Highway Authority Agreement: No
Ordinance: Yes
Industrial - Commercial: No
Slab on Grade: No
BCT: No
Building Slab: Yes
Asphalt Used: No
Concrete Used: Yes
Clean Soil 3ft: Yes
Clean Soil 10ft: No
Alternate Barrier: No

IL INSTUTIONAL CONTROL:
Illinois EPA Id: 316495014
NFR Letter: 10/21/2005

Map ID
Direction
Distance
Elevation

MAP FINDINGS

Site

Database(s)

EDR ID Number
EPA ID Number

LAKEFRONT SUPPORTING HOUSING (Continued)

1000204428

Date NFR Recorded: 01/19/2006
Comprehensive / Focused: Focused
Remediation Applicant Name: Robert Banta
RA Company: Lakefront Supportive Housing
RA Address: 247 South State Street
RA City,St,Zip: Chicago, IL 60604
Worker Caution: No
Acres: 1.5758
Land Use: Residential or Industrial/Commercial
Ground Water Use Restriction: No
Highway Authority Agreement: No
Ordinance: Yes
Industrial - Commercial: No
Slab on Grade: No
BCT: No
Building Slab: Yes
Asphalt Used: No
Concrete Used: Yes
Clean Soil 3ft: Yes
Clean Soil 10ft: No
Alternate Barrier: No

SRP:

Name: ANGELICA HEALTH SERVICES
Address: 140 WEST 111TH STREET
City,State,Zip: CHICAGO, IL 60628
IL EPA Id: 316495014
US EPA Id: ILD981960537
Longitude: -87.627563
Latitude: 41.693059
Contact Name: Robert Banta
Contact Address: 247 South State Street
Contact City,St,Zip: Chicago, IL 60640
Date Enrolled: 05/22/2003
Point Of Contact: Carl L. Dawes
Consultant Company: Mostardi Platt Environmental
Consultant Address: 1520 Kensington Road
Consultant City,St,Zip: Oak Brook, IL 60523-2139
Proj Mgr Assigned: Greg Dunn
Sec. 4 Letter Date: Not reported
Active: No
Remediation Applicant Co: Lakefront Supportive Housing

NFRDL:

Effective: True
Land Use: Residential or Industrial/Commercial
Ground Water Use Restriction: No
Highway Authority Agreement: No
Ordinance: Yes
Industrial - Commercial: No
Slab on Grade: No
BCT: No
Building Slab: Yes
Asphalt Used: No
Concrete Used: Yes
Clean Soil 3ft: Yes
Clean Soil 10ft: No

Map ID
 Direction
 Distance
 Elevation

MAP FINDINGS

Site

Database(s)

EDR ID Number
 EPA ID Number

LAKEFRONT SUPPORTING HOUSING (Continued)

1000204428

Alternate Barrier: No
 Remediation Applicant Name: Robert Banta
 Remediation Applicant Company: Lakefront Supportive Housing
 Remediation Applicant Address: 247 South State Street
 Remediation Applicant City,St,Zip: Chicago, IL 60604
 Illinois EPA: 316495014
 Site Name: Angelica Health Services
 NFR Letter: 2005-10-21
 NFR Letter Date Recorded: 2006-01-19
 Comprehensive/Focused: Focused
 Worker Caution: N
 Acres: 1.575

RCRA Listings:

Date Form Received by Agency: 20071101
 Handler Name: LAKEFRONT SUPPORTING HOUSING
 Handler Address: 11023-11045 S WENTWORTH
 Handler City,State,Zip: CHICAGO, IL 60628
 EPA ID: ILD981960537
 Contact Name: ENV COORDINATOR
 Contact Address: Not reported
 Contact City,State,Zip: Not reported
 Contact Telephone: 773-561-0900
 Contact Fax: Not reported
 Contact Email: Not reported
 Contact Title: Not reported
 EPA Region: 05
 Land Type: Private
 Federal Waste Generator Description: Not a generator, verified
 Non-Notifier: Not reported
 Biennial Report Cycle: 2006
 Accessibility: Not reported
 Active Site Indicator: Not reported
 State District Owner: Not reported
 State District: DESPLAINES
 Mailing Address: 11023-11045 S WENTWORTH
 Mailing City,State,Zip: CHICAGO, IL 60628
 Owner Name: Not reported
 Owner Type: Not reported
 Operator Name: Not reported
 Operator Type: Not reported
 Short-Term Generator Activity: No
 Importer Activity: No
 Mixed Waste Generator: No
 Transporter Activity: No
 Transfer Facility Activity: No
 Recycler Activity with Storage: No
 Small Quantity On-Site Burner Exemption: No
 Smelting Melting and Refining Furnace Exemption: No
 Underground Injection Control: No
 Off-Site Waste Receipt: No
 Universal Waste Indicator: No
 Universal Waste Destination Facility: No
 Federal Universal Waste: No
 Active Site Fed-Reg Treatment Storage and Disposal Facility: Not reported
 Active Site Converter Treatment storage and Disposal Facility: Not reported

Map ID
 Direction
 Distance
 Elevation

MAP FINDINGS

Site

Database(s)

EDR ID Number
 EPA ID Number

LAKEFRONT SUPPORTING HOUSING (Continued)

1000204428

Active Site State-Reg Treatment Storage and Disposal Facility:	Not reported
Active Site State-Reg Handler:	---
Federal Facility Indicator:	Not reported
Hazardous Secondary Material Indicator:	NN
Sub-Part K Indicator:	Not reported
Commercial TSD Indicator:	No
Treatment Storage and Disposal Type:	Not reported
2018 GPRA Permit Baseline:	Not on the Baseline
2018 GPRA Renewals Baseline:	Not on the Baseline
Permit Renewals Workload Universe:	Not reported
Permit Workload Universe:	Not reported
Permit Progress Universe:	Not reported
Post-Closure Workload Universe:	Not reported
Closure Workload Universe:	Not reported
202 GPRA Corrective Action Baseline:	No
Corrective Action Workload Universe:	No
Subject to Corrective Action Universe:	No
Non-TSDs Where RCRA CA has Been Imposed Universe:	No
TSDs Potentially Subject to CA Under 3004 (u)/(v) Universe:	No
TSDs Only Subject to CA under Discretionary Auth Universe:	No
Corrective Action Priority Ranking:	No NCAPS ranking
Environmental Control Indicator:	No
Institutional Control Indicator:	No
Human Exposure Controls Indicator:	N/A
Groundwater Controls Indicator:	N/A
Operating TSD Universe:	Not reported
Full Enforcement Universe:	Not reported
Significant Non-Complier Universe:	No
Unaddressed Significant Non-Complier Universe:	No
Addressed Significant Non-Complier Universe:	No
Significant Non-Complier With a Compliance Schedule Universe:	No
Financial Assurance Required:	Not reported
Handler Date of Last Change:	20150414
Recognized Trader-Importer:	No
Recognized Trader-Exporter:	No
Importer of Spent Lead Acid Batteries:	No
Exporter of Spent Lead Acid Batteries:	No
Recycler Activity Without Storage:	Not reported
Manifest Broker:	Not reported
Sub-Part P Indicator:	No

Hazardous Waste Summary:

Waste Code:	D001
Waste Description:	IGNITABLE WASTE

Handler - Owner Operator:

Owner/Operator Indicator:	Owner
Owner/Operator Name:	LAKEFRONT SUPPORTING HOUSING
Legal Status:	Private
Date Became Current:	20040218
Date Ended Current:	Not reported
Owner/Operator Address:	11023-11045 S WENTWORTH
Owner/Operator City,State,Zip:	CHICAGO, IL 60616
Owner/Operator Telephone:	773-561-0900
Owner/Operator Telephone Ext:	Not reported

Map ID
Direction
Distance
Elevation

MAP FINDINGS

Site

Database(s)

EDR ID Number
EPA ID Number

LAKEFRONT SUPPORTING HOUSING (Continued)

1000204428

Owner/Operator Fax: Not reported
Owner/Operator Email: Not reported

Owner/Operator Indicator: Operator
Owner/Operator Name: NAME NOT REPORTED
Legal Status: Private
Date Became Current: Not reported
Date Ended Current: Not reported
Owner/Operator Address: ADDRESS NOT REPORTED
Owner/Operator City,State,Zip: CITY NOT REPORTED, AK 99998
Owner/Operator Telephone: 312-555-1212
Owner/Operator Telephone Ext: Not reported
Owner/Operator Fax: Not reported
Owner/Operator Email: Not reported

Owner/Operator Indicator: Owner
Owner/Operator Name: ANGELICA HEALTHCARE SERVICES GROUP INC
Legal Status: Private
Date Became Current: Not reported
Date Ended Current: Not reported
Owner/Operator Address: ADDRESS NOT REPORTED
Owner/Operator City,State,Zip: CITY NOT REPORTED, AK 99998
Owner/Operator Telephone: 312-555-1212
Owner/Operator Telephone Ext: Not reported
Owner/Operator Fax: Not reported
Owner/Operator Email: Not reported

Owner/Operator Indicator: Operator
Owner/Operator Name: LAKEFRONT SUPPORTING HOUSING
Legal Status: Private
Date Became Current: 20040218
Date Ended Current: Not reported
Owner/Operator Address: 4946 N SHERIDAN RD
Owner/Operator City,State,Zip: CHICAGO, IL 60640
Owner/Operator Telephone: 773-561-0900
Owner/Operator Telephone Ext: Not reported
Owner/Operator Fax: Not reported
Owner/Operator Email: Not reported

Historic Generators:

Receive Date: 19870714
Handler Name: ANGELICA HEALTH SERVICES
Federal Waste Generator Description: Large Quantity Generator
State District Owner: Not reported
Large Quantity Handler of Universal Waste: No
Recognized Trader Importer: No
Recognized Trader Exporter: No
Spent Lead Acid Battery Importer: No
Spent Lead Acid Battery Exporter: No
Current Record: No
Non Storage Recycler Activity: Not reported
Electronic Manifest Broker: Not reported

Receive Date: 20071101
Handler Name: LAKEFRONT SUPPORTING HOUSING
Federal Waste Generator Description: Not a generator, verified
State District Owner: Not reported

Map ID
Direction
Distance
Elevation

MAP FINDINGS

Site

Database(s)

EDR ID Number
EPA ID Number

LAKEFRONT SUPPORTING HOUSING (Continued)

1000204428

Large Quantity Handler of Universal Waste: No
Recognized Trader Importer: No
Recognized Trader Exporter: No
Spent Lead Acid Battery Importer: No
Spent Lead Acid Battery Exporter: No
Current Record: Yes
Non Storage Recycler Activity: Not reported
Electronic Manifest Broker: Not reported

Receive Date: 20040218
Handler Name: LAKEFRONT SUPPORTING HOUSING
Federal Waste Generator Description: Large Quantity Generator
State District Owner: Not reported
Large Quantity Handler of Universal Waste: No
Recognized Trader Importer: No
Recognized Trader Exporter: No
Spent Lead Acid Battery Importer: No
Spent Lead Acid Battery Exporter: No
Current Record: No
Non Storage Recycler Activity: Not reported
Electronic Manifest Broker: Not reported

List of NAICS Codes and Descriptions:
NAICS Codes: No NAICS Codes Found

Facility Has Received Notices of Violations:
Violations: No Violations Found

Evaluation Action Summary:
Evaluations: No Evaluations Found

FINDS:
Registry ID: 110009374408

[Click Here for FRS Facility Detail Report:](#)

Environmental Interest/Information System:
ACES (Illinois - Agency Compliance And Enforcement System) is the Illinois EPA Project to facilitate the permitting operations
RCRAInfo is a national information system that supports the Resource Conservation and Recovery Act (RCRA) program through the tracking of events and activities related to facilities that generate, transport, and treat, store, or dispose of hazardous waste. RCRAInfo allows RCRA program staff to track the notification, permit, compliance, and corrective action activities required under RCRA.

[Click this hyperlink](#) while viewing on your computer to access additional FINDS: detail in the EDR Site Report.

ECHO:
Envid: 1000204428
Registry ID: 110009374408
DFR URL: <http://echo.epa.gov/detailed-facility-report?fid=110009374408>
Name: LAKEFRONT SUPPORTING HOUSING
Address: 11023-11045 S WENTWORTH

Map ID
Direction
Distance
Elevation

MAP FINDINGS

Site

Database(s)

EDR ID Number
EPA ID Number

LAKEFRONT SUPPORTING HOUSING (Continued)

1000204428

City,State,Zip: CHICAGO, IL 60628

100
SSW
1/4-1/2
0.379 mi.
2003 ft.

TRIANGLE TRANSMISSION
35 W 115TH ST
CHICAGO, IL 60628

IL LUST 1001493094
IL UST ILR000067009
RCRA NonGen / NLR
FINDS
ECHO

Relative:
Higher
Actual:
605 ft.

LUST:
Name: TRIANGLE TRANSMISSIONS
Address: 35 WEST 115TH ST.
City,State,Zip: CHICAGO, IL 60628
Incident Num: 992324
IL EPA Id: 316495120
Product: Gasoline
IEMA Date: 1999-10-13
Project Manager: Urish
Project Manager Phone: (217) 524-5596
Email: Matt.Urish@illinois.gov
PRP Name: Triangle Transmissions
PRP Contact: Pheron Aytch
PRP Address: 35 West 115th St.
PRP City,St,Zip: Chicago, IL 60628
PRP Phone: 7734680054
Site Classification: Not reported
Section 57.5(g) Letter: 732
Date Section 57.5(g) Letter: Not reported
Non LUST Determination Letter: Not reported
20 Report Received: 1999-10-21
45 Report Received: Not reported
No Further Remediation Letter: Not reported
No Further Remediation Date Recorded:Not reported
Heating Oil Date: Not reported
Non-Lust LR Date: Not reported

UST:
Name: TRIANGLE TRANSMISSION
Address: 35 W 115TH ST
City: CHICAGO
Zip: 60628
Facility ID: 2039271
Facility Status: EXEMPT
Facility Type: GOLF COURSE
Owner Id: U0029023
Owner Name: Triangle Transmission
Owner Address: 35 W 115th St
Owner City,St,Zip: Chicago, IL 60628

Tank Number: 1
Tank Status: Removed
Tank Capacity: 1000
Tank Substance: Gasoline
Last Used Date: 12/31/1973
OSFM First Notify Date: 10/21/1999
Red Tag Issue Date: Not reported
Install Date: Not reported
Green Tag Decal: Not reported

Map ID
Direction
Distance
Elevation

MAP FINDINGS

Site

Database(s)

EDR ID Number
EPA ID Number

TRIANGLE TRANSMISSION (Continued)

1001493094

Green Tag Issue Date: Not reported
Green Tag Expire Date: Not reported
Fee Due: Not reported
Motor Fuel Permit Inspection Date: Not reported
Motor Fuel Permit Expiration Date: Not reported
MOTOR FUEL TYPE: Not reported
Pending Nov: N
IEMA: 99-2324
Equipment Type: Not reported
Equipment: Not reported
Last Passing Date: Not reported
Test Expire Date: Not reported
Removed Date: 10/13/1999
Abandoned Date: Not reported

Tank Number: 2
Tank Status: Removed
Tank Capacity: 1000
Tank Substance: Gasoline
Last Used Date: 12/31/1973
OSFM First Notify Date: 10/21/1999
Red Tag Issue Date: Not reported
Install Date: Not reported
Green Tag Decal: Not reported
Green Tag Issue Date: Not reported
Green Tag Expire Date: Not reported
Fee Due: Not reported
Motor Fuel Permit Inspection Date: Not reported
Motor Fuel Permit Expiration Date: Not reported
MOTOR FUEL TYPE: Not reported
Pending Nov: N
IEMA: Not reported
Equipment Type: Not reported
Equipment: Not reported
Last Passing Date: Not reported
Test Expire Date: Not reported
Removed Date: 10/13/1999
Abandoned Date: Not reported

RCRA Listings:

Date Form Received by Agency: 20191213
Handler Name: TRIANGLE TRANSMISSION
Handler Address: 35 W 115TH ST
Handler City,State,Zip: CHICAGO, IL 60628
EPA ID: ILR000067009
Contact Name: Not reported
Contact Address: Not reported
Contact City,State,Zip: Not reported
Contact Telephone: Not reported
Contact Fax: Not reported
Contact Email: Not reported
Contact Title: Not reported
EPA Region: 05
Land Type: Private
Federal Waste Generator Description: Not a generator, verified
Non-Notifier: Not reported

Map ID
 Direction
 Distance
 Elevation

MAP FINDINGS

Site

Database(s)

EDR ID Number
 EPA ID Number

TRIANGLE TRANSMISSION (Continued)

1001493094

Biennial Report Cycle:		Not reported
Accessibility:		Not reported
Active Site Indicator:		Not reported
State District Owner:		Not reported
State District:		DESPLAINES
Mailing Address:		Not reported
Mailing City, State, Zip:		Not reported
Owner Name:	Not reported	
Owner Type:		Not reported
Operator Name:	Not reported	
Operator Type:		Not reported
Short-Term Generator Activity:		No
Importer Activity:		No
Mixed Waste Generator:		No
Transporter Activity:		No
Transfer Facility Activity:		No
Recycler Activity with Storage:		No
Small Quantity On-Site Burner Exemption:		No
Smelting Melting and Refining Furnace Exemption:		No
Underground Injection Control:		No
Off-Site Waste Receipt:		No
Universal Waste Indicator:		No
Universal Waste Destination Facility:		No
Federal Universal Waste:		No
Active Site Fed-Reg Treatment Storage and Disposal Facility:		Not reported
Active Site Converter Treatment storage and Disposal Facility:		Not reported
Active Site State-Reg Treatment Storage and Disposal Facility:		Not reported
Active Site State-Reg Handler:		---
Federal Facility Indicator:		Not reported
Hazardous Secondary Material Indicator:		N
Sub-Part K Indicator:		Not reported
Commercial TSD Indicator:		No
Treatment Storage and Disposal Type:		Not reported
2018 GPRA Permit Baseline:		Not on the Baseline
2018 GPRA Renewals Baseline:		Not on the Baseline
Permit Renewals Workload Universe:		Not reported
Permit Workload Universe:		Not reported
Permit Progress Universe:		Not reported
Post-Closure Workload Universe:		Not reported
Closure Workload Universe:		Not reported
202 GPRA Corrective Action Baseline:		No
Corrective Action Workload Universe:		No
Subject to Corrective Action Universe:		No
Non-TSDFs Where RCRA CA has Been Imposed Universe:		No
TSDFs Potentially Subject to CA Under 3004 (u)/(v) Universe:		No
TSDFs Only Subject to CA under Discretionary Auth Universe:		No
Corrective Action Priority Ranking:		No NCAPS ranking
Environmental Control Indicator:		No
Institutional Control Indicator:		No
Human Exposure Controls Indicator:		N/A
Groundwater Controls Indicator:		N/A
Operating TSDF Universe:		Not reported
Full Enforcement Universe:		Not reported
Significant Non-Complier Universe:		No
Unaddressed Significant Non-Complier Universe:		No
Addressed Significant Non-Complier Universe:		No
Significant Non-Complier With a Compliance Schedule Universe:		No

Map ID
Direction
Distance
Elevation

MAP FINDINGS

Site

Database(s)

EDR ID Number
EPA ID Number

TRIANGLE TRANSMISSION (Continued)

1001493094

Financial Assurance Required:	Not reported
Handler Date of Last Change:	20191213
Recognized Trader-Importer:	No
Recognized Trader-Exporter:	No
Importer of Spent Lead Acid Batteries:	No
Exporter of Spent Lead Acid Batteries:	No
Recycler Activity Without Storage:	No
Manifest Broker:	No
Sub-Part P Indicator:	No

Hazardous Waste Summary:

Waste Code:	D001
Waste Description:	IGNITABLE WASTE

Handler - Owner Operator:

Owner/Operator Indicator:	Owner
Owner/Operator Name:	TRIANGLE TRANSMISSION
Legal Status:	Private
Date Became Current:	Not reported
Date Ended Current:	Not reported
Owner/Operator Address:	35 W 115TH ST
Owner/Operator City,State,Zip:	CHICAGO, IL 60628
Owner/Operator Telephone:	773-458-0054
Owner/Operator Telephone Ext:	Not reported
Owner/Operator Fax:	Not reported
Owner/Operator Email:	Not reported

Historic Generators:

Receive Date:	20191213
Handler Name:	TRIANGLE TRANSMISSION
Federal Waste Generator Description:	Not a generator, verified
State District Owner:	Not reported
Large Quantity Handler of Universal Waste:	No
Recognized Trader Importer:	No
Recognized Trader Exporter:	No
Spent Lead Acid Battery Importer:	No
Spent Lead Acid Battery Exporter:	No
Current Record:	Yes
Non Storage Recycler Activity:	No
Electronic Manifest Broker:	No

Receive Date:	19990827
Handler Name:	TRIANGLE TRANSMISSION
Federal Waste Generator Description:	Small Quantity Generator
State District Owner:	Not reported
Large Quantity Handler of Universal Waste:	No
Recognized Trader Importer:	No
Recognized Trader Exporter:	No
Spent Lead Acid Battery Importer:	No
Spent Lead Acid Battery Exporter:	No
Current Record:	No
Non Storage Recycler Activity:	Not reported
Electronic Manifest Broker:	Not reported

Map ID
Direction
Distance
Elevation

MAP FINDINGS

Site

Database(s)

EDR ID Number
EPA ID Number

TRIANGLE TRANSMISSION (Continued)

1001493094

List of NAICS Codes and Descriptions:
NAICS Codes: No NAICS Codes Found

Facility Has Received Notices of Violations:
Violations: No Violations Found

Evaluation Action Summary:
Evaluations: No Evaluations Found

FINDS:
Registry ID: 110003052730

[Click Here for FRS Facility Detail Report:](#)

Environmental Interest/Information System:
RCRAInfo is a national information system that supports the Resource Conservation and Recovery Act (RCRA) program through the tracking of events and activities related to facilities that generate, transport, and treat, store, or dispose of hazardous waste. RCRAInfo allows RCRA program staff to track the notification, permit, compliance, and corrective action activities required under RCRA.

[Click this hyperlink](#) while viewing on your computer to access additional FINDS: detail in the EDR Site Report.

ECHO:
Envid: 1001493094
Registry ID: 110003052730
DFR URL: <http://echo.epa.gov/detailed-facility-report?fid=110003052730>
Name: TRIANGLE TRANSMISSION
Address: 35 W 115TH ST
City,State,Zip: CHICAGO, IL 60628

101
SW
1/4-1/2
0.395 mi.
2084 ft.

MARQUETTE BANK
135-39 WEST 114TH ST.
CHICAGO, IL 60628

IL LUST S105155384
N/A

Relative: LUST:
Higher Name: MARQUETTE BANK
Address: 135-39 WEST 114TH ST.
City,State,Zip: CHICAGO, IL 60628
Actual: Incident Num: 20011638
606 ft. IL EPA Id: 316495139
Product: Gasoline
IEMA Date: 2001-10-03
Project Manager: Kuhlman
Project Manager Phone: (217) 785-5715
Email: Eric.Kuhlman@illinois.gov
PRP Name: Marquette Bank
PRP Contact: James McDonough
PRP Address: 8020 South Harlem Ave.
PRP City,St,Zip: Bridgeview, IL 60455
PRP Phone: 7739184541
Site Classification: Not reported

Map ID
Direction
Distance
Elevation

MAP FINDINGS

Site

Database(s)

EDR ID Number
EPA ID Number

MARQUETTE BANK (Continued)

S105155384

Section 57.5(g) Letter: 732
Date Section 57.5(g) Letter: Not reported
Non LUST Determination Letter: Not reported
20 Report Received: 2001-10-17
45 Report Received: 2001-11-16
No Further Remediation Letter: 2002-01-25
No Further Remediation Date Recorded: Not reported
Heating Oil Date: Not reported
Non-Lust LR Date: Not reported

102
SSE
1/4-1/2
0.416 mi.
2197 ft.

METHODIST YOUTH SERVICES
11515 SOUTH PRAIRIE AVENUE
CHICAGO, IL 60607

IL LUST S106984465
N/A

Relative:
Lower
Actual:
593 ft.

LUST:
Name: METHODIST YOUTH SERVICES
Address: 11515 SOUTH PRAIRIE AVENUE
City,State,Zip: CHICAGO, IL 60607
Incident Num: 20050964
IL EPA Id: 316745060
Product: Other Petroleum
IEMA Date: 2005-07-12
Project Manager: Not reported
Project Manager Phone: Not reported
Email: Not reported
PRP Name: Methodist Youth Services
PRP Contact: Cynthia Jurishica
PRP Address: 954 West Washington Boulevard, 4E
PRP City,St,Zip: Chicago, IL 60607
PRP Phone: 3127338810
Site Classification: Not reported
Section 57.5(g) Letter: Not reported
Date Section 57.5(g) Letter: Not reported
Non LUST Determination Letter: Not reported
20 Report Received: 2005-09-22
45 Report Received: 2005-10-31
No Further Remediation Letter: 2005-11-23
No Further Remediation Date Recorded: 2009-10-22
Heating Oil Date: Not reported
Non-Lust LR Date: Not reported

Q103
SSW
1/4-1/2
0.421 mi.
2225 ft.

CHICAGO, CITY OF
11500 SOUTH PERRY
CHICAGO, IL 60628
Site 1 of 2 in cluster Q

IL LUST S104872169
N/A

Relative:
Higher
Actual:
606 ft.

LUST:
Name: CHICAGO, CITY OF
Address: 11500 SOUTH PERRY
City,State,Zip: CHICAGO, IL 60628
Incident Num: 20002342
IL EPA Id: 316495135
Product: Gasoline, Used Oil

Map ID
 Direction
 Distance
 Elevation

MAP FINDINGS

Site

Database(s)

EDR ID Number
 EPA ID Number

CHICAGO, CITY OF (Continued)

S104872169

IEMA Date: 2000-12-12
 Project Manager: Tucka
 Project Manager Phone: Not reported
 Email: Not reported
 PRP Name: City of Chicago
 PRP Contact: Dave Graham
 PRP Address: 30 North LaSalle St., 25th Fl.
 PRP City,St,Zip: Chicago, IL 60602
 PRP Phone: 3127443639
 Site Classification: Not reported
 Section 57.5(g) Letter: 732
 Date Section 57.5(g) Letter: Not reported
 Non LUST Determination Letter: 2001-04-20
 20 Report Received: Not reported
 45 Report Received: Not reported
No Further Remediation Letter: Not reported
 No Further Remediation Date Recorded: Not reported
 Heating Oil Date: Not reported
 Non-Lust LR Date: 2001-04-20

Q104
SSW
1/4-1/2
0.421 mi.
2225 ft.

11500 S PERRY
11500 S PERRY
CHICAGO, IL 60628
Site 2 of 2 in cluster Q

US BROWNFIELDS **1016359765**
FINDS **N/A**

Relative:
Higher
Actual:
606 ft.

US BROWNFIELDS:
 Name: 11500 S PERRY
 Address: 11500 S PERRY
 City,State,Zip: CHICAGO, IL 60628
 Recipient Name: Chicago, City of
 Grant Type: Assessment
 Property Number: 22-21-405-007-0000
 Parcel size: 0.22
 Latitude: 41.6852596
 Longitude: -87.6253311
 HCM Label: Address Matching-House Number
 Map Scale: -
 Point of Reference: Entrance Point of a Facility or Station
 Highlights: Former Use: The property is currently vacant and is an abandoned service station property. An ~ 60' by 25' concrete pad remains on the site and no other improvements remain on the site. Until the 1920's, the site was occupied by two two-story structures, a dwelling structure and a stable/garage. From ~ 1927 -1950, the buildings were razed and replaced by a gas filling station. In 1953, the existing gas filling station was demolished and replaced with a new facility. The property operated as a gas filling station until the late 1980's. In 2000, the City of Chicago used its enforcement powers to remove non-compliant USTs and demolished the remaining buildings. The City of Chicago demolished the remaining structure. The City of Chicago foreclosed on demolition lien and acquired the property.
 Datum: North American Datum of 1983
 Acres Property ID: 133625
 IC Data Access: -
 Start Date: -
 Redev Completion Date: -
 Completed Date: -
 Acres Cleaned Up: -

Map ID
Direction
Distance
Elevation

MAP FINDINGS

Site

Database(s)

EDR ID Number
EPA ID Number

11500 S PERRY (Continued)

1016359765

Cleanup Funding: -
Cleanup Funding Source: -
Assessment Funding: 2500
Assessment Funding Source: EPA
Redevelopment Funding: -
Redev. Funding Source: -
Redev. Funding Entity Name: -
Redevelopment Start Date: -
Assessment Funding Entity: US EPA - Brownfields Assessment Cooperative Agreement
Cleanup Funding Entity: -
Grant Type: Petroleum
Accomplishment Type: Phase I Environmental Assessment
Accomplishment Count: Y
Cooperative Agreement Number: 00E68301
Start Date: 4/12/2011
Ownership Entity: Government
Completion Date: 5/2/2011
Current Owner: City of Chicago
Did Owner Change: N
Cleanup Required: Y
Video Available: -
Photo Available: Y
Institutional Controls Required: U
IC Category Proprietary Controls: -
IC Cat. Info. Devices: -
IC Cat. Gov. Controls: -
IC Cat. Enforcement Permit Tools: -
IC in place date: -
IC in place: -
State/tribal program date: -
State/tribal program ID: -
State/tribal NFA date: -
Air cleaned: -
Asbestos found: -
Asbestos cleaned: -
Controlled substance found: -
Controlled substance cleaned: -
Drinking water affected: -
Drinking water cleaned: -
Groundwater affected: -
Groundwater cleaned: -
Lead contaminant found: -
Lead cleaned up: -
No media affected: -
Unknown media affected: -
Other cleaned up: -
Other metals found: -
Other metals cleaned: -
Other contaminants found: -
Other contams found description: -
PAHs found: -
PAHs cleaned up: -
PCBs found: -
PCBs cleaned up: -
Petro products found: -
Petro products cleaned: -
Sediments found: -

Map ID
 Direction
 Distance
 Elevation

MAP FINDINGS

Site

Database(s)

EDR ID Number
 EPA ID Number

11500 S PERRY (Continued)

1016359765

Sediments cleaned:	-
Soil affected:	Y
Soil cleaned up:	-
Surface water cleaned:	-
VOCs found:	-
VOCs cleaned:	-
Cleanup other description:	-
Num. of cleanup and re-dev. jobs:	-
Past use greenspace acreage:	-
Past use residential acreage:	-
Surface Water:	-
Past use commercial acreage:	0.22
Past use industrial acreage:	-
Future use greenspace acreage:	-
Future use residential acreage:	-
Future use commercial acreage:	-
Future use industrial acreage:	-
Superfund Fed. landowner flag:	N
Arsenic cleaned up:	-
Cadmium cleaned up:	-
Chromium cleaned up:	-
Copper cleaned up:	-
Iron cleaned up:	-
mercury cleaned up:	-
Nickel Cleaned Up:	-
No clean up:	-
Pesticides cleaned up:	-
Selenium cleaned up:	-
SVOCs cleaned up:	-
Unknown clean up:	-
Arsenic contaminant found:	-
Cadmium contaminant found:	-
Chromium contaminant found:	-
Copper contaminant found:	-
Iron contaminant found:	-
Mercury contaminant found:	-
Nickel contaminant found:	-
No contaminant found:	-
Pesticides contaminant found:	-
Selenium contaminant found:	-
SVOCs contaminant found:	-
Unknown contaminant found:	-
Future Use: Multistory	-
Media affected Bluiding Material:	-
Media affected indoor air:	-
Building material media cleaned up:	-
Indoor air media cleaned up:	-
Unknown media cleaned up:	-
Past Use: Multistory	-
Property Description:	-

The property is currently vacant and is an abandoned service station property. An ~ 60' by 25' concrete pad remains on the site and no other improvements remain on the site. Until the 1920's, the site was occupied by two two-story structures, a dwelling structure and a stable/garage. From ~ 1927 -1950, the buildings were razed and replaced by a gas filling station. In 1953, the existing gas filling station was demolished and replaced with a new facility. The property operated as a gas filling station until the late 1980's. In 2000, the

Map ID
 Direction
 Distance
 Elevation

MAP FINDINGS

Site

Database(s)

EDR ID Number
 EPA ID Number

11500 S PERRY (Continued)

1016359765

City of Chicago used its enforcement powers to remove non-compliant USTs and demolished the remaining buildings. The City of Chicago demolished the remaining structure. The City of Chicago foreclosed on demolition lien and acquired the property.

Below Poverty Number: 3216
 Below Poverty Percent: 35.82
 Meidan Income: 12745
 Meidan Income Number: 5764
 Meidan Income Percent: 64.19
 Vacant Housing Number: 964
 Vacant Housing Percent: 27.61
 Unemployed Number: 738
 Unemployed Percent: 8.22

FINDS:

Registry ID: 110044215444

Click Here for FRS Facility Detail Report:

Environmental Interest/Information System:

US EPA Assessment, Cleanup and Redevelopment Exchange System (ACRES) is an federal online database for Brownfields Grantees to electronically submit data directly to EPA.

[Click this hyperlink](#) while viewing on your computer to access additional FINDS: detail in the EDR Site Report.

**105
 SSE
 1/4-1/2
 0.432 mi.
 2279 ft.**

**KENSINGTON SERV STATION
 162 E KENSINGTON
 CHICAGO, IL 60628**

**IL LUST 1001086793
 RCRA NonGen / NLR ILR000015131
 FINDS
 ECHO**

**Relative:
 Lower
 Actual:
 594 ft.**

LUST:

Name: KENSINGTON SERVICE STATION
 Address: 162 EAST KENSINGTON AVE.
 City,State,Zip: CHICAGO, IL 60628
 Incident Num: 960207
 IL EPA Id: 316505018
 Product: Gasoline
 IEMA Date: 1996-02-07
 Project Manager: NOT ASSIGNED
 Project Manager Phone: Not reported
 Email: Not reported
 PRP Name: Kensington Service Station
 PRP Contact: Hector Vasquez
 PRP Address: 162 East Kensington Ave.
 PRP City,St,Zip: Chicago, IL 60628
 PRP Phone: Not reported
 Site Classification: Not reported
 Section 57.5(g) Letter: 732
 Date Section 57.5(g) Letter: Not reported
 Non LUST Determination Letter: Not reported
 20 Report Received: Not reported
 45 Report Received: Not reported
No Further Remediation Letter: Not reported
 No Further Remediation Date Recorded: Not reported
 Heating Oil Date: Not reported
 Non-Lust LR Date: Not reported

Map ID
Direction
Distance
Elevation

MAP FINDINGS

Site

Database(s)

EDR ID Number
EPA ID Number

KENSINGTON SERV STATION (Continued)

1001086793

RCRA Listings:
Date Form Received by Agency: 20060401
Handler Name: KENSINGTON SERV STATION
Handler Address: 162 E KENSINGTON
Handler City,State,Zip: CHICAGO, IL 60628
EPA ID: ILR000015131
Contact Name: ENV COORDINATOR
Contact Address: Not reported
Contact City,State,Zip: Not reported
Contact Telephone: 773-785-7703
Contact Fax: Not reported
Contact Email: Not reported
Contact Title: Not reported
EPA Region: 05
Land Type: Private
Federal Waste Generator Description: Not a generator, verified
Non-Notifier: Not reported
Biennial Report Cycle: 2005
Accessibility: Not reported
Active Site Indicator: Not reported
State District Owner: Not reported
State District: DESPLAINES
Mailing Address: 162 E KENSINGTON
Mailing City,State,Zip: CHICAGO, IL 60628
Owner Name: KENSINGTON SERV STATION
Owner Type: Private
Operator Name: KENSINGTON SERV STATION
Operator Type: Private
Short-Term Generator Activity: No
Importer Activity: No
Mixed Waste Generator: No
Transporter Activity: No
Transfer Facility Activity: No
Recycler Activity with Storage: No
Small Quantity On-Site Burner Exemption: No
Smelting Melting and Refining Furnace Exemption: No
Underground Injection Control: No
Off-Site Waste Receipt: No
Universal Waste Indicator: No
Universal Waste Destination Facility: No
Federal Universal Waste: No
Active Site Fed-Reg Treatment Storage and Disposal Facility: Not reported
Active Site Converter Treatment storage and Disposal Facility: Not reported
Active Site State-Reg Treatment Storage and Disposal Facility: Not reported
Active Site State-Reg Handler: ---
Federal Facility Indicator: Not reported
Hazardous Secondary Material Indicator: NN
Sub-Part K Indicator: Not reported
Commercial TSD Indicator: No
Treatment Storage and Disposal Type: Not reported
2018 GPRA Permit Baseline: Not on the Baseline
2018 GPRA Renewals Baseline: Not on the Baseline
Permit Renewals Workload Universe: Not reported
Permit Workload Universe: Not reported
Permit Progress Universe: Not reported
Post-Closure Workload Universe: Not reported
Closure Workload Universe: Not reported

Map ID
 Direction
 Distance
 Elevation

MAP FINDINGS

Site

Database(s)

EDR ID Number
 EPA ID Number

KENSINGTON SERV STATION (Continued)

1001086793

202 GPRA Corrective Action Baseline:	No
Corrective Action Workload Universe:	No
Subject to Corrective Action Universe:	No
Non-TSDFs Where RCRA CA has Been Imposed Universe:	No
TSDFs Potentially Subject to CA Under 3004 (u)/(v) Universe:	No
TSDFs Only Subject to CA under Discretionary Auth Universe:	No
Corrective Action Priority Ranking:	No NCAPS ranking
Environmental Control Indicator:	No
Institutional Control Indicator:	No
Human Exposure Controls Indicator:	N/A
Groundwater Controls Indicator:	N/A
Operating TSDF Universe:	Not reported
Full Enforcement Universe:	Not reported
Significant Non-Complier Universe:	No
Unaddressed Significant Non-Complier Universe:	No
Addressed Significant Non-Complier Universe:	No
Significant Non-Complier With a Compliance Schedule Universe:	No
Financial Assurance Required:	Not reported
Handler Date of Last Change:	20150414
Recognized Trader-Importer:	No
Recognized Trader-Exporter:	No
Importer of Spent Lead Acid Batteries:	No
Exporter of Spent Lead Acid Batteries:	No
Recycler Activity Without Storage:	Not reported
Manifest Broker:	Not reported
Sub-Part P Indicator:	No

Biennial: List of Years

Year: 2005

[Click Here for Biennial Reporting System Data:](#)

Hazardous Waste Summary:

Waste Code: D001
 Waste Description: IGNITABLE WASTE

Handler - Owner Operator:

Owner/Operator Indicator:	Owner
Owner/Operator Name: VASQUEZ ALEJO	
Legal Status:	Municipal
Date Became Current:	Not reported
Date Ended Current:	Not reported
Owner/Operator Address:	162 E KENSINGTON
Owner/Operator City,State,Zip:	CHICAGO, IL 60628
Owner/Operator Telephone:	312-785-7703
Owner/Operator Telephone Ext:	Not reported
Owner/Operator Fax:	Not reported
Owner/Operator Email:	Not reported

Owner/Operator Indicator:	Owner
Owner/Operator Name: KENSINGTON SERV STATION	
Legal Status:	Private
Date Became Current:	19000101
Date Ended Current:	Not reported
Owner/Operator Address:	Not reported
Owner/Operator City,State,Zip:	Not reported

Map ID
Direction
Distance
Elevation

MAP FINDINGS

Site

Database(s)

EDR ID Number
EPA ID Number

KENSINGTON SERV STATION (Continued)

1001086793

Owner/Operator Telephone: Not reported
Owner/Operator Telephone Ext: Not reported
Owner/Operator Fax: Not reported
Owner/Operator Email: Not reported

Owner/Operator Indicator: Operator
Owner/Operator Name: KENSINGTON SERV STATION
Legal Status: Private
Date Became Current: 19000101
Date Ended Current: Not reported
Owner/Operator Address: Not reported
Owner/Operator City,State,Zip: Not reported
Owner/Operator Telephone: Not reported
Owner/Operator Telephone Ext: Not reported
Owner/Operator Fax: Not reported
Owner/Operator Email: Not reported

Historic Generators:

Receive Date: 20060401
Handler Name: KENSINGTON SERV STATION
Federal Waste Generator Description: Not a generator, verified
State District Owner: Not reported
Large Quantity Handler of Universal Waste: No
Recognized Trader Importer: No
Recognized Trader Exporter: No
Spent Lead Acid Battery Importer: No
Spent Lead Acid Battery Exporter: No
Current Record: Yes
Non Storage Recycler Activity: Not reported
Electronic Manifest Broker: Not reported

Receive Date: 19960123
Handler Name: KENSINGTON SERV STATION
Federal Waste Generator Description: Large Quantity Generator
State District Owner: Not reported
Large Quantity Handler of Universal Waste: No
Recognized Trader Importer: No
Recognized Trader Exporter: No
Spent Lead Acid Battery Importer: No
Spent Lead Acid Battery Exporter: No
Current Record: No
Non Storage Recycler Activity: Not reported
Electronic Manifest Broker: Not reported

List of NAICS Codes and Descriptions:

NAICS Code: 339999
NAICS Description: ALL OTHER MISCELLANEOUS MANUFACTURING

Facility Has Received Notices of Violation:

Found Violation: Yes
Agency Which Determined Violation: State
Violation Short Description: Generators - Records/Reporting
Date Violation was Determined: 19970710
Actual Return to Compliance Date: 19971022
Return to Compliance Qualifier: Observed
Violation Responsible Agency: State

Map ID
Direction
Distance
Elevation

MAP FINDINGS

Site

Database(s)

EDR ID Number
EPA ID Number

KENSINGTON SERV STATION (Continued)

1001086793

Scheduled Compliance Date: Not reported
Enforcement Identifier: DV1
Date of Enforcement Action: 19970812
Enforcement Responsible Agency: State
Enforcement Docket Number: Not reported
Enforcement Attorney: IL
Corrective Action Component: No
Appeal Initiated Date: Not reported
Appeal Resolution Date: Not reported
Disposition Status Date: Not reported
Disposition Status: Not reported
Disposition Status Description: Not reported
Consent/Final Order Sequence Number: Not reported
Consent/Final Order Respondent Name: Not reported
Consent/Final Order Lead Agency: Not reported
Enforcement Type: VIOLATION NOTICE (VN)
Enforcement Responsible Person: ILTR
Enforcement Responsible Sub-Organization: R2
SEP Sequence Number: Not reported
SEP Expenditure Amount: Not reported
SEP Scheduled Completion Date: Not reported
SEP Actual Date: Not reported
SEP Defaulted Date: Not reported
SEP Type: Not reported
SEP Type Description: Not reported
Proposed Amount: Not reported
Final Monetary Amount: Not reported
Paid Amount: Not reported
Final Count: Not reported
Final Amount: Not reported

Evaluation Action Summary:

Evaluation Date: 19970710
Evaluation Responsible Agency: State
Found Violation: Yes
Evaluation Type Description: NON-FINANCIAL RECORD REVIEW
Evaluation Responsible Person Identifier: ILTR
Evaluation Responsible Sub-Organization: R2
Actual Return to Compliance Date: 19971022
Scheduled Compliance Date: Not reported
Date of Request: Not reported
Date Response Received: Not reported
Request Agency: Not reported
Former Citation: Not reported

FINDS:

Registry ID: 110005939930

[Click Here for FRS Facility Detail Report:](#)

Environmental Interest/Information System:

ACES (Illinois - Agency Compliance And Enforcement System) is the Illinois EPA Project to facilitate the permitting operations
RCRAInfo is a national information system that supports the Resource Conservation and Recovery Act (RCRA) program through the tracking of events and activities related to facilities that generate, transport,

Map ID
Direction
Distance
Elevation

MAP FINDINGS

Site

Database(s)

EDR ID Number
EPA ID Number

KENSINGTON SERV STATION (Continued)

1001086793

and treat, store, or dispose of hazardous waste. RCRAInfo allows RCRA program staff to track the notification, permit, compliance, and corrective action activities required under RCRA.
HAZARDOUS WASTE BIENNIAL REPORTER

Click this hyperlink while viewing on your computer to access additional FINDS: detail in the EDR Site Report.

ECHO:

Envid: 1001086793
Registry ID: 110005939930
DFR URL: <http://echo.epa.gov/detailed-facility-report?fid=110005939930>
Name: KENSINGTON SERV STATION
Address: 162 E KENSINGTON
City,State,Zip: CHICAGO, IL 60628

106
South
1/4-1/2
0.448 mi.
2364 ft.

CLARK OIL & REFINING
11555 SOUTH MICHIGAN AVE.
CHICAGO, IL 60628

IL LUST S104525658
N/A

Relative:
Lower
Actual:
602 ft.

LUST:
Name: CLARK OIL & REFINING
Address: 11555 SOUTH MICHIGAN AVE.
City,State,Zip: CHICAGO, IL 60628
Incident Num: 912512
IL EPA Id: 316535008
Product: Gasoline
IEMA Date: 1991-09-05
Project Manager: Lowder
Project Manager Phone: (217) 785-5734
Email: Mike.Lowder@illinois.gov
PRP Name: Clark Oil & Refining
PRP Contact: Johnna VanKeuran
PRP Address: 8182 Maryland Ave.
PRP City,St,Zip: Clayton, MO 63105-3721
PRP Phone: 3147520533
Site Classification: Not reported
Section 57.5(g) Letter: 731
Date Section 57.5(g) Letter: Not reported
Non LUST Determination Letter: Not reported
20 Report Received: Not reported
45 Report Received: 1992-05-28
No Further Remediation Letter: 1995-01-09
No Further Remediation Date Recorded: Not reported
Heating Oil Date: Not reported
Non-Lust LR Date: Not reported

MAP FINDINGS

Map ID
Direction
Distance
Elevation

Site

Database(s)

EDR ID Number
EPA ID Number

107
SE
1/4-1/2
0.457 mi.
2414 ft.

FRIESON, PHYLLIS
342 EAST 115TH STREET
CHICAGO, IL 60628

IL LUST S108187373
N/A

Relative:
Lower
Actual:
598 ft.

LUST:
Name: FRIESON, PHYLLIS
Address: 342 EAST 115TH STREET
City,State,Zip: CHICAGO, IL 60628
Incident Num: 20061096
IL EPA Id: 316495171
Product: Fuel Oil, Other Petroleum
IEMA Date: 2006-08-29
Project Manager: Covert
Project Manager Phone: Not reported
Email: Not reported
PRP Name: Phyllis Frieson
PRP Contact: Not reported
PRP Address: 7742 South Wood Street
PRP City,St,Zip: Chicago, IL 60620
PRP Phone: 7737238158
Site Classification: Not reported
Section 57.5(g) Letter: 734
Date Section 57.5(g) Letter: Not reported
Non LUST Determination Letter: Not reported
20 Report Received: 2007-01-29
45 Report Received: 2007-01-29
No Further Remediation Letter: 2007-05-29
No Further Remediation Date Recorded:1988-08-08
Heating Oil Date: Not reported
Non-Lust LR Date: Not reported

108
SE
1/2-1
0.575 mi.
3035 ft.

U.S. SCRAP
391 EAST KENSINGTON
CHICAGO, IL

IL SSU S101467254
N/A

Relative:
Lower
Actual:
592 ft.

SSU:
Name: U.S. SCRAP
Address: 391 EAST KENSINGTON
City,State,Zip: CHICAGO, IL
Facility ID: 0316000022
Facility Type: Manufacturer - Industrial
Region: Des Plaines
Current Program: USEPA
Project Manager: Nickell
Community Relations: McGinnis
SSU Status: Transferred
FOS: NA
Year Completed: Not reported
Site Size: 9
Lat/Long: Not reported

Map ID
Direction
Distance
Elevation

MAP FINDINGS

Site

Database(s)

EDR ID Number
EPA ID Number

109
ENE
1/2-1
0.698 mi.
3685 ft.

SHERWIN WILLIAMS CO
10909 S COTTAGE GROVE AVE
CHICAGO, IL 60628

CORRACTS 1000371387
RCRA NonGen / NLR ILD000672451

Relative:
Lower

CORRACTS:

Actual:
599 ft.

Name: SHERWIN WILLIAMS CO
Address: 10909 S COTTAGE GROVE AVE
Address 2: Not reported
EPA ID: ILD000672451
Area Name: ENTIRE FACILITY
Corrective Action: RFA COMPLETED
Actual Date: 19920316
Air Release Indicator: Not reported
Groundwater Release Indicator: Not reported
Soil Release Indicator: Not reported
Surface Water Release Indicator: Not reported

Name: SHERWIN WILLIAMS CO
Address: 10909 S COTTAGE GROVE AVE
Address 2: Not reported
EPA ID: ILD000672451
Area Name: ENTIRE FACILITY
Corrective Action: DETERMINATION OF NEED FOR AN INVESTIGATION-INVESTIGATION IS NOT NECESSARY
Actual Date: 20090501
Air Release Indicator: Not reported
Groundwater Release Indicator: Not reported
Soil Release Indicator: Not reported
Surface Water Release Indicator: Not reported

Name: SHERWIN WILLIAMS CO
Address: 10909 S COTTAGE GROVE AVE
Address 2: Not reported
EPA ID: ILD000672451
Area Name: ENTIRE FACILITY
Corrective Action: CA PRIORITIZATION-LOW CA PRIORITY
Actual Date: 19920302
Air Release Indicator: Not reported
Groundwater Release Indicator: Not reported
Soil Release Indicator: Not reported
Surface Water Release Indicator: Not reported

Name: SHERWIN WILLIAMS CO
Address: 10909 S COTTAGE GROVE AVE
Address 2: Not reported
EPA ID: ILD000672451
Area Name: ENTIRE FACILITY
Corrective Action: STABILIZATION MEASURES EVALUATION-FACILITY IS AMENABLE TO STABILIZATION
Actual Date: 19920302
Air Release Indicator: Not reported
Groundwater Release Indicator: Not reported
Soil Release Indicator: Not reported
Surface Water Release Indicator: Not reported

RCRA Listings:

Date Form Received by Agency: 20071101

Map ID
Direction
Distance
Elevation

MAP FINDINGS

Site

Database(s)

EDR ID Number
EPA ID Number

SHERWIN WILLIAMS CO (Continued)

1000371387

Handler Name:	SHERWIN WILLIAMS CO	
Handler Address:		10909 S COTTAGE GROVE AVE
Handler City,State,Zip:		CHICAGO, IL 60628
EPA ID:		ILD000672451
Contact Name:		ENV COORDINATOR
Contact Address:		Not reported
Contact City,State,Zip:		Not reported
Contact Telephone:		216-515-4629
Contact Fax:		Not reported
Contact Email:		Not reported
Contact Title:		Not reported
EPA Region:		05
Land Type:		Private
Federal Waste Generator Description:		Not a generator, verified
Non-Notifier:		Not reported
Biennial Report Cycle:		2006
Accessibility:		Not reported
Active Site Indicator:		Not reported
State District Owner:		Not reported
State District:		DESPLAINES
Mailing Address:		10909 S COTTAGE GROVE AVE
Mailing City,State,Zip:		CHICAGO, IL 60628
Owner Name:	Not reported	
Owner Type:		Not reported
Operator Name:	Not reported	
Operator Type:		Not reported
Short-Term Generator Activity:		No
Importer Activity:		No
Mixed Waste Generator:		No
Transporter Activity:		No
Transfer Facility Activity:		No
Recycler Activity with Storage:		No
Small Quantity On-Site Burner Exemption:		No
Smelting Melting and Refining Furnace Exemption:		No
Underground Injection Control:		No
Off-Site Waste Receipt:		No
Universal Waste Indicator:		No
Universal Waste Destination Facility:		No
Federal Universal Waste:		No
Active Site Fed-Reg Treatment Storage and Disposal Facility:		Not reported
Active Site Converter Treatment storage and Disposal Facility:		Not reported
Active Site State-Reg Treatment Storage and Disposal Facility:		Not reported
Active Site State-Reg Handler:		---
Federal Facility Indicator:		Not reported
Hazardous Secondary Material Indicator:		NN
Sub-Part K Indicator:		Not reported
Commercial TSD Indicator:		No
Treatment Storage and Disposal Type:		Storage
2018 GPRA Permit Baseline:		Not on the Baseline
2018 GPRA Renewals Baseline:		Not on the Baseline
Permit Renewals Workload Universe:		Not reported
Permit Workload Universe:		Not reported
Permit Progress Universe:		Storage
Post-Closure Workload Universe:		Not reported
Closure Workload Universe:		Not reported
202 GPRA Corrective Action Baseline:		No
Corrective Action Workload Universe:		No

Map ID
Direction
Distance
Elevation

MAP FINDINGS

Site

Database(s)

EDR ID Number
EPA ID Number

SHERWIN WILLIAMS CO (Continued)

1000371387

Subject to Corrective Action Universe:	Yes
Non-TSDFs Where RCRA CA has Been Imposed Universe:	No
TSDFs Potentially Subject to CA Under 3004 (u)/(v) Universe:	No
TSDFs Only Subject to CA under Discretionary Auth Universe:	Yes
Corrective Action Priority Ranking:	Low
Environmental Control Indicator:	No
Institutional Control Indicator:	No
Human Exposure Controls Indicator:	N/A
Groundwater Controls Indicator:	N/A
Operating TSDF Universe:	Not reported
Full Enforcement Universe:	Not reported
Significant Non-Complier Universe:	No
Unaddressed Significant Non-Complier Universe:	No
Addressed Significant Non-Complier Universe:	No
Significant Non-Complier With a Compliance Schedule Universe:	No
Financial Assurance Required:	Not reported
Handler Date of Last Change:	20150414
Recognized Trader-Importer:	No
Recognized Trader-Exporter:	No
Importer of Spent Lead Acid Batteries:	No
Exporter of Spent Lead Acid Batteries:	No
Recycler Activity Without Storage:	Not reported
Manifest Broker:	Not reported
Sub-Part P Indicator:	No

Biennial: List of Years

Year: 2001

[Click Here for Biennial Reporting System Data:](#)

Hazardous Waste Summary:

Waste Code:	F001
Waste Description:	THE FOLLOWING SPENT HALOGENATED SOLVENTS USED IN DEGREASING: TETRACHLOROETHYLENE, TRICHLOROETHYLENE, METHYLENE CHLORIDE, 1,1,1-TRICHLOROETHANE, CARBON TETRACHLORIDE AND CHLORINATED FLUOROCARBONS; ALL SPENT SOLVENT MIXTURES/BLENDS USED IN DEGREASING CONTAINING, BEFORE USE, A TOTAL OF TEN PERCENT OR MORE (BY VOLUME) OF ONE OR MORE OF THE ABOVE HALOGENATED SOLVENTS OR THOSE SOLVENTS LISTED IN F002, F004, AND F005; AND STILL BOTTOMS FROM THE RECOVERY OF THESE SPENT SOLVENTS AND SPENT SOLVENT MIXTURES.
Waste Code:	F002
Waste Description:	THE FOLLOWING SPENT HALOGENATED SOLVENTS: TETRACHLOROETHYLENE, METHYLENE CHLORIDE, TRICHLOROETHYLENE, 1,1,1-TRICHLOROETHANE, CHLOROBENZENE, 1,1,2-TRICHLORO-1,2,2-TRIFLUOROETHANE, ORTHO-DICHLOROBENZENE, TRICHLOROFLUOROMETHANE, AND 1,1,2, TRICHLOROETHANE; ALL SPENT SOLVENT MIXTURES/BLENDS CONTAINING, BEFORE USE, A TOTAL OF TEN PERCENT OR MORE (BY VOLUME) OF ONE OR MORE OF THE ABOVE HALOGENATED SOLVENTS OR THOSE SOLVENTS LISTED IN F001, F004, AND F005; AND STILL BOTTOMS FROM THE RECOVERY OF THESE SPENT SOLVENTS AND SPENT SOLVENT MIXTURES.
Waste Code:	F003
Waste Description:	THE FOLLOWING SPENT NONHALOGENATED SOLVENTS: XYLENE, ACETONE, ETHYL ACETATE, ETHYL BENZENE, ETHYL ETHER, METHYL ISOBUTYL KETONE, N-BUTYL ALCOHOL, CYCLOHEXANONE, AND METHANOL; ALL SPENT SOLVENT

Map ID
Direction
Distance
Elevation

MAP FINDINGS

Site

Database(s)

EDR ID Number
EPA ID Number

SHERWIN WILLIAMS CO (Continued)

1000371387

MIXTURES/BLENDS CONTAINING, BEFORE USE, ONLY THE ABOVE SPENT NONHALOGENATED SOLVENTS; AND ALL SPENT SOLVENT MIXTURES/BLENDS CONTAINING, BEFORE USE, ONE OR MORE OF THE ABOVE NONHALOGENATED SOLVENTS, AND A TOTAL OF TEN PERCENT OR MORE (BY VOLUME) OF ONE OR MORE OF THOSE SOLVENTS LISTED IN F001, F002, F004, AND F005; AND STILL BOTTOMS FROM THE RECOVERY OF THESE SPENT SOLVENTS AND SPENT SOLVENT MIXTURES.

Waste Code: F004

Waste Description: THE FOLLOWING SPENT NONHALOGENATED SOLVENTS: CRESOLS, CRESYLIC ACID, AND NITROBENZENE; AND THE STILL BOTTOMS FROM THE RECOVERY OF THESE SOLVENTS; ALL SPENT SOLVENT MIXTURES/BLENDS CONTAINING, BEFORE USE, A TOTAL OF TEN PERCENT OR MORE (BY VOLUME) OF ONE OR MORE OF THE ABOVE NONHALOGENATED SOLVENTS OR THOSE SOLVENTS LISTED IN F001, F002, AND F005; AND STILL BOTTOMS FROM THE RECOVERY OF THESE SPENT SOLVENTS AND SPENT SOLVENT MIXTURES.

Waste Code: F005

Waste Description: THE FOLLOWING SPENT NONHALOGENATED SOLVENTS: TOLUENE, METHYL ETHYL KETONE, CARBON DISULFIDE, ISOBUTANOL, PYRIDINE, BENZENE, 2-ETHOXYETHANOL, AND 2-NITROPROPANE; ALL SPENT SOLVENT MIXTURES/BLENDS CONTAINING, BEFORE USE, A TOTAL OF TEN PERCENT OR MORE (BY VOLUME) OF ONE OR MORE OF THE ABOVE NONHALOGENATED SOLVENTS OR THOSE SOLVENTS LISTED IN F001, F002, OR F004; AND STILL BOTTOMS FROM THE RECOVERY OF THESE SPENT SOLVENTS AND SPENT SOLVENT MIXTURES.

Waste Code: P003

Waste Description: 2-PROPENAL (OR) ACROLEIN

Waste Code: P005

Waste Description: 2-PROPEN-1-OL (OR) ALLYL ALCOHOL

Waste Code: P008

Waste Description: 4-AMINOPYRIDINE (OR) 4-PYRIDINAMINE

Waste Code: P011

Waste Description: ARSENIC OXIDE AS₂O₅ (OR) ARSENIC PENTOXIDE

Waste Code: P014

Waste Description: BENZENETHIOL (OR) THIOPHENOL

Waste Code: P019

Waste Description: Not Defined

Waste Code: P022

Waste Description: CARBON DISULFIDE

Waste Code: P028

Waste Description: BENZENE, (CHLOROMETHYL)- (OR) BENZYL CHLORIDE

Waste Code: P029

Waste Description: COPPER CYANIDE (OR) COPPER CYANIDE CU(CN)

Waste Code: P030

Waste Description: CYANIDES (SOLUBLE CYANIDE SALTS), NOT OTHERWISE SPECIFIED

Waste Code: P052

Map ID
Direction
Distance
Elevation

MAP FINDINGS

Site

Database(s)

EDR ID Number
EPA ID Number

SHERWIN WILLIAMS CO (Continued)

1000371387

Waste Description:	Not Defined
Waste Code:	P053
Waste Description:	Not Defined
Waste Code:	P054
Waste Description:	AZIRIDINE (OR) ETHYLENEIMINE
Waste Code:	P087
Waste Description:	OSMIUM OXIDE OSO4, (T-4)- (OR) OSMIUM TETROXIDE
Waste Code:	P090
Waste Description:	Not Defined
Waste Code:	P095
Waste Description:	CARBONIC DICHLORIDE (OR) PHOSGENE
Waste Code:	P101
Waste Description:	ETHYL CYANIDE (OR) PROPANENITRILE
Waste Code:	P105
Waste Description:	SODIUM AZIDE
Waste Code:	U001
Waste Description:	ACETALDEHYDE (I) (OR) ETHANAL (I)
Waste Code:	U002
Waste Description:	2-PROPANONE (I) (OR) ACETONE (I)
Waste Code:	U003
Waste Description:	ACETONITRILE (I,T)
Waste Code:	U004
Waste Description:	ACETOPHENONE (OR) ETHANONE, 1-PHENYL-
Waste Code:	U006
Waste Description:	ACETYL CHLORIDE (C,R,T)
Waste Code:	U007
Waste Description:	2-PROPENAMIDE (OR) ACRYLAMIDE
Waste Code:	U008
Waste Description:	2-PROPENOIC ACID (I) (OR) ACRYLIC ACID (I)
Waste Code:	U009
Waste Description:	2-PROPENENITRILE (OR) ACRYLONITRILE
Waste Code:	U012
Waste Description:	ANILINE (I,T) (OR) BENZENAMINE (I,T)
Waste Code:	U013
Waste Description:	Not Defined
Waste Code:	U017
Waste Description:	BENZAL CHLORIDE (OR) BENZENE, (DICHLOROMETHYL)-
Waste Code:	U019

Map ID
Direction
Distance
Elevation

MAP FINDINGS

Site

Database(s)

EDR ID Number
EPA ID Number

SHERWIN WILLIAMS CO (Continued)

1000371387

Waste Description:	BENZENE (I,T)
Waste Code:	U020
Waste Description:	BENZENESULFONIC ACID CHLORIDE (C,R) (OR) BENZENESULFONYL CHLORIDE (C,R)
Waste Code:	U021
Waste Description:	[1,1'-BIPHENYL]-4,4'-DIAMINE (OR) BENZIDINE
Waste Code:	U023
Waste Description:	BENZENE, (TRICHLOROMETHYL)- (OR) BENZOTRICHLORIDE (C,R,T)
Waste Code:	U028
Waste Description:	1,2-BENZENEDICARBOXYLIC ACID, BIS(2-ETHYLHEXYL) ESTER (OR) DIETHYLHEXYL PHTHALATE
Waste Code:	U031
Waste Description:	1-BUTANOL (I) (OR) N-BUTYL ALCOHOL (I)
Waste Code:	U032
Waste Description:	CALCIUM CHROMATE (OR) CHROMIC ACID H ₂ CrO ₄ , CALCIUM SALT
Waste Code:	U033
Waste Description:	CARBON OXYFLUORIDE (R,T) (OR) CARBONIC DIFLUORIDE
Waste Code:	U037
Waste Description:	BENZENE, CHLORO- (OR) CHLOROBENZENE
Waste Code:	U039
Waste Description:	P-CHLORO-M-CRESOL (OR) PHENOL, 4-CHLORO-3-METHYL-
Waste Code:	U044
Waste Description:	CHLOROFORM (OR) METHANE, TRICHLORO-
Waste Code:	U045
Waste Description:	METHANE, CHLORO- (I,T) (OR) METHYL CHLORIDE (I,T)
Waste Code:	U048
Waste Description:	O-CHLOROPHENOL (OR) PHENOL, 2-CHLORO-
Waste Code:	U052
Waste Description:	CRESOL (CRESYLIC ACID) (OR) PHENOL, METHYL-
Waste Code:	U053
Waste Description:	2-BUTENAL (OR) CROTONALDEHYDE
Waste Code:	U054
Waste Description:	Not Defined
Waste Code:	U055
Waste Description:	BENZENE, (1-METHYLETHYL)- (I) (OR) CUMENE (I)
Waste Code:	U056
Waste Description:	BENZENE, HEXAHYDRO- (I) (OR) CYCLOHEXANE (I)
Waste Code:	U057
Waste Description:	CYCLOHEXANONE (I)

Map ID
Direction
Distance
Elevation

MAP FINDINGS

Site

Database(s)

EDR ID Number
EPA ID Number

SHERWIN WILLIAMS CO (Continued)

1000371387

Waste Code:	U067
Waste Description:	ETHANE, 1,2-DIBROMO- (OR) ETHYLENE DIBROMIDE
Waste Code:	U069
Waste Description:	1,2-BENZENEDICARBOXYLIC ACID, DIBUTYL ESTER (OR) DIBUTYL PHTHALATE
Waste Code:	U070
Waste Description:	BENZENE, 1,2-DICHLORO- (OR) O-DICHLOROBENZENE
Waste Code:	U071
Waste Description:	BENZENE, 1,3-DICHLORO- (OR) M-DICHLOROBENZENE
Waste Code:	U072
Waste Description:	BENZENE, 1,4-DICHLORO- (OR) P-DICHLOROBENZENE
Waste Code:	U073
Waste Description:	[1,1'-BIPHENYL]-4,4'-DIAMINE, 3,3'-DICHLORO- (OR) 3,3'-DICHLOROBENZIDINE
Waste Code:	U074
Waste Description:	1,4-DICHLORO-2-BUTENE (I,T) (OR) 2-BUTENE, 1,4-DICHLORO- (I,T)
Waste Code:	U076
Waste Description:	ETHANE, 1,1-DICHLORO- (OR) ETHYLIDENE DICHLORIDE
Waste Code:	U077
Waste Description:	ETHANE, 1,2-DICHLORO- (OR) ETHYLENE DICHLORIDE
Waste Code:	U078
Waste Description:	1,1-DICHLOROETHYLENE (OR) ETHENE, 1,1-DICHLORO-
Waste Code:	U080
Waste Description:	METHANE, DICHLORO- (OR) METHYLENE CHLORIDE
Waste Code:	U081
Waste Description:	2,4-DICHLOROPHENOL (OR) PHENOL, 2,4-DICHLORO-
Waste Code:	U082
Waste Description:	2,6-DICHLOROPHENOL (OR) PHENOL, 2,6-DICHLORO-
Waste Code:	U088
Waste Description:	1,2-BENZENEDICARBOXYLIC ACID, DIETHYL ESTER (OR) DIETHYL PHTHALATE
Waste Code:	U092
Waste Description:	DIMETHYLAMINE (I) (OR) METHANAMINE, N-METHYL- (I)
Waste Code:	U102
Waste Description:	1,2-BENZENEDICARBOXYLIC ACID, DIMETHYL ESTER (OR) DIMETHYL PHTHALATE
Waste Code:	U103
Waste Description:	DIMETHYL SULFATE (OR) SULFURIC ACID, DIMETHYL ESTER
Waste Code:	U104
Waste Description:	Not Defined
Waste Code:	U105
Waste Description:	2,4-DINITROTOLUENE (OR) BENZENE, 1-METHYL-2,4-DINITRO-

Map ID
Direction
Distance
Elevation

MAP FINDINGS

Site

Database(s)

EDR ID Number
EPA ID Number

SHERWIN WILLIAMS CO (Continued)

1000371387

Waste Code:	U106
Waste Description:	2,6-DINITROTOLUENE (OR) BENZENE, 2-METHYL-1,3-DINITRO-
Waste Code:	U107
Waste Description:	1,2-BENZENEDICARBOXYLIC ACID, DIOCTYL ESTER (OR) DI-N-OCTYL PHTHALATE
Waste Code:	U108
Waste Description:	1,4-DIETHYLENEOXIDE (OR) 1,4-DIOXANE
Waste Code:	U110
Waste Description:	1-PROPANIMINE, N-PROPYL-(I) (OR) DIPROPYLAMINE (I)
Waste Code:	U112
Waste Description:	ACETIC ACID, ETHYL ESTER (I) (OR) ETHYL ACETATE (I)
Waste Code:	U113
Waste Description:	2-PROPENOIC ACID, ETHYL ESTER (I) (OR) ETHYL ACRYLATE (I)
Waste Code:	U115
Waste Description:	ETHYLENE OXIDE (I,T) (OR) OXIRANE (I,T)
Waste Code:	U117
Waste Description:	ETHANE, 1,1'-OXYBIS-(I) (OR) ETHYL ETHER (I)
Waste Code:	U118
Waste Description:	2-PROPENOIC ACID, 2-METHYL-, ETHYL ESTER (OR) ETHYL METHACRYLATE
Waste Code:	U119
Waste Description:	ETHYL METHANESULFONATE (OR) METHANESULFONIC ACID, ETHYL ESTER
Waste Code:	U122
Waste Description:	FORMALDEHYDE
Waste Code:	U123
Waste Description:	FORMIC ACID (C,T)
Waste Code:	U124
Waste Description:	FURAN (I) (OR) FURFURAN (I)
Waste Code:	U125
Waste Description:	2-FURANCARBOXALDEHYDE (I) (OR) FURFURAL (I)
Waste Code:	U126
Waste Description:	GLYCIDYLALDEHYDE (OR) OXIRANECARBOXYALDEHYDE
Waste Code:	U127
Waste Description:	BENZENE, HEXACHLORO- (OR) HEXACHLOROENZENE
Waste Code:	U128
Waste Description:	1,3-BUTADIENE, 1,1,2,3,4,4-HEXACHLORO- (OR) HEXACHLOROBUTADIENE
Waste Code:	U130
Waste Description:	1,3-CYCLOPENTADIENE, 1,2,3,4,5,5-HEXACHLORO- (OR) HEXACHLOROCYCLOPENTADIENE
Waste Code:	U131
Waste Description:	ETHANE, HEXACHLORO- (OR) HEXACHLOROETHANE

Map ID
Direction
Distance
Elevation

MAP FINDINGS

Site

Database(s)

EDR ID Number
EPA ID Number

SHERWIN WILLIAMS CO (Continued)

1000371387

Waste Code:	U133
Waste Description:	HYDRAZINE (R,T)
Waste Code:	U134
Waste Description:	HYDROFLUORIC ACID (C,T) (OR) HYDROGEN FLUORIDE (C,T)
Waste Code:	U135
Waste Description:	HYDROGEN SULFIDE (OR) HYDROGEN SULFIDE H2S
Waste Code:	U140
Waste Description:	1-PROPANOL, 2-METHYL- (I,T) (OR) ISOBUTYL ALCOHOL (I,T)
Waste Code:	U145
Waste Description:	LEAD PHOSPHATE (OR) PHOSPHORIC ACID, LEAD(2+) SALT (2:3)
Waste Code:	U147
Waste Description:	2,5-FURANDIONE (OR) MALEIC ANHYDRIDE
Waste Code:	U149
Waste Description:	MALONONITRILE (OR) PROPANEDINITRILE
Waste Code:	U150
Waste Description:	L-PHENYLALANINE, 4-[BIS(2-CHLOROETHYL)AMINO]- (OR) MELPHALAN
Waste Code:	U151
Waste Description:	MERCURY
Waste Code:	U152
Waste Description:	2-PROPENITRILE, 2-METHYL- (I,T) (OR) METHACRYLONITRILE (I,T)
Waste Code:	U154
Waste Description:	METHANOL (I) (OR) METHYL ALCOHOL (I)
Waste Code:	U155
Waste Description:	1,2-ETHANEDIAMINE, N,N-DIMETHYL-N'-2-PYRIDINYL-N'-(2-THIENYLMETHYL)- (OR) METHAPYRILENE
Waste Code:	U159
Waste Description:	2-BUTANONE (I,T) (OR) METHYL ETHYL KETONE (MEK) (I,T)
Waste Code:	U160
Waste Description:	2-BUTANONE, PEROXIDE (R,T) (OR) METHYL ETHYL KETONE PEROXIDE (R,T)
Waste Code:	U161
Waste Description:	4-METHYL-2-PENTANONE (I) (OR) METHYL ISOBUTYL KETONE (I) (OR) PENTANOL, 4-METHYL-
Waste Code:	U162
Waste Description:	2-PROPENOIC ACID, 2-METHYL-, METHYL ESTER (I,T) (OR) METHYL METHACRYLATE (I,T)
Waste Code:	U165
Waste Description:	NAPHTHALENE
Waste Code:	U167
Waste Description:	1-NAPHTHALENAMINE (OR) ALPHA-NAPHTHYLAMINE

Map ID
Direction
Distance
Elevation

MAP FINDINGS

Site

Database(s)

EDR ID Number
EPA ID Number

SHERWIN WILLIAMS CO (Continued)

1000371387

Waste Code:	U168
Waste Description:	2-NAPHTHALENAMINE (OR) BETA-NAPHTHYLAMINE
Waste Code:	U169
Waste Description:	BENZENE, NITRO- (OR) NITROBENZENE (I,T)
Waste Code:	U170
Waste Description:	P-NITROPHENOL (I,T) (OR) PHENOL, 4-NITRO-
Waste Code:	U171
Waste Description:	2-NITROPROPANE (I,T) (OR) PROPANE, 2-NITRO- (I,T)
Waste Code:	U183
Waste Description:	BENZENE, PENTACHLORO- (OR) PENTACHLOROBENZENE
Waste Code:	U184
Waste Description:	ETHANE, PENTACHLORO- (OR) PENTACHLOROETHANE
Waste Code:	U185
Waste Description:	BENZENE, PENTACHLORONITRO- (OR) PENTACHLORONITROBENZENE (PCNB)
Waste Code:	U186
Waste Description:	1,3-PENTADIENE (I) (OR) 1-METHYLBUTADIENE (I)
Waste Code:	U187
Waste Description:	ACETAMIDE, N-(4-ETHOXYPHENYL)- (OR) PHENACETIN
Waste Code:	U188
Waste Description:	PHENOL
Waste Code:	U190
Waste Description:	1,3-ISOBENZOFURANDIONE (OR) PHTHALIC ANHYDRIDE
Waste Code:	U194
Waste Description:	1-PROPANAMINE (I,T) (OR) N-PROPYLAMINE (I,T)
Waste Code:	U196
Waste Description:	PYRIDINE
Waste Code:	U201
Waste Description:	1,3-BENZENEDIOL (OR) RESORCINOL
Waste Code:	U202
Waste Description:	1,2-BENZISOTHIAZOL-3(2H)-ONE, 1,1-DIOXIDE, & SALTS (OR) SACCHARIN, & SALTS
Waste Code:	U207
Waste Description:	1,2,4,5-TETRACHLOROBENZENE (OR) BENZENE, 1,2,4,5-TETRACHLORO-
Waste Code:	U208
Waste Description:	1,1,1,2-TETRACHLOROETHANE (OR) ETHANE, 1,1,1,2-TETRACHLORO-
Waste Code:	U209
Waste Description:	1,1,2,2-TETRACHLOROETHANE (OR) ETHANE, 1,1,2,2-TETRACHLORO-
Waste Code:	U210
Waste Description:	ETHENE, TETRACHLORO- (OR) TETRACHLOROETHYLENE

Map ID
Direction
Distance
Elevation

MAP FINDINGS

Site

Database(s)

EDR ID Number
EPA ID Number

SHERWIN WILLIAMS CO (Continued)

1000371387

Waste Code:	U211
Waste Description:	CARBON TETRACHLORIDE (OR) METHANE, TETRACHLORO-
Waste Code:	U212
Waste Description:	Not Defined
Waste Code:	U213
Waste Description:	FURAN, TETRAHYDRO-(I) (OR) TETRAHYDROFURAN (I)
Waste Code:	U218
Waste Description:	ETHANETHIOAMIDE (OR) THIOACETAMIDE
Waste Code:	U220
Waste Description:	BENZENE, METHYL- (OR) TOLUENE
Waste Code:	U221
Waste Description:	BENZENEDIAMINE, AR-METHYL- (OR) TOLUENEDIAMINE
Waste Code:	U223
Waste Description:	BENZENE, 1,3-DIISOCYANATOMETHYL- (R,T) (OR) TOLUENE DIISOCYANATE (R,T)
Waste Code:	U225
Waste Description:	BROMOFORM (OR) METHANE, TRIBROMO-
Waste Code:	U226
Waste Description:	ETHANE, 1,1,1-TRICHLORO- (OR) METHYL CHLOROFORM
Waste Code:	U227
Waste Description:	1,1,2-TRICHLOROETHANE (OR) ETHANE, 1,1,2-TRICHLORO-
Waste Code:	U228
Waste Description:	ETHENE, TRICHLORO- (OR) TRICHLOROETHYLENE
Waste Code:	U229
Waste Description:	Not Defined
Waste Code:	U230
Waste Description:	Not Defined
Waste Code:	U231
Waste Description:	Not Defined
Waste Code:	U232
Waste Description:	Not Defined
Waste Code:	U234
Waste Description:	1,3,5-TRINITROBENZENE (R,T) (OR) BENZENE, 1,3,5-TRINITRO-
Waste Code:	U238
Waste Description:	CARBAMIC ACID, ETHYL ESTER (OR) ETHYL CARBAMATE (URETHANE)
Waste Code:	U239
Waste Description:	BENZENE, DIMETHYL- (I,T) (OR) XYLENE (I)

Handler - Owner Operator:

Owner/Operator Indicator:

Owner

Owner/Operator Name: SHERWIN WILLIAMS CO

Map ID
Direction
Distance
Elevation

MAP FINDINGS

Site

Database(s)

EDR ID Number
EPA ID Number

SHERWIN WILLIAMS CO (Continued)

1000371387

Legal Status: Private
Date Became Current: 20020301
Date Ended Current: Not reported
Owner/Operator Address: 101 PROSPECT AVE NW
Owner/Operator City,State,Zip: CLEVELAND, OH 44115-1075
Owner/Operator Telephone: Not reported
Owner/Operator Telephone Ext: Not reported
Owner/Operator Fax: Not reported
Owner/Operator Email: Not reported

Owner/Operator Indicator: Operator
Owner/Operator Name: SHERWIN-WILLIAMS CO. THE
Legal Status: Private
Date Became Current: Not reported
Date Ended Current: Not reported
Owner/Operator Address: 101 PROSPECT AVE NW
Owner/Operator City,State,Zip: CITY NOT REPORTED, OH 99998
Owner/Operator Telephone: 216-566-2000
Owner/Operator Telephone Ext: Not reported
Owner/Operator Fax: Not reported
Owner/Operator Email: Not reported

Owner/Operator Indicator: Operator
Owner/Operator Name: SHERWIN WILLIAMS CO
Legal Status: Private
Date Became Current: 20020301
Date Ended Current: Not reported
Owner/Operator Address: 10909 S COTTAGE GROVE AVE
Owner/Operator City,State,Zip: CHICAGO, IL 60628
Owner/Operator Telephone: Not reported
Owner/Operator Telephone Ext: Not reported
Owner/Operator Fax: Not reported
Owner/Operator Email: Not reported

Owner/Operator Indicator: Owner
Owner/Operator Name: SHERWIN-WILLIAMS CO. THE
Legal Status: Private
Date Became Current: Not reported
Date Ended Current: Not reported
Owner/Operator Address: 101 PROSPECT AVE NW
Owner/Operator City,State,Zip: CLEVELAND, OH 44115
Owner/Operator Telephone: 216-566-2000
Owner/Operator Telephone Ext: Not reported
Owner/Operator Fax: Not reported
Owner/Operator Email: Not reported

Historic Generators:

Receive Date: 19801122
Handler Name: SHERWIN-WILLIAMS CO THE TECHNICAL CNTR
Federal Waste Generator Description: Not a generator, verified
State District Owner: Not reported
Large Quantity Handler of Universal Waste: No
Recognized Trader Importer: No
Recognized Trader Exporter: No
Spent Lead Acid Battery Importer: No
Spent Lead Acid Battery Exporter: No
Current Record: No

Map ID
Direction
Distance
Elevation

MAP FINDINGS

Site

Database(s)

EDR ID Number
EPA ID Number

SHERWIN WILLIAMS CO (Continued)

1000371387

Non Storage Recycler Activity:	Not reported
Electronic Manifest Broker:	Not reported
Receive Date:	20071101
Handler Name:	SHERWIN WILLIAMS CO
Federal Waste Generator Description:	Not a generator, verified
State District Owner:	Not reported
Large Quantity Handler of Universal Waste:	No
Recognized Trader Importer:	No
Recognized Trader Exporter:	No
Spent Lead Acid Battery Importer:	No
Spent Lead Acid Battery Exporter:	No
Current Record:	Yes
Non Storage Recycler Activity:	Not reported
Electronic Manifest Broker:	Not reported
Receive Date:	19800818
Handler Name:	SHERWIN-WILLIAMS CO THE TECHNICAL CNTR
Federal Waste Generator Description:	Large Quantity Generator
State District Owner:	Not reported
Large Quantity Handler of Universal Waste:	No
Recognized Trader Importer:	No
Recognized Trader Exporter:	No
Spent Lead Acid Battery Importer:	No
Spent Lead Acid Battery Exporter:	No
Current Record:	No
Non Storage Recycler Activity:	Not reported
Electronic Manifest Broker:	Not reported
Receive Date:	19900212
Handler Name:	SHERWIN WILLIAMS CO
Federal Waste Generator Description:	Large Quantity Generator
State District Owner:	Not reported
Large Quantity Handler of Universal Waste:	No
Recognized Trader Importer:	No
Recognized Trader Exporter:	No
Spent Lead Acid Battery Importer:	No
Spent Lead Acid Battery Exporter:	No
Current Record:	No
Non Storage Recycler Activity:	Not reported
Electronic Manifest Broker:	Not reported
Receive Date:	19920301
Handler Name:	SHERWIN WILLIAMS CO
Federal Waste Generator Description:	Large Quantity Generator
State District Owner:	Not reported
Large Quantity Handler of Universal Waste:	No
Recognized Trader Importer:	No
Recognized Trader Exporter:	No
Spent Lead Acid Battery Importer:	No
Spent Lead Acid Battery Exporter:	No
Current Record:	No
Non Storage Recycler Activity:	Not reported
Electronic Manifest Broker:	Not reported
Receive Date:	19940301
Handler Name:	SHERWIN WILLIAMS CO

Map ID
Direction
Distance
Elevation

MAP FINDINGS

Site

Database(s)

EDR ID Number
EPA ID Number

SHERWIN WILLIAMS CO (Continued)

1000371387

Federal Waste Generator Description: Large Quantity Generator
State District Owner: Not reported
Large Quantity Handler of Universal Waste: No
Recognized Trader Importer: No
Recognized Trader Exporter: No
Spent Lead Acid Battery Importer: No
Spent Lead Acid Battery Exporter: No
Current Record: No
Non Storage Recycler Activity: Not reported
Electronic Manifest Broker: Not reported

Receive Date: 19960301
Handler Name: SHERWIN WILLIAMS CO
Federal Waste Generator Description: Large Quantity Generator
State District Owner: Not reported
Large Quantity Handler of Universal Waste: No
Recognized Trader Importer: No
Recognized Trader Exporter: No
Spent Lead Acid Battery Importer: No
Spent Lead Acid Battery Exporter: No
Current Record: No
Non Storage Recycler Activity: Not reported
Electronic Manifest Broker: Not reported

Receive Date: 19980301
Handler Name: SHERWIN WILLIAMS CO
Federal Waste Generator Description: Large Quantity Generator
State District Owner: Not reported
Large Quantity Handler of Universal Waste: No
Recognized Trader Importer: No
Recognized Trader Exporter: No
Spent Lead Acid Battery Importer: No
Spent Lead Acid Battery Exporter: No
Current Record: No
Non Storage Recycler Activity: Not reported
Electronic Manifest Broker: Not reported

Receive Date: 20000301
Handler Name: SHERWIN WILLIAMS CO
Federal Waste Generator Description: Large Quantity Generator
State District Owner: Not reported
Large Quantity Handler of Universal Waste: No
Recognized Trader Importer: No
Recognized Trader Exporter: No
Spent Lead Acid Battery Importer: No
Spent Lead Acid Battery Exporter: No
Current Record: No
Non Storage Recycler Activity: Not reported
Electronic Manifest Broker: Not reported

Receive Date: 20020301
Handler Name: SHERWIN WILLIAMS CO
Federal Waste Generator Description: Large Quantity Generator
State District Owner: Not reported
Large Quantity Handler of Universal Waste: No
Recognized Trader Importer: No
Recognized Trader Exporter: No

Map ID
Direction
Distance
Elevation

MAP FINDINGS

Site

Database(s)

EDR ID Number
EPA ID Number

SHERWIN WILLIAMS CO (Continued)

1000371387

Spent Lead Acid Battery Importer: No
Spent Lead Acid Battery Exporter: No
Current Record: No
Non Storage Recycler Activity: Not reported
Electronic Manifest Broker: Not reported

List of NAICS Codes and Descriptions:

NAICS Code: 325192
NAICS Description: CYCLIC CRUDE AND INTERMEDIATE MANUFACTURING

NAICS Code: 32551
NAICS Description: PAINT AND COATING MANUFACTURING

NAICS Code: 33511
NAICS Description: ELECTRIC LAMP BULB AND PART MANUFACTURING

Facility Has Received Notices of Violation:

Found Violation: Yes
Agency Which Determined Violation: State
Violation Short Description: TSD - Financial Requirements
Date Violation was Determined: 19860327
Actual Return to Compliance Date: 19860718
Return to Compliance Qualifier: Observed
Violation Responsible Agency: State
Scheduled Compliance Date: 19860703
Enforcement Identifier: DV1
Date of Enforcement Action: 19860516
Enforcement Responsible Agency: State
Enforcement Docket Number: Not reported
Enforcement Attorney: IL
Corrective Action Component: No
Appeal Initiated Date: Not reported
Appeal Resolution Date: Not reported
Disposition Status Date: Not reported
Disposition Status: Not reported
Disposition Status Description: Not reported
Consent/Final Order Sequence Number: Not reported
Consent/Final Order Respondent Name: Not reported
Consent/Final Order Lead Agency: Not reported
Enforcement Type: VIOLATION NOTICE (VN)
Enforcement Responsible Person: IL
Enforcement Responsible Sub-Organization: Not reported
SEP Sequence Number: Not reported
SEP Expenditure Amount: Not reported
SEP Scheduled Completion Date: Not reported
SEP Actual Date: Not reported
SEP Defaulted Date: Not reported
SEP Type: Not reported
SEP Type Description: Not reported
Proposed Amount: Not reported
Final Monetary Amount: Not reported
Paid Amount: Not reported
Final Count: Not reported
Final Amount: Not reported

Found Violation: No

Map ID
Direction
Distance
Elevation

MAP FINDINGS

Site

Database(s)

EDR ID Number
EPA ID Number

SHERWIN WILLIAMS CO (Continued)

1000371387

Agency Which Determined Violation:	Not reported
Violation Short Description:	Not reported
Date Violation was Determined:	Not reported
Actual Return to Compliance Date:	Not reported
Return to Compliance Qualifier:	Not reported
Violation Responsible Agency:	Not reported
Scheduled Compliance Date:	Not reported
Enforcement Identifier:	Not reported
Date of Enforcement Action:	Not reported
Enforcement Responsible Agency:	Not reported
Enforcement Docket Number:	Not reported
Enforcement Attorney:	Not reported
Corrective Action Component:	Not reported
Appeal Initiated Date:	Not reported
Appeal Resolution Date:	Not reported
Disposition Status Date:	Not reported
Disposition Status:	Not reported
Disposition Status Description:	Not reported
Consent/Final Order Sequence Number:	Not reported
Consent/Final Order Respondent Name:	Not reported
Consent/Final Order Lead Agency:	Not reported
Enforcement Type:	Not reported
Enforcement Responsible Person:	Not reported
Enforcement Responsible Sub-Organization:	Not reported
SEP Sequence Number:	Not reported
SEP Expenditure Amount:	Not reported
SEP Scheduled Completion Date:	Not reported
SEP Actual Date:	Not reported
SEP Defaulted Date:	Not reported
SEP Type:	Not reported
SEP Type Description:	Not reported
Proposed Amount:	Not reported
Final Monetary Amount:	Not reported
Paid Amount:	Not reported
Final Count:	Not reported
Final Amount:	Not reported
Found Violation:	No
Agency Which Determined Violation:	Not reported
Violation Short Description:	Not reported
Date Violation was Determined:	Not reported
Actual Return to Compliance Date:	Not reported
Return to Compliance Qualifier:	Not reported
Violation Responsible Agency:	Not reported
Scheduled Compliance Date:	Not reported
Enforcement Identifier:	Not reported
Date of Enforcement Action:	Not reported
Enforcement Responsible Agency:	Not reported
Enforcement Docket Number:	Not reported
Enforcement Attorney:	Not reported
Corrective Action Component:	Not reported
Appeal Initiated Date:	Not reported
Appeal Resolution Date:	Not reported
Disposition Status Date:	Not reported
Disposition Status:	Not reported
Disposition Status Description:	Not reported
Consent/Final Order Sequence Number:	Not reported

Map ID
Direction
Distance
Elevation

MAP FINDINGS

Site

Database(s)

EDR ID Number
EPA ID Number

SHERWIN WILLIAMS CO (Continued)

1000371387

Consent/Final Order Respondent Name:	Not reported
Consent/Final Order Lead Agency:	Not reported
Enforcement Type:	Not reported
Enforcement Responsible Person:	Not reported
Enforcement Responsible Sub-Organization:	Not reported
SEP Sequence Number:	Not reported
SEP Expenditure Amount:	Not reported
SEP Scheduled Completion Date:	Not reported
SEP Actual Date:	Not reported
SEP Defaulted Date:	Not reported
SEP Type:	Not reported
SEP Type Description:	Not reported
Proposed Amount:	Not reported
Final Monetary Amount:	Not reported
Paid Amount:	Not reported
Final Count:	Not reported
Final Amount:	Not reported
Found Violation:	Yes
Agency Which Determined Violation:	State
Violation Short Description:	Generators - General
Date Violation was Determined:	19870805
Actual Return to Compliance Date:	19880205
Return to Compliance Qualifier:	Observed
Violation Responsible Agency:	State
Scheduled Compliance Date:	Not reported
Enforcement Identifier:	002
Date of Enforcement Action:	19871106
Enforcement Responsible Agency:	State
Enforcement Docket Number:	Not reported
Enforcement Attorney:	Not reported
Corrective Action Component:	No
Appeal Initiated Date:	Not reported
Appeal Resolution Date:	Not reported
Disposition Status Date:	Not reported
Disposition Status:	Not reported
Disposition Status Description:	Not reported
Consent/Final Order Sequence Number:	Not reported
Consent/Final Order Respondent Name:	Not reported
Consent/Final Order Lead Agency:	Not reported
Enforcement Type:	WRITTEN INFORMAL
Enforcement Responsible Person:	Not reported
Enforcement Responsible Sub-Organization:	Not reported
SEP Sequence Number:	Not reported
SEP Expenditure Amount:	Not reported
SEP Scheduled Completion Date:	Not reported
SEP Actual Date:	Not reported
SEP Defaulted Date:	Not reported
SEP Type:	Not reported
SEP Type Description:	Not reported
Proposed Amount:	Not reported
Final Monetary Amount:	Not reported
Paid Amount:	Not reported
Final Count:	Not reported
Final Amount:	Not reported
Found Violation:	No

Map ID
 Direction
 Distance
 Elevation

MAP FINDINGS

Site

Database(s)

EDR ID Number
 EPA ID Number

SHERWIN WILLIAMS CO (Continued)

1000371387

Agency Which Determined Violation:	Not reported
Violation Short Description:	Not reported
Date Violation was Determined:	Not reported
Actual Return to Compliance Date:	Not reported
Return to Compliance Qualifier:	Not reported
Violation Responsible Agency:	Not reported
Scheduled Compliance Date:	Not reported
Enforcement Identifier:	Not reported
Date of Enforcement Action:	Not reported
Enforcement Responsible Agency:	Not reported
Enforcement Docket Number:	Not reported
Enforcement Attorney:	Not reported
Corrective Action Component:	Not reported
Appeal Initiated Date:	Not reported
Appeal Resolution Date:	Not reported
Disposition Status Date:	Not reported
Disposition Status:	Not reported
Disposition Status Description:	Not reported
Consent/Final Order Sequence Number:	Not reported
Consent/Final Order Respondent Name:	Not reported
Consent/Final Order Lead Agency:	Not reported
Enforcement Type:	Not reported
Enforcement Responsible Person:	Not reported
Enforcement Responsible Sub-Organization:	Not reported
SEP Sequence Number:	Not reported
SEP Expenditure Amount:	Not reported
SEP Scheduled Completion Date:	Not reported
SEP Actual Date:	Not reported
SEP Defaulted Date:	Not reported
SEP Type:	Not reported
SEP Type Description:	Not reported
Proposed Amount:	Not reported
Final Monetary Amount:	Not reported
Paid Amount:	Not reported
Final Count:	Not reported
Final Amount:	Not reported

Evaluation Action Summary:

Evaluation Date:	19860327
Evaluation Responsible Agency:	State
Found Violation:	Yes
Evaluation Type Description:	FINANCIAL RECORD REVIEW
Evaluation Responsible Person Identifier:	Not reported
Evaluation Responsible Sub-Organization:	Not reported
Actual Return to Compliance Date:	19860718
Scheduled Compliance Date:	19860703
Date of Request:	Not reported
Date Response Received:	Not reported
Request Agency:	Not reported
Former Citation:	Not reported

Evaluation Date:	19880108
Evaluation Responsible Agency:	State
Found Violation:	No
Evaluation Type Description:	COMPLIANCE SCHEDULE EVALUATION
Evaluation Responsible Person Identifier:	Not reported
Evaluation Responsible Sub-Organization:	Not reported

Map ID
Direction
Distance
Elevation

MAP FINDINGS

Site

Database(s)

EDR ID Number
EPA ID Number

SHERWIN WILLIAMS CO (Continued)

1000371387

Actual Return to Compliance Date: Not reported
Scheduled Compliance Date: Not reported
Date of Request: Not reported
Date Response Received: Not reported
Request Agency: Not reported
Former Citation: Not reported

Evaluation Date: 19990312
Evaluation Responsible Agency: State
Found Violation: No
Evaluation Type Description: COMPLIANCE EVALUATION INSPECTION ON-SITE
Evaluation Responsible Person Identifier: ILAT
Evaluation Responsible Sub-Organization: F2
Actual Return to Compliance Date: Not reported
Scheduled Compliance Date: Not reported
Date of Request: Not reported
Date Response Received: Not reported
Request Agency: Not reported
Former Citation: Not reported

Evaluation Date: 19870805
Evaluation Responsible Agency: State
Found Violation: Yes
Evaluation Type Description: COMPLIANCE EVALUATION INSPECTION ON-SITE
Evaluation Responsible Person Identifier: Not reported
Evaluation Responsible Sub-Organization: Not reported
Actual Return to Compliance Date: 19880205
Scheduled Compliance Date: Not reported
Date of Request: Not reported
Date Response Received: Not reported
Request Agency: Not reported
Former Citation: Not reported

Evaluation Date: 19850109
Evaluation Responsible Agency: State
Found Violation: No
Evaluation Type Description: COMPLIANCE EVALUATION INSPECTION ON-SITE
Evaluation Responsible Person Identifier: Not reported
Evaluation Responsible Sub-Organization: Not reported
Actual Return to Compliance Date: Not reported
Scheduled Compliance Date: Not reported
Date of Request: Not reported
Date Response Received: Not reported
Request Agency: Not reported
Former Citation: Not reported

MAP FINDINGS

Map ID
Direction
Distance
Elevation

Site

Database(s)

EDR ID Number
EPA ID Number

110
ESE
1/2-1
0.775 mi.
4091 ft.

LIQUID DYNAMICS
655 E 114TH S
CHICAGO, IL 60628

SEMS-ARCHIVE
CORRACTS
RCRA NonGen / NLR
ICIS
FINDS
ECHO

1000425056
ILD074410390

Relative:
Lower

SEMS Archive:

Actual:
589 ft.

Site ID: 0500454
EPA ID: ILD074410390
Name: LIQUID DYNAMICS
Address: 655 E 114TH S
Address 2: Not reported
City,State,Zip: CHICAGO, IL 60628
Cong District: 01
FIPS Code: 17031
FF: N
NPL: Not on the NPL
Non NPL Status: NFRAP-Site does not qualify for the NPL based on existing information

SEMS Archive Detail:

Region: 05
Site ID: 0500454
EPA ID: ILD074410390
Site Name: LIQUID DYNAMICS
NPL: N
FF: N
OU: 00
Action Code: VS
Action Name: ARCH SITE
SEQ: 1
Start Date: Not reported
Finish Date: 1991-11-19 05:00:00
Qual: Not reported
Current Action Lead: EPA Perf In-Hse

Region: 05
Site ID: 0500454
EPA ID: ILD074410390
Site Name: LIQUID DYNAMICS
NPL: N
FF: N
OU: 00
Action Code: AR
Action Name: ADMIN REC
SEQ: 1
Start Date: 1990-10-25 04:00:00
Finish Date: Not reported
Qual: V
Current Action Lead: EPA Perf

Region: 05
Site ID: 0500454
EPA ID: ILD074410390
Site Name: LIQUID DYNAMICS
NPL: N
FF: N
OU: 00
Action Code: DS
Action Name: DISCVRY

Map ID
Direction
Distance
Elevation

MAP FINDINGS

Site

Database(s)

EDR ID Number
EPA ID Number

LIQUID DYNAMICS (Continued)

1000425056

SEQ: 1
Start Date: 1984-02-01 05:00:00
Finish Date: 1984-02-01 05:00:00
Qual: Not reported
Current Action Lead: EPA Perf

Region: 05
Site ID: 0500454
EPA ID: ILD074410390
Site Name: LIQUID DYNAMICS
NPL: N
FF: N
OU: 00
Action Code: HR
Action Name: HAZRANK
SEQ: 1
Start Date: Not reported
Finish Date: 1985-10-08 05:00:00
Qual: N
Current Action Lead: EPA Perf

Region: 05
Site ID: 0500454
EPA ID: ILD074410390
Site Name: LIQUID DYNAMICS
NPL: N
FF: N
OU: 00
Action Code: SI
Action Name: SI
SEQ: 1
Start Date: Not reported
Finish Date: 1984-12-01 06:00:00
Qual: N
Current Action Lead: EPA Perf

Region: 05
Site ID: 0500454
EPA ID: ILD074410390
Site Name: LIQUID DYNAMICS
NPL: N
FF: N
OU: 00
Action Code: PA
Action Name: PA
SEQ: 1
Start Date: Not reported
Finish Date: 1984-07-01 05:00:00
Qual: H
Current Action Lead: St Perf

CORRACTS:

Name: LIQUID DYNAMICS INC
Address: 655 E 114TH ST
Address 2: Not reported
EPA ID: ILD074410390

Map ID
Direction
Distance
Elevation

MAP FINDINGS

Site

Database(s)

EDR ID Number
EPA ID Number

LIQUID DYNAMICS (Continued)

1000425056

Area Name: ENTIRE FACILITY
Corrective Action: RFA COMPLETED
Actual Date: 19840921
Air Release Indicator: Not reported
Groundwater Release Indicator: Not reported
Soil Release Indicator: Not reported
Surface Water Release Indicator: Not reported

Name: LIQUID DYNAMICS INC
Address: 655 E 114TH ST
Address 2: Not reported
EPA ID: ILD074410390
Area Name: ENTIRE FACILITY
Corrective Action: CA PRIORITIZATION-HIGH CA PRIORITY
Actual Date: 19940331
Air Release Indicator: Not reported
Groundwater Release Indicator: Not reported
Soil Release Indicator: Not reported
Surface Water Release Indicator: Not reported

RCRA Listings:

Date Form Received by Agency: 19920311
Handler Name: LIQUID DYNAMICS INC
Handler Address: 655 E 114TH ST
Handler City,State,Zip: CHICAGO, IL 60628
EPA ID: ILD074410390
Contact Name: Not reported
Contact Address: Not reported
Contact City,State,Zip: Not reported
Contact Telephone: Not reported
Contact Fax: Not reported
Contact Email: Not reported
Contact Title: Not reported
EPA Region: 05
Land Type: Not reported
Federal Waste Generator Description: Not a generator, verified
Non-Notifier: Not reported
Biennial Report Cycle: Not reported
Accessibility: Not reported
Active Site Indicator: Not reported
State District Owner: Not reported
State District: DESPLAINES
Mailing Address: 655 E 114TH STREET
Mailing City,State,Zip: CHICAGO, IL 60628
Owner Name: Not reported
Owner Type: Not reported
Operator Name: Not reported
Operator Type: Not reported
Short-Term Generator Activity: No
Importer Activity: No
Mixed Waste Generator: No
Transporter Activity: No
Transfer Facility Activity: No
Recycler Activity with Storage: No
Small Quantity On-Site Burner Exemption: No
Smelting Melting and Refining Furnace Exemption: No
Underground Injection Control: No

Map ID
 Direction
 Distance
 Elevation

MAP FINDINGS

Site

Database(s)

EDR ID Number
 EPA ID Number

LIQUID DYNAMICS (Continued)

1000425056

Off-Site Waste Receipt:	No
Universal Waste Indicator:	No
Universal Waste Destination Facility:	No
Federal Universal Waste:	No
Active Site Fed-Reg Treatment Storage and Disposal Facility:	Not reported
Active Site Converter Treatment storage and Disposal Facility:	Not reported
Active Site State-Reg Treatment Storage and Disposal Facility:	Not reported
Active Site State-Reg Handler:	---
Federal Facility Indicator:	Not reported
Hazardous Secondary Material Indicator:	NN
Sub-Part K Indicator:	Not reported
Commercial TSD Indicator:	No
Treatment Storage and Disposal Type:	Treatment
2018 GPRA Permit Baseline:	Not on the Baseline
2018 GPRA Renewals Baseline:	Not on the Baseline
Permit Renewals Workload Universe:	Not reported
Permit Workload Universe:	Not reported
Permit Progress Universe:	Treatment
Post-Closure Workload Universe:	Not reported
Closure Workload Universe:	Not reported
202 GPRA Corrective Action Baseline:	No
Corrective Action Workload Universe:	No
Subject to Corrective Action Universe:	No
Non-TSDs Where RCRA CA has Been Imposed Universe:	No
TSDs Potentially Subject to CA Under 3004 (u)/(v) Universe:	No
TSDs Only Subject to CA under Discretionary Auth Universe:	No
Corrective Action Priority Ranking:	High
Environmental Control Indicator:	No
Institutional Control Indicator:	No
Human Exposure Controls Indicator:	N/A
Groundwater Controls Indicator:	N/A
Operating TSDF Universe:	Not reported
Full Enforcement Universe:	Not reported
Significant Non-Complier Universe:	No
Unaddressed Significant Non-Complier Universe:	No
Addressed Significant Non-Complier Universe:	No
Significant Non-Complier With a Compliance Schedule Universe:	No
Financial Assurance Required:	Not reported
Handler Date of Last Change:	20150414
Recognized Trader-Importer:	No
Recognized Trader-Exporter:	No
Importer of Spent Lead Acid Batteries:	No
Exporter of Spent Lead Acid Batteries:	No
Recycler Activity Without Storage:	Not reported
Manifest Broker:	Not reported
Sub-Part P Indicator:	No

Hazardous Waste Summary:

Waste Code:	D000
Waste Description:	Not Defined
Waste Code:	D002
Waste Description:	CORROSIVE WASTE
Waste Code:	F009
Waste Description:	SPENT STRIPPING AND CLEANING BATH SOLUTIONS FROM ELECTROPLATING

Map ID
Direction
Distance
Elevation

MAP FINDINGS

Site

Database(s)

EDR ID Number
EPA ID Number

LIQUID DYNAMICS (Continued)

1000425056

OPERATIONS IN WHICH CYANIDES ARE USED IN THE PROCESS.

Waste Code: F010
Waste Description: QUENCHING BATH RESIDUES FROM OIL BATHS FROM METAL HEAT TREATING OPERATIONS IN WHICH CYANIDES ARE USED IN THE PROCESS.

Waste Code: F012
Waste Description: QUENCHING WASTEWATER TREATMENT SLUDGES FROM METAL HEAT TREATING OPERATIONS IN WHICH CYANIDES ARE USED IN THE PROCESS.

Waste Code: K049
Waste Description: SLOP OIL EMULSION SOLIDS FROM THE PETROLEUM REFINING INDUSTRY.

Waste Code: K062
Waste Description: SPENT PICKLE LIQUOR FROM STEEL FINISHING OPERATIONS OF PLANTS THAT PRODUCE IRON OR STEEL.

Waste Code: K079
Waste Description: Not Defined

Waste Code: K086
Waste Description: SOLVENT WASHES AND SLUDGES, CAUSTIC WASHES AND SLUDGES, OR WATER WASHES AND SLUDGES FROM CLEANING TUBS AND EQUIPMENT USED IN THE FORMULATION OF INK FROM PIGMENTS, DRIERS, SOAPS, AND STABILIZERS CONTAINING CHROMIUM AND LEAD.

Handler - Owner Operator:

Owner/Operator Indicator:	Owner
Owner/Operator Name:	ENVIRONMENTAL DYNAMICS INC
Legal Status:	Private
Date Became Current:	Not reported
Date Ended Current:	Not reported
Owner/Operator Address:	655 E 114TH STREET
Owner/Operator City,State,Zip:	CHICAGO, IL 60628
Owner/Operator Telephone:	312-821-5333
Owner/Operator Telephone Ext:	Not reported
Owner/Operator Fax:	Not reported
Owner/Operator Email:	Not reported
Owner/Operator Indicator:	Operator
Owner/Operator Name:	ENVIRONMENTAL DYNAMICS INC
Legal Status:	Private
Date Became Current:	Not reported
Date Ended Current:	Not reported
Owner/Operator Address:	655 E 114TH STREET
Owner/Operator City,State,Zip:	CITY NOT REPORTED, IL 99998
Owner/Operator Telephone:	312-821-5333
Owner/Operator Telephone Ext:	Not reported
Owner/Operator Fax:	Not reported
Owner/Operator Email:	Not reported

Historic Generators:

Receive Date:	19801118
Handler Name:	LIQUID DYNAMICS INC
Federal Waste Generator Description:	Not a generator, verified
State District Owner:	Not reported

Map ID
Direction
Distance
Elevation

MAP FINDINGS

Site

Database(s)

EDR ID Number
EPA ID Number

LIQUID DYNAMICS (Continued)

1000425056

Large Quantity Handler of Universal Waste:	No
Recognized Trader Importer:	No
Recognized Trader Exporter:	No
Spent Lead Acid Battery Importer:	No
Spent Lead Acid Battery Exporter:	No
Current Record:	No
Non Storage Recycler Activity:	Not reported
Electronic Manifest Broker:	Not reported
Receive Date:	19801118
Handler Name:	LIQUID DYNAMICS INC
Federal Waste Generator Description:	Not a generator, verified
State District Owner:	Not reported
Large Quantity Handler of Universal Waste:	No
Recognized Trader Importer:	No
Recognized Trader Exporter:	No
Spent Lead Acid Battery Importer:	No
Spent Lead Acid Battery Exporter:	No
Current Record:	No
Non Storage Recycler Activity:	Not reported
Electronic Manifest Broker:	Not reported
Receive Date:	19920311
Handler Name:	LIQUID DYNAMICS INC
Federal Waste Generator Description:	Not a generator, verified
State District Owner:	Not reported
Large Quantity Handler of Universal Waste:	No
Recognized Trader Importer:	No
Recognized Trader Exporter:	No
Spent Lead Acid Battery Importer:	No
Spent Lead Acid Battery Exporter:	No
Current Record:	Yes
Non Storage Recycler Activity:	Not reported
Electronic Manifest Broker:	Not reported
Receive Date:	19800724
Handler Name:	LIQUID DYNAMICS INC
Federal Waste Generator Description:	Not a generator, verified
State District Owner:	Not reported
Large Quantity Handler of Universal Waste:	No
Recognized Trader Importer:	No
Recognized Trader Exporter:	No
Spent Lead Acid Battery Importer:	No
Spent Lead Acid Battery Exporter:	No
Current Record:	No
Non Storage Recycler Activity:	Not reported
Electronic Manifest Broker:	Not reported
Receive Date:	19920301
Handler Name:	LIQUID DYNAMICS
Federal Waste Generator Description:	Large Quantity Generator
State District Owner:	Not reported
Large Quantity Handler of Universal Waste:	No
Recognized Trader Importer:	No
Recognized Trader Exporter:	No
Spent Lead Acid Battery Importer:	No
Spent Lead Acid Battery Exporter:	No

Map ID
Direction
Distance
Elevation

MAP FINDINGS

Site

Database(s)

EDR ID Number
EPA ID Number

LIQUID DYNAMICS (Continued)

1000425056

Current Record: No
Non Storage Recycler Activity: Not reported
Electronic Manifest Broker: Not reported

List of NAICS Codes and Descriptions:

NAICS Codes: No NAICS Codes Found

Facility Has Received Notices of Violation:

Found Violation: Yes
Agency Which Determined Violation: State
Violation Short Description: TSD - Manifest/Records/Reporting
Date Violation was Determined: 19850214
Actual Return to Compliance Date: 19950425
Return to Compliance Qualifier: Observed
Violation Responsible Agency: State
Scheduled Compliance Date: Not reported
Enforcement Identifier: DV1
Date of Enforcement Action: 19850219
Enforcement Responsible Agency: State
Enforcement Docket Number: Not reported
Enforcement Attorney: IL
Corrective Action Component: No
Appeal Initiated Date: Not reported
Appeal Resolution Date: Not reported
Disposition Status Date: Not reported
Disposition Status: Not reported
Disposition Status Description: Not reported
Consent/Final Order Sequence Number: Not reported
Consent/Final Order Respondent Name: Not reported
Consent/Final Order Lead Agency: Not reported
Enforcement Type: VIOLATION NOTICE (VN)
Enforcement Responsible Person: IL
Enforcement Responsible Sub-Organization: F2
SEP Sequence Number: Not reported
SEP Expenditure Amount: Not reported
SEP Scheduled Completion Date: Not reported
SEP Actual Date: Not reported
SEP Defaulted Date: Not reported
SEP Type: Not reported
SEP Type Description: Not reported
Proposed Amount: Not reported
Final Monetary Amount: Not reported
Paid Amount: Not reported
Final Count: Not reported
Final Amount: Not reported

Found Violation: Yes
Agency Which Determined Violation: State
Violation Short Description: TSD - Manifest/Records/Reporting
Date Violation was Determined: 19850214
Actual Return to Compliance Date: 19950425
Return to Compliance Qualifier: Observed
Violation Responsible Agency: State
Scheduled Compliance Date: Not reported
Enforcement Identifier: DV1
Date of Enforcement Action: 19850219

Map ID
Direction
Distance
Elevation

MAP FINDINGS

Site

Database(s)

EDR ID Number
EPA ID Number

LIQUID DYNAMICS (Continued)

1000425056

Enforcement Responsible Agency:	State
Enforcement Docket Number:	Not reported
Enforcement Attorney:	IL
Corrective Action Component:	No
Appeal Initiated Date:	Not reported
Appeal Resolution Date:	Not reported
Disposition Status Date:	Not reported
Disposition Status:	Not reported
Disposition Status Description:	Not reported
Consent/Final Order Sequence Number:	Not reported
Consent/Final Order Respondent Name:	Not reported
Consent/Final Order Lead Agency:	Not reported
Enforcement Type:	VIOLATION NOTICE (VN)
Enforcement Responsible Person:	IL
Enforcement Responsible Sub-Organization:	F2
SEP Sequence Number:	Not reported
SEP Expenditure Amount:	Not reported
SEP Scheduled Completion Date:	Not reported
SEP Actual Date:	Not reported
SEP Defaulted Date:	Not reported
SEP Type:	Not reported
SEP Type Description:	Not reported
Proposed Amount:	Not reported
Final Monetary Amount:	Not reported
Paid Amount:	Not reported
Final Count:	Not reported
Final Amount:	Not reported
Found Violation:	Yes
Agency Which Determined Violation:	State
Violation Short Description:	TSD - Tank System Standards
Date Violation was Determined:	19850214
Actual Return to Compliance Date:	19950425
Return to Compliance Qualifier:	Observed
Violation Responsible Agency:	State
Scheduled Compliance Date:	Not reported
Enforcement Identifier:	DV1
Date of Enforcement Action:	19850219
Enforcement Responsible Agency:	State
Enforcement Docket Number:	Not reported
Enforcement Attorney:	IL
Corrective Action Component:	No
Appeal Initiated Date:	Not reported
Appeal Resolution Date:	Not reported
Disposition Status Date:	Not reported
Disposition Status:	Not reported
Disposition Status Description:	Not reported
Consent/Final Order Sequence Number:	Not reported
Consent/Final Order Respondent Name:	Not reported
Consent/Final Order Lead Agency:	Not reported
Enforcement Type:	VIOLATION NOTICE (VN)
Enforcement Responsible Person:	IL
Enforcement Responsible Sub-Organization:	F2
SEP Sequence Number:	Not reported
SEP Expenditure Amount:	Not reported
SEP Scheduled Completion Date:	Not reported
SEP Actual Date:	Not reported

Map ID
Direction
Distance
Elevation

MAP FINDINGS

Site

Database(s)

EDR ID Number
EPA ID Number

LIQUID DYNAMICS (Continued)

1000425056

SEP Defaulted Date:	Not reported
SEP Type:	Not reported
SEP Type Description:	Not reported
Proposed Amount:	Not reported
Final Monetary Amount:	Not reported
Paid Amount:	Not reported
Final Count:	Not reported
Final Amount:	Not reported
Found Violation:	Yes
Agency Which Determined Violation:	State
Violation Short Description:	TSD - General Facility Standards
Date Violation was Determined:	19850214
Actual Return to Compliance Date:	19950425
Return to Compliance Qualifier:	Observed
Violation Responsible Agency:	State
Scheduled Compliance Date:	Not reported
Enforcement Identifier:	DV1
Date of Enforcement Action:	19850219
Enforcement Responsible Agency:	State
Enforcement Docket Number:	Not reported
Enforcement Attorney:	IL
Corrective Action Component:	No
Appeal Initiated Date:	Not reported
Appeal Resolution Date:	Not reported
Disposition Status Date:	Not reported
Disposition Status:	Not reported
Disposition Status Description:	Not reported
Consent/Final Order Sequence Number:	Not reported
Consent/Final Order Respondent Name:	Not reported
Consent/Final Order Lead Agency:	Not reported
Enforcement Type:	VIOLATION NOTICE (VN)
Enforcement Responsible Person:	IL
Enforcement Responsible Sub-Organization:	F2
SEP Sequence Number:	Not reported
SEP Expenditure Amount:	Not reported
SEP Scheduled Completion Date:	Not reported
SEP Actual Date:	Not reported
SEP Defaulted Date:	Not reported
SEP Type:	Not reported
SEP Type Description:	Not reported
Proposed Amount:	Not reported
Final Monetary Amount:	Not reported
Paid Amount:	Not reported
Final Count:	Not reported
Final Amount:	Not reported
Found Violation:	Yes
Agency Which Determined Violation:	State
Violation Short Description:	TSD - Manifest/Records/Reporting
Date Violation was Determined:	19850214
Actual Return to Compliance Date:	19950425
Return to Compliance Qualifier:	Observed
Violation Responsible Agency:	State
Scheduled Compliance Date:	Not reported
Enforcement Identifier:	DV1
Date of Enforcement Action:	19850219

Map ID
Direction
Distance
Elevation

MAP FINDINGS

Site

Database(s)

EDR ID Number
EPA ID Number

LIQUID DYNAMICS (Continued)

1000425056

Enforcement Responsible Agency:	State
Enforcement Docket Number:	Not reported
Enforcement Attorney:	IL
Corrective Action Component:	No
Appeal Initiated Date:	Not reported
Appeal Resolution Date:	Not reported
Disposition Status Date:	Not reported
Disposition Status:	Not reported
Disposition Status Description:	Not reported
Consent/Final Order Sequence Number:	Not reported
Consent/Final Order Respondent Name:	Not reported
Consent/Final Order Lead Agency:	Not reported
Enforcement Type:	VIOLATION NOTICE (VN)
Enforcement Responsible Person:	IL
Enforcement Responsible Sub-Organization:	F2
SEP Sequence Number:	Not reported
SEP Expenditure Amount:	Not reported
SEP Scheduled Completion Date:	Not reported
SEP Actual Date:	Not reported
SEP Defaulted Date:	Not reported
SEP Type:	Not reported
SEP Type Description:	Not reported
Proposed Amount:	Not reported
Final Monetary Amount:	Not reported
Paid Amount:	Not reported
Final Count:	Not reported
Final Amount:	Not reported
Found Violation:	Yes
Agency Which Determined Violation:	State
Violation Short Description:	TSD - Manifest/Records/Reporting
Date Violation was Determined:	19850214
Actual Return to Compliance Date:	19950425
Return to Compliance Qualifier:	Observed
Violation Responsible Agency:	State
Scheduled Compliance Date:	Not reported
Enforcement Identifier:	DV1
Date of Enforcement Action:	19850219
Enforcement Responsible Agency:	State
Enforcement Docket Number:	Not reported
Enforcement Attorney:	IL
Corrective Action Component:	No
Appeal Initiated Date:	Not reported
Appeal Resolution Date:	Not reported
Disposition Status Date:	Not reported
Disposition Status:	Not reported
Disposition Status Description:	Not reported
Consent/Final Order Sequence Number:	Not reported
Consent/Final Order Respondent Name:	Not reported
Consent/Final Order Lead Agency:	Not reported
Enforcement Type:	VIOLATION NOTICE (VN)
Enforcement Responsible Person:	IL
Enforcement Responsible Sub-Organization:	F2
SEP Sequence Number:	Not reported
SEP Expenditure Amount:	Not reported
SEP Scheduled Completion Date:	Not reported
SEP Actual Date:	Not reported

Map ID
Direction
Distance
Elevation

MAP FINDINGS

Site

Database(s)

EDR ID Number
EPA ID Number

LIQUID DYNAMICS (Continued)

1000425056

SEP Defaulted Date:	Not reported
SEP Type:	Not reported
SEP Type Description:	Not reported
Proposed Amount:	Not reported
Final Monetary Amount:	Not reported
Paid Amount:	Not reported
Final Count:	Not reported
Final Amount:	Not reported
Found Violation:	Yes
Agency Which Determined Violation:	State
Violation Short Description:	TSD - Closure/Post-Closure
Date Violation was Determined:	19850214
Actual Return to Compliance Date:	19950425
Return to Compliance Qualifier:	Observed
Violation Responsible Agency:	State
Scheduled Compliance Date:	Not reported
Enforcement Identifier:	DV1
Date of Enforcement Action:	19850219
Enforcement Responsible Agency:	State
Enforcement Docket Number:	Not reported
Enforcement Attorney:	IL
Corrective Action Component:	No
Appeal Initiated Date:	Not reported
Appeal Resolution Date:	Not reported
Disposition Status Date:	Not reported
Disposition Status:	Not reported
Disposition Status Description:	Not reported
Consent/Final Order Sequence Number:	Not reported
Consent/Final Order Respondent Name:	Not reported
Consent/Final Order Lead Agency:	Not reported
Enforcement Type:	VIOLATION NOTICE (VN)
Enforcement Responsible Person:	IL
Enforcement Responsible Sub-Organization:	F2
SEP Sequence Number:	Not reported
SEP Expenditure Amount:	Not reported
SEP Scheduled Completion Date:	Not reported
SEP Actual Date:	Not reported
SEP Defaulted Date:	Not reported
SEP Type:	Not reported
SEP Type Description:	Not reported
Proposed Amount:	Not reported
Final Monetary Amount:	Not reported
Paid Amount:	Not reported
Final Count:	Not reported
Final Amount:	Not reported
Found Violation:	Yes
Agency Which Determined Violation:	State
Violation Short Description:	TSD - Manifest/Records/Reporting
Date Violation was Determined:	19850214
Actual Return to Compliance Date:	19950425
Return to Compliance Qualifier:	Observed
Violation Responsible Agency:	State
Scheduled Compliance Date:	Not reported
Enforcement Identifier:	DV1
Date of Enforcement Action:	19850219

Map ID
Direction
Distance
Elevation

MAP FINDINGS

Site

Database(s)

EDR ID Number
EPA ID Number

LIQUID DYNAMICS (Continued)

1000425056

Enforcement Responsible Agency:	State
Enforcement Docket Number:	Not reported
Enforcement Attorney:	IL
Corrective Action Component:	No
Appeal Initiated Date:	Not reported
Appeal Resolution Date:	Not reported
Disposition Status Date:	Not reported
Disposition Status:	Not reported
Disposition Status Description:	Not reported
Consent/Final Order Sequence Number:	Not reported
Consent/Final Order Respondent Name:	Not reported
Consent/Final Order Lead Agency:	Not reported
Enforcement Type:	VIOLATION NOTICE (VN)
Enforcement Responsible Person:	IL
Enforcement Responsible Sub-Organization:	F2
SEP Sequence Number:	Not reported
SEP Expenditure Amount:	Not reported
SEP Scheduled Completion Date:	Not reported
SEP Actual Date:	Not reported
SEP Defaulted Date:	Not reported
SEP Type:	Not reported
SEP Type Description:	Not reported
Proposed Amount:	Not reported
Final Monetary Amount:	Not reported
Paid Amount:	Not reported
Final Count:	Not reported
Final Amount:	Not reported
Found Violation:	Yes
Agency Which Determined Violation:	State
Violation Short Description:	TSD - Manifest/Records/Reporting
Date Violation was Determined:	19850214
Actual Return to Compliance Date:	19950425
Return to Compliance Qualifier:	Observed
Violation Responsible Agency:	State
Scheduled Compliance Date:	Not reported
Enforcement Identifier:	DV1
Date of Enforcement Action:	19850219
Enforcement Responsible Agency:	State
Enforcement Docket Number:	Not reported
Enforcement Attorney:	IL
Corrective Action Component:	No
Appeal Initiated Date:	Not reported
Appeal Resolution Date:	Not reported
Disposition Status Date:	Not reported
Disposition Status:	Not reported
Disposition Status Description:	Not reported
Consent/Final Order Sequence Number:	Not reported
Consent/Final Order Respondent Name:	Not reported
Consent/Final Order Lead Agency:	Not reported
Enforcement Type:	VIOLATION NOTICE (VN)
Enforcement Responsible Person:	IL
Enforcement Responsible Sub-Organization:	F2
SEP Sequence Number:	Not reported
SEP Expenditure Amount:	Not reported
SEP Scheduled Completion Date:	Not reported
SEP Actual Date:	Not reported

Map ID
Direction
Distance
Elevation

MAP FINDINGS

Site

Database(s)

EDR ID Number
EPA ID Number

LIQUID DYNAMICS (Continued)

1000425056

SEP Defaulted Date:	Not reported
SEP Type:	Not reported
SEP Type Description:	Not reported
Proposed Amount:	Not reported
Final Monetary Amount:	Not reported
Paid Amount:	Not reported
Final Count:	Not reported
Final Amount:	Not reported
Found Violation:	Yes
Agency Which Determined Violation:	State
Violation Short Description:	TSD - Financial Requirements
Date Violation was Determined:	19850214
Actual Return to Compliance Date:	19950425
Return to Compliance Qualifier:	Observed
Violation Responsible Agency:	State
Scheduled Compliance Date:	Not reported
Enforcement Identifier:	DV1
Date of Enforcement Action:	19850219
Enforcement Responsible Agency:	State
Enforcement Docket Number:	Not reported
Enforcement Attorney:	IL
Corrective Action Component:	No
Appeal Initiated Date:	Not reported
Appeal Resolution Date:	Not reported
Disposition Status Date:	Not reported
Disposition Status:	Not reported
Disposition Status Description:	Not reported
Consent/Final Order Sequence Number:	Not reported
Consent/Final Order Respondent Name:	Not reported
Consent/Final Order Lead Agency:	Not reported
Enforcement Type:	VIOLATION NOTICE (VN)
Enforcement Responsible Person:	IL
Enforcement Responsible Sub-Organization:	F2
SEP Sequence Number:	Not reported
SEP Expenditure Amount:	Not reported
SEP Scheduled Completion Date:	Not reported
SEP Actual Date:	Not reported
SEP Defaulted Date:	Not reported
SEP Type:	Not reported
SEP Type Description:	Not reported
Proposed Amount:	Not reported
Final Monetary Amount:	Not reported
Paid Amount:	Not reported
Final Count:	Not reported
Final Amount:	Not reported
Found Violation:	Yes
Agency Which Determined Violation:	State
Violation Short Description:	TSD - Manifest/Records/Reporting
Date Violation was Determined:	19850214
Actual Return to Compliance Date:	19950425
Return to Compliance Qualifier:	Observed
Violation Responsible Agency:	State
Scheduled Compliance Date:	Not reported
Enforcement Identifier:	DV1
Date of Enforcement Action:	19850219

Map ID
Direction
Distance
Elevation

MAP FINDINGS

Site

Database(s)

EDR ID Number
EPA ID Number

LIQUID DYNAMICS (Continued)

1000425056

Enforcement Responsible Agency:	State
Enforcement Docket Number:	Not reported
Enforcement Attorney:	IL
Corrective Action Component:	No
Appeal Initiated Date:	Not reported
Appeal Resolution Date:	Not reported
Disposition Status Date:	Not reported
Disposition Status:	Not reported
Disposition Status Description:	Not reported
Consent/Final Order Sequence Number:	Not reported
Consent/Final Order Respondent Name:	Not reported
Consent/Final Order Lead Agency:	Not reported
Enforcement Type:	VIOLATION NOTICE (VN)
Enforcement Responsible Person:	IL
Enforcement Responsible Sub-Organization:	F2
SEP Sequence Number:	Not reported
SEP Expenditure Amount:	Not reported
SEP Scheduled Completion Date:	Not reported
SEP Actual Date:	Not reported
SEP Defaulted Date:	Not reported
SEP Type:	Not reported
SEP Type Description:	Not reported
Proposed Amount:	Not reported
Final Monetary Amount:	Not reported
Paid Amount:	Not reported
Final Count:	Not reported
Final Amount:	Not reported
Found Violation:	Yes
Agency Which Determined Violation:	State
Violation Short Description:	TSD - Manifest/Records/Reporting
Date Violation was Determined:	19850214
Actual Return to Compliance Date:	19950425
Return to Compliance Qualifier:	Observed
Violation Responsible Agency:	State
Scheduled Compliance Date:	Not reported
Enforcement Identifier:	DV1
Date of Enforcement Action:	19850219
Enforcement Responsible Agency:	State
Enforcement Docket Number:	Not reported
Enforcement Attorney:	IL
Corrective Action Component:	No
Appeal Initiated Date:	Not reported
Appeal Resolution Date:	Not reported
Disposition Status Date:	Not reported
Disposition Status:	Not reported
Disposition Status Description:	Not reported
Consent/Final Order Sequence Number:	Not reported
Consent/Final Order Respondent Name:	Not reported
Consent/Final Order Lead Agency:	Not reported
Enforcement Type:	VIOLATION NOTICE (VN)
Enforcement Responsible Person:	IL
Enforcement Responsible Sub-Organization:	F2
SEP Sequence Number:	Not reported
SEP Expenditure Amount:	Not reported
SEP Scheduled Completion Date:	Not reported
SEP Actual Date:	Not reported

Map ID
Direction
Distance
Elevation

MAP FINDINGS

Site

Database(s)

EDR ID Number
EPA ID Number

LIQUID DYNAMICS (Continued)

1000425056

SEP Defaulted Date:	Not reported
SEP Type:	Not reported
SEP Type Description:	Not reported
Proposed Amount:	Not reported
Final Monetary Amount:	Not reported
Paid Amount:	Not reported
Final Count:	Not reported
Final Amount:	Not reported
Found Violation:	Yes
Agency Which Determined Violation:	State
Violation Short Description:	TSD - Manifest/Records/Reporting
Date Violation was Determined:	19850214
Actual Return to Compliance Date:	19950425
Return to Compliance Qualifier:	Observed
Violation Responsible Agency:	State
Scheduled Compliance Date:	Not reported
Enforcement Identifier:	DV1
Date of Enforcement Action:	19850219
Enforcement Responsible Agency:	State
Enforcement Docket Number:	Not reported
Enforcement Attorney:	IL
Corrective Action Component:	No
Appeal Initiated Date:	Not reported
Appeal Resolution Date:	Not reported
Disposition Status Date:	Not reported
Disposition Status:	Not reported
Disposition Status Description:	Not reported
Consent/Final Order Sequence Number:	Not reported
Consent/Final Order Respondent Name:	Not reported
Consent/Final Order Lead Agency:	Not reported
Enforcement Type:	VIOLATION NOTICE (VN)
Enforcement Responsible Person:	IL
Enforcement Responsible Sub-Organization:	F2
SEP Sequence Number:	Not reported
SEP Expenditure Amount:	Not reported
SEP Scheduled Completion Date:	Not reported
SEP Actual Date:	Not reported
SEP Defaulted Date:	Not reported
SEP Type:	Not reported
SEP Type Description:	Not reported
Proposed Amount:	Not reported
Final Monetary Amount:	Not reported
Paid Amount:	Not reported
Final Count:	Not reported
Final Amount:	Not reported
Found Violation:	Yes
Agency Which Determined Violation:	State
Violation Short Description:	TSD - Financial Requirements
Date Violation was Determined:	19850214
Actual Return to Compliance Date:	19950425
Return to Compliance Qualifier:	Observed
Violation Responsible Agency:	State
Scheduled Compliance Date:	Not reported
Enforcement Identifier:	DV1
Date of Enforcement Action:	19850219

Map ID
Direction
Distance
Elevation

MAP FINDINGS

Site

Database(s)

EDR ID Number
EPA ID Number

LIQUID DYNAMICS (Continued)

1000425056

Enforcement Responsible Agency:	State
Enforcement Docket Number:	Not reported
Enforcement Attorney:	IL
Corrective Action Component:	No
Appeal Initiated Date:	Not reported
Appeal Resolution Date:	Not reported
Disposition Status Date:	Not reported
Disposition Status:	Not reported
Disposition Status Description:	Not reported
Consent/Final Order Sequence Number:	Not reported
Consent/Final Order Respondent Name:	Not reported
Consent/Final Order Lead Agency:	Not reported
Enforcement Type:	VIOLATION NOTICE (VN)
Enforcement Responsible Person:	IL
Enforcement Responsible Sub-Organization:	F2
SEP Sequence Number:	Not reported
SEP Expenditure Amount:	Not reported
SEP Scheduled Completion Date:	Not reported
SEP Actual Date:	Not reported
SEP Defaulted Date:	Not reported
SEP Type:	Not reported
SEP Type Description:	Not reported
Proposed Amount:	Not reported
Final Monetary Amount:	Not reported
Paid Amount:	Not reported
Final Count:	Not reported
Final Amount:	Not reported
Found Violation:	No
Agency Which Determined Violation:	Not reported
Violation Short Description:	Not reported
Date Violation was Determined:	Not reported
Actual Return to Compliance Date:	Not reported
Return to Compliance Qualifier:	Not reported
Violation Responsible Agency:	Not reported
Scheduled Compliance Date:	Not reported
Enforcement Identifier:	Not reported
Date of Enforcement Action:	Not reported
Enforcement Responsible Agency:	Not reported
Enforcement Docket Number:	Not reported
Enforcement Attorney:	Not reported
Corrective Action Component:	Not reported
Appeal Initiated Date:	Not reported
Appeal Resolution Date:	Not reported
Disposition Status Date:	Not reported
Disposition Status:	Not reported
Disposition Status Description:	Not reported
Consent/Final Order Sequence Number:	Not reported
Consent/Final Order Respondent Name:	Not reported
Consent/Final Order Lead Agency:	Not reported
Enforcement Type:	Not reported
Enforcement Responsible Person:	Not reported
Enforcement Responsible Sub-Organization:	Not reported
SEP Sequence Number:	Not reported
SEP Expenditure Amount:	Not reported
SEP Scheduled Completion Date:	Not reported
SEP Actual Date:	Not reported

Map ID
Direction
Distance
Elevation

MAP FINDINGS

Site

Database(s)

EDR ID Number
EPA ID Number

LIQUID DYNAMICS (Continued)

1000425056

SEP Defaulted Date:	Not reported
SEP Type:	Not reported
SEP Type Description:	Not reported
Proposed Amount:	Not reported
Final Monetary Amount:	Not reported
Paid Amount:	Not reported
Final Count:	Not reported
Final Amount:	Not reported
Found Violation:	No
Agency Which Determined Violation:	Not reported
Violation Short Description:	Not reported
Date Violation was Determined:	Not reported
Actual Return to Compliance Date:	Not reported
Return to Compliance Qualifier:	Not reported
Violation Responsible Agency:	Not reported
Scheduled Compliance Date:	Not reported
Enforcement Identifier:	Not reported
Date of Enforcement Action:	Not reported
Enforcement Responsible Agency:	Not reported
Enforcement Docket Number:	Not reported
Enforcement Attorney:	Not reported
Corrective Action Component:	Not reported
Appeal Initiated Date:	Not reported
Appeal Resolution Date:	Not reported
Disposition Status Date:	Not reported
Disposition Status:	Not reported
Disposition Status Description:	Not reported
Consent/Final Order Sequence Number:	Not reported
Consent/Final Order Respondent Name:	Not reported
Consent/Final Order Lead Agency:	Not reported
Enforcement Type:	Not reported
Enforcement Responsible Person:	Not reported
Enforcement Responsible Sub-Organization:	Not reported
SEP Sequence Number:	Not reported
SEP Expenditure Amount:	Not reported
SEP Scheduled Completion Date:	Not reported
SEP Actual Date:	Not reported
SEP Defaulted Date:	Not reported
SEP Type:	Not reported
SEP Type Description:	Not reported
Proposed Amount:	Not reported
Final Monetary Amount:	Not reported
Paid Amount:	Not reported
Final Count:	Not reported
Final Amount:	Not reported
Found Violation:	Yes
Agency Which Determined Violation:	State
Violation Short Description:	TSD - Manifest/Records/Reporting
Date Violation was Determined:	19850214
Actual Return to Compliance Date:	19950425
Return to Compliance Qualifier:	Observed
Violation Responsible Agency:	State
Scheduled Compliance Date:	Not reported
Enforcement Identifier:	DV1
Date of Enforcement Action:	19850219

Map ID
Direction
Distance
Elevation

MAP FINDINGS

Site

Database(s)

EDR ID Number
EPA ID Number

LIQUID DYNAMICS (Continued)

1000425056

Enforcement Responsible Agency:	State
Enforcement Docket Number:	Not reported
Enforcement Attorney:	IL
Corrective Action Component:	No
Appeal Initiated Date:	Not reported
Appeal Resolution Date:	Not reported
Disposition Status Date:	Not reported
Disposition Status:	Not reported
Disposition Status Description:	Not reported
Consent/Final Order Sequence Number:	Not reported
Consent/Final Order Respondent Name:	Not reported
Consent/Final Order Lead Agency:	Not reported
Enforcement Type:	VIOLATION NOTICE (VN)
Enforcement Responsible Person:	IL
Enforcement Responsible Sub-Organization:	F2
SEP Sequence Number:	Not reported
SEP Expenditure Amount:	Not reported
SEP Scheduled Completion Date:	Not reported
SEP Actual Date:	Not reported
SEP Defaulted Date:	Not reported
SEP Type:	Not reported
SEP Type Description:	Not reported
Proposed Amount:	Not reported
Final Monetary Amount:	Not reported
Paid Amount:	Not reported
Final Count:	Not reported
Final Amount:	Not reported
Found Violation:	Yes
Agency Which Determined Violation:	State
Violation Short Description:	TSD - General Facility Standards
Date Violation was Determined:	19850214
Actual Return to Compliance Date:	19950425
Return to Compliance Qualifier:	Observed
Violation Responsible Agency:	State
Scheduled Compliance Date:	Not reported
Enforcement Identifier:	DV1
Date of Enforcement Action:	19850219
Enforcement Responsible Agency:	State
Enforcement Docket Number:	Not reported
Enforcement Attorney:	IL
Corrective Action Component:	No
Appeal Initiated Date:	Not reported
Appeal Resolution Date:	Not reported
Disposition Status Date:	Not reported
Disposition Status:	Not reported
Disposition Status Description:	Not reported
Consent/Final Order Sequence Number:	Not reported
Consent/Final Order Respondent Name:	Not reported
Consent/Final Order Lead Agency:	Not reported
Enforcement Type:	VIOLATION NOTICE (VN)
Enforcement Responsible Person:	IL
Enforcement Responsible Sub-Organization:	F2
SEP Sequence Number:	Not reported
SEP Expenditure Amount:	Not reported
SEP Scheduled Completion Date:	Not reported
SEP Actual Date:	Not reported

Map ID
Direction
Distance
Elevation

MAP FINDINGS

Site

Database(s)

EDR ID Number
EPA ID Number

LIQUID DYNAMICS (Continued)

1000425056

SEP Defaulted Date:	Not reported
SEP Type:	Not reported
SEP Type Description:	Not reported
Proposed Amount:	Not reported
Final Monetary Amount:	Not reported
Paid Amount:	Not reported
Final Count:	Not reported
Final Amount:	Not reported
Found Violation:	Yes
Agency Which Determined Violation:	State
Violation Short Description:	TSD - General Facility Standards
Date Violation was Determined:	19850214
Actual Return to Compliance Date:	19950425
Return to Compliance Qualifier:	Observed
Violation Responsible Agency:	State
Scheduled Compliance Date:	Not reported
Enforcement Identifier:	DV1
Date of Enforcement Action:	19850219
Enforcement Responsible Agency:	State
Enforcement Docket Number:	Not reported
Enforcement Attorney:	IL
Corrective Action Component:	No
Appeal Initiated Date:	Not reported
Appeal Resolution Date:	Not reported
Disposition Status Date:	Not reported
Disposition Status:	Not reported
Disposition Status Description:	Not reported
Consent/Final Order Sequence Number:	Not reported
Consent/Final Order Respondent Name:	Not reported
Consent/Final Order Lead Agency:	Not reported
Enforcement Type:	VIOLATION NOTICE (VN)
Enforcement Responsible Person:	IL
Enforcement Responsible Sub-Organization:	F2
SEP Sequence Number:	Not reported
SEP Expenditure Amount:	Not reported
SEP Scheduled Completion Date:	Not reported
SEP Actual Date:	Not reported
SEP Defaulted Date:	Not reported
SEP Type:	Not reported
SEP Type Description:	Not reported
Proposed Amount:	Not reported
Final Monetary Amount:	Not reported
Paid Amount:	Not reported
Final Count:	Not reported
Final Amount:	Not reported
Found Violation:	Yes
Agency Which Determined Violation:	State
Violation Short Description:	TSD - Closure/Post-Closure
Date Violation was Determined:	19850214
Actual Return to Compliance Date:	19950425
Return to Compliance Qualifier:	Observed
Violation Responsible Agency:	State
Scheduled Compliance Date:	Not reported
Enforcement Identifier:	DV1
Date of Enforcement Action:	19850219

Map ID
Direction
Distance
Elevation

MAP FINDINGS

Site

Database(s)

EDR ID Number
EPA ID Number

LIQUID DYNAMICS (Continued)

1000425056

Enforcement Responsible Agency:	State
Enforcement Docket Number:	Not reported
Enforcement Attorney:	IL
Corrective Action Component:	No
Appeal Initiated Date:	Not reported
Appeal Resolution Date:	Not reported
Disposition Status Date:	Not reported
Disposition Status:	Not reported
Disposition Status Description:	Not reported
Consent/Final Order Sequence Number:	Not reported
Consent/Final Order Respondent Name:	Not reported
Consent/Final Order Lead Agency:	Not reported
Enforcement Type:	VIOLATION NOTICE (VN)
Enforcement Responsible Person:	IL
Enforcement Responsible Sub-Organization:	F2
SEP Sequence Number:	Not reported
SEP Expenditure Amount:	Not reported
SEP Scheduled Completion Date:	Not reported
SEP Actual Date:	Not reported
SEP Defaulted Date:	Not reported
SEP Type:	Not reported
SEP Type Description:	Not reported
Proposed Amount:	Not reported
Final Monetary Amount:	Not reported
Paid Amount:	Not reported
Final Count:	Not reported
Final Amount:	Not reported
Found Violation:	Yes
Agency Which Determined Violation:	State
Violation Short Description:	TSD - Manifest/Records/Reporting
Date Violation was Determined:	19850214
Actual Return to Compliance Date:	19950425
Return to Compliance Qualifier:	Observed
Violation Responsible Agency:	State
Scheduled Compliance Date:	Not reported
Enforcement Identifier:	DV1
Date of Enforcement Action:	19850219
Enforcement Responsible Agency:	State
Enforcement Docket Number:	Not reported
Enforcement Attorney:	IL
Corrective Action Component:	No
Appeal Initiated Date:	Not reported
Appeal Resolution Date:	Not reported
Disposition Status Date:	Not reported
Disposition Status:	Not reported
Disposition Status Description:	Not reported
Consent/Final Order Sequence Number:	Not reported
Consent/Final Order Respondent Name:	Not reported
Consent/Final Order Lead Agency:	Not reported
Enforcement Type:	VIOLATION NOTICE (VN)
Enforcement Responsible Person:	IL
Enforcement Responsible Sub-Organization:	F2
SEP Sequence Number:	Not reported
SEP Expenditure Amount:	Not reported
SEP Scheduled Completion Date:	Not reported
SEP Actual Date:	Not reported

Map ID
Direction
Distance
Elevation

MAP FINDINGS

Site

Database(s)

EDR ID Number
EPA ID Number

LIQUID DYNAMICS (Continued)

1000425056

SEP Defaulted Date:	Not reported
SEP Type:	Not reported
SEP Type Description:	Not reported
Proposed Amount:	Not reported
Final Monetary Amount:	Not reported
Paid Amount:	Not reported
Final Count:	Not reported
Final Amount:	Not reported
Found Violation:	Yes
Agency Which Determined Violation:	State
Violation Short Description:	TSD - Manifest/Records/Reporting
Date Violation was Determined:	19850214
Actual Return to Compliance Date:	19950425
Return to Compliance Qualifier:	Observed
Violation Responsible Agency:	State
Scheduled Compliance Date:	Not reported
Enforcement Identifier:	DV1
Date of Enforcement Action:	19850219
Enforcement Responsible Agency:	State
Enforcement Docket Number:	Not reported
Enforcement Attorney:	IL
Corrective Action Component:	No
Appeal Initiated Date:	Not reported
Appeal Resolution Date:	Not reported
Disposition Status Date:	Not reported
Disposition Status:	Not reported
Disposition Status Description:	Not reported
Consent/Final Order Sequence Number:	Not reported
Consent/Final Order Respondent Name:	Not reported
Consent/Final Order Lead Agency:	Not reported
Enforcement Type:	VIOLATION NOTICE (VN)
Enforcement Responsible Person:	IL
Enforcement Responsible Sub-Organization:	F2
SEP Sequence Number:	Not reported
SEP Expenditure Amount:	Not reported
SEP Scheduled Completion Date:	Not reported
SEP Actual Date:	Not reported
SEP Defaulted Date:	Not reported
SEP Type:	Not reported
SEP Type Description:	Not reported
Proposed Amount:	Not reported
Final Monetary Amount:	Not reported
Paid Amount:	Not reported
Final Count:	Not reported
Final Amount:	Not reported
Found Violation:	No
Agency Which Determined Violation:	Not reported
Violation Short Description:	Not reported
Date Violation was Determined:	Not reported
Actual Return to Compliance Date:	Not reported
Return to Compliance Qualifier:	Not reported
Violation Responsible Agency:	Not reported
Scheduled Compliance Date:	Not reported
Enforcement Identifier:	Not reported
Date of Enforcement Action:	Not reported

Map ID
Direction
Distance
Elevation

MAP FINDINGS

Site

Database(s)

EDR ID Number
EPA ID Number

LIQUID DYNAMICS (Continued)

1000425056

Enforcement Responsible Agency:	Not reported
Enforcement Docket Number:	Not reported
Enforcement Attorney:	Not reported
Corrective Action Component:	Not reported
Appeal Initiated Date:	Not reported
Appeal Resolution Date:	Not reported
Disposition Status Date:	Not reported
Disposition Status:	Not reported
Disposition Status Description:	Not reported
Consent/Final Order Sequence Number:	Not reported
Consent/Final Order Respondent Name:	Not reported
Consent/Final Order Lead Agency:	Not reported
Enforcement Type:	Not reported
Enforcement Responsible Person:	Not reported
Enforcement Responsible Sub-Organization:	Not reported
SEP Sequence Number:	Not reported
SEP Expenditure Amount:	Not reported
SEP Scheduled Completion Date:	Not reported
SEP Actual Date:	Not reported
SEP Defaulted Date:	Not reported
SEP Type:	Not reported
SEP Type Description:	Not reported
Proposed Amount:	Not reported
Final Monetary Amount:	Not reported
Paid Amount:	Not reported
Final Count:	Not reported
Final Amount:	Not reported
Found Violation:	Yes
Agency Which Determined Violation:	State
Violation Short Description:	TSD - General Facility Standards
Date Violation was Determined:	19850214
Actual Return to Compliance Date:	19950425
Return to Compliance Qualifier:	Observed
Violation Responsible Agency:	State
Scheduled Compliance Date:	Not reported
Enforcement Identifier:	DV1
Date of Enforcement Action:	19850219
Enforcement Responsible Agency:	State
Enforcement Docket Number:	Not reported
Enforcement Attorney:	IL
Corrective Action Component:	No
Appeal Initiated Date:	Not reported
Appeal Resolution Date:	Not reported
Disposition Status Date:	Not reported
Disposition Status:	Not reported
Disposition Status Description:	Not reported
Consent/Final Order Sequence Number:	Not reported
Consent/Final Order Respondent Name:	Not reported
Consent/Final Order Lead Agency:	Not reported
Enforcement Type:	VIOLATION NOTICE (VN)
Enforcement Responsible Person:	IL
Enforcement Responsible Sub-Organization:	F2
SEP Sequence Number:	Not reported
SEP Expenditure Amount:	Not reported
SEP Scheduled Completion Date:	Not reported
SEP Actual Date:	Not reported

Map ID
Direction
Distance
Elevation

MAP FINDINGS

Site

Database(s)

EDR ID Number
EPA ID Number

LIQUID DYNAMICS (Continued)

1000425056

SEP Defaulted Date:	Not reported
SEP Type:	Not reported
SEP Type Description:	Not reported
Proposed Amount:	Not reported
Final Monetary Amount:	Not reported
Paid Amount:	Not reported
Final Count:	Not reported
Final Amount:	Not reported
Found Violation:	Yes
Agency Which Determined Violation:	State
Violation Short Description:	TSD - Tank System Standards
Date Violation was Determined:	19850214
Actual Return to Compliance Date:	19950425
Return to Compliance Qualifier:	Observed
Violation Responsible Agency:	State
Scheduled Compliance Date:	Not reported
Enforcement Identifier:	DV1
Date of Enforcement Action:	19850219
Enforcement Responsible Agency:	State
Enforcement Docket Number:	Not reported
Enforcement Attorney:	IL
Corrective Action Component:	No
Appeal Initiated Date:	Not reported
Appeal Resolution Date:	Not reported
Disposition Status Date:	Not reported
Disposition Status:	Not reported
Disposition Status Description:	Not reported
Consent/Final Order Sequence Number:	Not reported
Consent/Final Order Respondent Name:	Not reported
Consent/Final Order Lead Agency:	Not reported
Enforcement Type:	VIOLATION NOTICE (VN)
Enforcement Responsible Person:	IL
Enforcement Responsible Sub-Organization:	F2
SEP Sequence Number:	Not reported
SEP Expenditure Amount:	Not reported
SEP Scheduled Completion Date:	Not reported
SEP Actual Date:	Not reported
SEP Defaulted Date:	Not reported
SEP Type:	Not reported
SEP Type Description:	Not reported
Proposed Amount:	Not reported
Final Monetary Amount:	Not reported
Paid Amount:	Not reported
Final Count:	Not reported
Final Amount:	Not reported
Found Violation:	Yes
Agency Which Determined Violation:	State
Violation Short Description:	TSD - Financial Requirements
Date Violation was Determined:	19850214
Actual Return to Compliance Date:	19950425
Return to Compliance Qualifier:	Observed
Violation Responsible Agency:	State
Scheduled Compliance Date:	Not reported
Enforcement Identifier:	DV1
Date of Enforcement Action:	19850219

Map ID
Direction
Distance
Elevation

MAP FINDINGS

Site

Database(s)

EDR ID Number
EPA ID Number

LIQUID DYNAMICS (Continued)

1000425056

Enforcement Responsible Agency:	State
Enforcement Docket Number:	Not reported
Enforcement Attorney:	IL
Corrective Action Component:	No
Appeal Initiated Date:	Not reported
Appeal Resolution Date:	Not reported
Disposition Status Date:	Not reported
Disposition Status:	Not reported
Disposition Status Description:	Not reported
Consent/Final Order Sequence Number:	Not reported
Consent/Final Order Respondent Name:	Not reported
Consent/Final Order Lead Agency:	Not reported
Enforcement Type:	VIOLATION NOTICE (VN)
Enforcement Responsible Person:	IL
Enforcement Responsible Sub-Organization:	F2
SEP Sequence Number:	Not reported
SEP Expenditure Amount:	Not reported
SEP Scheduled Completion Date:	Not reported
SEP Actual Date:	Not reported
SEP Defaulted Date:	Not reported
SEP Type:	Not reported
SEP Type Description:	Not reported
Proposed Amount:	Not reported
Final Monetary Amount:	Not reported
Paid Amount:	Not reported
Final Count:	Not reported
Final Amount:	Not reported
Found Violation:	Yes
Agency Which Determined Violation:	State
Violation Short Description:	TSD - Manifest/Records/Reporting
Date Violation was Determined:	19850214
Actual Return to Compliance Date:	19950425
Return to Compliance Qualifier:	Observed
Violation Responsible Agency:	State
Scheduled Compliance Date:	Not reported
Enforcement Identifier:	DV1
Date of Enforcement Action:	19850219
Enforcement Responsible Agency:	State
Enforcement Docket Number:	Not reported
Enforcement Attorney:	IL
Corrective Action Component:	No
Appeal Initiated Date:	Not reported
Appeal Resolution Date:	Not reported
Disposition Status Date:	Not reported
Disposition Status:	Not reported
Disposition Status Description:	Not reported
Consent/Final Order Sequence Number:	Not reported
Consent/Final Order Respondent Name:	Not reported
Consent/Final Order Lead Agency:	Not reported
Enforcement Type:	VIOLATION NOTICE (VN)
Enforcement Responsible Person:	IL
Enforcement Responsible Sub-Organization:	F2
SEP Sequence Number:	Not reported
SEP Expenditure Amount:	Not reported
SEP Scheduled Completion Date:	Not reported
SEP Actual Date:	Not reported

Map ID
Direction
Distance
Elevation

MAP FINDINGS

Site

Database(s)

EDR ID Number
EPA ID Number

LIQUID DYNAMICS (Continued)

1000425056

SEP Defaulted Date:	Not reported
SEP Type:	Not reported
SEP Type Description:	Not reported
Proposed Amount:	Not reported
Final Monetary Amount:	Not reported
Paid Amount:	Not reported
Final Count:	Not reported
Final Amount:	Not reported
Found Violation:	Yes
Agency Which Determined Violation:	State
Violation Short Description:	TSD - Financial Requirements
Date Violation was Determined:	19850214
Actual Return to Compliance Date:	19950425
Return to Compliance Qualifier:	Observed
Violation Responsible Agency:	State
Scheduled Compliance Date:	Not reported
Enforcement Identifier:	DV1
Date of Enforcement Action:	19850219
Enforcement Responsible Agency:	State
Enforcement Docket Number:	Not reported
Enforcement Attorney:	IL
Corrective Action Component:	No
Appeal Initiated Date:	Not reported
Appeal Resolution Date:	Not reported
Disposition Status Date:	Not reported
Disposition Status:	Not reported
Disposition Status Description:	Not reported
Consent/Final Order Sequence Number:	Not reported
Consent/Final Order Respondent Name:	Not reported
Consent/Final Order Lead Agency:	Not reported
Enforcement Type:	VIOLATION NOTICE (VN)
Enforcement Responsible Person:	IL
Enforcement Responsible Sub-Organization:	F2
SEP Sequence Number:	Not reported
SEP Expenditure Amount:	Not reported
SEP Scheduled Completion Date:	Not reported
SEP Actual Date:	Not reported
SEP Defaulted Date:	Not reported
SEP Type:	Not reported
SEP Type Description:	Not reported
Proposed Amount:	Not reported
Final Monetary Amount:	Not reported
Paid Amount:	Not reported
Final Count:	Not reported
Final Amount:	Not reported
Found Violation:	Yes
Agency Which Determined Violation:	State
Violation Short Description:	TSD - Tank System Standards
Date Violation was Determined:	19850214
Actual Return to Compliance Date:	19950425
Return to Compliance Qualifier:	Observed
Violation Responsible Agency:	State
Scheduled Compliance Date:	Not reported
Enforcement Identifier:	DV1
Date of Enforcement Action:	19850219

Map ID
Direction
Distance
Elevation

MAP FINDINGS

Site

Database(s)

EDR ID Number
EPA ID Number

LIQUID DYNAMICS (Continued)

1000425056

Enforcement Responsible Agency:	State
Enforcement Docket Number:	Not reported
Enforcement Attorney:	IL
Corrective Action Component:	No
Appeal Initiated Date:	Not reported
Appeal Resolution Date:	Not reported
Disposition Status Date:	Not reported
Disposition Status:	Not reported
Disposition Status Description:	Not reported
Consent/Final Order Sequence Number:	Not reported
Consent/Final Order Respondent Name:	Not reported
Consent/Final Order Lead Agency:	Not reported
Enforcement Type:	VIOLATION NOTICE (VN)
Enforcement Responsible Person:	IL
Enforcement Responsible Sub-Organization:	F2
SEP Sequence Number:	Not reported
SEP Expenditure Amount:	Not reported
SEP Scheduled Completion Date:	Not reported
SEP Actual Date:	Not reported
SEP Defaulted Date:	Not reported
SEP Type:	Not reported
SEP Type Description:	Not reported
Proposed Amount:	Not reported
Final Monetary Amount:	Not reported
Paid Amount:	Not reported
Final Count:	Not reported
Final Amount:	Not reported
Found Violation:	Yes
Agency Which Determined Violation:	State
Violation Short Description:	TSD - Manifest/Records/Reporting
Date Violation was Determined:	19850214
Actual Return to Compliance Date:	19950425
Return to Compliance Qualifier:	Observed
Violation Responsible Agency:	State
Scheduled Compliance Date:	Not reported
Enforcement Identifier:	DV1
Date of Enforcement Action:	19850219
Enforcement Responsible Agency:	State
Enforcement Docket Number:	Not reported
Enforcement Attorney:	IL
Corrective Action Component:	No
Appeal Initiated Date:	Not reported
Appeal Resolution Date:	Not reported
Disposition Status Date:	Not reported
Disposition Status:	Not reported
Disposition Status Description:	Not reported
Consent/Final Order Sequence Number:	Not reported
Consent/Final Order Respondent Name:	Not reported
Consent/Final Order Lead Agency:	Not reported
Enforcement Type:	VIOLATION NOTICE (VN)
Enforcement Responsible Person:	IL
Enforcement Responsible Sub-Organization:	F2
SEP Sequence Number:	Not reported
SEP Expenditure Amount:	Not reported
SEP Scheduled Completion Date:	Not reported
SEP Actual Date:	Not reported

Map ID
Direction
Distance
Elevation

MAP FINDINGS

Site

Database(s)

EDR ID Number
EPA ID Number

LIQUID DYNAMICS (Continued)

1000425056

SEP Defaulted Date:	Not reported
SEP Type:	Not reported
SEP Type Description:	Not reported
Proposed Amount:	Not reported
Final Monetary Amount:	Not reported
Paid Amount:	Not reported
Final Count:	Not reported
Final Amount:	Not reported
Found Violation:	Yes
Agency Which Determined Violation:	State
Violation Short Description:	TSD - Tank System Standards
Date Violation was Determined:	19850214
Actual Return to Compliance Date:	19950425
Return to Compliance Qualifier:	Observed
Violation Responsible Agency:	State
Scheduled Compliance Date:	Not reported
Enforcement Identifier:	DV1
Date of Enforcement Action:	19850219
Enforcement Responsible Agency:	State
Enforcement Docket Number:	Not reported
Enforcement Attorney:	IL
Corrective Action Component:	No
Appeal Initiated Date:	Not reported
Appeal Resolution Date:	Not reported
Disposition Status Date:	Not reported
Disposition Status:	Not reported
Disposition Status Description:	Not reported
Consent/Final Order Sequence Number:	Not reported
Consent/Final Order Respondent Name:	Not reported
Consent/Final Order Lead Agency:	Not reported
Enforcement Type:	VIOLATION NOTICE (VN)
Enforcement Responsible Person:	IL
Enforcement Responsible Sub-Organization:	F2
SEP Sequence Number:	Not reported
SEP Expenditure Amount:	Not reported
SEP Scheduled Completion Date:	Not reported
SEP Actual Date:	Not reported
SEP Defaulted Date:	Not reported
SEP Type:	Not reported
SEP Type Description:	Not reported
Proposed Amount:	Not reported
Final Monetary Amount:	Not reported
Paid Amount:	Not reported
Final Count:	Not reported
Final Amount:	Not reported
Found Violation:	Yes
Agency Which Determined Violation:	State
Violation Short Description:	TSD - Manifest/Records/Reporting
Date Violation was Determined:	19850214
Actual Return to Compliance Date:	19950425
Return to Compliance Qualifier:	Observed
Violation Responsible Agency:	State
Scheduled Compliance Date:	Not reported
Enforcement Identifier:	DV1
Date of Enforcement Action:	19850219

Map ID
Direction
Distance
Elevation

MAP FINDINGS

Site

Database(s)

EDR ID Number
EPA ID Number

LIQUID DYNAMICS (Continued)

1000425056

Enforcement Responsible Agency:	State
Enforcement Docket Number:	Not reported
Enforcement Attorney:	IL
Corrective Action Component:	No
Appeal Initiated Date:	Not reported
Appeal Resolution Date:	Not reported
Disposition Status Date:	Not reported
Disposition Status:	Not reported
Disposition Status Description:	Not reported
Consent/Final Order Sequence Number:	Not reported
Consent/Final Order Respondent Name:	Not reported
Consent/Final Order Lead Agency:	Not reported
Enforcement Type:	VIOLATION NOTICE (VN)
Enforcement Responsible Person:	IL
Enforcement Responsible Sub-Organization:	F2
SEP Sequence Number:	Not reported
SEP Expenditure Amount:	Not reported
SEP Scheduled Completion Date:	Not reported
SEP Actual Date:	Not reported
SEP Defaulted Date:	Not reported
SEP Type:	Not reported
SEP Type Description:	Not reported
Proposed Amount:	Not reported
Final Monetary Amount:	Not reported
Paid Amount:	Not reported
Final Count:	Not reported
Final Amount:	Not reported
Found Violation:	Yes
Agency Which Determined Violation:	State
Violation Short Description:	TSD - General Facility Standards
Date Violation was Determined:	19850214
Actual Return to Compliance Date:	19950425
Return to Compliance Qualifier:	Observed
Violation Responsible Agency:	State
Scheduled Compliance Date:	Not reported
Enforcement Identifier:	DV1
Date of Enforcement Action:	19850219
Enforcement Responsible Agency:	State
Enforcement Docket Number:	Not reported
Enforcement Attorney:	IL
Corrective Action Component:	No
Appeal Initiated Date:	Not reported
Appeal Resolution Date:	Not reported
Disposition Status Date:	Not reported
Disposition Status:	Not reported
Disposition Status Description:	Not reported
Consent/Final Order Sequence Number:	Not reported
Consent/Final Order Respondent Name:	Not reported
Consent/Final Order Lead Agency:	Not reported
Enforcement Type:	VIOLATION NOTICE (VN)
Enforcement Responsible Person:	IL
Enforcement Responsible Sub-Organization:	F2
SEP Sequence Number:	Not reported
SEP Expenditure Amount:	Not reported
SEP Scheduled Completion Date:	Not reported
SEP Actual Date:	Not reported

Map ID
Direction
Distance
Elevation

MAP FINDINGS

Site

Database(s)

EDR ID Number
EPA ID Number

LIQUID DYNAMICS (Continued)

1000425056

SEP Defaulted Date:	Not reported
SEP Type:	Not reported
SEP Type Description:	Not reported
Proposed Amount:	Not reported
Final Monetary Amount:	Not reported
Paid Amount:	Not reported
Final Count:	Not reported
Final Amount:	Not reported
Found Violation:	Yes
Agency Which Determined Violation:	State
Violation Short Description:	TSD - Financial Requirements
Date Violation was Determined:	19850214
Actual Return to Compliance Date:	19950425
Return to Compliance Qualifier:	Observed
Violation Responsible Agency:	State
Scheduled Compliance Date:	Not reported
Enforcement Identifier:	DV1
Date of Enforcement Action:	19850219
Enforcement Responsible Agency:	State
Enforcement Docket Number:	Not reported
Enforcement Attorney:	IL
Corrective Action Component:	No
Appeal Initiated Date:	Not reported
Appeal Resolution Date:	Not reported
Disposition Status Date:	Not reported
Disposition Status:	Not reported
Disposition Status Description:	Not reported
Consent/Final Order Sequence Number:	Not reported
Consent/Final Order Respondent Name:	Not reported
Consent/Final Order Lead Agency:	Not reported
Enforcement Type:	VIOLATION NOTICE (VN)
Enforcement Responsible Person:	IL
Enforcement Responsible Sub-Organization:	F2
SEP Sequence Number:	Not reported
SEP Expenditure Amount:	Not reported
SEP Scheduled Completion Date:	Not reported
SEP Actual Date:	Not reported
SEP Defaulted Date:	Not reported
SEP Type:	Not reported
SEP Type Description:	Not reported
Proposed Amount:	Not reported
Final Monetary Amount:	Not reported
Paid Amount:	Not reported
Final Count:	Not reported
Final Amount:	Not reported
Found Violation:	Yes
Agency Which Determined Violation:	State
Violation Short Description:	TSD - Manifest/Records/Reporting
Date Violation was Determined:	19850214
Actual Return to Compliance Date:	19950425
Return to Compliance Qualifier:	Observed
Violation Responsible Agency:	State
Scheduled Compliance Date:	Not reported
Enforcement Identifier:	DV1
Date of Enforcement Action:	19850219

Map ID
Direction
Distance
Elevation

MAP FINDINGS

Site

Database(s)

EDR ID Number
EPA ID Number

LIQUID DYNAMICS (Continued)

1000425056

Enforcement Responsible Agency:	State
Enforcement Docket Number:	Not reported
Enforcement Attorney:	IL
Corrective Action Component:	No
Appeal Initiated Date:	Not reported
Appeal Resolution Date:	Not reported
Disposition Status Date:	Not reported
Disposition Status:	Not reported
Disposition Status Description:	Not reported
Consent/Final Order Sequence Number:	Not reported
Consent/Final Order Respondent Name:	Not reported
Consent/Final Order Lead Agency:	Not reported
Enforcement Type:	VIOLATION NOTICE (VN)
Enforcement Responsible Person:	IL
Enforcement Responsible Sub-Organization:	F2
SEP Sequence Number:	Not reported
SEP Expenditure Amount:	Not reported
SEP Scheduled Completion Date:	Not reported
SEP Actual Date:	Not reported
SEP Defaulted Date:	Not reported
SEP Type:	Not reported
SEP Type Description:	Not reported
Proposed Amount:	Not reported
Final Monetary Amount:	Not reported
Paid Amount:	Not reported
Final Count:	Not reported
Final Amount:	Not reported
Found Violation:	Yes
Agency Which Determined Violation:	State
Violation Short Description:	TSD - General Facility Standards
Date Violation was Determined:	19850214
Actual Return to Compliance Date:	19950425
Return to Compliance Qualifier:	Observed
Violation Responsible Agency:	State
Scheduled Compliance Date:	Not reported
Enforcement Identifier:	DV1
Date of Enforcement Action:	19850219
Enforcement Responsible Agency:	State
Enforcement Docket Number:	Not reported
Enforcement Attorney:	IL
Corrective Action Component:	No
Appeal Initiated Date:	Not reported
Appeal Resolution Date:	Not reported
Disposition Status Date:	Not reported
Disposition Status:	Not reported
Disposition Status Description:	Not reported
Consent/Final Order Sequence Number:	Not reported
Consent/Final Order Respondent Name:	Not reported
Consent/Final Order Lead Agency:	Not reported
Enforcement Type:	VIOLATION NOTICE (VN)
Enforcement Responsible Person:	IL
Enforcement Responsible Sub-Organization:	F2
SEP Sequence Number:	Not reported
SEP Expenditure Amount:	Not reported
SEP Scheduled Completion Date:	Not reported
SEP Actual Date:	Not reported

Map ID
Direction
Distance
Elevation

MAP FINDINGS

Site

Database(s)

EDR ID Number
EPA ID Number

LIQUID DYNAMICS (Continued)

1000425056

SEP Defaulted Date:	Not reported
SEP Type:	Not reported
SEP Type Description:	Not reported
Proposed Amount:	Not reported
Final Monetary Amount:	Not reported
Paid Amount:	Not reported
Final Count:	Not reported
Final Amount:	Not reported
Found Violation:	Yes
Agency Which Determined Violation:	State
Violation Short Description:	TSD - General Facility Standards
Date Violation was Determined:	19850214
Actual Return to Compliance Date:	19950425
Return to Compliance Qualifier:	Observed
Violation Responsible Agency:	State
Scheduled Compliance Date:	Not reported
Enforcement Identifier:	DV1
Date of Enforcement Action:	19850219
Enforcement Responsible Agency:	State
Enforcement Docket Number:	Not reported
Enforcement Attorney:	IL
Corrective Action Component:	No
Appeal Initiated Date:	Not reported
Appeal Resolution Date:	Not reported
Disposition Status Date:	Not reported
Disposition Status:	Not reported
Disposition Status Description:	Not reported
Consent/Final Order Sequence Number:	Not reported
Consent/Final Order Respondent Name:	Not reported
Consent/Final Order Lead Agency:	Not reported
Enforcement Type:	VIOLATION NOTICE (VN)
Enforcement Responsible Person:	IL
Enforcement Responsible Sub-Organization:	F2
SEP Sequence Number:	Not reported
SEP Expenditure Amount:	Not reported
SEP Scheduled Completion Date:	Not reported
SEP Actual Date:	Not reported
SEP Defaulted Date:	Not reported
SEP Type:	Not reported
SEP Type Description:	Not reported
Proposed Amount:	Not reported
Final Monetary Amount:	Not reported
Paid Amount:	Not reported
Final Count:	Not reported
Final Amount:	Not reported
Found Violation:	Yes
Agency Which Determined Violation:	State
Violation Short Description:	TSD - General Facility Standards
Date Violation was Determined:	19850214
Actual Return to Compliance Date:	19950425
Return to Compliance Qualifier:	Observed
Violation Responsible Agency:	State
Scheduled Compliance Date:	Not reported
Enforcement Identifier:	DV1
Date of Enforcement Action:	19850219

Map ID
Direction
Distance
Elevation

MAP FINDINGS

Site

Database(s)

EDR ID Number
EPA ID Number

LIQUID DYNAMICS (Continued)

1000425056

Enforcement Responsible Agency:	State
Enforcement Docket Number:	Not reported
Enforcement Attorney:	IL
Corrective Action Component:	No
Appeal Initiated Date:	Not reported
Appeal Resolution Date:	Not reported
Disposition Status Date:	Not reported
Disposition Status:	Not reported
Disposition Status Description:	Not reported
Consent/Final Order Sequence Number:	Not reported
Consent/Final Order Respondent Name:	Not reported
Consent/Final Order Lead Agency:	Not reported
Enforcement Type:	VIOLATION NOTICE (VN)
Enforcement Responsible Person:	IL
Enforcement Responsible Sub-Organization:	F2
SEP Sequence Number:	Not reported
SEP Expenditure Amount:	Not reported
SEP Scheduled Completion Date:	Not reported
SEP Actual Date:	Not reported
SEP Defaulted Date:	Not reported
SEP Type:	Not reported
SEP Type Description:	Not reported
Proposed Amount:	Not reported
Final Monetary Amount:	Not reported
Paid Amount:	Not reported
Final Count:	Not reported
Final Amount:	Not reported
Found Violation:	Yes
Agency Which Determined Violation:	State
Violation Short Description:	TSD - Closure/Post-Closure
Date Violation was Determined:	19850214
Actual Return to Compliance Date:	19950425
Return to Compliance Qualifier:	Observed
Violation Responsible Agency:	State
Scheduled Compliance Date:	Not reported
Enforcement Identifier:	DV1
Date of Enforcement Action:	19850219
Enforcement Responsible Agency:	State
Enforcement Docket Number:	Not reported
Enforcement Attorney:	IL
Corrective Action Component:	No
Appeal Initiated Date:	Not reported
Appeal Resolution Date:	Not reported
Disposition Status Date:	Not reported
Disposition Status:	Not reported
Disposition Status Description:	Not reported
Consent/Final Order Sequence Number:	Not reported
Consent/Final Order Respondent Name:	Not reported
Consent/Final Order Lead Agency:	Not reported
Enforcement Type:	VIOLATION NOTICE (VN)
Enforcement Responsible Person:	IL
Enforcement Responsible Sub-Organization:	F2
SEP Sequence Number:	Not reported
SEP Expenditure Amount:	Not reported
SEP Scheduled Completion Date:	Not reported
SEP Actual Date:	Not reported

Map ID
Direction
Distance
Elevation

MAP FINDINGS

Site

Database(s)

EDR ID Number
EPA ID Number

LIQUID DYNAMICS (Continued)

1000425056

SEP Defaulted Date: Not reported
SEP Type: Not reported
SEP Type Description: Not reported
Proposed Amount: Not reported
Final Monetary Amount: Not reported
Paid Amount: Not reported
Final Count: Not reported
Final Amount: Not reported

Found Violation: Yes
Agency Which Determined Violation: State
Violation Short Description: TSD - Closure/Post-Closure
Date Violation was Determined: 19850214
Actual Return to Compliance Date: 19950425
Return to Compliance Qualifier: Observed
Violation Responsible Agency: State
Scheduled Compliance Date: Not reported
Enforcement Identifier: DV1
Date of Enforcement Action: 19850219
Enforcement Responsible Agency: State
Enforcement Docket Number: Not reported
Enforcement Attorney: IL
Corrective Action Component: No
Appeal Initiated Date: Not reported
Appeal Resolution Date: Not reported
Disposition Status Date: Not reported
Disposition Status: Not reported
Disposition Status Description: Not reported
Consent/Final Order Sequence Number: Not reported
Consent/Final Order Respondent Name: Not reported
Consent/Final Order Lead Agency: Not reported
Enforcement Type: VIOLATION NOTICE (VN)
Enforcement Responsible Person: IL
Enforcement Responsible Sub-Organization: F2
SEP Sequence Number: Not reported
SEP Expenditure Amount: Not reported
SEP Scheduled Completion Date: Not reported
SEP Actual Date: Not reported
SEP Defaulted Date: Not reported
SEP Type: Not reported
SEP Type Description: Not reported
Proposed Amount: Not reported
Final Monetary Amount: Not reported
Paid Amount: Not reported
Final Count: Not reported
Final Amount: Not reported

Evaluation Action Summary:
Evaluation Date: 19870330
Evaluation Responsible Agency: State
Found Violation: Yes
Evaluation Type Description: COMPLIANCE EVALUATION INSPECTION ON-SITE
Evaluation Responsible Person Identifier: ILCG
Evaluation Responsible Sub-Organization: F2
Actual Return to Compliance Date: 19950425
Scheduled Compliance Date: Not reported
Date of Request: Not reported

Map ID
Direction
Distance
Elevation

MAP FINDINGS

Site

Database(s)

EDR ID Number
EPA ID Number

LIQUID DYNAMICS (Continued)

1000425056

Date Response Received:	Not reported
Request Agency:	Not reported
Former Citation:	Not reported
Evaluation Date:	19881115
Evaluation Responsible Agency:	State
Found Violation:	Yes
Evaluation Type Description:	COMPLIANCE EVALUATION INSPECTION ON-SITE
Evaluation Responsible Person Identifier:	ILRF
Evaluation Responsible Sub-Organization:	F2
Actual Return to Compliance Date:	19950425
Scheduled Compliance Date:	Not reported
Date of Request:	Not reported
Date Response Received:	Not reported
Request Agency:	Not reported
Former Citation:	Not reported
Evaluation Date:	19881115
Evaluation Responsible Agency:	State
Found Violation:	Yes
Evaluation Type Description:	COMPLIANCE EVALUATION INSPECTION ON-SITE
Evaluation Responsible Person Identifier:	ILRF
Evaluation Responsible Sub-Organization:	F2
Actual Return to Compliance Date:	19950425
Scheduled Compliance Date:	Not reported
Date of Request:	Not reported
Date Response Received:	Not reported
Request Agency:	Not reported
Former Citation:	Not reported
Evaluation Date:	19850214
Evaluation Responsible Agency:	State
Found Violation:	Yes
Evaluation Type Description:	COMPLIANCE EVALUATION INSPECTION ON-SITE
Evaluation Responsible Person Identifier:	IL
Evaluation Responsible Sub-Organization:	F2
Actual Return to Compliance Date:	19950425
Scheduled Compliance Date:	Not reported
Date of Request:	Not reported
Date Response Received:	Not reported
Request Agency:	Not reported
Former Citation:	Not reported
Evaluation Date:	19910110
Evaluation Responsible Agency:	State
Found Violation:	Yes
Evaluation Type Description:	COMPLIANCE EVALUATION INSPECTION ON-SITE
Evaluation Responsible Person Identifier:	ILDC
Evaluation Responsible Sub-Organization:	F2
Actual Return to Compliance Date:	19950425
Scheduled Compliance Date:	Not reported
Date of Request:	Not reported
Date Response Received:	Not reported
Request Agency:	Not reported
Former Citation:	Not reported
Evaluation Date:	19850214

Map ID
Direction
Distance
Elevation

MAP FINDINGS

Site

Database(s)

EDR ID Number
EPA ID Number

LIQUID DYNAMICS (Continued)

1000425056

Evaluation Responsible Agency:	State
Found Violation:	Yes
Evaluation Type Description:	COMPLIANCE EVALUATION INSPECTION ON-SITE
Evaluation Responsible Person Identifier:	IL
Evaluation Responsible Sub-Organization:	F2
Actual Return to Compliance Date:	19950425
Scheduled Compliance Date:	Not reported
Date of Request:	Not reported
Date Response Received:	Not reported
Request Agency:	Not reported
Former Citation:	Not reported
Evaluation Date:	19850214
Evaluation Responsible Agency:	State
Found Violation:	Yes
Evaluation Type Description:	COMPLIANCE EVALUATION INSPECTION ON-SITE
Evaluation Responsible Person Identifier:	IL
Evaluation Responsible Sub-Organization:	F2
Actual Return to Compliance Date:	19950425
Scheduled Compliance Date:	Not reported
Date of Request:	Not reported
Date Response Received:	Not reported
Request Agency:	Not reported
Former Citation:	Not reported
Evaluation Date:	19881115
Evaluation Responsible Agency:	State
Found Violation:	Yes
Evaluation Type Description:	COMPLIANCE EVALUATION INSPECTION ON-SITE
Evaluation Responsible Person Identifier:	ILRF
Evaluation Responsible Sub-Organization:	F2
Actual Return to Compliance Date:	19950425
Scheduled Compliance Date:	Not reported
Date of Request:	Not reported
Date Response Received:	Not reported
Request Agency:	Not reported
Former Citation:	Not reported
Evaluation Date:	19870330
Evaluation Responsible Agency:	State
Found Violation:	Yes
Evaluation Type Description:	COMPLIANCE EVALUATION INSPECTION ON-SITE
Evaluation Responsible Person Identifier:	ILCG
Evaluation Responsible Sub-Organization:	F2
Actual Return to Compliance Date:	19950425
Scheduled Compliance Date:	Not reported
Date of Request:	Not reported
Date Response Received:	Not reported
Request Agency:	Not reported
Former Citation:	Not reported
Evaluation Date:	19881115
Evaluation Responsible Agency:	State
Found Violation:	Yes
Evaluation Type Description:	COMPLIANCE EVALUATION INSPECTION ON-SITE
Evaluation Responsible Person Identifier:	ILRF
Evaluation Responsible Sub-Organization:	F2

Map ID
Direction
Distance
Elevation

MAP FINDINGS

Site

Database(s)

EDR ID Number
EPA ID Number

LIQUID DYNAMICS (Continued)

1000425056

Actual Return to Compliance Date: 19950425
Scheduled Compliance Date: Not reported
Date of Request: Not reported
Date Response Received: Not reported
Request Agency: Not reported
Former Citation: Not reported

Evaluation Date: 19910110
Evaluation Responsible Agency: State
Found Violation: Yes
Evaluation Type Description: COMPLIANCE EVALUATION INSPECTION ON-SITE
Evaluation Responsible Person Identifier: ILDC
Evaluation Responsible Sub-Organization: F2
Actual Return to Compliance Date: 19950425
Scheduled Compliance Date: Not reported
Date of Request: Not reported
Date Response Received: Not reported
Request Agency: Not reported
Former Citation: Not reported

Evaluation Date: 19870330
Evaluation Responsible Agency: State
Found Violation: Yes
Evaluation Type Description: COMPLIANCE EVALUATION INSPECTION ON-SITE
Evaluation Responsible Person Identifier: ILCG
Evaluation Responsible Sub-Organization: F2
Actual Return to Compliance Date: 19950425
Scheduled Compliance Date: Not reported
Date of Request: Not reported
Date Response Received: Not reported
Request Agency: Not reported
Former Citation: Not reported

Evaluation Date: 19881115
Evaluation Responsible Agency: State
Found Violation: Yes
Evaluation Type Description: COMPLIANCE EVALUATION INSPECTION ON-SITE
Evaluation Responsible Person Identifier: ILRF
Evaluation Responsible Sub-Organization: F2
Actual Return to Compliance Date: 19950425
Scheduled Compliance Date: Not reported
Date of Request: Not reported
Date Response Received: Not reported
Request Agency: Not reported
Former Citation: Not reported

Evaluation Date: 19850214
Evaluation Responsible Agency: State
Found Violation: Yes
Evaluation Type Description: COMPLIANCE EVALUATION INSPECTION ON-SITE
Evaluation Responsible Person Identifier: IL
Evaluation Responsible Sub-Organization: F2
Actual Return to Compliance Date: 19950425
Scheduled Compliance Date: Not reported
Date of Request: Not reported
Date Response Received: Not reported
Request Agency: Not reported

Map ID
Direction
Distance
Elevation

MAP FINDINGS

Site

Database(s)

EDR ID Number
EPA ID Number

LIQUID DYNAMICS (Continued)

1000425056

Former Citation:	Not reported
Evaluation Date:	19921218
Evaluation Responsible Agency:	State
Found Violation:	No
Evaluation Type Description:	COMPLIANCE EVALUATION INSPECTION ON-SITE
Evaluation Responsible Person Identifier:	ILRF
Evaluation Responsible Sub-Organization:	F2
Actual Return to Compliance Date:	Not reported
Scheduled Compliance Date:	Not reported
Date of Request:	Not reported
Date Response Received:	Not reported
Request Agency:	Not reported
Former Citation:	Not reported
Evaluation Date:	19941206
Evaluation Responsible Agency:	State
Found Violation:	No
Evaluation Type Description:	COMPLIANCE EVALUATION INSPECTION ON-SITE
Evaluation Responsible Person Identifier:	ILAT
Evaluation Responsible Sub-Organization:	F2
Actual Return to Compliance Date:	Not reported
Scheduled Compliance Date:	Not reported
Date of Request:	Not reported
Date Response Received:	Not reported
Request Agency:	Not reported
Former Citation:	Not reported
Evaluation Date:	19881115
Evaluation Responsible Agency:	State
Found Violation:	Yes
Evaluation Type Description:	COMPLIANCE EVALUATION INSPECTION ON-SITE
Evaluation Responsible Person Identifier:	ILRF
Evaluation Responsible Sub-Organization:	F2
Actual Return to Compliance Date:	19950425
Scheduled Compliance Date:	Not reported
Date of Request:	Not reported
Date Response Received:	Not reported
Request Agency:	Not reported
Former Citation:	Not reported
Evaluation Date:	19870330
Evaluation Responsible Agency:	State
Found Violation:	Yes
Evaluation Type Description:	COMPLIANCE EVALUATION INSPECTION ON-SITE
Evaluation Responsible Person Identifier:	ILCG
Evaluation Responsible Sub-Organization:	F2
Actual Return to Compliance Date:	19950425
Scheduled Compliance Date:	Not reported
Date of Request:	Not reported
Date Response Received:	Not reported
Request Agency:	Not reported
Former Citation:	Not reported
Evaluation Date:	19850214
Evaluation Responsible Agency:	State
Found Violation:	Yes

Map ID
Direction
Distance
Elevation

MAP FINDINGS

Site

Database(s)

EDR ID Number
EPA ID Number

LIQUID DYNAMICS (Continued)

1000425056

Evaluation Type Description: COMPLIANCE EVALUATION INSPECTION ON-SITE
Evaluation Responsible Person Identifier: IL
Evaluation Responsible Sub-Organization: F2
Actual Return to Compliance Date: 19950425
Scheduled Compliance Date: Not reported
Date of Request: Not reported
Date Response Received: Not reported
Request Agency: Not reported
Former Citation: Not reported

Evaluation Date: 19910110
Evaluation Responsible Agency: State
Found Violation: Yes
Evaluation Type Description: COMPLIANCE EVALUATION INSPECTION ON-SITE
Evaluation Responsible Person Identifier: ILDC
Evaluation Responsible Sub-Organization: F2
Actual Return to Compliance Date: 19950425
Scheduled Compliance Date: Not reported
Date of Request: Not reported
Date Response Received: Not reported
Request Agency: Not reported
Former Citation: Not reported

Evaluation Date: 19910110
Evaluation Responsible Agency: State
Found Violation: Yes
Evaluation Type Description: COMPLIANCE EVALUATION INSPECTION ON-SITE
Evaluation Responsible Person Identifier: ILDC
Evaluation Responsible Sub-Organization: F2
Actual Return to Compliance Date: 19950425
Scheduled Compliance Date: Not reported
Date of Request: Not reported
Date Response Received: Not reported
Request Agency: Not reported
Former Citation: Not reported

Evaluation Date: 19850214
Evaluation Responsible Agency: State
Found Violation: Yes
Evaluation Type Description: COMPLIANCE EVALUATION INSPECTION ON-SITE
Evaluation Responsible Person Identifier: IL
Evaluation Responsible Sub-Organization: F2
Actual Return to Compliance Date: 19950425
Scheduled Compliance Date: Not reported
Date of Request: Not reported
Date Response Received: Not reported
Request Agency: Not reported
Former Citation: Not reported

Evaluation Date: 19921218
Evaluation Responsible Agency: State
Found Violation: No
Evaluation Type Description: COMPLIANCE EVALUATION INSPECTION ON-SITE
Evaluation Responsible Person Identifier: ILRF
Evaluation Responsible Sub-Organization: F2
Actual Return to Compliance Date: Not reported
Scheduled Compliance Date: Not reported

Map ID
Direction
Distance
Elevation

MAP FINDINGS

Site

Database(s)

EDR ID Number
EPA ID Number

LIQUID DYNAMICS (Continued)

1000425056

Date of Request:	Not reported
Date Response Received:	Not reported
Request Agency:	Not reported
Former Citation:	Not reported
Evaluation Date:	19881115
Evaluation Responsible Agency:	State
Found Violation:	Yes
Evaluation Type Description:	COMPLIANCE EVALUATION INSPECTION ON-SITE
Evaluation Responsible Person Identifier:	ILRF
Evaluation Responsible Sub-Organization:	F2
Actual Return to Compliance Date:	19950425
Scheduled Compliance Date:	Not reported
Date of Request:	Not reported
Date Response Received:	Not reported
Request Agency:	Not reported
Former Citation:	Not reported
Evaluation Date:	19850214
Evaluation Responsible Agency:	State
Found Violation:	Yes
Evaluation Type Description:	COMPLIANCE EVALUATION INSPECTION ON-SITE
Evaluation Responsible Person Identifier:	IL
Evaluation Responsible Sub-Organization:	F2
Actual Return to Compliance Date:	19950425
Scheduled Compliance Date:	Not reported
Date of Request:	Not reported
Date Response Received:	Not reported
Request Agency:	Not reported
Former Citation:	Not reported
Evaluation Date:	19910110
Evaluation Responsible Agency:	State
Found Violation:	Yes
Evaluation Type Description:	COMPLIANCE EVALUATION INSPECTION ON-SITE
Evaluation Responsible Person Identifier:	ILDC
Evaluation Responsible Sub-Organization:	F2
Actual Return to Compliance Date:	19950425
Scheduled Compliance Date:	Not reported
Date of Request:	Not reported
Date Response Received:	Not reported
Request Agency:	Not reported
Former Citation:	Not reported
Evaluation Date:	19850214
Evaluation Responsible Agency:	State
Found Violation:	Yes
Evaluation Type Description:	COMPLIANCE EVALUATION INSPECTION ON-SITE
Evaluation Responsible Person Identifier:	IL
Evaluation Responsible Sub-Organization:	F2
Actual Return to Compliance Date:	19950425
Scheduled Compliance Date:	Not reported
Date of Request:	Not reported
Date Response Received:	Not reported
Request Agency:	Not reported
Former Citation:	Not reported

Map ID
Direction
Distance
Elevation

MAP FINDINGS

Site

Database(s)

EDR ID Number
EPA ID Number

LIQUID DYNAMICS (Continued)

1000425056

Evaluation Date: 19870330
Evaluation Responsible Agency: State
Found Violation: Yes
Evaluation Type Description: COMPLIANCE EVALUATION INSPECTION ON-SITE
Evaluation Responsible Person Identifier: ILCG
Evaluation Responsible Sub-Organization: F2
Actual Return to Compliance Date: 19950425
Scheduled Compliance Date: Not reported
Date of Request: Not reported
Date Response Received: Not reported
Request Agency: Not reported
Former Citation: Not reported

Evaluation Date: 19910110
Evaluation Responsible Agency: State
Found Violation: Yes
Evaluation Type Description: COMPLIANCE EVALUATION INSPECTION ON-SITE
Evaluation Responsible Person Identifier: ILDC
Evaluation Responsible Sub-Organization: F2
Actual Return to Compliance Date: 19950425
Scheduled Compliance Date: Not reported
Date of Request: Not reported
Date Response Received: Not reported
Request Agency: Not reported
Former Citation: Not reported

Evaluation Date: 19910110
Evaluation Responsible Agency: State
Found Violation: Yes
Evaluation Type Description: COMPLIANCE EVALUATION INSPECTION ON-SITE
Evaluation Responsible Person Identifier: ILDC
Evaluation Responsible Sub-Organization: F2
Actual Return to Compliance Date: 19950425
Scheduled Compliance Date: Not reported
Date of Request: Not reported
Date Response Received: Not reported
Request Agency: Not reported
Former Citation: Not reported

Evaluation Date: 19870330
Evaluation Responsible Agency: State
Found Violation: Yes
Evaluation Type Description: COMPLIANCE EVALUATION INSPECTION ON-SITE
Evaluation Responsible Person Identifier: ILCG
Evaluation Responsible Sub-Organization: F2
Actual Return to Compliance Date: 19950425
Scheduled Compliance Date: Not reported
Date of Request: Not reported
Date Response Received: Not reported
Request Agency: Not reported
Former Citation: Not reported

Evaluation Date: 19850214
Evaluation Responsible Agency: State
Found Violation: Yes
Evaluation Type Description: COMPLIANCE EVALUATION INSPECTION ON-SITE
Evaluation Responsible Person Identifier: IL

Map ID
Direction
Distance
Elevation

MAP FINDINGS

Site

Database(s)

EDR ID Number
EPA ID Number

LIQUID DYNAMICS (Continued)

1000425056

Evaluation Responsible Sub-Organization:	F2
Actual Return to Compliance Date:	19950425
Scheduled Compliance Date:	Not reported
Date of Request:	Not reported
Date Response Received:	Not reported
Request Agency:	Not reported
Former Citation:	Not reported
Evaluation Date:	19910110
Evaluation Responsible Agency:	State
Found Violation:	Yes
Evaluation Type Description:	COMPLIANCE EVALUATION INSPECTION ON-SITE
Evaluation Responsible Person Identifier:	ILDC
Evaluation Responsible Sub-Organization:	F2
Actual Return to Compliance Date:	19950425
Scheduled Compliance Date:	Not reported
Date of Request:	Not reported
Date Response Received:	Not reported
Request Agency:	Not reported
Former Citation:	Not reported
Evaluation Date:	19850214
Evaluation Responsible Agency:	State
Found Violation:	Yes
Evaluation Type Description:	COMPLIANCE EVALUATION INSPECTION ON-SITE
Evaluation Responsible Person Identifier:	IL
Evaluation Responsible Sub-Organization:	F2
Actual Return to Compliance Date:	19950425
Scheduled Compliance Date:	Not reported
Date of Request:	Not reported
Date Response Received:	Not reported
Request Agency:	Not reported
Former Citation:	Not reported
Evaluation Date:	19870330
Evaluation Responsible Agency:	State
Found Violation:	Yes
Evaluation Type Description:	COMPLIANCE EVALUATION INSPECTION ON-SITE
Evaluation Responsible Person Identifier:	ILCG
Evaluation Responsible Sub-Organization:	F2
Actual Return to Compliance Date:	19950425
Scheduled Compliance Date:	Not reported
Date of Request:	Not reported
Date Response Received:	Not reported
Request Agency:	Not reported
Former Citation:	Not reported
Evaluation Date:	19910110
Evaluation Responsible Agency:	State
Found Violation:	Yes
Evaluation Type Description:	COMPLIANCE EVALUATION INSPECTION ON-SITE
Evaluation Responsible Person Identifier:	ILDC
Evaluation Responsible Sub-Organization:	F2
Actual Return to Compliance Date:	19950425
Scheduled Compliance Date:	Not reported
Date of Request:	Not reported
Date Response Received:	Not reported

Map ID
Direction
Distance
Elevation

MAP FINDINGS

Site

Database(s)

EDR ID Number
EPA ID Number

LIQUID DYNAMICS (Continued)

1000425056

Request Agency:	Not reported
Former Citation:	Not reported
Evaluation Date:	19881115
Evaluation Responsible Agency:	State
Found Violation:	Yes
Evaluation Type Description:	COMPLIANCE EVALUATION INSPECTION ON-SITE
Evaluation Responsible Person Identifier:	ILRF
Evaluation Responsible Sub-Organization:	F2
Actual Return to Compliance Date:	19950425
Scheduled Compliance Date:	Not reported
Date of Request:	Not reported
Date Response Received:	Not reported
Request Agency:	Not reported
Former Citation:	Not reported
Evaluation Date:	19870330
Evaluation Responsible Agency:	State
Found Violation:	Yes
Evaluation Type Description:	COMPLIANCE EVALUATION INSPECTION ON-SITE
Evaluation Responsible Person Identifier:	ILCG
Evaluation Responsible Sub-Organization:	F2
Actual Return to Compliance Date:	19950425
Scheduled Compliance Date:	Not reported
Date of Request:	Not reported
Date Response Received:	Not reported
Request Agency:	Not reported
Former Citation:	Not reported
Evaluation Date:	19881115
Evaluation Responsible Agency:	State
Found Violation:	Yes
Evaluation Type Description:	COMPLIANCE EVALUATION INSPECTION ON-SITE
Evaluation Responsible Person Identifier:	ILRF
Evaluation Responsible Sub-Organization:	F2
Actual Return to Compliance Date:	19950425
Scheduled Compliance Date:	Not reported
Date of Request:	Not reported
Date Response Received:	Not reported
Request Agency:	Not reported
Former Citation:	Not reported
Evaluation Date:	19870330
Evaluation Responsible Agency:	State
Found Violation:	Yes
Evaluation Type Description:	COMPLIANCE EVALUATION INSPECTION ON-SITE
Evaluation Responsible Person Identifier:	ILCG
Evaluation Responsible Sub-Organization:	F2
Actual Return to Compliance Date:	19950425
Scheduled Compliance Date:	Not reported
Date of Request:	Not reported
Date Response Received:	Not reported
Request Agency:	Not reported
Former Citation:	Not reported

Map ID
Direction
Distance
Elevation

MAP FINDINGS

Site

Database(s)

EDR ID Number
EPA ID Number

LIQUID DYNAMICS (Continued)

1000425056

ICIS:

Enforcement Action ID: 05-2004-0508
FRS ID: 110000612560
Action Name: LIQUID DYNAMICS ADMIN ORDER BY CONSENT (CERCLA)
Facility Name: LIQUID DYNAMICS
Facility Address: 655 E 114TH ST
CHICAGO, IL 60628
Enforcement Action Type: CERCLA 122h Agrmt For Cost Recovery
Facility County: COOK
Program System Acronym: CERCLIS
Enforcement Action Forum Desc: Administrative - Formal
EA Type Code: 122H
Facility SIC Code: Not reported
Federal Facility ID: Not reported
Latitude in Decimal Degrees: 41.687387
Longitude in Decimal Degrees: -87.606666
Permit Type Desc: Not reported
Program System Acronym: ILD980824882
Facility NAICS Code: Not reported
Tribal Land Code: Not reported

Enforcement Action ID: 05-2004-0508
FRS ID: 110000612560
Action Name: LIQUID DYNAMICS ADMIN ORDER BY CONSENT (CERCLA)
Facility Name: LIQUID DYNAMICS
Facility Address: 655 E 114TH ST
CHICAGO, IL 60628

Enforcement Action Type: CERCLA 104E5A AO For Access And/Or Info
Facility County: COOK
Program System Acronym: CERCLIS
Enforcement Action Forum Desc: Administrative - Formal
EA Type Code: 104E5A
Facility SIC Code: Not reported
Federal Facility ID: Not reported
Latitude in Decimal Degrees: 41.687387
Longitude in Decimal Degrees: -87.606666
Permit Type Desc: Not reported
Program System Acronym: ILD980824882
Facility NAICS Code: Not reported
Tribal Land Code: Not reported

Enforcement Action ID: 05-2004-0508
FRS ID: 110000612560
Action Name: LIQUID DYNAMICS ADMIN ORDER BY CONSENT (CERCLA)
Facility Name: LIQUID DYNAMICS
Facility Address: 655 E 114TH ST
CHICAGO, IL 60628

Enforcement Action Type: CERCLA 106 AO For Resp Action/Imm Haz
Facility County: COOK
Program System Acronym: CERCLIS
Enforcement Action Forum Desc: Administrative - Formal
EA Type Code: 106
Facility SIC Code: Not reported
Federal Facility ID: Not reported
Latitude in Decimal Degrees: 41.687387
Longitude in Decimal Degrees: -87.606666
Permit Type Desc: Not reported

Map ID
Direction
Distance
Elevation

MAP FINDINGS

Site

Database(s)

EDR ID Number
EPA ID Number

LIQUID DYNAMICS (Continued)

1000425056

Program System Acronym: ILD980824882
Facility NAICS Code: Not reported
Tribal Land Code: Not reported

Enforcement Action ID: 05-2000-0664
FRS ID: 110000612560
Action Name: PULLMAN/LIQUID DYNAMICS SITE
Facility Name: LIQUID DYNAMICS INCORPORATED
Facility Address: 655 E 114TH ST
CHICAGO, IL 60628

Enforcement Action Type: CERCLA 106 AO For Resp Action/Imm Haz
Facility County: COOK
Program System Acronym: ICIS
Enforcement Action Forum Desc: Administrative - Formal
EA Type Code: 106
Facility SIC Code: Not reported
Federal Facility ID: Not reported
Latitude in Decimal Degrees: 41.687387
Longitude in Decimal Degrees: -87.606661
Permit Type Desc: Not reported
Program System Acronym: 25966
Facility NAICS Code: Not reported
Tribal Land Code: Not reported

Enforcement Action ID: 05-1988-0328
FRS ID: 110000612560
Action Name: LIQUID DYNAMICS
Facility Name: LIQUID DYNAMICS INCORPORATED
Facility Address: 655 E 114TH ST
CHICAGO, IL 60628

Enforcement Action Type: CERCLA 104E5A AO For Access And/Or Info
Facility County: COOK
Program System Acronym: ICIS
Enforcement Action Forum Desc: Administrative - Formal
EA Type Code: 104E5A
Facility SIC Code: Not reported
Federal Facility ID: Not reported
Latitude in Decimal Degrees: 41.687387
Longitude in Decimal Degrees: -87.606661
Permit Type Desc: Not reported
Program System Acronym: 25966
Facility NAICS Code: Not reported
Tribal Land Code: Not reported

Enforcement Action ID: 05-1983-0051
FRS ID: 110000612560
Action Name: ENVIRONMENTAL DYNAMICS, INC.
Facility Name: LIQUID DYNAMICS INCORPORATED
Facility Address: 655 E 114TH ST
CHICAGO, IL 60628

Enforcement Action Type: Civil Judicial Action
Facility County: COOK
Program System Acronym: ICIS
Enforcement Action Forum Desc: Judicial
EA Type Code: CIV
Facility SIC Code: Not reported
Federal Facility ID: Not reported

Map ID
Direction
Distance
Elevation

MAP FINDINGS

Site

Database(s)

EDR ID Number
EPA ID Number

LIQUID DYNAMICS (Continued)

1000425056

Latitude in Decimal Degrees: 41.687387
Longitude in Decimal Degrees: -87.606661
Permit Type Desc: Not reported
Program System Acronym: 25966
Facility NAICS Code: Not reported
Tribal Land Code: Not reported

Facility Name: LIQUID DYNAMICS
Address: 655 E 114TH ST
Tribal Indicator: N
Fed Facility: No
NAIC Code: Not reported
SIC Code: Not reported

Facility Name: LIQUID DYNAMICS
Address: 655 E 114TH ST
Tribal Indicator: N
Fed Facility: No
NAIC Code: Not reported
SIC Code: Not reported

Facility Name: LIQUID DYNAMICS
Address: 655 E 114TH ST
Tribal Indicator: N
Fed Facility: No
NAIC Code: Not reported
SIC Code: Not reported

Facility Name: LIQUID DYNAMICS
Address: 655 E 114TH ST
Tribal Indicator: N
Fed Facility: No
NAIC Code: Not reported
SIC Code: Not reported

Facility Name: LIQUID DYNAMICS
Address: 655 E 114TH ST
Tribal Indicator: N
Fed Facility: No
NAIC Code: Not reported
SIC Code: Not reported

Facility Name: LIQUID DYNAMICS
Address: 655 E 114TH ST
Tribal Indicator: N
Fed Facility: No
NAIC Code: Not reported
SIC Code: Not reported

Facility Name: LIQUID DYNAMICS
Address: 655 E 114TH ST
Tribal Indicator: N
Fed Facility: No
NAIC Code: Not reported
SIC Code: Not reported

Map ID
Direction
Distance
Elevation

MAP FINDINGS

Site

Database(s)

EDR ID Number
EPA ID Number

LIQUID DYNAMICS (Continued)

1000425056

Facility Name: LIQUID DYNAMICS
Address: 655 E 114TH ST
Tribal Indicator: N
Fed Facility: No
NAIC Code: Not reported
SIC Code: Not reported

Facility Name: LIQUID DYNAMICS
Address: 655 E 114TH ST
Tribal Indicator: N
Fed Facility: No
NAIC Code: Not reported
SIC Code: Not reported

Facility Name: LIQUID DYNAMICS
Address: 655 E 114TH ST
Tribal Indicator: N
Fed Facility: No
NAIC Code: Not reported
SIC Code: Not reported

Facility Name: LIQUID DYNAMICS
Address: 655 E 114TH ST
Tribal Indicator: N
Fed Facility: No
NAIC Code: Not reported
SIC Code: Not reported

Facility Name: LIQUID DYNAMICS
Address: 655 E 114TH ST
Tribal Indicator: N
Fed Facility: No
NAIC Code: Not reported
SIC Code: Not reported

Facility Name: LIQUID DYNAMICS
Address: 655 E 114TH ST
Tribal Indicator: N
Fed Facility: No
NAIC Code: Not reported
SIC Code: Not reported

Facility Name: LIQUID DYNAMICS
Address: 655 E 114TH ST
Tribal Indicator: N
Fed Facility: No
NAIC Code: Not reported
SIC Code: Not reported

Facility Name: LIQUID DYNAMICS
Address: 655 E 114TH ST
Tribal Indicator: N
Fed Facility: No
NAIC Code: Not reported
SIC Code: Not reported

Facility Name: LIQUID DYNAMICS

Map ID
Direction
Distance
Elevation

MAP FINDINGS

Site

Database(s)

EDR ID Number
EPA ID Number

LIQUID DYNAMICS (Continued)

1000425056

Address: 655 E 114TH ST
Tribal Indicator: N
Fed Facility: No
NAIC Code: Not reported
SIC Code: Not reported

Facility Name: LIQUID DYNAMICS
Address: 655 E 114TH ST
Tribal Indicator: N
Fed Facility: No
NAIC Code: Not reported
SIC Code: Not reported

Facility Name: LIQUID DYNAMICS
Address: 655 E 114TH ST
Tribal Indicator: N
Fed Facility: No
NAIC Code: Not reported
SIC Code: Not reported

Facility Name: LIQUID DYNAMICS
Address: 655 E 114TH ST
Tribal Indicator: N
Fed Facility: No
NAIC Code: Not reported
SIC Code: Not reported

Facility Name: LIQUID DYNAMICS
Address: 655 E 114TH ST
Tribal Indicator: N
Fed Facility: No
NAIC Code: Not reported
SIC Code: Not reported

Facility Name: LIQUID DYNAMICS
Address: 655 E 114TH ST
Tribal Indicator: N
Fed Facility: No
NAIC Code: Not reported
SIC Code: Not reported

Facility Name: LIQUID DYNAMICS
Address: 655 E 114TH ST
Tribal Indicator: N
Fed Facility: No
NAIC Code: Not reported
SIC Code: Not reported

Facility Name: LIQUID DYNAMICS
Address: 655 E 114TH ST
Tribal Indicator: N
Fed Facility: No
NAIC Code: Not reported
SIC Code: Not reported

Facility Name: LIQUID DYNAMICS
Address: 655 E 114TH ST

Map ID
Direction
Distance
Elevation

MAP FINDINGS

Site

Database(s)

EDR ID Number
EPA ID Number

LIQUID DYNAMICS (Continued)

1000425056

Tribal Indicator: N
Fed Facility: No
NAIC Code: Not reported
SIC Code: Not reported

FINDS:

Registry ID: 110000612560

[Click Here for FRS Facility Detail Report:](#)

Environmental Interest/Information System:

ACES (Illinois - Agency Compliance And Enforcement System) is the Illinois EPA Project to facilitate the permitting operations RCRAInfo is a national information system that supports the Resource Conservation and Recovery Act (RCRA) program through the tracking of events and activities related to facilities that generate, transport, and treat, store, or dispose of hazardous waste. RCRAInfo allows RCRA program staff to track the notification, permit, compliance, and corrective action activities required under RCRA.

SUPERFUND (NON-NPL)

ICIS (Integrated Compliance Information System) is the Integrated Compliance Information System and provides a database that, when complete, will contain integrated Enforcement and Compliance information across most of EPA's programs. The vision for ICIS is to replace EPA's independent databases that contain Enforcement data with a single repository for that information. Currently, ICIS contains all Federal Administrative and Judicial enforcement actions. This information is maintained in ICIS by EPA in the Regional offices and it Headquarters. A future release of ICIS will replace the Permit Compliance System (PCS) which supports the NPDES and will integrate that information with Federal actions already in the system. ICIS also has the capability to track other activities occurring in the Region that support Compliance and Enforcement programs. These include; Incident Tracking, Compliance Assistance, and Compliance Monitoring.

[Click this hyperlink](#) while viewing on your computer to access additional FINDS: detail in the EDR Site Report.

ECHO:

Envid: 1000425056
Registry ID: 110000612560
DFR URL: <http://echo.epa.gov/detailed-facility-report?fid=110000612560>
Name: LIQUID DYNAMICS
Address: 655 E 114TH ST
City,State,Zip: CHICAGO, IL 60628

111
ENE
1/2-1
0.800 mi.
4223 ft.

**PEOPLES GAS AND LIGHT
700-750 EAST 111TH STREET
CHICAGO, IL 60628**

**EDR MGP 1008407342
N/A**

**Relative:
Lower
Actual:
591 ft.**

Manufactured Gas Plants:
No additional information available

Map ID
Direction
Distance
Elevation

MAP FINDINGS

Site

Database(s)

EDR ID Number
EPA ID Number

R112
ESE
1/2-1
0.888 mi.
4688 ft.

CHICAGO SPECIALTIES, L.L.C.
735 EAST 115TH STREET
CHICAGO, IL 60628

Site 1 of 2 in cluster R

IL SSU S102562201
IL ENG CONTROLS N/A
IL INST CONTROL
IL SRP
IL SPILLS

Relative:
Lower
Actual:
588 ft.

SSU:
Name: SHERWIN WILLIAMS (115TH STREET CORPORATION)
Address: 735 EAST 115TH STREET
City,State,Zip: CHICAGO, IL
Facility ID: 0316495004
Facility Type: Manufacturer - Paint
Region: Des Plaines
Current Program: SSU-CO
Project Manager: Dunn
Community Relations: Not reported
SSU Status: Completed
FOS: Sulski
Year Completed: 2013
Site Size: 32
Lat/Long: Not reported

ENGINEERING CONTROLS:

Illinois Epa Id: 316495004
NFR Letter: 07/24/2013
Date NFR Recorded: 08/29/2013
Comprehensive / Focused: Comprehensive
Remediation Applicant Name: Gordon Kuntz
RA Company: The Sherwin-Williams Company
RA Address: 101 Prospect Avenue, NW
RA City,St,Zip: Cleveland, OH 44115
Worker Caution: Yes
Acres: 32
Land Use: Industrial/Commercial
Ground Water Use Restriction: Yes
Highway Authority Agreement: Yes
Ordinance: No
Industrial - Commercial: Yes
Slab on Grade: No
BCT: No
Building Slab: No
Asphalt Used: Yes
Concrete Used: Yes
Clean Soil 3ft: No
Clean Soil 10ft: No
Alternate Barrier: No

IL INSTUTIONAL CONTROL:

Illinois EPA Id: 316495004
NFR Letter: 07/24/2013
Date NFR Recorded: 08/29/2013
Comprehensive / Focused: Comprehensive
Remediation Applicant Name: Gordon Kuntz
RA Company: The Sherwin-Williams Company
RA Address: 101 Prospect Avenue, NW
RA City,St,Zip: Cleveland, OH 44115
Worker Caution: Yes
Acres: 32

Map ID
Direction
Distance
Elevation

MAP FINDINGS

Site

Database(s)

EDR ID Number
EPA ID Number

CHICAGO SPECIALTIES, L.L.C. (Continued)

S102562201

Land Use: Industrial/Commercial
Ground Water Use Restriction: Yes
Highway Authority Agreement: Yes
Ordinance: No
Industrial - Commercial: Yes
Slab on Grade: No
BCT: No
Building Slab: No
Asphalt Used: Yes
Concrete Used: Yes
Clean Soil 3ft: No
Clean Soil 10ft: No
Alternate Barrier: No

SRP:

Name: 115TH STREET CORPORATION (PMC)
Address: 735 EAST 115TH STREET
City,State,Zip: CHICAGO, IL 60628
IL EPA Id: 316495004
US EPA Id: ILD981091291
Longitude: -87.603691
Latitude: 41.682451
Contact Name: Gordon Kuntz
Contact Address: 101 Prospect Avenue, NW
Contact City,St,Zip: Cleveland, OH 44115
Date Enrolled: 08/25/1992
Point Of Contact: Steven Bosko
Consultant Company: Weston Solutions, Inc.
Consultant Address: 750 East Bunker Court
Consultant City,St,Zip: Vernon Hills, IL 60061
Proj Mgr Assigned: Greg Dunn
Sec. 4 Letter Date: Not reported
Active: No
Remediation Applicant Co: The Sherwin-Williams Company

NFRDL:

Effective: True
Land Use: Industrial/Commercial
Ground Water Use Restriction: Yes
Highway Authority A greement: Yes
Ordinance: No
Industrial - Commercial: Yes
Slab on Grade: No
BCT: No
Building Slab: No
Asphalt Used: Yes
Concrete Used: Yes
Clean Soil 3ft: No
Clean Soil 10ft: No
Alternate Barrier: No
Remediation Applicant Name: Gordon Kuntz
Remediation Applicant Company: The Sherwin-Williams Company
Remediation Applicant Address: 101 Prospect Avenue, NW
Remediation Applicant City,St,Zip: Cleveland, OH 44115
Illinois EPA: 316495004
Site Name: Chicago Specialties, L.L.C.
NFR Letter: 2013-07-24

Map ID
Direction
Distance
Elevation

MAP FINDINGS

Site

Database(s)

EDR ID Number
EPA ID Number

CHICAGO SPECIALTIES, L.L.C. (Continued)

S102562201

NFR Letter Date Recorded: 2013-08-29
Comprehensive/Focused: Comprehensive
Worker Caution: Y
Acres: 32

SPILLS:

Name: Not reported
City,State,Zip: CHICAGO, IL
Incident ID: NL881175
Incident Date: Not reported
Date Received: 8/30/1988
Lust Ind: Not reported
Facility Address: 735 EAST 115TH
Facility City: CHICAGO
PRP Name: PMC SPECIALITY GROUP
AC: Not reported
Source Table: dbo_OCIN_INDCIDENTHIS

R113 CHICAGO SPECIALTIES LLC
ESE 735 E 115TH ST
1/2-1 CHICAGO, IL 60628
0.888 mi.
4688 ft. Site 2 of 2 in cluster R

CORRACTS 1000132131
IL SPILLS ILD981091291
RCRA NonGen / NLR
2020 COR ACTION
IL AIRS
IL BOL
NY MANIFEST
IL NPDES

Relative:
Lower

Actual:
588 ft.

CORRACTS:

Name: CHICAGO SPECIALTIES LLC
Address: 735 E 115TH ST
Address 2: Not reported
EPA ID: ILD981091291
Area Name: ENTIRE FACILITY
Corrective Action: RFA COMPLETED
Actual Date: 19890706
Air Release Indicator: Not reported
Groundwater Release Indicator: Not reported
Soil Release Indicator: Not reported
Surface Water Release Indicator: Not reported

Name: CHICAGO SPECIALTIES LLC
Address: 735 E 115TH ST
Address 2: Not reported
EPA ID: ILD981091291
Area Name: ENTIRE FACILITY
Corrective Action: DETERMINATION OF NEED FOR AN INVESTIGATION-INVESTIGATION IS NECESSARY
Actual Date: 19900706
Air Release Indicator: Not reported
Groundwater Release Indicator: Not reported
Soil Release Indicator: Not reported
Surface Water Release Indicator: Not reported

Name: CHICAGO SPECIALTIES LLC
Address: 735 E 115TH ST
Address 2: Not reported
EPA ID: ILD981091291

Map ID
Direction
Distance
Elevation

MAP FINDINGS

Site

Database(s)

EDR ID Number
EPA ID Number

CHICAGO SPECIALTIES LLC (Continued)

1000132131

Area Name: ENTIRE FACILITY
Corrective Action: CA PRIORITIZATION-MEDIUM CA PRIORITY
Actual Date: 19910927
Air Release Indicator: Not reported
Groundwater Release Indicator: Not reported
Soil Release Indicator: Not reported
Surface Water Release Indicator: Not reported

Name: CHICAGO SPECIALTIES LLC
Address: 735 E 115TH ST
Address 2: Not reported
EPA ID: ILD981091291
Area Name: ENTIRE FACILITY
Corrective Action: REMEDY CONSTRUCTION-REMEDY CONSTRUCTED
Actual Date: 20130905
Air Release Indicator: Not reported
Groundwater Release Indicator: Not reported
Soil Release Indicator: Not reported
Surface Water Release Indicator: Not reported

Name: CHICAGO SPECIALTIES LLC
Address: 735 E 115TH ST
Address 2: Not reported
EPA ID: ILD981091291
Area Name: ENTIRE FACILITY
Corrective Action: HUMAN EXPOSURES CONTROLLED DETERMINATION-YES, APPLICABLE AS OF THIS DATE
Actual Date: 20130905
Air Release Indicator: Not reported
Groundwater Release Indicator: Not reported
Soil Release Indicator: Not reported
Surface Water Release Indicator: Not reported

Name: CHICAGO SPECIALTIES LLC
Address: 735 E 115TH ST
Address 2: Not reported
EPA ID: ILD981091291
Area Name: ENTIRE FACILITY
Corrective Action: RELEASE TO GW CONTROLLED DETERMINATION-YES, APPLICABLE AS OF THIS DATE
Actual Date: 20180130
Air Release Indicator: Not reported
Groundwater Release Indicator: Not reported
Soil Release Indicator: Not reported
Surface Water Release Indicator: Not reported

Name: CHICAGO SPECIALTIES LLC
Address: 735 E 115TH ST
Address 2: Not reported
EPA ID: ILD981091291
Area Name: ENTIRE FACILITY
Corrective Action: CA PRIORITIZATION-MEDIUM CA PRIORITY
Actual Date: 19940331
Air Release Indicator: Not reported
Groundwater Release Indicator: Not reported
Soil Release Indicator: Not reported
Surface Water Release Indicator: Not reported

Map ID
Direction
Distance
Elevation

MAP FINDINGS

Site

Database(s)

EDR ID Number
EPA ID Number

CHICAGO SPECIALTIES LLC (Continued)

1000132131

SPILLS:

Name: Not reported
City,State,Zip: CHICAGO, IL
Incident ID: NL871277
Incident Date: Not reported
Date Received: 7/29/1987
Lust Ind: Not reported
Facility Address: 735 E. 115TH STREET
Facility City: CHICAGO
PRP Name: PMC SPECIALTIES
AC: Not reported
Source Table: dbo_OCIN_INDCIDENTHIS

Name: Not reported
City,State,Zip: CHICAGO, IL
Incident ID: NL890034
Incident Date: Not reported
Date Received: 1/11/1989
Lust Ind: Not reported
Facility Address: 735 E. 115TH ST.
Facility City: CHICAGO
PRP Name: PMC SPECIALTIES GROUP
AC: Not reported
Source Table: dbo_OCIN_INDCIDENTHIS

Name: Not reported
City,State,Zip: CHICAGO, IL
Incident ID: NL891109
Incident Date: Not reported
Date Received: 6/26/1989
Lust Ind: Not reported
Facility Address: 735 E. 115TH ST.
Facility City: CHICAGO
PRP Name: PMC SPECIALTIES GROUP
AC: Not reported
Source Table: dbo_OCIN_INDCIDENTHIS

Name: Not reported
City,State,Zip: CHICAGO, IL
Incident ID: NL891765
Incident Date: Not reported
Date Received: 9/12/1989
Lust Ind: Not reported
Facility Address: 735 E. 115TH ST.
Facility City: CHICAGO
PRP Name: PMC SPECIALTIES GROUP
AC: Not reported
Source Table: dbo_OCIN_INDCIDENTHIS

RCRA Listings:

Date Form Received by Agency: 20071101
Handler Name: CHICAGO SPECIALTIES LLC
Handler Address: 735 E 115TH ST
Handler City,State,Zip: CHICAGO, IL 60628
EPA ID: ILD981091291
Contact Name: ENV COORDINATOR

Map ID
 Direction
 Distance
 Elevation

MAP FINDINGS

Site

Database(s)

EDR ID Number
 EPA ID Number

CHICAGO SPECIALTIES LLC (Continued)

1000132131

Contact Address:	Not reported
Contact City,State,Zip:	Not reported
Contact Telephone:	773-660-4015
Contact Fax:	Not reported
Contact Email:	Not reported
Contact Title:	Not reported
EPA Region:	05
Land Type:	Private
Federal Waste Generator Description:	Not a generator, verified
Non-Notifier:	Not reported
Biennial Report Cycle:	2006
Accessibility:	Not reported
Active Site Indicator:	Corrective Action Activities
State District Owner:	Not reported
State District:	DESPLAINES
Mailing Address:	735 E 115TH ST
Mailing City,State,Zip:	CHICAGO, IL 60628
Owner Name:	Not reported
Owner Type:	Not reported
Operator Name:	Not reported
Operator Type:	Not reported
Short-Term Generator Activity:	No
Importer Activity:	No
Mixed Waste Generator:	No
Transporter Activity:	No
Transfer Facility Activity:	No
Recycler Activity with Storage:	No
Small Quantity On-Site Burner Exemption:	No
Smelting Melting and Refining Furnace Exemption:	No
Underground Injection Control:	No
Off-Site Waste Receipt:	No
Universal Waste Indicator:	No
Universal Waste Destination Facility:	No
Federal Universal Waste:	No
Active Site Fed-Reg Treatment Storage and Disposal Facility:	Not reported
Active Site Converter Treatment storage and Disposal Facility:	Not reported
Active Site State-Reg Treatment Storage and Disposal Facility:	Not reported
Active Site State-Reg Handler:	---
Federal Facility Indicator:	Not reported
Hazardous Secondary Material Indicator:	NN
Sub-Part K Indicator:	Not reported
Commercial TSD Indicator:	No
Treatment Storage and Disposal Type:	Storage
2018 GPRC Permit Baseline:	Not on the Baseline
2018 GPRC Renewals Baseline:	Not on the Baseline
Permit Renewals Workload Universe:	Not reported
Permit Workload Universe:	Not reported
Permit Progress Universe:	Storage
Post-Closure Workload Universe:	Not reported
Closure Workload Universe:	Not reported
202 GPRC Corrective Action Baseline:	Yes
Corrective Action Workload Universe:	Yes
Subject to Corrective Action Universe:	Yes
Non-TSDs Where RCRA CA has Been Imposed Universe:	No
TSDs Potentially Subject to CA Under 3004 (u)/(v) Universe:	No
TSDs Only Subject to CA under Discretionary Auth Universe:	Yes
Corrective Action Priority Ranking:	Medium

Map ID
Direction
Distance
Elevation

MAP FINDINGS

Site

Database(s)

EDR ID Number
EPA ID Number

CHICAGO SPECIALTIES LLC (Continued)

1000132131

Environmental Control Indicator:	No
Institutional Control Indicator:	No
Human Exposure Controls Indicator:	Yes
Groundwater Controls Indicator:	Yes
Operating TSDU Universe:	Not reported
Full Enforcement Universe:	Not reported
Significant Non-Complier Universe:	No
Unaddressed Significant Non-Complier Universe:	No
Addressed Significant Non-Complier Universe:	No
Significant Non-Complier With a Compliance Schedule Universe:	No
Financial Assurance Required:	Not reported
Handler Date of Last Change:	20150414
Recognized Trader-Importer:	No
Recognized Trader-Exporter:	No
Importer of Spent Lead Acid Batteries:	No
Exporter of Spent Lead Acid Batteries:	No
Recycler Activity Without Storage:	Not reported
Manifest Broker:	Not reported
Sub-Part P Indicator:	No

Biennial: List of Years

Year: 2001

[Click Here for Biennial Reporting System Data:](#)

Hazardous Waste Summary:

Waste Code:	D000
Waste Description:	Not Defined
Waste Code:	D001
Waste Description:	IGNITABLE WASTE
Waste Code:	D002
Waste Description:	CORROSIVE WASTE
Waste Code:	D003
Waste Description:	REACTIVE WASTE
Waste Code:	D007
Waste Description:	CHROMIUM
Waste Code:	D008
Waste Description:	LEAD
Waste Code:	D009
Waste Description:	MERCURY
Waste Code:	D011
Waste Description:	SILVER
Waste Code:	D018
Waste Description:	BENZENE
Waste Code:	D023
Waste Description:	O-CRESOL

Map ID
Direction
Distance
Elevation

MAP FINDINGS

Site

Database(s)

EDR ID Number
EPA ID Number

CHICAGO SPECIALTIES LLC (Continued)

1000132131

Waste Code: D024
Waste Description: M-CRESOL

Waste Code: D025
Waste Description: P-CRESOL

Waste Code: D026
Waste Description: CRESOL

Waste Code: D027
Waste Description: 1,4-DICHLOROBENZENE

Waste Code: F001
Waste Description: THE FOLLOWING SPENT HALOGENATED SOLVENTS USED IN DEGREASING: TETRACHLOROETHYLENE, TRICHLOROETHYLENE, METHYLENE CHLORIDE, 1,1,1-TRICHLOROETHANE, CARBON TETRACHLORIDE AND CHLORINATED FLUOROCARBONS; ALL SPENT SOLVENT MIXTURES/BLENDS USED IN DEGREASING CONTAINING, BEFORE USE, A TOTAL OF TEN PERCENT OR MORE (BY VOLUME) OF ONE OR MORE OF THE ABOVE HALOGENATED SOLVENTS OR THOSE SOLVENTS LISTED IN F002, F004, AND F005; AND STILL BOTTOMS FROM THE RECOVERY OF THESE SPENT SOLVENTS AND SPENT SOLVENT MIXTURES.

Waste Code: F002
Waste Description: THE FOLLOWING SPENT HALOGENATED SOLVENTS: TETRACHLOROETHYLENE, METHYLENE CHLORIDE, TRICHLOROETHYLENE, 1,1,1-TRICHLOROETHANE, CHLOROBENZENE, 1,1,2-TRICHLORO-1,2,2-TRIFLUOROETHANE, ORTHO-DICHLOROBENZENE, TRICHLOROFLUOROMETHANE, AND 1,1,2, TRICHLOROETHANE; ALL SPENT SOLVENT MIXTURES/BLENDS CONTAINING, BEFORE USE, A TOTAL OF TEN PERCENT OR MORE (BY VOLUME) OF ONE OR MORE OF THE ABOVE HALOGENATED SOLVENTS OR THOSE SOLVENTS LISTED IN F001, F004, AND F005; AND STILL BOTTOMS FROM THE RECOVERY OF THESE SPENT SOLVENTS AND SPENT SOLVENT MIXTURES.

Waste Code: F003
Waste Description: THE FOLLOWING SPENT NONHALOGENATED SOLVENTS: XYLENE, ACETONE, ETHYL ACETATE, ETHYL BENZENE, ETHYL ETHER, METHYL ISOBUTYL KETONE, N-BUTYL ALCOHOL, CYCLOHEXANONE, AND METHANOL; ALL SPENT SOLVENT MIXTURES/BLENDS CONTAINING, BEFORE USE, ONLY THE ABOVE SPENT NONHALOGENATED SOLVENTS; AND ALL SPENT SOLVENT MIXTURES/BLENDS CONTAINING, BEFORE USE, ONE OR MORE OF THE ABOVE NONHALOGENATED SOLVENTS, AND A TOTAL OF TEN PERCENT OR MORE (BY VOLUME) OF ONE OR MORE OF THOSE SOLVENTS LISTED IN F001, F002, F004, AND F005; AND STILL BOTTOMS FROM THE RECOVERY OF THESE SPENT SOLVENTS AND SPENT SOLVENT MIXTURES.

Waste Code: F004
Waste Description: THE FOLLOWING SPENT NONHALOGENATED SOLVENTS: CRESOLS, CRESYLIC ACID, AND NITROBENZENE; AND THE STILL BOTTOMS FROM THE RECOVERY OF THESE SOLVENTS; ALL SPENT SOLVENT MIXTURES/BLENDS CONTAINING, BEFORE USE, A TOTAL OF TEN PERCENT OR MORE (BY VOLUME) OF ONE OR MORE OF THE ABOVE NONHALOGENATED SOLVENTS OR THOSE SOLVENTS LISTED IN F001, F002, AND F005; AND STILL BOTTOMS FROM THE RECOVERY OF THESE SPENT SOLVENTS AND SPENT SOLVENT MIXTURES.

Waste Code: F005
Waste Description: THE FOLLOWING SPENT NONHALOGENATED SOLVENTS: TOLUENE, METHYL ETHYL KETONE, CARBON DISULFIDE, ISOBUTANOL, PYRIDINE, BENZENE,

Map ID
Direction
Distance
Elevation

MAP FINDINGS

Site

Database(s)

EDR ID Number
EPA ID Number

CHICAGO SPECIALTIES LLC (Continued)

1000132131

2-ETHOXYETHANOL, AND 2-NITROPROPANE; ALL SPENT SOLVENT MIXTURES/BLENDS CONTAINING, BEFORE USE, A TOTAL OF TEN PERCENT OR MORE (BY VOLUME) OF ONE OR MORE OF THE ABOVE NONHALOGENATED SOLVENTS OR THOSE SOLVENTS LISTED IN F001, F002, OR F004; AND STILL BOTTOMS FROM THE RECOVERY OF THESE SPENT SOLVENTS AND SPENT SOLVENT MIXTURES.

Waste Code:	P003
Waste Description:	2-PROPENAL (OR) ACROLEIN
Waste Code:	P095
Waste Description:	CARBONIC DICHLORIDE (OR) PHOSGENE
Waste Code:	U012
Waste Description:	ANILINE (I,T) (OR) BENZENAMINE (I,T)
Waste Code:	U052
Waste Description:	CRESOL (CRESYLIC ACID) (OR) PHENOL, METHYL-
Waste Code:	U070
Waste Description:	BENZENE, 1,2-DICHLORO- (OR) O-DICHLOROBENZENE
Waste Code:	U075
Waste Description:	DICHLORODIFLUOROMETHANE (OR) METHANE, DICHLORODIFLUORO-
Waste Code:	U080
Waste Description:	METHANE, DICHLORO- (OR) METHYLENE CHLORIDE
Waste Code:	U135
Waste Description:	HYDROGEN SULFIDE (OR) HYDROGEN SULFIDE H2S
Waste Code:	U151
Waste Description:	MERCURY
Waste Code:	U154
Waste Description:	METHANOL (I) (OR) METHYL ALCOHOL (I)
Waste Code:	U188
Waste Description:	PHENOL
Waste Code:	U220
Waste Description:	BENZENE, METHYL- (OR) TOLUENE
Waste Code:	U239
Waste Description:	BENZENE, DIMETHYL- (I,T) (OR) XYLENE (I)

Handler - Owner Operator:

Owner/Operator Indicator:	Owner
Owner/Operator Name:	PMC INC
Legal Status:	Private
Date Became Current:	19990104
Date Ended Current:	Not reported
Owner/Operator Address:	12234 BRANFORD ST
Owner/Operator City,State,Zip:	SUN VALLEY, CA 91353-1367
Owner/Operator Telephone:	Not reported
Owner/Operator Telephone Ext:	Not reported
Owner/Operator Fax:	Not reported
Owner/Operator Email:	Not reported

Map ID
Direction
Distance
Elevation

MAP FINDINGS

Site

Database(s)

EDR ID Number
EPA ID Number

CHICAGO SPECIALTIES LLC (Continued)

1000132131

Owner/Operator Indicator: Owner
Owner/Operator Name: P M C INC
Legal Status: Private
Date Became Current: Not reported
Date Ended Current: Not reported
Owner/Operator Address: 12234 BRANFORD ST
Owner/Operator City,State,Zip: SUN VALLEY, CA 91353-1367
Owner/Operator Telephone: 818-896-1101
Owner/Operator Telephone Ext: Not reported
Owner/Operator Fax: Not reported
Owner/Operator Email: Not reported

Owner/Operator Indicator: Operator
Owner/Operator Name: NAME NOT REPORTED
Legal Status: Private
Date Became Current: Not reported
Date Ended Current: Not reported
Owner/Operator Address: ADDRESS NOT REPORTED
Owner/Operator City,State,Zip: CITY NOT REPORTED, AK 99998
Owner/Operator Telephone: 312-555-1212
Owner/Operator Telephone Ext: Not reported
Owner/Operator Fax: Not reported
Owner/Operator Email: Not reported

Owner/Operator Indicator: Operator
Owner/Operator Name: CHICAGO SPECIALTIES LLC
Legal Status: Private
Date Became Current: 19990104
Date Ended Current: Not reported
Owner/Operator Address: 735 E 115TH ST
Owner/Operator City,State,Zip: CHICAGO, IL 60628
Owner/Operator Telephone: Not reported
Owner/Operator Telephone Ext: Not reported
Owner/Operator Fax: Not reported
Owner/Operator Email: Not reported

Historic Generators:

Receive Date: 19850620
Handler Name: CHICAGO SPECIALTIES LLC
Federal Waste Generator Description: Not a generator, verified
State District Owner: Not reported
Large Quantity Handler of Universal Waste: No
Recognized Trader Importer: No
Recognized Trader Exporter: No
Spent Lead Acid Battery Importer: No
Spent Lead Acid Battery Exporter: No
Current Record: No
Non Storage Recycler Activity: Not reported
Electronic Manifest Broker: Not reported

Receive Date: 20071101
Handler Name: CHICAGO SPECIALTIES LLC
Federal Waste Generator Description: Not a generator, verified
State District Owner: Not reported
Large Quantity Handler of Universal Waste: No
Recognized Trader Importer: No
Recognized Trader Exporter: No

Map ID
Direction
Distance
Elevation

MAP FINDINGS

Site

Database(s)

EDR ID Number
EPA ID Number

CHICAGO SPECIALTIES LLC (Continued)

1000132131

Spent Lead Acid Battery Importer: No
Spent Lead Acid Battery Exporter: No
Current Record: Yes
Non Storage Recycler Activity: Not reported
Electronic Manifest Broker: Not reported

Receive Date: 19940630
Handler Name: CHICAGO SPECIALTIES LLC
Federal Waste Generator Description: Not a generator, verified
State District Owner: Not reported
Large Quantity Handler of Universal Waste: No
Recognized Trader Importer: No
Recognized Trader Exporter: No
Spent Lead Acid Battery Importer: No
Spent Lead Acid Battery Exporter: No
Current Record: No
Non Storage Recycler Activity: Not reported
Electronic Manifest Broker: Not reported

Receive Date: 19990127
Handler Name: CHICAGO SPECIALTIES LLC
Federal Waste Generator Description: Large Quantity Generator
State District Owner: Not reported
Large Quantity Handler of Universal Waste: No
Recognized Trader Importer: No
Recognized Trader Exporter: No
Spent Lead Acid Battery Importer: No
Spent Lead Acid Battery Exporter: No
Current Record: No
Non Storage Recycler Activity: Not reported
Electronic Manifest Broker: Not reported

Receive Date: 19900228
Handler Name: PMC SPECIALTIES GROUP
Federal Waste Generator Description: Large Quantity Generator
State District Owner: Not reported
Large Quantity Handler of Universal Waste: No
Recognized Trader Importer: No
Recognized Trader Exporter: No
Spent Lead Acid Battery Importer: No
Spent Lead Acid Battery Exporter: No
Current Record: No
Non Storage Recycler Activity: Not reported
Electronic Manifest Broker: Not reported

Receive Date: 19920301
Handler Name: PMC SPECIALTIES GROUP
Federal Waste Generator Description: Large Quantity Generator
State District Owner: Not reported
Large Quantity Handler of Universal Waste: No
Recognized Trader Importer: No
Recognized Trader Exporter: No
Spent Lead Acid Battery Importer: No
Spent Lead Acid Battery Exporter: No
Current Record: No
Non Storage Recycler Activity: Not reported
Electronic Manifest Broker: Not reported

Map ID
Direction
Distance
Elevation

MAP FINDINGS

Site

Database(s)

EDR ID Number
EPA ID Number

CHICAGO SPECIALTIES LLC (Continued)

1000132131

Receive Date: 19940301
Handler Name: 115TH STREET CORP
Federal Waste Generator Description: Large Quantity Generator
State District Owner: Not reported
Large Quantity Handler of Universal Waste: No
Recognized Trader Importer: No
Recognized Trader Exporter: No
Spent Lead Acid Battery Importer: No
Spent Lead Acid Battery Exporter: No
Current Record: No
Non Storage Recycler Activity: Not reported
Electronic Manifest Broker: Not reported

Receive Date: 19960301
Handler Name: 115TH ST CORP
Federal Waste Generator Description: Large Quantity Generator
State District Owner: Not reported
Large Quantity Handler of Universal Waste: No
Recognized Trader Importer: No
Recognized Trader Exporter: No
Spent Lead Acid Battery Importer: No
Spent Lead Acid Battery Exporter: No
Current Record: No
Non Storage Recycler Activity: Not reported
Electronic Manifest Broker: Not reported

Receive Date: 19980301
Handler Name: CHICAGO SPECIALTIES INC
Federal Waste Generator Description: Large Quantity Generator
State District Owner: Not reported
Large Quantity Handler of Universal Waste: No
Recognized Trader Importer: No
Recognized Trader Exporter: No
Spent Lead Acid Battery Importer: No
Spent Lead Acid Battery Exporter: No
Current Record: No
Non Storage Recycler Activity: Not reported
Electronic Manifest Broker: Not reported

Receive Date: 20000301
Handler Name: CHICAGO SPECIALTIES LLC
Federal Waste Generator Description: Large Quantity Generator
State District Owner: Not reported
Large Quantity Handler of Universal Waste: No
Recognized Trader Importer: No
Recognized Trader Exporter: No
Spent Lead Acid Battery Importer: No
Spent Lead Acid Battery Exporter: No
Current Record: No
Non Storage Recycler Activity: Not reported
Electronic Manifest Broker: Not reported

Receive Date: 20020301
Handler Name: CHICAGO SPECIALTIES LLC
Federal Waste Generator Description: Large Quantity Generator
State District Owner: Not reported
Large Quantity Handler of Universal Waste: No

Map ID
Direction
Distance
Elevation

MAP FINDINGS

Site

Database(s)

EDR ID Number
EPA ID Number

CHICAGO SPECIALTIES LLC (Continued)

1000132131

Recognized Trader Importer: No
Recognized Trader Exporter: No
Spent Lead Acid Battery Importer: No
Spent Lead Acid Battery Exporter: No
Current Record: No
Non Storage Recycler Activity: Not reported
Electronic Manifest Broker: Not reported

List of NAICS Codes and Descriptions:

NAICS Code: 325132
NAICS Description: SYNTHETIC ORGANIC DYE AND PIGMENT MANUFACTURING

NAICS Code: 325192
NAICS Description: CYCLIC CRUDE AND INTERMEDIATE MANUFACTURING

Facility Has Received Notices of Violation:

Found Violation: Yes
Agency Which Determined Violation: State
Violation Short Description: TSD - General
Date Violation was Determined: 19920207
Actual Return to Compliance Date: 20150319
Return to Compliance Qualifier: Not Resolved
Violation Responsible Agency: State
Scheduled Compliance Date: Not reported
Enforcement Identifier: BW1
Date of Enforcement Action: 19920520
Enforcement Responsible Agency: State
Enforcement Docket Number: Not reported
Enforcement Attorney: ILDG
Corrective Action Component: No
Appeal Initiated Date: Not reported
Appeal Resolution Date: Not reported
Disposition Status Date: Not reported
Disposition Status: Not reported
Disposition Status Description: Not reported
Consent/Final Order Sequence Number: Not reported
Consent/Final Order Respondent Name: Not reported
Consent/Final Order Lead Agency: Not reported
Enforcement Type: LETTER OF INTENT TO INITIATE ENFORCEMENT ACTION
Enforcement Responsible Person: ILDG
Enforcement Responsible Sub-Organization: L2
SEP Sequence Number: Not reported
SEP Expenditure Amount: Not reported
SEP Scheduled Completion Date: Not reported
SEP Actual Date: Not reported
SEP Defaulted Date: Not reported
SEP Type: Not reported
SEP Type Description: Not reported
Proposed Amount: Not reported
Final Monetary Amount: Not reported
Paid Amount: Not reported
Final Count: Not reported
Final Amount: Not reported

Found Violation: No
Agency Which Determined Violation: Not reported

Map ID
 Direction
 Distance
 Elevation

MAP FINDINGS

Site

Database(s)

EDR ID Number
 EPA ID Number

CHICAGO SPECIALTIES LLC (Continued)

1000132131

Violation Short Description:	Not reported
Date Violation was Determined:	Not reported
Actual Return to Compliance Date:	Not reported
Return to Compliance Qualifier:	Not reported
Violation Responsible Agency:	Not reported
Scheduled Compliance Date:	Not reported
Enforcement Identifier:	Not reported
Date of Enforcement Action:	Not reported
Enforcement Responsible Agency:	Not reported
Enforcement Docket Number:	Not reported
Enforcement Attorney:	Not reported
Corrective Action Component:	Not reported
Appeal Initiated Date:	Not reported
Appeal Resolution Date:	Not reported
Disposition Status Date:	Not reported
Disposition Status:	Not reported
Disposition Status Description:	Not reported
Consent/Final Order Sequence Number:	Not reported
Consent/Final Order Respondent Name:	Not reported
Consent/Final Order Lead Agency:	Not reported
Enforcement Type:	Not reported
Enforcement Responsible Person:	Not reported
Enforcement Responsible Sub-Organization:	Not reported
SEP Sequence Number:	Not reported
SEP Expenditure Amount:	Not reported
SEP Scheduled Completion Date:	Not reported
SEP Actual Date:	Not reported
SEP Defaulted Date:	Not reported
SEP Type:	Not reported
SEP Type Description:	Not reported
Proposed Amount:	Not reported
Final Monetary Amount:	Not reported
Paid Amount:	Not reported
Final Count:	Not reported
Final Amount:	Not reported
Found Violation:	Yes
Agency Which Determined Violation:	State
Violation Short Description:	TSD - General Facility Standards
Date Violation was Determined:	19920207
Actual Return to Compliance Date:	20150319
Return to Compliance Qualifier:	Not Resolved
Violation Responsible Agency:	State
Scheduled Compliance Date:	Not reported
Enforcement Identifier:	BW1
Date of Enforcement Action:	19920520
Enforcement Responsible Agency:	State
Enforcement Docket Number:	Not reported
Enforcement Attorney:	ILDG
Corrective Action Component:	No
Appeal Initiated Date:	Not reported
Appeal Resolution Date:	Not reported
Disposition Status Date:	Not reported
Disposition Status:	Not reported
Disposition Status Description:	Not reported
Consent/Final Order Sequence Number:	Not reported
Consent/Final Order Respondent Name:	Not reported

Map ID
Direction
Distance
Elevation

MAP FINDINGS

Site

Database(s)

EDR ID Number
EPA ID Number

CHICAGO SPECIALTIES LLC (Continued)

1000132131

Consent/Final Order Lead Agency: Not reported
Enforcement Type: LETTER OF INTENT TO INITIATE ENFORCEMENT ACTION
Enforcement Responsible Person: ILDG
Enforcement Responsible Sub-Organization: L2
SEP Sequence Number: Not reported
SEP Expenditure Amount: Not reported
SEP Scheduled Completion Date: Not reported
SEP Actual Date: Not reported
SEP Defaulted Date: Not reported
SEP Type: Not reported
SEP Type Description: Not reported
Proposed Amount: Not reported
Final Monetary Amount: Not reported
Paid Amount: Not reported
Final Count: Not reported
Final Amount: Not reported

Found Violation: Yes
Agency Which Determined Violation: State
Violation Short Description: TSD - Preparedness and Prevention
Date Violation was Determined: 19920207
Actual Return to Compliance Date: 20150319
Return to Compliance Qualifier: Not Resolved
Violation Responsible Agency: State
Scheduled Compliance Date: Not reported
Enforcement Identifier: Not reported
Date of Enforcement Action: Not reported
Enforcement Responsible Agency: Not reported
Enforcement Docket Number: Not reported
Enforcement Attorney: Not reported
Corrective Action Component: Not reported
Appeal Initiated Date: Not reported
Appeal Resolution Date: Not reported
Disposition Status Date: Not reported
Disposition Status: Not reported
Disposition Status Description: Not reported
Consent/Final Order Sequence Number: Not reported
Consent/Final Order Respondent Name: Not reported
Consent/Final Order Lead Agency: Not reported
Enforcement Type: Not reported
Enforcement Responsible Person: Not reported
Enforcement Responsible Sub-Organization: Not reported
SEP Sequence Number: Not reported
SEP Expenditure Amount: Not reported
SEP Scheduled Completion Date: Not reported
SEP Actual Date: Not reported
SEP Defaulted Date: Not reported
SEP Type: Not reported
SEP Type Description: Not reported
Proposed Amount: Not reported
Final Monetary Amount: Not reported
Paid Amount: Not reported
Final Count: Not reported
Final Amount: Not reported

Found Violation: Yes
Agency Which Determined Violation: State

Map ID
Direction
Distance
Elevation

MAP FINDINGS

Site

Database(s)

EDR ID Number
EPA ID Number

CHICAGO SPECIALTIES LLC (Continued)

1000132131

Violation Short Description:	TSD - General Facility Standards
Date Violation was Determined:	19920207
Actual Return to Compliance Date:	20150319
Return to Compliance Qualifier:	Not Resolved
Violation Responsible Agency:	State
Scheduled Compliance Date:	Not reported
Enforcement Identifier:	BW1
Date of Enforcement Action:	19920520
Enforcement Responsible Agency:	State
Enforcement Docket Number:	Not reported
Enforcement Attorney:	ILDG
Corrective Action Component:	No
Appeal Initiated Date:	Not reported
Appeal Resolution Date:	Not reported
Disposition Status Date:	Not reported
Disposition Status:	Not reported
Disposition Status Description:	Not reported
Consent/Final Order Sequence Number:	Not reported
Consent/Final Order Respondent Name:	Not reported
Consent/Final Order Lead Agency:	Not reported
Enforcement Type:	LETTER OF INTENT TO INITIATE ENFORCEMENT ACTION
Enforcement Responsible Person:	ILDG
Enforcement Responsible Sub-Organization:	L2
SEP Sequence Number:	Not reported
SEP Expenditure Amount:	Not reported
SEP Scheduled Completion Date:	Not reported
SEP Actual Date:	Not reported
SEP Defaulted Date:	Not reported
SEP Type:	Not reported
SEP Type Description:	Not reported
Proposed Amount:	Not reported
Final Monetary Amount:	Not reported
Paid Amount:	Not reported
Final Count:	Not reported
Final Amount:	Not reported
Found Violation:	Yes
Agency Which Determined Violation:	State
Violation Short Description:	TSD - General Facility Standards
Date Violation was Determined:	19920207
Actual Return to Compliance Date:	20150319
Return to Compliance Qualifier:	Not Resolved
Violation Responsible Agency:	State
Scheduled Compliance Date:	Not reported
Enforcement Identifier:	BW1
Date of Enforcement Action:	19920520
Enforcement Responsible Agency:	State
Enforcement Docket Number:	Not reported
Enforcement Attorney:	ILDG
Corrective Action Component:	No
Appeal Initiated Date:	Not reported
Appeal Resolution Date:	Not reported
Disposition Status Date:	Not reported
Disposition Status:	Not reported
Disposition Status Description:	Not reported
Consent/Final Order Sequence Number:	Not reported
Consent/Final Order Respondent Name:	Not reported

Map ID
Direction
Distance
Elevation

MAP FINDINGS

Site

Database(s)

EDR ID Number
EPA ID Number

CHICAGO SPECIALTIES LLC (Continued)

1000132131

Consent/Final Order Lead Agency: Not reported
Enforcement Type: LETTER OF INTENT TO INITIATE ENFORCEMENT ACTION
Enforcement Responsible Person: ILDG
Enforcement Responsible Sub-Organization: L2
SEP Sequence Number: Not reported
SEP Expenditure Amount: Not reported
SEP Scheduled Completion Date: Not reported
SEP Actual Date: Not reported
SEP Defaulted Date: Not reported
SEP Type: Not reported
SEP Type Description: Not reported
Proposed Amount: Not reported
Final Monetary Amount: Not reported
Paid Amount: Not reported
Final Count: Not reported
Final Amount: Not reported

Found Violation: Yes
Agency Which Determined Violation: State
Violation Short Description: TSD IS-Ground-Water Monitoring
Date Violation was Determined: 20000531
Actual Return to Compliance Date: 20150319
Return to Compliance Qualifier: Not Resolved
Violation Responsible Agency: State
Scheduled Compliance Date: Not reported
Enforcement Identifier: Not reported
Date of Enforcement Action: Not reported
Enforcement Responsible Agency: Not reported
Enforcement Docket Number: Not reported
Enforcement Attorney: Not reported
Corrective Action Component: Not reported
Appeal Initiated Date: Not reported
Appeal Resolution Date: Not reported
Disposition Status Date: Not reported
Disposition Status: Not reported
Disposition Status Description: Not reported
Consent/Final Order Sequence Number: Not reported
Consent/Final Order Respondent Name: Not reported
Consent/Final Order Lead Agency: Not reported
Enforcement Type: Not reported
Enforcement Responsible Person: Not reported
Enforcement Responsible Sub-Organization: Not reported
SEP Sequence Number: Not reported
SEP Expenditure Amount: Not reported
SEP Scheduled Completion Date: Not reported
SEP Actual Date: Not reported
SEP Defaulted Date: Not reported
SEP Type: Not reported
SEP Type Description: Not reported
Proposed Amount: Not reported
Final Monetary Amount: Not reported
Paid Amount: Not reported
Final Count: Not reported
Final Amount: Not reported

Found Violation: Yes
Agency Which Determined Violation: State

Map ID
Direction
Distance
Elevation

MAP FINDINGS

Site

Database(s)

EDR ID Number
EPA ID Number

CHICAGO SPECIALTIES LLC (Continued)

1000132131

Violation Short Description:	TSD - General Facility Standards
Date Violation was Determined:	19920207
Actual Return to Compliance Date:	20150319
Return to Compliance Qualifier:	Not Resolved
Violation Responsible Agency:	State
Scheduled Compliance Date:	Not reported
Enforcement Identifier:	BW1
Date of Enforcement Action:	19920520
Enforcement Responsible Agency:	State
Enforcement Docket Number:	Not reported
Enforcement Attorney:	ILDG
Corrective Action Component:	No
Appeal Initiated Date:	Not reported
Appeal Resolution Date:	Not reported
Disposition Status Date:	Not reported
Disposition Status:	Not reported
Disposition Status Description:	Not reported
Consent/Final Order Sequence Number:	Not reported
Consent/Final Order Respondent Name:	Not reported
Consent/Final Order Lead Agency:	Not reported
Enforcement Type:	LETTER OF INTENT TO INITIATE ENFORCEMENT ACTION
Enforcement Responsible Person:	ILDG
Enforcement Responsible Sub-Organization:	L2
SEP Sequence Number:	Not reported
SEP Expenditure Amount:	Not reported
SEP Scheduled Completion Date:	Not reported
SEP Actual Date:	Not reported
SEP Defaulted Date:	Not reported
SEP Type:	Not reported
SEP Type Description:	Not reported
Proposed Amount:	Not reported
Final Monetary Amount:	Not reported
Paid Amount:	Not reported
Final Count:	Not reported
Final Amount:	Not reported
Found Violation:	Yes
Agency Which Determined Violation:	State
Violation Short Description:	TSD - Manifest/Records/Reporting
Date Violation was Determined:	19930207
Actual Return to Compliance Date:	20150319
Return to Compliance Qualifier:	Not Resolved
Violation Responsible Agency:	State
Scheduled Compliance Date:	Not reported
Enforcement Identifier:	BW1
Date of Enforcement Action:	19920520
Enforcement Responsible Agency:	State
Enforcement Docket Number:	Not reported
Enforcement Attorney:	ILDG
Corrective Action Component:	No
Appeal Initiated Date:	Not reported
Appeal Resolution Date:	Not reported
Disposition Status Date:	Not reported
Disposition Status:	Not reported
Disposition Status Description:	Not reported
Consent/Final Order Sequence Number:	Not reported
Consent/Final Order Respondent Name:	Not reported

Map ID
Direction
Distance
Elevation

MAP FINDINGS

Site

Database(s)

EDR ID Number
EPA ID Number

CHICAGO SPECIALTIES LLC (Continued)

1000132131

Consent/Final Order Lead Agency: Not reported
Enforcement Type: LETTER OF INTENT TO INITIATE ENFORCEMENT ACTION
Enforcement Responsible Person: ILDG
Enforcement Responsible Sub-Organization: L2
SEP Sequence Number: Not reported
SEP Expenditure Amount: Not reported
SEP Scheduled Completion Date: Not reported
SEP Actual Date: Not reported
SEP Defaulted Date: Not reported
SEP Type: Not reported
SEP Type Description: Not reported
Proposed Amount: Not reported
Final Monetary Amount: Not reported
Paid Amount: Not reported
Final Count: Not reported
Final Amount: Not reported

Found Violation: Yes
Agency Which Determined Violation: State
Violation Short Description: TSD - Financial Requirements
Date Violation was Determined: 19920207
Actual Return to Compliance Date: 20150319
Return to Compliance Qualifier: Not Resolved
Violation Responsible Agency: State
Scheduled Compliance Date: Not reported
Enforcement Identifier: BW1
Date of Enforcement Action: 19920520
Enforcement Responsible Agency: State
Enforcement Docket Number: Not reported
Enforcement Attorney: ILDG
Corrective Action Component: No
Appeal Initiated Date: Not reported
Appeal Resolution Date: Not reported
Disposition Status Date: Not reported
Disposition Status: Not reported
Disposition Status Description: Not reported

Consent/Final Order Sequence Number: Not reported
Consent/Final Order Respondent Name: Not reported
Consent/Final Order Lead Agency: Not reported
Enforcement Type: LETTER OF INTENT TO INITIATE ENFORCEMENT ACTION
Enforcement Responsible Person: ILDG
Enforcement Responsible Sub-Organization: L2
SEP Sequence Number: Not reported
SEP Expenditure Amount: Not reported
SEP Scheduled Completion Date: Not reported
SEP Actual Date: Not reported
SEP Defaulted Date: Not reported
SEP Type: Not reported
SEP Type Description: Not reported
Proposed Amount: Not reported
Final Monetary Amount: Not reported
Paid Amount: Not reported
Final Count: Not reported
Final Amount: Not reported

Found Violation: Yes
Agency Which Determined Violation: State

Map ID
Direction
Distance
Elevation

MAP FINDINGS

Site

Database(s)

EDR ID Number
EPA ID Number

CHICAGO SPECIALTIES LLC (Continued)

1000132131

Violation Short Description:	TSD - General
Date Violation was Determined:	19900718
Actual Return to Compliance Date:	Not reported
Return to Compliance Qualifier:	Not reported
Violation Responsible Agency:	State
Scheduled Compliance Date:	Not reported
Enforcement Identifier:	Not reported
Date of Enforcement Action:	Not reported
Enforcement Responsible Agency:	Not reported
Enforcement Docket Number:	Not reported
Enforcement Attorney:	Not reported
Corrective Action Component:	Not reported
Appeal Initiated Date:	Not reported
Appeal Resolution Date:	Not reported
Disposition Status Date:	Not reported
Disposition Status:	Not reported
Disposition Status Description:	Not reported
Consent/Final Order Sequence Number:	Not reported
Consent/Final Order Respondent Name:	Not reported
Consent/Final Order Lead Agency:	Not reported
Enforcement Type:	Not reported
Enforcement Responsible Person:	Not reported
Enforcement Responsible Sub-Organization:	Not reported
SEP Sequence Number:	Not reported
SEP Expenditure Amount:	Not reported
SEP Scheduled Completion Date:	Not reported
SEP Actual Date:	Not reported
SEP Defaulted Date:	Not reported
SEP Type:	Not reported
SEP Type Description:	Not reported
Proposed Amount:	Not reported
Final Monetary Amount:	Not reported
Paid Amount:	Not reported
Final Count:	Not reported
Final Amount:	Not reported
Found Violation:	Yes
Agency Which Determined Violation:	State
Violation Short Description:	TSD - Manifest/Records/Reporting
Date Violation was Determined:	19930207
Actual Return to Compliance Date:	20150319
Return to Compliance Qualifier:	Not Resolved
Violation Responsible Agency:	State
Scheduled Compliance Date:	Not reported
Enforcement Identifier:	BW1
Date of Enforcement Action:	19920520
Enforcement Responsible Agency:	State
Enforcement Docket Number:	Not reported
Enforcement Attorney:	ILDG
Corrective Action Component:	No
Appeal Initiated Date:	Not reported
Appeal Resolution Date:	Not reported
Disposition Status Date:	Not reported
Disposition Status:	Not reported
Disposition Status Description:	Not reported
Consent/Final Order Sequence Number:	Not reported
Consent/Final Order Respondent Name:	Not reported

Map ID
Direction
Distance
Elevation

MAP FINDINGS

Site

Database(s)

EDR ID Number
EPA ID Number

CHICAGO SPECIALTIES LLC (Continued)

1000132131

Consent/Final Order Lead Agency: Not reported
Enforcement Type: LETTER OF INTENT TO INITIATE ENFORCEMENT ACTION
Enforcement Responsible Person: ILDG
Enforcement Responsible Sub-Organization: L2
SEP Sequence Number: Not reported
SEP Expenditure Amount: Not reported
SEP Scheduled Completion Date: Not reported
SEP Actual Date: Not reported
SEP Defaulted Date: Not reported
SEP Type: Not reported
SEP Type Description: Not reported
Proposed Amount: Not reported
Final Monetary Amount: Not reported
Paid Amount: Not reported
Final Count: Not reported
Final Amount: Not reported

Found Violation: Yes
Agency Which Determined Violation: State
Violation Short Description: TSD - General Facility Standards
Date Violation was Determined: 19920207
Actual Return to Compliance Date: 20150319
Return to Compliance Qualifier: Not Resolved
Violation Responsible Agency: State
Scheduled Compliance Date: Not reported
Enforcement Identifier: BW1
Date of Enforcement Action: 19920520
Enforcement Responsible Agency: State
Enforcement Docket Number: Not reported
Enforcement Attorney: ILDG
Corrective Action Component: No
Appeal Initiated Date: Not reported
Appeal Resolution Date: Not reported
Disposition Status Date: Not reported
Disposition Status: Not reported
Disposition Status Description: Not reported

Consent/Final Order Sequence Number: Not reported
Consent/Final Order Respondent Name: Not reported
Consent/Final Order Lead Agency: Not reported
Enforcement Type: LETTER OF INTENT TO INITIATE ENFORCEMENT ACTION
Enforcement Responsible Person: ILDG
Enforcement Responsible Sub-Organization: L2
SEP Sequence Number: Not reported
SEP Expenditure Amount: Not reported
SEP Scheduled Completion Date: Not reported
SEP Actual Date: Not reported
SEP Defaulted Date: Not reported
SEP Type: Not reported
SEP Type Description: Not reported
Proposed Amount: Not reported
Final Monetary Amount: Not reported
Paid Amount: Not reported
Final Count: Not reported
Final Amount: Not reported

Found Violation: No
Agency Which Determined Violation: Not reported

Map ID
 Direction
 Distance
 Elevation

MAP FINDINGS

Site

Database(s)

EDR ID Number
 EPA ID Number

CHICAGO SPECIALTIES LLC (Continued)

1000132131

Violation Short Description:	Not reported
Date Violation was Determined:	Not reported
Actual Return to Compliance Date:	Not reported
Return to Compliance Qualifier:	Not reported
Violation Responsible Agency:	Not reported
Scheduled Compliance Date:	Not reported
Enforcement Identifier:	Not reported
Date of Enforcement Action:	Not reported
Enforcement Responsible Agency:	Not reported
Enforcement Docket Number:	Not reported
Enforcement Attorney:	Not reported
Corrective Action Component:	Not reported
Appeal Initiated Date:	Not reported
Appeal Resolution Date:	Not reported
Disposition Status Date:	Not reported
Disposition Status:	Not reported
Disposition Status Description:	Not reported
Consent/Final Order Sequence Number:	Not reported
Consent/Final Order Respondent Name:	Not reported
Consent/Final Order Lead Agency:	Not reported
Enforcement Type:	Not reported
Enforcement Responsible Person:	Not reported
Enforcement Responsible Sub-Organization:	Not reported
SEP Sequence Number:	Not reported
SEP Expenditure Amount:	Not reported
SEP Scheduled Completion Date:	Not reported
SEP Actual Date:	Not reported
SEP Defaulted Date:	Not reported
SEP Type:	Not reported
SEP Type Description:	Not reported
Proposed Amount:	Not reported
Final Monetary Amount:	Not reported
Paid Amount:	Not reported
Final Count:	Not reported
Final Amount:	Not reported
Found Violation:	Yes
Agency Which Determined Violation:	State
Violation Short Description:	Generators - Records/Reporting
Date Violation was Determined:	19900718
Actual Return to Compliance Date:	Not reported
Return to Compliance Qualifier:	Not reported
Violation Responsible Agency:	State
Scheduled Compliance Date:	Not reported
Enforcement Identifier:	Not reported
Date of Enforcement Action:	Not reported
Enforcement Responsible Agency:	Not reported
Enforcement Docket Number:	Not reported
Enforcement Attorney:	Not reported
Corrective Action Component:	Not reported
Appeal Initiated Date:	Not reported
Appeal Resolution Date:	Not reported
Disposition Status Date:	Not reported
Disposition Status:	Not reported
Disposition Status Description:	Not reported
Consent/Final Order Sequence Number:	Not reported
Consent/Final Order Respondent Name:	Not reported

Map ID
Direction
Distance
Elevation

MAP FINDINGS

Site

Database(s)

EDR ID Number
EPA ID Number

CHICAGO SPECIALTIES LLC (Continued)

1000132131

Consent/Final Order Lead Agency:	Not reported
Enforcement Type:	Not reported
Enforcement Responsible Person:	Not reported
Enforcement Responsible Sub-Organization:	Not reported
SEP Sequence Number:	Not reported
SEP Expenditure Amount:	Not reported
SEP Scheduled Completion Date:	Not reported
SEP Actual Date:	Not reported
SEP Defaulted Date:	Not reported
SEP Type:	Not reported
SEP Type Description:	Not reported
Proposed Amount:	Not reported
Final Monetary Amount:	Not reported
Paid Amount:	Not reported
Final Count:	Not reported
Final Amount:	Not reported
Found Violation:	Yes
Agency Which Determined Violation:	State
Violation Short Description:	TSD - Closure/Post-Closure
Date Violation was Determined:	19920207
Actual Return to Compliance Date:	20150319
Return to Compliance Qualifier:	Not Resolved
Violation Responsible Agency:	State
Scheduled Compliance Date:	Not reported
Enforcement Identifier:	BW1
Date of Enforcement Action:	19920520
Enforcement Responsible Agency:	State
Enforcement Docket Number:	Not reported
Enforcement Attorney:	ILDG
Corrective Action Component:	No
Appeal Initiated Date:	Not reported
Appeal Resolution Date:	Not reported
Disposition Status Date:	Not reported
Disposition Status:	Not reported
Disposition Status Description:	Not reported
Consent/Final Order Sequence Number:	Not reported
Consent/Final Order Respondent Name:	Not reported
Consent/Final Order Lead Agency:	Not reported
Enforcement Type:	LETTER OF INTENT TO INITIATE ENFORCEMENT ACTION
Enforcement Responsible Person:	ILDG
Enforcement Responsible Sub-Organization:	L2
SEP Sequence Number:	Not reported
SEP Expenditure Amount:	Not reported
SEP Scheduled Completion Date:	Not reported
SEP Actual Date:	Not reported
SEP Defaulted Date:	Not reported
SEP Type:	Not reported
SEP Type Description:	Not reported
Proposed Amount:	Not reported
Final Monetary Amount:	Not reported
Paid Amount:	Not reported
Final Count:	Not reported
Final Amount:	Not reported
Found Violation:	Yes
Agency Which Determined Violation:	State

Map ID
Direction
Distance
Elevation

MAP FINDINGS

Site

Database(s)

EDR ID Number
EPA ID Number

CHICAGO SPECIALTIES LLC (Continued)

1000132131

Violation Short Description:	Generators - Pre-transport
Date Violation was Determined:	19900417
Actual Return to Compliance Date:	19930811
Return to Compliance Qualifier:	Observed
Violation Responsible Agency:	State
Scheduled Compliance Date:	Not reported
Enforcement Identifier:	BW1
Date of Enforcement Action:	19920520
Enforcement Responsible Agency:	State
Enforcement Docket Number:	Not reported
Enforcement Attorney:	ILDG
Corrective Action Component:	No
Appeal Initiated Date:	Not reported
Appeal Resolution Date:	Not reported
Disposition Status Date:	Not reported
Disposition Status:	Not reported
Disposition Status Description:	Not reported
Consent/Final Order Sequence Number:	Not reported
Consent/Final Order Respondent Name:	Not reported
Consent/Final Order Lead Agency:	Not reported
Enforcement Type:	LETTER OF INTENT TO INITIATE ENFORCEMENT ACTION
Enforcement Responsible Person:	ILDG
Enforcement Responsible Sub-Organization:	L2
SEP Sequence Number:	Not reported
SEP Expenditure Amount:	Not reported
SEP Scheduled Completion Date:	Not reported
SEP Actual Date:	Not reported
SEP Defaulted Date:	Not reported
SEP Type:	Not reported
SEP Type Description:	Not reported
Proposed Amount:	Not reported
Final Monetary Amount:	Not reported
Paid Amount:	Not reported
Final Count:	Not reported
Final Amount:	Not reported
Found Violation:	Yes
Agency Which Determined Violation:	State
Violation Short Description:	TSD - General Facility Standards
Date Violation was Determined:	19920207
Actual Return to Compliance Date:	20150319
Return to Compliance Qualifier:	Not Resolved
Violation Responsible Agency:	State
Scheduled Compliance Date:	Not reported
Enforcement Identifier:	BW1
Date of Enforcement Action:	19920520
Enforcement Responsible Agency:	State
Enforcement Docket Number:	Not reported
Enforcement Attorney:	ILDG
Corrective Action Component:	No
Appeal Initiated Date:	Not reported
Appeal Resolution Date:	Not reported
Disposition Status Date:	Not reported
Disposition Status:	Not reported
Disposition Status Description:	Not reported
Consent/Final Order Sequence Number:	Not reported
Consent/Final Order Respondent Name:	Not reported

Map ID
Direction
Distance
Elevation

MAP FINDINGS

Site

Database(s)

EDR ID Number
EPA ID Number

CHICAGO SPECIALTIES LLC (Continued)

1000132131

Consent/Final Order Lead Agency: Not reported
Enforcement Type: LETTER OF INTENT TO INITIATE ENFORCEMENT ACTION
Enforcement Responsible Person: ILDG
Enforcement Responsible Sub-Organization: L2
SEP Sequence Number: Not reported
SEP Expenditure Amount: Not reported
SEP Scheduled Completion Date: Not reported
SEP Actual Date: Not reported
SEP Defaulted Date: Not reported
SEP Type: Not reported
SEP Type Description: Not reported
Proposed Amount: Not reported
Final Monetary Amount: Not reported
Paid Amount: Not reported
Final Count: Not reported
Final Amount: Not reported

Found Violation: Yes
Agency Which Determined Violation: State
Violation Short Description: TSD - General Facility Standards
Date Violation was Determined: 19920207
Actual Return to Compliance Date: 20150319
Return to Compliance Qualifier: Not Resolved
Violation Responsible Agency: State
Scheduled Compliance Date: Not reported
Enforcement Identifier: BW1
Date of Enforcement Action: 19920520
Enforcement Responsible Agency: State
Enforcement Docket Number: Not reported
Enforcement Attorney: ILDG
Corrective Action Component: No
Appeal Initiated Date: Not reported
Appeal Resolution Date: Not reported
Disposition Status Date: Not reported
Disposition Status: Not reported
Disposition Status Description: Not reported

Consent/Final Order Sequence Number: Not reported
Consent/Final Order Respondent Name: Not reported
Consent/Final Order Lead Agency: Not reported
Enforcement Type: LETTER OF INTENT TO INITIATE ENFORCEMENT ACTION
Enforcement Responsible Person: ILDG
Enforcement Responsible Sub-Organization: L2
SEP Sequence Number: Not reported
SEP Expenditure Amount: Not reported
SEP Scheduled Completion Date: Not reported
SEP Actual Date: Not reported
SEP Defaulted Date: Not reported
SEP Type: Not reported
SEP Type Description: Not reported
Proposed Amount: Not reported
Final Monetary Amount: Not reported
Paid Amount: Not reported
Final Count: Not reported
Final Amount: Not reported

Found Violation: Yes
Agency Which Determined Violation: State

Map ID
Direction
Distance
Elevation

MAP FINDINGS

Site

Database(s)

EDR ID Number
EPA ID Number

CHICAGO SPECIALTIES LLC (Continued)

1000132131

Violation Short Description:	TSD - Financial Requirements
Date Violation was Determined:	19920207
Actual Return to Compliance Date:	20150319
Return to Compliance Qualifier:	Not Resolved
Violation Responsible Agency:	State
Scheduled Compliance Date:	Not reported
Enforcement Identifier:	BW1
Date of Enforcement Action:	19920520
Enforcement Responsible Agency:	State
Enforcement Docket Number:	Not reported
Enforcement Attorney:	ILDG
Corrective Action Component:	No
Appeal Initiated Date:	Not reported
Appeal Resolution Date:	Not reported
Disposition Status Date:	Not reported
Disposition Status:	Not reported
Disposition Status Description:	Not reported
Consent/Final Order Sequence Number:	Not reported
Consent/Final Order Respondent Name:	Not reported
Consent/Final Order Lead Agency:	Not reported
Enforcement Type:	LETTER OF INTENT TO INITIATE ENFORCEMENT ACTION
Enforcement Responsible Person:	ILDG
Enforcement Responsible Sub-Organization:	L2
SEP Sequence Number:	Not reported
SEP Expenditure Amount:	Not reported
SEP Scheduled Completion Date:	Not reported
SEP Actual Date:	Not reported
SEP Defaulted Date:	Not reported
SEP Type:	Not reported
SEP Type Description:	Not reported
Proposed Amount:	Not reported
Final Monetary Amount:	Not reported
Paid Amount:	Not reported
Final Count:	Not reported
Final Amount:	Not reported
Found Violation:	Yes
Agency Which Determined Violation:	State
Violation Short Description:	TSD - General Facility Standards
Date Violation was Determined:	19920207
Actual Return to Compliance Date:	20150319
Return to Compliance Qualifier:	Not Resolved
Violation Responsible Agency:	State
Scheduled Compliance Date:	Not reported
Enforcement Identifier:	BW1
Date of Enforcement Action:	19920520
Enforcement Responsible Agency:	State
Enforcement Docket Number:	Not reported
Enforcement Attorney:	ILDG
Corrective Action Component:	No
Appeal Initiated Date:	Not reported
Appeal Resolution Date:	Not reported
Disposition Status Date:	Not reported
Disposition Status:	Not reported
Disposition Status Description:	Not reported
Consent/Final Order Sequence Number:	Not reported
Consent/Final Order Respondent Name:	Not reported

Map ID
Direction
Distance
Elevation

MAP FINDINGS

Site

Database(s)

EDR ID Number
EPA ID Number

CHICAGO SPECIALTIES LLC (Continued)

1000132131

Consent/Final Order Lead Agency: Not reported
Enforcement Type: LETTER OF INTENT TO INITIATE ENFORCEMENT ACTION
Enforcement Responsible Person: ILDG
Enforcement Responsible Sub-Organization: L2
SEP Sequence Number: Not reported
SEP Expenditure Amount: Not reported
SEP Scheduled Completion Date: Not reported
SEP Actual Date: Not reported
SEP Defaulted Date: Not reported
SEP Type: Not reported
SEP Type Description: Not reported
Proposed Amount: Not reported
Final Monetary Amount: Not reported
Paid Amount: Not reported
Final Count: Not reported
Final Amount: Not reported

Found Violation: Yes
Agency Which Determined Violation: State
Violation Short Description: TSD - General Facility Standards
Date Violation was Determined: 19920207
Actual Return to Compliance Date: 20150319
Return to Compliance Qualifier: Not Resolved
Violation Responsible Agency: State
Scheduled Compliance Date: Not reported
Enforcement Identifier: BW1
Date of Enforcement Action: 19920520
Enforcement Responsible Agency: State
Enforcement Docket Number: Not reported
Enforcement Attorney: ILDG
Corrective Action Component: No
Appeal Initiated Date: Not reported
Appeal Resolution Date: Not reported
Disposition Status Date: Not reported
Disposition Status: Not reported
Disposition Status Description: Not reported

Consent/Final Order Sequence Number: Not reported
Consent/Final Order Respondent Name: Not reported
Consent/Final Order Lead Agency: Not reported
Enforcement Type: LETTER OF INTENT TO INITIATE ENFORCEMENT ACTION
Enforcement Responsible Person: ILDG
Enforcement Responsible Sub-Organization: L2
SEP Sequence Number: Not reported
SEP Expenditure Amount: Not reported
SEP Scheduled Completion Date: Not reported
SEP Actual Date: Not reported
SEP Defaulted Date: Not reported
SEP Type: Not reported
SEP Type Description: Not reported
Proposed Amount: Not reported
Final Monetary Amount: Not reported
Paid Amount: Not reported
Final Count: Not reported
Final Amount: Not reported

Found Violation: Yes
Agency Which Determined Violation: State

Map ID
Direction
Distance
Elevation

MAP FINDINGS

Site

Database(s)

EDR ID Number
EPA ID Number

CHICAGO SPECIALTIES LLC (Continued)

1000132131

Violation Short Description:	TSD - Manifest/Records/Reporting
Date Violation was Determined:	19930207
Actual Return to Compliance Date:	20150319
Return to Compliance Qualifier:	Not Resolved
Violation Responsible Agency:	State
Scheduled Compliance Date:	Not reported
Enforcement Identifier:	BW1
Date of Enforcement Action:	19920520
Enforcement Responsible Agency:	State
Enforcement Docket Number:	Not reported
Enforcement Attorney:	ILDG
Corrective Action Component:	No
Appeal Initiated Date:	Not reported
Appeal Resolution Date:	Not reported
Disposition Status Date:	Not reported
Disposition Status:	Not reported
Disposition Status Description:	Not reported
Consent/Final Order Sequence Number:	Not reported
Consent/Final Order Respondent Name:	Not reported
Consent/Final Order Lead Agency:	Not reported
Enforcement Type:	LETTER OF INTENT TO INITIATE ENFORCEMENT ACTION
Enforcement Responsible Person:	ILDG
Enforcement Responsible Sub-Organization:	L2
SEP Sequence Number:	Not reported
SEP Expenditure Amount:	Not reported
SEP Scheduled Completion Date:	Not reported
SEP Actual Date:	Not reported
SEP Defaulted Date:	Not reported
SEP Type:	Not reported
SEP Type Description:	Not reported
Proposed Amount:	Not reported
Final Monetary Amount:	Not reported
Paid Amount:	Not reported
Final Count:	Not reported
Final Amount:	Not reported
Found Violation:	Yes
Agency Which Determined Violation:	State
Violation Short Description:	TSD - General Facility Standards
Date Violation was Determined:	19920207
Actual Return to Compliance Date:	19930811
Return to Compliance Qualifier:	Observed
Violation Responsible Agency:	State
Scheduled Compliance Date:	Not reported
Enforcement Identifier:	Not reported
Date of Enforcement Action:	Not reported
Enforcement Responsible Agency:	Not reported
Enforcement Docket Number:	Not reported
Enforcement Attorney:	Not reported
Corrective Action Component:	Not reported
Appeal Initiated Date:	Not reported
Appeal Resolution Date:	Not reported
Disposition Status Date:	Not reported
Disposition Status:	Not reported
Disposition Status Description:	Not reported
Consent/Final Order Sequence Number:	Not reported
Consent/Final Order Respondent Name:	Not reported

Map ID
Direction
Distance
Elevation

MAP FINDINGS

Site

Database(s)

EDR ID Number
EPA ID Number

CHICAGO SPECIALTIES LLC (Continued)

1000132131

Consent/Final Order Lead Agency:	Not reported
Enforcement Type:	Not reported
Enforcement Responsible Person:	Not reported
Enforcement Responsible Sub-Organization:	Not reported
SEP Sequence Number:	Not reported
SEP Expenditure Amount:	Not reported
SEP Scheduled Completion Date:	Not reported
SEP Actual Date:	Not reported
SEP Defaulted Date:	Not reported
SEP Type:	Not reported
SEP Type Description:	Not reported
Proposed Amount:	Not reported
Final Monetary Amount:	Not reported
Paid Amount:	Not reported
Final Count:	Not reported
Final Amount:	Not reported
Found Violation:	Yes
Agency Which Determined Violation:	State
Violation Short Description:	Generators - Pre-transport
Date Violation was Determined:	19900417
Actual Return to Compliance Date:	19930811
Return to Compliance Qualifier:	Observed
Violation Responsible Agency:	State
Scheduled Compliance Date:	Not reported
Enforcement Identifier:	Not reported
Date of Enforcement Action:	Not reported
Enforcement Responsible Agency:	Not reported
Enforcement Docket Number:	Not reported
Enforcement Attorney:	Not reported
Corrective Action Component:	Not reported
Appeal Initiated Date:	Not reported
Appeal Resolution Date:	Not reported
Disposition Status Date:	Not reported
Disposition Status:	Not reported
Disposition Status Description:	Not reported
Consent/Final Order Sequence Number:	Not reported
Consent/Final Order Respondent Name:	Not reported
Consent/Final Order Lead Agency:	Not reported
Enforcement Type:	Not reported
Enforcement Responsible Person:	Not reported
Enforcement Responsible Sub-Organization:	Not reported
SEP Sequence Number:	Not reported
SEP Expenditure Amount:	Not reported
SEP Scheduled Completion Date:	Not reported
SEP Actual Date:	Not reported
SEP Defaulted Date:	Not reported
SEP Type:	Not reported
SEP Type Description:	Not reported
Proposed Amount:	Not reported
Final Monetary Amount:	Not reported
Paid Amount:	Not reported
Final Count:	Not reported
Final Amount:	Not reported
Found Violation:	Yes
Agency Which Determined Violation:	State

Map ID
Direction
Distance
Elevation

MAP FINDINGS

Site

Database(s)

EDR ID Number
EPA ID Number

CHICAGO SPECIALTIES LLC (Continued)

1000132131

Violation Short Description:	TSD - General
Date Violation was Determined:	19920207
Actual Return to Compliance Date:	20150319
Return to Compliance Qualifier:	Not Resolved
Violation Responsible Agency:	State
Scheduled Compliance Date:	Not reported
Enforcement Identifier:	BW1
Date of Enforcement Action:	19920520
Enforcement Responsible Agency:	State
Enforcement Docket Number:	Not reported
Enforcement Attorney:	ILDG
Corrective Action Component:	No
Appeal Initiated Date:	Not reported
Appeal Resolution Date:	Not reported
Disposition Status Date:	Not reported
Disposition Status:	Not reported
Disposition Status Description:	Not reported
Consent/Final Order Sequence Number:	Not reported
Consent/Final Order Respondent Name:	Not reported
Consent/Final Order Lead Agency:	Not reported
Enforcement Type:	LETTER OF INTENT TO INITIATE ENFORCEMENT ACTION
Enforcement Responsible Person:	ILDG
Enforcement Responsible Sub-Organization:	L2
SEP Sequence Number:	Not reported
SEP Expenditure Amount:	Not reported
SEP Scheduled Completion Date:	Not reported
SEP Actual Date:	Not reported
SEP Defaulted Date:	Not reported
SEP Type:	Not reported
SEP Type Description:	Not reported
Proposed Amount:	Not reported
Final Monetary Amount:	Not reported
Paid Amount:	Not reported
Final Count:	Not reported
Final Amount:	Not reported
Found Violation:	Yes
Agency Which Determined Violation:	State
Violation Short Description:	TSD - General Facility Standards
Date Violation was Determined:	19920207
Actual Return to Compliance Date:	20150319
Return to Compliance Qualifier:	Not Resolved
Violation Responsible Agency:	State
Scheduled Compliance Date:	Not reported
Enforcement Identifier:	BW1
Date of Enforcement Action:	19920520
Enforcement Responsible Agency:	State
Enforcement Docket Number:	Not reported
Enforcement Attorney:	ILDG
Corrective Action Component:	No
Appeal Initiated Date:	Not reported
Appeal Resolution Date:	Not reported
Disposition Status Date:	Not reported
Disposition Status:	Not reported
Disposition Status Description:	Not reported
Consent/Final Order Sequence Number:	Not reported
Consent/Final Order Respondent Name:	Not reported

Map ID
Direction
Distance
Elevation

MAP FINDINGS

Site

Database(s)

EDR ID Number
EPA ID Number

CHICAGO SPECIALTIES LLC (Continued)

1000132131

Consent/Final Order Lead Agency: Not reported
Enforcement Type: LETTER OF INTENT TO INITIATE ENFORCEMENT ACTION
Enforcement Responsible Person: ILDG
Enforcement Responsible Sub-Organization: L2
SEP Sequence Number: Not reported
SEP Expenditure Amount: Not reported
SEP Scheduled Completion Date: Not reported
SEP Actual Date: Not reported
SEP Defaulted Date: Not reported
SEP Type: Not reported
SEP Type Description: Not reported
Proposed Amount: Not reported
Final Monetary Amount: Not reported
Paid Amount: Not reported
Final Count: Not reported
Final Amount: Not reported

Found Violation: Yes
Agency Which Determined Violation: State
Violation Short Description: TSD - General Facility Standards
Date Violation was Determined: 19920207
Actual Return to Compliance Date: 20150319
Return to Compliance Qualifier: Not Resolved
Violation Responsible Agency: State
Scheduled Compliance Date: Not reported
Enforcement Identifier: BW1
Date of Enforcement Action: 19920520
Enforcement Responsible Agency: State
Enforcement Docket Number: Not reported
Enforcement Attorney: ILDG
Corrective Action Component: No
Appeal Initiated Date: Not reported
Appeal Resolution Date: Not reported
Disposition Status Date: Not reported
Disposition Status: Not reported
Disposition Status Description: Not reported

Consent/Final Order Sequence Number: Not reported
Consent/Final Order Respondent Name: Not reported
Consent/Final Order Lead Agency: Not reported
Enforcement Type: LETTER OF INTENT TO INITIATE ENFORCEMENT ACTION
Enforcement Responsible Person: ILDG
Enforcement Responsible Sub-Organization: L2
SEP Sequence Number: Not reported
SEP Expenditure Amount: Not reported
SEP Scheduled Completion Date: Not reported
SEP Actual Date: Not reported
SEP Defaulted Date: Not reported
SEP Type: Not reported
SEP Type Description: Not reported
Proposed Amount: Not reported
Final Monetary Amount: Not reported
Paid Amount: Not reported
Final Count: Not reported
Final Amount: Not reported

Found Violation: Yes
Agency Which Determined Violation: State

Map ID
Direction
Distance
Elevation

MAP FINDINGS

Site

Database(s)

EDR ID Number
EPA ID Number

CHICAGO SPECIALTIES LLC (Continued)

1000132131

Violation Short Description:	Generators - Pre-transport
Date Violation was Determined:	19900417
Actual Return to Compliance Date:	19930811
Return to Compliance Qualifier:	Observed
Violation Responsible Agency:	State
Scheduled Compliance Date:	Not reported
Enforcement Identifier:	BW1
Date of Enforcement Action:	19920520
Enforcement Responsible Agency:	State
Enforcement Docket Number:	Not reported
Enforcement Attorney:	ILDG
Corrective Action Component:	No
Appeal Initiated Date:	Not reported
Appeal Resolution Date:	Not reported
Disposition Status Date:	Not reported
Disposition Status:	Not reported
Disposition Status Description:	Not reported
Consent/Final Order Sequence Number:	Not reported
Consent/Final Order Respondent Name:	Not reported
Consent/Final Order Lead Agency:	Not reported
Enforcement Type:	LETTER OF INTENT TO INITIATE ENFORCEMENT ACTION
Enforcement Responsible Person:	ILDG
Enforcement Responsible Sub-Organization:	L2
SEP Sequence Number:	Not reported
SEP Expenditure Amount:	Not reported
SEP Scheduled Completion Date:	Not reported
SEP Actual Date:	Not reported
SEP Defaulted Date:	Not reported
SEP Type:	Not reported
SEP Type Description:	Not reported
Proposed Amount:	Not reported
Final Monetary Amount:	Not reported
Paid Amount:	Not reported
Final Count:	Not reported
Final Amount:	Not reported
Found Violation:	Yes
Agency Which Determined Violation:	State
Violation Short Description:	TSD - General Facility Standards
Date Violation was Determined:	19920207
Actual Return to Compliance Date:	20150319
Return to Compliance Qualifier:	Not Resolved
Violation Responsible Agency:	State
Scheduled Compliance Date:	Not reported
Enforcement Identifier:	BW1
Date of Enforcement Action:	19920520
Enforcement Responsible Agency:	State
Enforcement Docket Number:	Not reported
Enforcement Attorney:	ILDG
Corrective Action Component:	No
Appeal Initiated Date:	Not reported
Appeal Resolution Date:	Not reported
Disposition Status Date:	Not reported
Disposition Status:	Not reported
Disposition Status Description:	Not reported
Consent/Final Order Sequence Number:	Not reported
Consent/Final Order Respondent Name:	Not reported

Map ID
Direction
Distance
Elevation

MAP FINDINGS

Site

Database(s)

EDR ID Number
EPA ID Number

CHICAGO SPECIALTIES LLC (Continued)

1000132131

Consent/Final Order Lead Agency:	Not reported
Enforcement Type:	LETTER OF INTENT TO INITIATE ENFORCEMENT ACTION
Enforcement Responsible Person:	ILDG
Enforcement Responsible Sub-Organization:	L2
SEP Sequence Number:	Not reported
SEP Expenditure Amount:	Not reported
SEP Scheduled Completion Date:	Not reported
SEP Actual Date:	Not reported
SEP Defaulted Date:	Not reported
SEP Type:	Not reported
SEP Type Description:	Not reported
Proposed Amount:	Not reported
Final Monetary Amount:	Not reported
Paid Amount:	Not reported
Final Count:	Not reported
Final Amount:	Not reported
Found Violation:	Yes
Agency Which Determined Violation:	EPA
Violation Short Description:	TSD IS-Air Emission Standards - Equipment Leaks
Date Violation was Determined:	19990126
Actual Return to Compliance Date:	20030411
Return to Compliance Qualifier:	Documented
Violation Responsible Agency:	EPA
Scheduled Compliance Date:	Not reported
Enforcement Identifier:	001
Date of Enforcement Action:	20030411
Enforcement Responsible Agency:	EPA
Enforcement Docket Number:	03 C0864
Enforcement Attorney:	Not reported
Corrective Action Component:	No
Appeal Initiated Date:	Not reported
Appeal Resolution Date:	Not reported
Disposition Status Date:	Not reported
Disposition Status:	Not reported
Disposition Status Description:	Not reported
Consent/Final Order Sequence Number:	Not reported
Consent/Final Order Respondent Name:	Not reported
Consent/Final Order Lead Agency:	Not reported
Enforcement Type:	FINAL CIVIL JUDICIAL ACTION FOR COMPLIANCE AND/OR MONETARY PENALTY
Enforcement Responsible Person:	JKR
Enforcement Responsible Sub-Organization:	Not reported
SEP Sequence Number:	Not reported
SEP Expenditure Amount:	Not reported
SEP Scheduled Completion Date:	Not reported
SEP Actual Date:	Not reported
SEP Defaulted Date:	Not reported
SEP Type:	Not reported
SEP Type Description:	Not reported
Proposed Amount:	Not reported
Final Monetary Amount:	50000
Paid Amount:	Not reported
Final Count:	1
Final Amount:	50000
Found Violation:	Yes
Agency Which Determined Violation:	State

Map ID
Direction
Distance
Elevation

MAP FINDINGS

Site

Database(s)

EDR ID Number
EPA ID Number

CHICAGO SPECIALTIES LLC (Continued)

1000132131

Violation Short Description:	TSD - Manifest/Records/Reporting
Date Violation was Determined:	19920207
Actual Return to Compliance Date:	20150319
Return to Compliance Qualifier:	Not Resolved
Violation Responsible Agency:	State
Scheduled Compliance Date:	Not reported
Enforcement Identifier:	BW1
Date of Enforcement Action:	19920520
Enforcement Responsible Agency:	State
Enforcement Docket Number:	Not reported
Enforcement Attorney:	ILDG
Corrective Action Component:	No
Appeal Initiated Date:	Not reported
Appeal Resolution Date:	Not reported
Disposition Status Date:	Not reported
Disposition Status:	Not reported
Disposition Status Description:	Not reported
Consent/Final Order Sequence Number:	Not reported
Consent/Final Order Respondent Name:	Not reported
Consent/Final Order Lead Agency:	Not reported
Enforcement Type:	LETTER OF INTENT TO INITIATE ENFORCEMENT ACTION
Enforcement Responsible Person:	ILDG
Enforcement Responsible Sub-Organization:	L2
SEP Sequence Number:	Not reported
SEP Expenditure Amount:	Not reported
SEP Scheduled Completion Date:	Not reported
SEP Actual Date:	Not reported
SEP Defaulted Date:	Not reported
SEP Type:	Not reported
SEP Type Description:	Not reported
Proposed Amount:	Not reported
Final Monetary Amount:	Not reported
Paid Amount:	Not reported
Final Count:	Not reported
Final Amount:	Not reported
Found Violation:	Yes
Agency Which Determined Violation:	State
Violation Short Description:	TSD - Preparedness and Prevention
Date Violation was Determined:	19920207
Actual Return to Compliance Date:	20150319
Return to Compliance Qualifier:	Not Resolved
Violation Responsible Agency:	State
Scheduled Compliance Date:	Not reported
Enforcement Identifier:	Not reported
Date of Enforcement Action:	Not reported
Enforcement Responsible Agency:	Not reported
Enforcement Docket Number:	Not reported
Enforcement Attorney:	Not reported
Corrective Action Component:	Not reported
Appeal Initiated Date:	Not reported
Appeal Resolution Date:	Not reported
Disposition Status Date:	Not reported
Disposition Status:	Not reported
Disposition Status Description:	Not reported
Consent/Final Order Sequence Number:	Not reported
Consent/Final Order Respondent Name:	Not reported

Map ID
Direction
Distance
Elevation

MAP FINDINGS

Site

Database(s)

EDR ID Number
EPA ID Number

CHICAGO SPECIALTIES LLC (Continued)

1000132131

Consent/Final Order Lead Agency:	Not reported
Enforcement Type:	Not reported
Enforcement Responsible Person:	Not reported
Enforcement Responsible Sub-Organization:	Not reported
SEP Sequence Number:	Not reported
SEP Expenditure Amount:	Not reported
SEP Scheduled Completion Date:	Not reported
SEP Actual Date:	Not reported
SEP Defaulted Date:	Not reported
SEP Type:	Not reported
SEP Type Description:	Not reported
Proposed Amount:	Not reported
Final Monetary Amount:	Not reported
Paid Amount:	Not reported
Final Count:	Not reported
Final Amount:	Not reported
Found Violation:	Yes
Agency Which Determined Violation:	State
Violation Short Description:	TSD - Preparedness and Prevention
Date Violation was Determined:	19920207
Actual Return to Compliance Date:	20150319
Return to Compliance Qualifier:	Not Resolved
Violation Responsible Agency:	State
Scheduled Compliance Date:	Not reported
Enforcement Identifier:	Not reported
Date of Enforcement Action:	Not reported
Enforcement Responsible Agency:	Not reported
Enforcement Docket Number:	Not reported
Enforcement Attorney:	Not reported
Corrective Action Component:	Not reported
Appeal Initiated Date:	Not reported
Appeal Resolution Date:	Not reported
Disposition Status Date:	Not reported
Disposition Status:	Not reported
Disposition Status Description:	Not reported
Consent/Final Order Sequence Number:	Not reported
Consent/Final Order Respondent Name:	Not reported
Consent/Final Order Lead Agency:	Not reported
Enforcement Type:	Not reported
Enforcement Responsible Person:	Not reported
Enforcement Responsible Sub-Organization:	Not reported
SEP Sequence Number:	Not reported
SEP Expenditure Amount:	Not reported
SEP Scheduled Completion Date:	Not reported
SEP Actual Date:	Not reported
SEP Defaulted Date:	Not reported
SEP Type:	Not reported
SEP Type Description:	Not reported
Proposed Amount:	Not reported
Final Monetary Amount:	Not reported
Paid Amount:	Not reported
Final Count:	Not reported
Final Amount:	Not reported
Found Violation:	Yes
Agency Which Determined Violation:	State

Map ID
Direction
Distance
Elevation

MAP FINDINGS

Site

Database(s)

EDR ID Number
EPA ID Number

CHICAGO SPECIALTIES LLC (Continued)

1000132131

Violation Short Description:	TSD - General Facility Standards
Date Violation was Determined:	19920207
Actual Return to Compliance Date:	20150319
Return to Compliance Qualifier:	Not Resolved
Violation Responsible Agency:	State
Scheduled Compliance Date:	Not reported
Enforcement Identifier:	BW1
Date of Enforcement Action:	19920520
Enforcement Responsible Agency:	State
Enforcement Docket Number:	Not reported
Enforcement Attorney:	ILDG
Corrective Action Component:	No
Appeal Initiated Date:	Not reported
Appeal Resolution Date:	Not reported
Disposition Status Date:	Not reported
Disposition Status:	Not reported
Disposition Status Description:	Not reported
Consent/Final Order Sequence Number:	Not reported
Consent/Final Order Respondent Name:	Not reported
Consent/Final Order Lead Agency:	Not reported
Enforcement Type:	LETTER OF INTENT TO INITIATE ENFORCEMENT ACTION
Enforcement Responsible Person:	ILDG
Enforcement Responsible Sub-Organization:	L2
SEP Sequence Number:	Not reported
SEP Expenditure Amount:	Not reported
SEP Scheduled Completion Date:	Not reported
SEP Actual Date:	Not reported
SEP Defaulted Date:	Not reported
SEP Type:	Not reported
SEP Type Description:	Not reported
Proposed Amount:	Not reported
Final Monetary Amount:	Not reported
Paid Amount:	Not reported
Final Count:	Not reported
Final Amount:	Not reported
Found Violation:	Yes
Agency Which Determined Violation:	State
Violation Short Description:	Generators - Pre-transport
Date Violation was Determined:	19900417
Actual Return to Compliance Date:	19930811
Return to Compliance Qualifier:	Observed
Violation Responsible Agency:	State
Scheduled Compliance Date:	Not reported
Enforcement Identifier:	DV1
Date of Enforcement Action:	19900525
Enforcement Responsible Agency:	State
Enforcement Docket Number:	Not reported
Enforcement Attorney:	IL
Corrective Action Component:	No
Appeal Initiated Date:	Not reported
Appeal Resolution Date:	Not reported
Disposition Status Date:	Not reported
Disposition Status:	Not reported
Disposition Status Description:	Not reported
Consent/Final Order Sequence Number:	Not reported
Consent/Final Order Respondent Name:	Not reported

Map ID
Direction
Distance
Elevation

MAP FINDINGS

Site

Database(s)

EDR ID Number
EPA ID Number

CHICAGO SPECIALTIES LLC (Continued)

1000132131

Consent/Final Order Lead Agency: Not reported
Enforcement Type: VIOLATION NOTICE (VN)
Enforcement Responsible Person: ILDC
Enforcement Responsible Sub-Organization: F2
SEP Sequence Number: Not reported
SEP Expenditure Amount: Not reported
SEP Scheduled Completion Date: Not reported
SEP Actual Date: Not reported
SEP Defaulted Date: Not reported
SEP Type: Not reported
SEP Type Description: Not reported
Proposed Amount: Not reported
Final Monetary Amount: Not reported
Paid Amount: Not reported
Final Count: Not reported
Final Amount: Not reported

Found Violation: No
Agency Which Determined Violation: Not reported
Violation Short Description: Not reported
Date Violation was Determined: Not reported
Actual Return to Compliance Date: Not reported
Return to Compliance Qualifier: Not reported
Violation Responsible Agency: Not reported
Scheduled Compliance Date: Not reported
Enforcement Identifier: Not reported
Date of Enforcement Action: Not reported
Enforcement Responsible Agency: Not reported
Enforcement Docket Number: Not reported
Enforcement Attorney: Not reported
Corrective Action Component: Not reported
Appeal Initiated Date: Not reported
Appeal Resolution Date: Not reported
Disposition Status Date: Not reported
Disposition Status: Not reported
Disposition Status Description: Not reported
Consent/Final Order Sequence Number: Not reported
Consent/Final Order Respondent Name: Not reported
Consent/Final Order Lead Agency: Not reported
Enforcement Type: Not reported
Enforcement Responsible Person: Not reported
Enforcement Responsible Sub-Organization: Not reported
SEP Sequence Number: Not reported
SEP Expenditure Amount: Not reported
SEP Scheduled Completion Date: Not reported
SEP Actual Date: Not reported
SEP Defaulted Date: Not reported
SEP Type: Not reported
SEP Type Description: Not reported
Proposed Amount: Not reported
Final Monetary Amount: Not reported
Paid Amount: Not reported
Final Count: Not reported
Final Amount: Not reported

Found Violation: Yes
Agency Which Determined Violation: State

Map ID
Direction
Distance
Elevation

MAP FINDINGS

Site

Database(s)

EDR ID Number
EPA ID Number

CHICAGO SPECIALTIES LLC (Continued)

1000132131

Violation Short Description:	TSD - General Facility Standards
Date Violation was Determined:	19920207
Actual Return to Compliance Date:	20150319
Return to Compliance Qualifier:	Not Resolved
Violation Responsible Agency:	State
Scheduled Compliance Date:	Not reported
Enforcement Identifier:	BW1
Date of Enforcement Action:	19920520
Enforcement Responsible Agency:	State
Enforcement Docket Number:	Not reported
Enforcement Attorney:	ILDG
Corrective Action Component:	No
Appeal Initiated Date:	Not reported
Appeal Resolution Date:	Not reported
Disposition Status Date:	Not reported
Disposition Status:	Not reported
Disposition Status Description:	Not reported
Consent/Final Order Sequence Number:	Not reported
Consent/Final Order Respondent Name:	Not reported
Consent/Final Order Lead Agency:	Not reported
Enforcement Type:	LETTER OF INTENT TO INITIATE ENFORCEMENT ACTION
Enforcement Responsible Person:	ILDG
Enforcement Responsible Sub-Organization:	L2
SEP Sequence Number:	Not reported
SEP Expenditure Amount:	Not reported
SEP Scheduled Completion Date:	Not reported
SEP Actual Date:	Not reported
SEP Defaulted Date:	Not reported
SEP Type:	Not reported
SEP Type Description:	Not reported
Proposed Amount:	Not reported
Final Monetary Amount:	Not reported
Paid Amount:	Not reported
Final Count:	Not reported
Final Amount:	Not reported
Found Violation:	Yes
Agency Which Determined Violation:	State
Violation Short Description:	TSD - General Facility Standards
Date Violation was Determined:	19920207
Actual Return to Compliance Date:	20150319
Return to Compliance Qualifier:	Not Resolved
Violation Responsible Agency:	State
Scheduled Compliance Date:	Not reported
Enforcement Identifier:	BW1
Date of Enforcement Action:	19920520
Enforcement Responsible Agency:	State
Enforcement Docket Number:	Not reported
Enforcement Attorney:	ILDG
Corrective Action Component:	No
Appeal Initiated Date:	Not reported
Appeal Resolution Date:	Not reported
Disposition Status Date:	Not reported
Disposition Status:	Not reported
Disposition Status Description:	Not reported
Consent/Final Order Sequence Number:	Not reported
Consent/Final Order Respondent Name:	Not reported

Map ID
Direction
Distance
Elevation

MAP FINDINGS

Site

Database(s)

EDR ID Number
EPA ID Number

CHICAGO SPECIALTIES LLC (Continued)

1000132131

Consent/Final Order Lead Agency: Not reported
Enforcement Type: LETTER OF INTENT TO INITIATE ENFORCEMENT ACTION
Enforcement Responsible Person: ILDG
Enforcement Responsible Sub-Organization: L2
SEP Sequence Number: Not reported
SEP Expenditure Amount: Not reported
SEP Scheduled Completion Date: Not reported
SEP Actual Date: Not reported
SEP Defaulted Date: Not reported
SEP Type: Not reported
SEP Type Description: Not reported
Proposed Amount: Not reported
Final Monetary Amount: Not reported
Paid Amount: Not reported
Final Count: Not reported
Final Amount: Not reported

Found Violation: Yes
Agency Which Determined Violation: State
Violation Short Description: TSD - General
Date Violation was Determined: 19920207
Actual Return to Compliance Date: 20150319
Return to Compliance Qualifier: Not Resolved
Violation Responsible Agency: State
Scheduled Compliance Date: Not reported
Enforcement Identifier: BW1
Date of Enforcement Action: 19920520
Enforcement Responsible Agency: State
Enforcement Docket Number: Not reported
Enforcement Attorney: ILDG
Corrective Action Component: No
Appeal Initiated Date: Not reported
Appeal Resolution Date: Not reported
Disposition Status Date: Not reported
Disposition Status: Not reported
Disposition Status Description: Not reported
Consent/Final Order Sequence Number: Not reported
Consent/Final Order Respondent Name: Not reported
Consent/Final Order Lead Agency: Not reported
Enforcement Type: LETTER OF INTENT TO INITIATE ENFORCEMENT ACTION
Enforcement Responsible Person: ILDG
Enforcement Responsible Sub-Organization: L2
SEP Sequence Number: Not reported
SEP Expenditure Amount: Not reported
SEP Scheduled Completion Date: Not reported
SEP Actual Date: Not reported
SEP Defaulted Date: Not reported
SEP Type: Not reported
SEP Type Description: Not reported
Proposed Amount: Not reported
Final Monetary Amount: Not reported
Paid Amount: Not reported
Final Count: Not reported
Final Amount: Not reported

Found Violation: Yes
Agency Which Determined Violation: State

Map ID
Direction
Distance
Elevation

MAP FINDINGS

Site

Database(s)

EDR ID Number
EPA ID Number

CHICAGO SPECIALTIES LLC (Continued)

1000132131

Violation Short Description:	TSD - Financial Requirements
Date Violation was Determined:	19920207
Actual Return to Compliance Date:	20150319
Return to Compliance Qualifier:	Not Resolved
Violation Responsible Agency:	State
Scheduled Compliance Date:	Not reported
Enforcement Identifier:	BW1
Date of Enforcement Action:	19920520
Enforcement Responsible Agency:	State
Enforcement Docket Number:	Not reported
Enforcement Attorney:	ILDG
Corrective Action Component:	No
Appeal Initiated Date:	Not reported
Appeal Resolution Date:	Not reported
Disposition Status Date:	Not reported
Disposition Status:	Not reported
Disposition Status Description:	Not reported
Consent/Final Order Sequence Number:	Not reported
Consent/Final Order Respondent Name:	Not reported
Consent/Final Order Lead Agency:	Not reported
Enforcement Type:	LETTER OF INTENT TO INITIATE ENFORCEMENT ACTION
Enforcement Responsible Person:	ILDG
Enforcement Responsible Sub-Organization:	L2
SEP Sequence Number:	Not reported
SEP Expenditure Amount:	Not reported
SEP Scheduled Completion Date:	Not reported
SEP Actual Date:	Not reported
SEP Defaulted Date:	Not reported
SEP Type:	Not reported
SEP Type Description:	Not reported
Proposed Amount:	Not reported
Final Monetary Amount:	Not reported
Paid Amount:	Not reported
Final Count:	Not reported
Final Amount:	Not reported
Found Violation:	Yes
Agency Which Determined Violation:	State
Violation Short Description:	TSD - General Facility Standards
Date Violation was Determined:	19920207
Actual Return to Compliance Date:	20150319
Return to Compliance Qualifier:	Not Resolved
Violation Responsible Agency:	State
Scheduled Compliance Date:	Not reported
Enforcement Identifier:	BW1
Date of Enforcement Action:	19920520
Enforcement Responsible Agency:	State
Enforcement Docket Number:	Not reported
Enforcement Attorney:	ILDG
Corrective Action Component:	No
Appeal Initiated Date:	Not reported
Appeal Resolution Date:	Not reported
Disposition Status Date:	Not reported
Disposition Status:	Not reported
Disposition Status Description:	Not reported
Consent/Final Order Sequence Number:	Not reported
Consent/Final Order Respondent Name:	Not reported

Map ID
Direction
Distance
Elevation

MAP FINDINGS

Site

Database(s)

EDR ID Number
EPA ID Number

CHICAGO SPECIALTIES LLC (Continued)

1000132131

Consent/Final Order Lead Agency: Not reported
Enforcement Type: LETTER OF INTENT TO INITIATE ENFORCEMENT ACTION
Enforcement Responsible Person: ILDG
Enforcement Responsible Sub-Organization: L2
SEP Sequence Number: Not reported
SEP Expenditure Amount: Not reported
SEP Scheduled Completion Date: Not reported
SEP Actual Date: Not reported
SEP Defaulted Date: Not reported
SEP Type: Not reported
SEP Type Description: Not reported
Proposed Amount: Not reported
Final Monetary Amount: Not reported
Paid Amount: Not reported
Final Count: Not reported
Final Amount: Not reported

Found Violation: Yes
Agency Which Determined Violation: EPA
Violation Short Description: TSD IS-Air Emission Standards - Equipment Leaks
Date Violation was Determined: 19990126
Actual Return to Compliance Date: 20030411
Return to Compliance Qualifier: Documented
Violation Responsible Agency: EPA
Scheduled Compliance Date: Not reported
Enforcement Identifier: 001
Date of Enforcement Action: 20030411
Enforcement Responsible Agency: EPA
Enforcement Docket Number: 03 C0864
Enforcement Attorney: Not reported
Corrective Action Component: No
Appeal Initiated Date: Not reported
Appeal Resolution Date: Not reported
Disposition Status Date: Not reported
Disposition Status: Not reported
Disposition Status Description: Not reported
Consent/Final Order Sequence Number: Not reported
Consent/Final Order Respondent Name: Not reported
Consent/Final Order Lead Agency: Not reported
Enforcement Type: FINAL CIVIL JUDICIAL ACTION FOR COMPLIANCE AND/OR MONETARY PENALTY
Enforcement Responsible Person: JKR
Enforcement Responsible Sub-Organization: Not reported
SEP Sequence Number: Not reported
SEP Expenditure Amount: Not reported
SEP Scheduled Completion Date: Not reported
SEP Actual Date: Not reported
SEP Defaulted Date: Not reported
SEP Type: Not reported
SEP Type Description: Not reported
Proposed Amount: Not reported
Final Monetary Amount: 50000
Paid Amount: Not reported
Final Count: 1
Final Amount: 50000

Found Violation: Yes
Agency Which Determined Violation: State

Map ID
Direction
Distance
Elevation

MAP FINDINGS

Site

Database(s)

EDR ID Number
EPA ID Number

CHICAGO SPECIALTIES LLC (Continued)

1000132131

Violation Short Description:	TSD - Manifest/Records/Reporting
Date Violation was Determined:	19930207
Actual Return to Compliance Date:	20150319
Return to Compliance Qualifier:	Not Resolved
Violation Responsible Agency:	State
Scheduled Compliance Date:	Not reported
Enforcement Identifier:	BW1
Date of Enforcement Action:	19920520
Enforcement Responsible Agency:	State
Enforcement Docket Number:	Not reported
Enforcement Attorney:	ILDG
Corrective Action Component:	No
Appeal Initiated Date:	Not reported
Appeal Resolution Date:	Not reported
Disposition Status Date:	Not reported
Disposition Status:	Not reported
Disposition Status Description:	Not reported
Consent/Final Order Sequence Number:	Not reported
Consent/Final Order Respondent Name:	Not reported
Consent/Final Order Lead Agency:	Not reported
Enforcement Type:	LETTER OF INTENT TO INITIATE ENFORCEMENT ACTION
Enforcement Responsible Person:	ILDG
Enforcement Responsible Sub-Organization:	L2
SEP Sequence Number:	Not reported
SEP Expenditure Amount:	Not reported
SEP Scheduled Completion Date:	Not reported
SEP Actual Date:	Not reported
SEP Defaulted Date:	Not reported
SEP Type:	Not reported
SEP Type Description:	Not reported
Proposed Amount:	Not reported
Final Monetary Amount:	Not reported
Paid Amount:	Not reported
Final Count:	Not reported
Final Amount:	Not reported
Found Violation:	Yes
Agency Which Determined Violation:	State
Violation Short Description:	TSD - General
Date Violation was Determined:	19880422
Actual Return to Compliance Date:	19881101
Return to Compliance Qualifier:	Observed
Violation Responsible Agency:	State
Scheduled Compliance Date:	Not reported
Enforcement Identifier:	Not reported
Date of Enforcement Action:	Not reported
Enforcement Responsible Agency:	Not reported
Enforcement Docket Number:	Not reported
Enforcement Attorney:	Not reported
Corrective Action Component:	Not reported
Appeal Initiated Date:	Not reported
Appeal Resolution Date:	Not reported
Disposition Status Date:	Not reported
Disposition Status:	Not reported
Disposition Status Description:	Not reported
Consent/Final Order Sequence Number:	Not reported
Consent/Final Order Respondent Name:	Not reported

Map ID
Direction
Distance
Elevation

MAP FINDINGS

Site

Database(s)

EDR ID Number
EPA ID Number

CHICAGO SPECIALTIES LLC (Continued)

1000132131

Consent/Final Order Lead Agency:	Not reported
Enforcement Type:	Not reported
Enforcement Responsible Person:	Not reported
Enforcement Responsible Sub-Organization:	Not reported
SEP Sequence Number:	Not reported
SEP Expenditure Amount:	Not reported
SEP Scheduled Completion Date:	Not reported
SEP Actual Date:	Not reported
SEP Defaulted Date:	Not reported
SEP Type:	Not reported
SEP Type Description:	Not reported
Proposed Amount:	Not reported
Final Monetary Amount:	Not reported
Paid Amount:	Not reported
Final Count:	Not reported
Final Amount:	Not reported
Found Violation:	Yes
Agency Which Determined Violation:	State
Violation Short Description:	TSD - Manifest/Records/Reporting
Date Violation was Determined:	19920207
Actual Return to Compliance Date:	20150319
Return to Compliance Qualifier:	Not Resolved
Violation Responsible Agency:	State
Scheduled Compliance Date:	Not reported
Enforcement Identifier:	BW1
Date of Enforcement Action:	19920520
Enforcement Responsible Agency:	State
Enforcement Docket Number:	Not reported
Enforcement Attorney:	ILDG
Corrective Action Component:	No
Appeal Initiated Date:	Not reported
Appeal Resolution Date:	Not reported
Disposition Status Date:	Not reported
Disposition Status:	Not reported
Disposition Status Description:	Not reported
Consent/Final Order Sequence Number:	Not reported
Consent/Final Order Respondent Name:	Not reported
Consent/Final Order Lead Agency:	Not reported
Enforcement Type:	LETTER OF INTENT TO INITIATE ENFORCEMENT ACTION
Enforcement Responsible Person:	ILDG
Enforcement Responsible Sub-Organization:	L2
SEP Sequence Number:	Not reported
SEP Expenditure Amount:	Not reported
SEP Scheduled Completion Date:	Not reported
SEP Actual Date:	Not reported
SEP Defaulted Date:	Not reported
SEP Type:	Not reported
SEP Type Description:	Not reported
Proposed Amount:	Not reported
Final Monetary Amount:	Not reported
Paid Amount:	Not reported
Final Count:	Not reported
Final Amount:	Not reported
Found Violation:	Yes
Agency Which Determined Violation:	State

Map ID
Direction
Distance
Elevation

MAP FINDINGS

Site

Database(s)

EDR ID Number
EPA ID Number

CHICAGO SPECIALTIES LLC (Continued)

1000132131

Violation Short Description:	TSD - General
Date Violation was Determined:	19880422
Actual Return to Compliance Date:	19881101
Return to Compliance Qualifier:	Observed
Violation Responsible Agency:	State
Scheduled Compliance Date:	Not reported
Enforcement Identifier:	Not reported
Date of Enforcement Action:	Not reported
Enforcement Responsible Agency:	Not reported
Enforcement Docket Number:	Not reported
Enforcement Attorney:	Not reported
Corrective Action Component:	Not reported
Appeal Initiated Date:	Not reported
Appeal Resolution Date:	Not reported
Disposition Status Date:	Not reported
Disposition Status:	Not reported
Disposition Status Description:	Not reported
Consent/Final Order Sequence Number:	Not reported
Consent/Final Order Respondent Name:	Not reported
Consent/Final Order Lead Agency:	Not reported
Enforcement Type:	Not reported
Enforcement Responsible Person:	Not reported
Enforcement Responsible Sub-Organization:	Not reported
SEP Sequence Number:	Not reported
SEP Expenditure Amount:	Not reported
SEP Scheduled Completion Date:	Not reported
SEP Actual Date:	Not reported
SEP Defaulted Date:	Not reported
SEP Type:	Not reported
SEP Type Description:	Not reported
Proposed Amount:	Not reported
Final Monetary Amount:	Not reported
Paid Amount:	Not reported
Final Count:	Not reported
Final Amount:	Not reported
Found Violation:	Yes
Agency Which Determined Violation:	State
Violation Short Description:	TSD - General
Date Violation was Determined:	19920207
Actual Return to Compliance Date:	20150319
Return to Compliance Qualifier:	Not Resolved
Violation Responsible Agency:	State
Scheduled Compliance Date:	Not reported
Enforcement Identifier:	BW1
Date of Enforcement Action:	19920520
Enforcement Responsible Agency:	State
Enforcement Docket Number:	Not reported
Enforcement Attorney:	ILDG
Corrective Action Component:	No
Appeal Initiated Date:	Not reported
Appeal Resolution Date:	Not reported
Disposition Status Date:	Not reported
Disposition Status:	Not reported
Disposition Status Description:	Not reported
Consent/Final Order Sequence Number:	Not reported
Consent/Final Order Respondent Name:	Not reported

Map ID
Direction
Distance
Elevation

MAP FINDINGS

Site

Database(s)

EDR ID Number
EPA ID Number

CHICAGO SPECIALTIES LLC (Continued)

1000132131

Consent/Final Order Lead Agency:	Not reported
Enforcement Type:	LETTER OF INTENT TO INITIATE ENFORCEMENT ACTION
Enforcement Responsible Person:	ILDG
Enforcement Responsible Sub-Organization:	L2
SEP Sequence Number:	Not reported
SEP Expenditure Amount:	Not reported
SEP Scheduled Completion Date:	Not reported
SEP Actual Date:	Not reported
SEP Defaulted Date:	Not reported
SEP Type:	Not reported
SEP Type Description:	Not reported
Proposed Amount:	Not reported
Final Monetary Amount:	Not reported
Paid Amount:	Not reported
Final Count:	Not reported
Final Amount:	Not reported
Found Violation:	Yes
Agency Which Determined Violation:	EPA
Violation Short Description:	TSD IS-Air Emission Standards - Equipment Leaks
Date Violation was Determined:	19990126
Actual Return to Compliance Date:	20030411
Return to Compliance Qualifier:	Documented
Violation Responsible Agency:	EPA
Scheduled Compliance Date:	Not reported
Enforcement Identifier:	Not reported
Date of Enforcement Action:	Not reported
Enforcement Responsible Agency:	Not reported
Enforcement Docket Number:	Not reported
Enforcement Attorney:	Not reported
Corrective Action Component:	Not reported
Appeal Initiated Date:	Not reported
Appeal Resolution Date:	Not reported
Disposition Status Date:	Not reported
Disposition Status:	Not reported
Disposition Status Description:	Not reported
Consent/Final Order Sequence Number:	Not reported
Consent/Final Order Respondent Name:	Not reported
Consent/Final Order Lead Agency:	Not reported
Enforcement Type:	Not reported
Enforcement Responsible Person:	Not reported
Enforcement Responsible Sub-Organization:	Not reported
SEP Sequence Number:	Not reported
SEP Expenditure Amount:	Not reported
SEP Scheduled Completion Date:	Not reported
SEP Actual Date:	Not reported
SEP Defaulted Date:	Not reported
SEP Type:	Not reported
SEP Type Description:	Not reported
Proposed Amount:	Not reported
Final Monetary Amount:	Not reported
Paid Amount:	Not reported
Final Count:	Not reported
Final Amount:	Not reported
Found Violation:	Yes
Agency Which Determined Violation:	State

Map ID
Direction
Distance
Elevation

MAP FINDINGS

Site

Database(s)

EDR ID Number
EPA ID Number

CHICAGO SPECIALTIES LLC (Continued)

1000132131

Violation Short Description:	TSD - Closure/Post-Closure
Date Violation was Determined:	19920207
Actual Return to Compliance Date:	20150319
Return to Compliance Qualifier:	Not Resolved
Violation Responsible Agency:	State
Scheduled Compliance Date:	Not reported
Enforcement Identifier:	BW1
Date of Enforcement Action:	19920520
Enforcement Responsible Agency:	State
Enforcement Docket Number:	Not reported
Enforcement Attorney:	ILDG
Corrective Action Component:	No
Appeal Initiated Date:	Not reported
Appeal Resolution Date:	Not reported
Disposition Status Date:	Not reported
Disposition Status:	Not reported
Disposition Status Description:	Not reported
Consent/Final Order Sequence Number:	Not reported
Consent/Final Order Respondent Name:	Not reported
Consent/Final Order Lead Agency:	Not reported
Enforcement Type:	LETTER OF INTENT TO INITIATE ENFORCEMENT ACTION
Enforcement Responsible Person:	ILDG
Enforcement Responsible Sub-Organization:	L2
SEP Sequence Number:	Not reported
SEP Expenditure Amount:	Not reported
SEP Scheduled Completion Date:	Not reported
SEP Actual Date:	Not reported
SEP Defaulted Date:	Not reported
SEP Type:	Not reported
SEP Type Description:	Not reported
Proposed Amount:	Not reported
Final Monetary Amount:	Not reported
Paid Amount:	Not reported
Final Count:	Not reported
Final Amount:	Not reported
Found Violation:	Yes
Agency Which Determined Violation:	State
Violation Short Description:	TSD - Manifest/Records/Reporting
Date Violation was Determined:	19920207
Actual Return to Compliance Date:	20150319
Return to Compliance Qualifier:	Not Resolved
Violation Responsible Agency:	State
Scheduled Compliance Date:	Not reported
Enforcement Identifier:	BW1
Date of Enforcement Action:	19920520
Enforcement Responsible Agency:	State
Enforcement Docket Number:	Not reported
Enforcement Attorney:	ILDG
Corrective Action Component:	No
Appeal Initiated Date:	Not reported
Appeal Resolution Date:	Not reported
Disposition Status Date:	Not reported
Disposition Status:	Not reported
Disposition Status Description:	Not reported
Consent/Final Order Sequence Number:	Not reported
Consent/Final Order Respondent Name:	Not reported

Map ID
Direction
Distance
Elevation

MAP FINDINGS

Site

Database(s)

EDR ID Number
EPA ID Number

CHICAGO SPECIALTIES LLC (Continued)

1000132131

Consent/Final Order Lead Agency: Not reported
Enforcement Type: LETTER OF INTENT TO INITIATE ENFORCEMENT ACTION
Enforcement Responsible Person: ILDG
Enforcement Responsible Sub-Organization: L2
SEP Sequence Number: Not reported
SEP Expenditure Amount: Not reported
SEP Scheduled Completion Date: Not reported
SEP Actual Date: Not reported
SEP Defaulted Date: Not reported
SEP Type: Not reported
SEP Type Description: Not reported
Proposed Amount: Not reported
Final Monetary Amount: Not reported
Paid Amount: Not reported
Final Count: Not reported
Final Amount: Not reported

Found Violation: Yes
Agency Which Determined Violation: State
Violation Short Description: TSD - General
Date Violation was Determined: 19920207
Actual Return to Compliance Date: 20150319
Return to Compliance Qualifier: Not Resolved
Violation Responsible Agency: State
Scheduled Compliance Date: Not reported
Enforcement Identifier: BW1
Date of Enforcement Action: 19920520
Enforcement Responsible Agency: State
Enforcement Docket Number: Not reported
Enforcement Attorney: ILDG
Corrective Action Component: No
Appeal Initiated Date: Not reported
Appeal Resolution Date: Not reported
Disposition Status Date: Not reported
Disposition Status: Not reported
Disposition Status Description: Not reported

Consent/Final Order Sequence Number: Not reported
Consent/Final Order Respondent Name: Not reported
Consent/Final Order Lead Agency: Not reported
Enforcement Type: LETTER OF INTENT TO INITIATE ENFORCEMENT ACTION
Enforcement Responsible Person: ILDG
Enforcement Responsible Sub-Organization: L2
SEP Sequence Number: Not reported
SEP Expenditure Amount: Not reported
SEP Scheduled Completion Date: Not reported
SEP Actual Date: Not reported
SEP Defaulted Date: Not reported
SEP Type: Not reported
SEP Type Description: Not reported
Proposed Amount: Not reported
Final Monetary Amount: Not reported
Paid Amount: Not reported
Final Count: Not reported
Final Amount: Not reported

Found Violation: Yes
Agency Which Determined Violation: State

Map ID
Direction
Distance
Elevation

MAP FINDINGS

Site

Database(s)

EDR ID Number
EPA ID Number

CHICAGO SPECIALTIES LLC (Continued)

1000132131

Violation Short Description:	TSD - General Facility Standards
Date Violation was Determined:	19920207
Actual Return to Compliance Date:	20150319
Return to Compliance Qualifier:	Not Resolved
Violation Responsible Agency:	State
Scheduled Compliance Date:	Not reported
Enforcement Identifier:	BW1
Date of Enforcement Action:	19920520
Enforcement Responsible Agency:	State
Enforcement Docket Number:	Not reported
Enforcement Attorney:	ILDG
Corrective Action Component:	No
Appeal Initiated Date:	Not reported
Appeal Resolution Date:	Not reported
Disposition Status Date:	Not reported
Disposition Status:	Not reported
Disposition Status Description:	Not reported
Consent/Final Order Sequence Number:	Not reported
Consent/Final Order Respondent Name:	Not reported
Consent/Final Order Lead Agency:	Not reported
Enforcement Type:	LETTER OF INTENT TO INITIATE ENFORCEMENT ACTION
Enforcement Responsible Person:	ILDG
Enforcement Responsible Sub-Organization:	L2
SEP Sequence Number:	Not reported
SEP Expenditure Amount:	Not reported
SEP Scheduled Completion Date:	Not reported
SEP Actual Date:	Not reported
SEP Defaulted Date:	Not reported
SEP Type:	Not reported
SEP Type Description:	Not reported
Proposed Amount:	Not reported
Final Monetary Amount:	Not reported
Paid Amount:	Not reported
Final Count:	Not reported
Final Amount:	Not reported
Found Violation:	Yes
Agency Which Determined Violation:	State
Violation Short Description:	TSD - General
Date Violation was Determined:	19920207
Actual Return to Compliance Date:	20150319
Return to Compliance Qualifier:	Not Resolved
Violation Responsible Agency:	State
Scheduled Compliance Date:	Not reported
Enforcement Identifier:	BW1
Date of Enforcement Action:	19920520
Enforcement Responsible Agency:	State
Enforcement Docket Number:	Not reported
Enforcement Attorney:	ILDG
Corrective Action Component:	No
Appeal Initiated Date:	Not reported
Appeal Resolution Date:	Not reported
Disposition Status Date:	Not reported
Disposition Status:	Not reported
Disposition Status Description:	Not reported
Consent/Final Order Sequence Number:	Not reported
Consent/Final Order Respondent Name:	Not reported

Map ID
Direction
Distance
Elevation

MAP FINDINGS

Site

Database(s)

EDR ID Number
EPA ID Number

CHICAGO SPECIALTIES LLC (Continued)

1000132131

Consent/Final Order Lead Agency: Not reported
Enforcement Type: LETTER OF INTENT TO INITIATE ENFORCEMENT ACTION
Enforcement Responsible Person: ILDG
Enforcement Responsible Sub-Organization: L2
SEP Sequence Number: Not reported
SEP Expenditure Amount: Not reported
SEP Scheduled Completion Date: Not reported
SEP Actual Date: Not reported
SEP Defaulted Date: Not reported
SEP Type: Not reported
SEP Type Description: Not reported
Proposed Amount: Not reported
Final Monetary Amount: Not reported
Paid Amount: Not reported
Final Count: Not reported
Final Amount: Not reported

Found Violation: Yes
Agency Which Determined Violation: EPA
Violation Short Description: LDR - General
Date Violation was Determined: 19910911
Actual Return to Compliance Date: Not reported
Return to Compliance Qualifier: Not reported
Violation Responsible Agency: EPA
Scheduled Compliance Date: Not reported
Enforcement Identifier: Not reported
Date of Enforcement Action: Not reported
Enforcement Responsible Agency: Not reported
Enforcement Docket Number: Not reported
Enforcement Attorney: Not reported
Corrective Action Component: Not reported
Appeal Initiated Date: Not reported
Appeal Resolution Date: Not reported
Disposition Status Date: Not reported
Disposition Status: Not reported
Disposition Status Description: Not reported
Consent/Final Order Sequence Number: Not reported
Consent/Final Order Respondent Name: Not reported
Consent/Final Order Lead Agency: Not reported
Enforcement Type: Not reported
Enforcement Responsible Person: Not reported
Enforcement Responsible Sub-Organization: Not reported
SEP Sequence Number: Not reported
SEP Expenditure Amount: Not reported
SEP Scheduled Completion Date: Not reported
SEP Actual Date: Not reported
SEP Defaulted Date: Not reported
SEP Type: Not reported
SEP Type Description: Not reported
Proposed Amount: Not reported
Final Monetary Amount: Not reported
Paid Amount: Not reported
Final Count: Not reported
Final Amount: Not reported

Found Violation: Yes
Agency Which Determined Violation: State

Map ID
Direction
Distance
Elevation

MAP FINDINGS

Site

Database(s)

EDR ID Number
EPA ID Number

CHICAGO SPECIALTIES LLC (Continued)

1000132131

Violation Short Description:	TSD - General
Date Violation was Determined:	19920207
Actual Return to Compliance Date:	20150319
Return to Compliance Qualifier:	Not Resolved
Violation Responsible Agency:	State
Scheduled Compliance Date:	Not reported
Enforcement Identifier:	BW1
Date of Enforcement Action:	19920520
Enforcement Responsible Agency:	State
Enforcement Docket Number:	Not reported
Enforcement Attorney:	ILDG
Corrective Action Component:	No
Appeal Initiated Date:	Not reported
Appeal Resolution Date:	Not reported
Disposition Status Date:	Not reported
Disposition Status:	Not reported
Disposition Status Description:	Not reported
Consent/Final Order Sequence Number:	Not reported
Consent/Final Order Respondent Name:	Not reported
Consent/Final Order Lead Agency:	Not reported
Enforcement Type:	LETTER OF INTENT TO INITIATE ENFORCEMENT ACTION
Enforcement Responsible Person:	ILDG
Enforcement Responsible Sub-Organization:	L2
SEP Sequence Number:	Not reported
SEP Expenditure Amount:	Not reported
SEP Scheduled Completion Date:	Not reported
SEP Actual Date:	Not reported
SEP Defaulted Date:	Not reported
SEP Type:	Not reported
SEP Type Description:	Not reported
Proposed Amount:	Not reported
Final Monetary Amount:	Not reported
Paid Amount:	Not reported
Final Count:	Not reported
Final Amount:	Not reported
Found Violation:	Yes
Agency Which Determined Violation:	State
Violation Short Description:	TSD - General
Date Violation was Determined:	20000531
Actual Return to Compliance Date:	20150319
Return to Compliance Qualifier:	Not Resolved
Violation Responsible Agency:	State
Scheduled Compliance Date:	Not reported
Enforcement Identifier:	Not reported
Date of Enforcement Action:	Not reported
Enforcement Responsible Agency:	Not reported
Enforcement Docket Number:	Not reported
Enforcement Attorney:	Not reported
Corrective Action Component:	Not reported
Appeal Initiated Date:	Not reported
Appeal Resolution Date:	Not reported
Disposition Status Date:	Not reported
Disposition Status:	Not reported
Disposition Status Description:	Not reported
Consent/Final Order Sequence Number:	Not reported
Consent/Final Order Respondent Name:	Not reported

Map ID
Direction
Distance
Elevation

MAP FINDINGS

Site

Database(s)

EDR ID Number
EPA ID Number

CHICAGO SPECIALTIES LLC (Continued)

1000132131

Consent/Final Order Lead Agency:	Not reported
Enforcement Type:	Not reported
Enforcement Responsible Person:	Not reported
Enforcement Responsible Sub-Organization:	Not reported
SEP Sequence Number:	Not reported
SEP Expenditure Amount:	Not reported
SEP Scheduled Completion Date:	Not reported
SEP Actual Date:	Not reported
SEP Defaulted Date:	Not reported
SEP Type:	Not reported
SEP Type Description:	Not reported
Proposed Amount:	Not reported
Final Monetary Amount:	Not reported
Paid Amount:	Not reported
Final Count:	Not reported
Final Amount:	Not reported
Found Violation:	Yes
Agency Which Determined Violation:	State
Violation Short Description:	TSD - Closure/Post-Closure
Date Violation was Determined:	19920207
Actual Return to Compliance Date:	20150319
Return to Compliance Qualifier:	Not Resolved
Violation Responsible Agency:	State
Scheduled Compliance Date:	Not reported
Enforcement Identifier:	BW1
Date of Enforcement Action:	19920520
Enforcement Responsible Agency:	State
Enforcement Docket Number:	Not reported
Enforcement Attorney:	ILDG
Corrective Action Component:	No
Appeal Initiated Date:	Not reported
Appeal Resolution Date:	Not reported
Disposition Status Date:	Not reported
Disposition Status:	Not reported
Disposition Status Description:	Not reported
Consent/Final Order Sequence Number:	Not reported
Consent/Final Order Respondent Name:	Not reported
Consent/Final Order Lead Agency:	Not reported
Enforcement Type:	LETTER OF INTENT TO INITIATE ENFORCEMENT ACTION
Enforcement Responsible Person:	ILDG
Enforcement Responsible Sub-Organization:	L2
SEP Sequence Number:	Not reported
SEP Expenditure Amount:	Not reported
SEP Scheduled Completion Date:	Not reported
SEP Actual Date:	Not reported
SEP Defaulted Date:	Not reported
SEP Type:	Not reported
SEP Type Description:	Not reported
Proposed Amount:	Not reported
Final Monetary Amount:	Not reported
Paid Amount:	Not reported
Final Count:	Not reported
Final Amount:	Not reported
Found Violation:	Yes
Agency Which Determined Violation:	State

Map ID
Direction
Distance
Elevation

MAP FINDINGS

Site

Database(s)

EDR ID Number
EPA ID Number

CHICAGO SPECIALTIES LLC (Continued)

1000132131

Violation Short Description:	Generators - Pre-transport
Date Violation was Determined:	19900417
Actual Return to Compliance Date:	19930811
Return to Compliance Qualifier:	Observed
Violation Responsible Agency:	State
Scheduled Compliance Date:	Not reported
Enforcement Identifier:	DV1
Date of Enforcement Action:	19900525
Enforcement Responsible Agency:	State
Enforcement Docket Number:	Not reported
Enforcement Attorney:	IL
Corrective Action Component:	No
Appeal Initiated Date:	Not reported
Appeal Resolution Date:	Not reported
Disposition Status Date:	Not reported
Disposition Status:	Not reported
Disposition Status Description:	Not reported
Consent/Final Order Sequence Number:	Not reported
Consent/Final Order Respondent Name:	Not reported
Consent/Final Order Lead Agency:	Not reported
Enforcement Type:	VIOLATION NOTICE (VN)
Enforcement Responsible Person:	ILDC
Enforcement Responsible Sub-Organization:	F2
SEP Sequence Number:	Not reported
SEP Expenditure Amount:	Not reported
SEP Scheduled Completion Date:	Not reported
SEP Actual Date:	Not reported
SEP Defaulted Date:	Not reported
SEP Type:	Not reported
SEP Type Description:	Not reported
Proposed Amount:	Not reported
Final Monetary Amount:	Not reported
Paid Amount:	Not reported
Final Count:	Not reported
Final Amount:	Not reported
Found Violation:	Yes
Agency Which Determined Violation:	State
Violation Short Description:	TSD - General Facility Standards
Date Violation was Determined:	19920207
Actual Return to Compliance Date:	20150319
Return to Compliance Qualifier:	Not Resolved
Violation Responsible Agency:	State
Scheduled Compliance Date:	Not reported
Enforcement Identifier:	BW1
Date of Enforcement Action:	19920520
Enforcement Responsible Agency:	State
Enforcement Docket Number:	Not reported
Enforcement Attorney:	ILDG
Corrective Action Component:	No
Appeal Initiated Date:	Not reported
Appeal Resolution Date:	Not reported
Disposition Status Date:	Not reported
Disposition Status:	Not reported
Disposition Status Description:	Not reported
Consent/Final Order Sequence Number:	Not reported
Consent/Final Order Respondent Name:	Not reported

Map ID
Direction
Distance
Elevation

MAP FINDINGS

Site

Database(s)

EDR ID Number
EPA ID Number

CHICAGO SPECIALTIES LLC (Continued)

1000132131

Consent/Final Order Lead Agency: Not reported
Enforcement Type: LETTER OF INTENT TO INITIATE ENFORCEMENT ACTION
Enforcement Responsible Person: ILDG
Enforcement Responsible Sub-Organization: L2
SEP Sequence Number: Not reported
SEP Expenditure Amount: Not reported
SEP Scheduled Completion Date: Not reported
SEP Actual Date: Not reported
SEP Defaulted Date: Not reported
SEP Type: Not reported
SEP Type Description: Not reported
Proposed Amount: Not reported
Final Monetary Amount: Not reported
Paid Amount: Not reported
Final Count: Not reported
Final Amount: Not reported

Found Violation: Yes
Agency Which Determined Violation: State
Violation Short Description: TSD - General
Date Violation was Determined: 19920207
Actual Return to Compliance Date: 20150319
Return to Compliance Qualifier: Not Resolved
Violation Responsible Agency: State
Scheduled Compliance Date: Not reported
Enforcement Identifier: BW1
Date of Enforcement Action: 19920520
Enforcement Responsible Agency: State
Enforcement Docket Number: Not reported
Enforcement Attorney: ILDG
Corrective Action Component: No
Appeal Initiated Date: Not reported
Appeal Resolution Date: Not reported
Disposition Status Date: Not reported
Disposition Status: Not reported
Disposition Status Description: Not reported
Consent/Final Order Sequence Number: Not reported
Consent/Final Order Respondent Name: Not reported
Consent/Final Order Lead Agency: Not reported
Enforcement Type: LETTER OF INTENT TO INITIATE ENFORCEMENT ACTION
Enforcement Responsible Person: ILDG
Enforcement Responsible Sub-Organization: L2
SEP Sequence Number: Not reported
SEP Expenditure Amount: Not reported
SEP Scheduled Completion Date: Not reported
SEP Actual Date: Not reported
SEP Defaulted Date: Not reported
SEP Type: Not reported
SEP Type Description: Not reported
Proposed Amount: Not reported
Final Monetary Amount: Not reported
Paid Amount: Not reported
Final Count: Not reported
Final Amount: Not reported

Found Violation: Yes
Agency Which Determined Violation: State

Map ID
Direction
Distance
Elevation

MAP FINDINGS

Site

Database(s)

EDR ID Number
EPA ID Number

CHICAGO SPECIALTIES LLC (Continued)

1000132131

Violation Short Description:	TSD - General
Date Violation was Determined:	19920207
Actual Return to Compliance Date:	20150319
Return to Compliance Qualifier:	Not Resolved
Violation Responsible Agency:	State
Scheduled Compliance Date:	Not reported
Enforcement Identifier:	BW1
Date of Enforcement Action:	19920520
Enforcement Responsible Agency:	State
Enforcement Docket Number:	Not reported
Enforcement Attorney:	ILDG
Corrective Action Component:	No
Appeal Initiated Date:	Not reported
Appeal Resolution Date:	Not reported
Disposition Status Date:	Not reported
Disposition Status:	Not reported
Disposition Status Description:	Not reported
Consent/Final Order Sequence Number:	Not reported
Consent/Final Order Respondent Name:	Not reported
Consent/Final Order Lead Agency:	Not reported
Enforcement Type:	LETTER OF INTENT TO INITIATE ENFORCEMENT ACTION
Enforcement Responsible Person:	ILDG
Enforcement Responsible Sub-Organization:	L2
SEP Sequence Number:	Not reported
SEP Expenditure Amount:	Not reported
SEP Scheduled Completion Date:	Not reported
SEP Actual Date:	Not reported
SEP Defaulted Date:	Not reported
SEP Type:	Not reported
SEP Type Description:	Not reported
Proposed Amount:	Not reported
Final Monetary Amount:	Not reported
Paid Amount:	Not reported
Final Count:	Not reported
Final Amount:	Not reported
Found Violation:	Yes
Agency Which Determined Violation:	State
Violation Short Description:	TSD - General
Date Violation was Determined:	19920207
Actual Return to Compliance Date:	20150319
Return to Compliance Qualifier:	Not Resolved
Violation Responsible Agency:	State
Scheduled Compliance Date:	Not reported
Enforcement Identifier:	BW1
Date of Enforcement Action:	19920520
Enforcement Responsible Agency:	State
Enforcement Docket Number:	Not reported
Enforcement Attorney:	ILDG
Corrective Action Component:	No
Appeal Initiated Date:	Not reported
Appeal Resolution Date:	Not reported
Disposition Status Date:	Not reported
Disposition Status:	Not reported
Disposition Status Description:	Not reported
Consent/Final Order Sequence Number:	Not reported
Consent/Final Order Respondent Name:	Not reported

Map ID
Direction
Distance
Elevation

MAP FINDINGS

Site

Database(s)

EDR ID Number
EPA ID Number

CHICAGO SPECIALTIES LLC (Continued)

1000132131

Consent/Final Order Lead Agency: Not reported
Enforcement Type: LETTER OF INTENT TO INITIATE ENFORCEMENT ACTION
Enforcement Responsible Person: ILDG
Enforcement Responsible Sub-Organization: L2
SEP Sequence Number: Not reported
SEP Expenditure Amount: Not reported
SEP Scheduled Completion Date: Not reported
SEP Actual Date: Not reported
SEP Defaulted Date: Not reported
SEP Type: Not reported
SEP Type Description: Not reported
Proposed Amount: Not reported
Final Monetary Amount: Not reported
Paid Amount: Not reported
Final Count: Not reported
Final Amount: Not reported

Found Violation: Yes
Agency Which Determined Violation: State
Violation Short Description: TSD - Closure/Post-Closure
Date Violation was Determined: 19920207
Actual Return to Compliance Date: 20150319
Return to Compliance Qualifier: Not Resolved
Violation Responsible Agency: State
Scheduled Compliance Date: Not reported
Enforcement Identifier: BW1
Date of Enforcement Action: 19920520
Enforcement Responsible Agency: State
Enforcement Docket Number: Not reported
Enforcement Attorney: ILDG
Corrective Action Component: No
Appeal Initiated Date: Not reported
Appeal Resolution Date: Not reported
Disposition Status Date: Not reported
Disposition Status: Not reported
Disposition Status Description: Not reported

Consent/Final Order Sequence Number: Not reported
Consent/Final Order Respondent Name: Not reported
Consent/Final Order Lead Agency: Not reported
Enforcement Type: LETTER OF INTENT TO INITIATE ENFORCEMENT ACTION
Enforcement Responsible Person: ILDG
Enforcement Responsible Sub-Organization: L2
SEP Sequence Number: Not reported
SEP Expenditure Amount: Not reported
SEP Scheduled Completion Date: Not reported
SEP Actual Date: Not reported
SEP Defaulted Date: Not reported
SEP Type: Not reported
SEP Type Description: Not reported
Proposed Amount: Not reported
Final Monetary Amount: Not reported
Paid Amount: Not reported
Final Count: Not reported
Final Amount: Not reported

Found Violation: Yes
Agency Which Determined Violation: State

Map ID
Direction
Distance
Elevation

MAP FINDINGS

Site

Database(s)

EDR ID Number
EPA ID Number

CHICAGO SPECIALTIES LLC (Continued)

1000132131

Violation Short Description:	TSD - General Facility Standards
Date Violation was Determined:	19920207
Actual Return to Compliance Date:	20150319
Return to Compliance Qualifier:	Not Resolved
Violation Responsible Agency:	State
Scheduled Compliance Date:	Not reported
Enforcement Identifier:	BW1
Date of Enforcement Action:	19920520
Enforcement Responsible Agency:	State
Enforcement Docket Number:	Not reported
Enforcement Attorney:	ILDG
Corrective Action Component:	No
Appeal Initiated Date:	Not reported
Appeal Resolution Date:	Not reported
Disposition Status Date:	Not reported
Disposition Status:	Not reported
Disposition Status Description:	Not reported
Consent/Final Order Sequence Number:	Not reported
Consent/Final Order Respondent Name:	Not reported
Consent/Final Order Lead Agency:	Not reported
Enforcement Type:	LETTER OF INTENT TO INITIATE ENFORCEMENT ACTION
Enforcement Responsible Person:	ILDG
Enforcement Responsible Sub-Organization:	L2
SEP Sequence Number:	Not reported
SEP Expenditure Amount:	Not reported
SEP Scheduled Completion Date:	Not reported
SEP Actual Date:	Not reported
SEP Defaulted Date:	Not reported
SEP Type:	Not reported
SEP Type Description:	Not reported
Proposed Amount:	Not reported
Final Monetary Amount:	Not reported
Paid Amount:	Not reported
Final Count:	Not reported
Final Amount:	Not reported
Found Violation:	Yes
Agency Which Determined Violation:	State
Violation Short Description:	TSD - Manifest/Records/Reporting
Date Violation was Determined:	19920207
Actual Return to Compliance Date:	20150319
Return to Compliance Qualifier:	Not Resolved
Violation Responsible Agency:	State
Scheduled Compliance Date:	Not reported
Enforcement Identifier:	BW1
Date of Enforcement Action:	19920520
Enforcement Responsible Agency:	State
Enforcement Docket Number:	Not reported
Enforcement Attorney:	ILDG
Corrective Action Component:	No
Appeal Initiated Date:	Not reported
Appeal Resolution Date:	Not reported
Disposition Status Date:	Not reported
Disposition Status:	Not reported
Disposition Status Description:	Not reported
Consent/Final Order Sequence Number:	Not reported
Consent/Final Order Respondent Name:	Not reported

Map ID
Direction
Distance
Elevation

MAP FINDINGS

Site

Database(s)

EDR ID Number
EPA ID Number

CHICAGO SPECIALTIES LLC (Continued)

1000132131

Consent/Final Order Lead Agency: Not reported
Enforcement Type: LETTER OF INTENT TO INITIATE ENFORCEMENT ACTION
Enforcement Responsible Person: ILDG
Enforcement Responsible Sub-Organization: L2
SEP Sequence Number: Not reported
SEP Expenditure Amount: Not reported
SEP Scheduled Completion Date: Not reported
SEP Actual Date: Not reported
SEP Defaulted Date: Not reported
SEP Type: Not reported
SEP Type Description: Not reported
Proposed Amount: Not reported
Final Monetary Amount: Not reported
Paid Amount: Not reported
Final Count: Not reported
Final Amount: Not reported

Found Violation: Yes
Agency Which Determined Violation: State
Violation Short Description: TSD - Financial Requirements
Date Violation was Determined: 19920207
Actual Return to Compliance Date: 20150319
Return to Compliance Qualifier: Not Resolved
Violation Responsible Agency: State
Scheduled Compliance Date: Not reported
Enforcement Identifier: BW1
Date of Enforcement Action: 19920520
Enforcement Responsible Agency: State
Enforcement Docket Number: Not reported
Enforcement Attorney: ILDG
Corrective Action Component: No
Appeal Initiated Date: Not reported
Appeal Resolution Date: Not reported
Disposition Status Date: Not reported
Disposition Status: Not reported
Disposition Status Description: Not reported

Consent/Final Order Sequence Number: Not reported
Consent/Final Order Respondent Name: Not reported
Consent/Final Order Lead Agency: Not reported
Enforcement Type: LETTER OF INTENT TO INITIATE ENFORCEMENT ACTION
Enforcement Responsible Person: ILDG
Enforcement Responsible Sub-Organization: L2
SEP Sequence Number: Not reported
SEP Expenditure Amount: Not reported
SEP Scheduled Completion Date: Not reported
SEP Actual Date: Not reported
SEP Defaulted Date: Not reported
SEP Type: Not reported
SEP Type Description: Not reported
Proposed Amount: Not reported
Final Monetary Amount: Not reported
Paid Amount: Not reported
Final Count: Not reported
Final Amount: Not reported

Found Violation: Yes
Agency Which Determined Violation: State

Map ID
Direction
Distance
Elevation

MAP FINDINGS

Site

Database(s)

EDR ID Number
EPA ID Number

CHICAGO SPECIALTIES LLC (Continued)

1000132131

Violation Short Description:	TSD - General
Date Violation was Determined:	19920207
Actual Return to Compliance Date:	20150319
Return to Compliance Qualifier:	Not Resolved
Violation Responsible Agency:	State
Scheduled Compliance Date:	Not reported
Enforcement Identifier:	BW1
Date of Enforcement Action:	19920520
Enforcement Responsible Agency:	State
Enforcement Docket Number:	Not reported
Enforcement Attorney:	ILDG
Corrective Action Component:	No
Appeal Initiated Date:	Not reported
Appeal Resolution Date:	Not reported
Disposition Status Date:	Not reported
Disposition Status:	Not reported
Disposition Status Description:	Not reported
Consent/Final Order Sequence Number:	Not reported
Consent/Final Order Respondent Name:	Not reported
Consent/Final Order Lead Agency:	Not reported
Enforcement Type:	LETTER OF INTENT TO INITIATE ENFORCEMENT ACTION
Enforcement Responsible Person:	ILDG
Enforcement Responsible Sub-Organization:	L2
SEP Sequence Number:	Not reported
SEP Expenditure Amount:	Not reported
SEP Scheduled Completion Date:	Not reported
SEP Actual Date:	Not reported
SEP Defaulted Date:	Not reported
SEP Type:	Not reported
SEP Type Description:	Not reported
Proposed Amount:	Not reported
Final Monetary Amount:	Not reported
Paid Amount:	Not reported
Final Count:	Not reported
Final Amount:	Not reported
Found Violation:	Yes
Agency Which Determined Violation:	State
Violation Short Description:	Generators - Pre-transport
Date Violation was Determined:	19900417
Actual Return to Compliance Date:	19930811
Return to Compliance Qualifier:	Observed
Violation Responsible Agency:	State
Scheduled Compliance Date:	Not reported
Enforcement Identifier:	Not reported
Date of Enforcement Action:	Not reported
Enforcement Responsible Agency:	Not reported
Enforcement Docket Number:	Not reported
Enforcement Attorney:	Not reported
Corrective Action Component:	Not reported
Appeal Initiated Date:	Not reported
Appeal Resolution Date:	Not reported
Disposition Status Date:	Not reported
Disposition Status:	Not reported
Disposition Status Description:	Not reported
Consent/Final Order Sequence Number:	Not reported
Consent/Final Order Respondent Name:	Not reported

Map ID
Direction
Distance
Elevation

MAP FINDINGS

Site

Database(s)

EDR ID Number
EPA ID Number

CHICAGO SPECIALTIES LLC (Continued)

1000132131

Consent/Final Order Lead Agency:	Not reported
Enforcement Type:	Not reported
Enforcement Responsible Person:	Not reported
Enforcement Responsible Sub-Organization:	Not reported
SEP Sequence Number:	Not reported
SEP Expenditure Amount:	Not reported
SEP Scheduled Completion Date:	Not reported
SEP Actual Date:	Not reported
SEP Defaulted Date:	Not reported
SEP Type:	Not reported
SEP Type Description:	Not reported
Proposed Amount:	Not reported
Final Monetary Amount:	Not reported
Paid Amount:	Not reported
Final Count:	Not reported
Final Amount:	Not reported
Found Violation:	Yes
Agency Which Determined Violation:	State
Violation Short Description:	TSD - General Facility Standards
Date Violation was Determined:	19920207
Actual Return to Compliance Date:	20150319
Return to Compliance Qualifier:	Not Resolved
Violation Responsible Agency:	State
Scheduled Compliance Date:	Not reported
Enforcement Identifier:	BW1
Date of Enforcement Action:	19920520
Enforcement Responsible Agency:	State
Enforcement Docket Number:	Not reported
Enforcement Attorney:	ILDG
Corrective Action Component:	No
Appeal Initiated Date:	Not reported
Appeal Resolution Date:	Not reported
Disposition Status Date:	Not reported
Disposition Status:	Not reported
Disposition Status Description:	Not reported
Consent/Final Order Sequence Number:	Not reported
Consent/Final Order Respondent Name:	Not reported
Consent/Final Order Lead Agency:	Not reported
Enforcement Type:	LETTER OF INTENT TO INITIATE ENFORCEMENT ACTION
Enforcement Responsible Person:	ILDG
Enforcement Responsible Sub-Organization:	L2
SEP Sequence Number:	Not reported
SEP Expenditure Amount:	Not reported
SEP Scheduled Completion Date:	Not reported
SEP Actual Date:	Not reported
SEP Defaulted Date:	Not reported
SEP Type:	Not reported
SEP Type Description:	Not reported
Proposed Amount:	Not reported
Final Monetary Amount:	Not reported
Paid Amount:	Not reported
Final Count:	Not reported
Final Amount:	Not reported
Found Violation:	Yes
Agency Which Determined Violation:	EPA

Map ID
Direction
Distance
Elevation

MAP FINDINGS

Site

Database(s)

EDR ID Number
EPA ID Number

CHICAGO SPECIALTIES LLC (Continued)

1000132131

Violation Short Description:	TSD - General
Date Violation was Determined:	19910911
Actual Return to Compliance Date:	Not reported
Return to Compliance Qualifier:	Not reported
Violation Responsible Agency:	EPA
Scheduled Compliance Date:	Not reported
Enforcement Identifier:	Not reported
Date of Enforcement Action:	Not reported
Enforcement Responsible Agency:	Not reported
Enforcement Docket Number:	Not reported
Enforcement Attorney:	Not reported
Corrective Action Component:	Not reported
Appeal Initiated Date:	Not reported
Appeal Resolution Date:	Not reported
Disposition Status Date:	Not reported
Disposition Status:	Not reported
Disposition Status Description:	Not reported
Consent/Final Order Sequence Number:	Not reported
Consent/Final Order Respondent Name:	Not reported
Consent/Final Order Lead Agency:	Not reported
Enforcement Type:	Not reported
Enforcement Responsible Person:	Not reported
Enforcement Responsible Sub-Organization:	Not reported
SEP Sequence Number:	Not reported
SEP Expenditure Amount:	Not reported
SEP Scheduled Completion Date:	Not reported
SEP Actual Date:	Not reported
SEP Defaulted Date:	Not reported
SEP Type:	Not reported
SEP Type Description:	Not reported
Proposed Amount:	Not reported
Final Monetary Amount:	Not reported
Paid Amount:	Not reported
Final Count:	Not reported
Final Amount:	Not reported
Found Violation:	Yes
Agency Which Determined Violation:	EPA
Violation Short Description:	TSD IS-Air Emission Standards - Equipment Leaks
Date Violation was Determined:	19990126
Actual Return to Compliance Date:	20030411
Return to Compliance Qualifier:	Documented
Violation Responsible Agency:	EPA
Scheduled Compliance Date:	Not reported
Enforcement Identifier:	Not reported
Date of Enforcement Action:	Not reported
Enforcement Responsible Agency:	Not reported
Enforcement Docket Number:	Not reported
Enforcement Attorney:	Not reported
Corrective Action Component:	Not reported
Appeal Initiated Date:	Not reported
Appeal Resolution Date:	Not reported
Disposition Status Date:	Not reported
Disposition Status:	Not reported
Disposition Status Description:	Not reported
Consent/Final Order Sequence Number:	Not reported
Consent/Final Order Respondent Name:	Not reported

Map ID
Direction
Distance
Elevation

MAP FINDINGS

Site

Database(s)

EDR ID Number
EPA ID Number

CHICAGO SPECIALTIES LLC (Continued)

1000132131

Consent/Final Order Lead Agency:	Not reported
Enforcement Type:	Not reported
Enforcement Responsible Person:	Not reported
Enforcement Responsible Sub-Organization:	Not reported
SEP Sequence Number:	Not reported
SEP Expenditure Amount:	Not reported
SEP Scheduled Completion Date:	Not reported
SEP Actual Date:	Not reported
SEP Defaulted Date:	Not reported
SEP Type:	Not reported
SEP Type Description:	Not reported
Proposed Amount:	Not reported
Final Monetary Amount:	Not reported
Paid Amount:	Not reported
Final Count:	Not reported
Final Amount:	Not reported
Found Violation:	Yes
Agency Which Determined Violation:	State
Violation Short Description:	TSD - General Facility Standards
Date Violation was Determined:	19920207
Actual Return to Compliance Date:	20150319
Return to Compliance Qualifier:	Not Resolved
Violation Responsible Agency:	State
Scheduled Compliance Date:	Not reported
Enforcement Identifier:	BW1
Date of Enforcement Action:	19920520
Enforcement Responsible Agency:	State
Enforcement Docket Number:	Not reported
Enforcement Attorney:	ILDG
Corrective Action Component:	No
Appeal Initiated Date:	Not reported
Appeal Resolution Date:	Not reported
Disposition Status Date:	Not reported
Disposition Status:	Not reported
Disposition Status Description:	Not reported
Consent/Final Order Sequence Number:	Not reported
Consent/Final Order Respondent Name:	Not reported
Consent/Final Order Lead Agency:	Not reported
Enforcement Type:	LETTER OF INTENT TO INITIATE ENFORCEMENT ACTION
Enforcement Responsible Person:	ILDG
Enforcement Responsible Sub-Organization:	L2
SEP Sequence Number:	Not reported
SEP Expenditure Amount:	Not reported
SEP Scheduled Completion Date:	Not reported
SEP Actual Date:	Not reported
SEP Defaulted Date:	Not reported
SEP Type:	Not reported
SEP Type Description:	Not reported
Proposed Amount:	Not reported
Final Monetary Amount:	Not reported
Paid Amount:	Not reported
Final Count:	Not reported
Final Amount:	Not reported
Found Violation:	Yes
Agency Which Determined Violation:	State

Map ID
Direction
Distance
Elevation

MAP FINDINGS

Site

Database(s)

EDR ID Number
EPA ID Number

CHICAGO SPECIALTIES LLC (Continued)

1000132131

Violation Short Description:	TSD - Preparedness and Prevention
Date Violation was Determined:	19920207
Actual Return to Compliance Date:	20150319
Return to Compliance Qualifier:	Not Resolved
Violation Responsible Agency:	State
Scheduled Compliance Date:	Not reported
Enforcement Identifier:	Not reported
Date of Enforcement Action:	Not reported
Enforcement Responsible Agency:	Not reported
Enforcement Docket Number:	Not reported
Enforcement Attorney:	Not reported
Corrective Action Component:	Not reported
Appeal Initiated Date:	Not reported
Appeal Resolution Date:	Not reported
Disposition Status Date:	Not reported
Disposition Status:	Not reported
Disposition Status Description:	Not reported
Consent/Final Order Sequence Number:	Not reported
Consent/Final Order Respondent Name:	Not reported
Consent/Final Order Lead Agency:	Not reported
Enforcement Type:	Not reported
Enforcement Responsible Person:	Not reported
Enforcement Responsible Sub-Organization:	Not reported
SEP Sequence Number:	Not reported
SEP Expenditure Amount:	Not reported
SEP Scheduled Completion Date:	Not reported
SEP Actual Date:	Not reported
SEP Defaulted Date:	Not reported
SEP Type:	Not reported
SEP Type Description:	Not reported
Proposed Amount:	Not reported
Final Monetary Amount:	Not reported
Paid Amount:	Not reported
Final Count:	Not reported
Final Amount:	Not reported
Found Violation:	No
Agency Which Determined Violation:	Not reported
Violation Short Description:	Not reported
Date Violation was Determined:	Not reported
Actual Return to Compliance Date:	Not reported
Return to Compliance Qualifier:	Not reported
Violation Responsible Agency:	Not reported
Scheduled Compliance Date:	Not reported
Enforcement Identifier:	Not reported
Date of Enforcement Action:	Not reported
Enforcement Responsible Agency:	Not reported
Enforcement Docket Number:	Not reported
Enforcement Attorney:	Not reported
Corrective Action Component:	Not reported
Appeal Initiated Date:	Not reported
Appeal Resolution Date:	Not reported
Disposition Status Date:	Not reported
Disposition Status:	Not reported
Disposition Status Description:	Not reported
Consent/Final Order Sequence Number:	Not reported
Consent/Final Order Respondent Name:	Not reported

Map ID
Direction
Distance
Elevation

MAP FINDINGS

Site

Database(s)

EDR ID Number
EPA ID Number

CHICAGO SPECIALTIES LLC (Continued)

1000132131

Consent/Final Order Lead Agency:	Not reported
Enforcement Type:	Not reported
Enforcement Responsible Person:	Not reported
Enforcement Responsible Sub-Organization:	Not reported
SEP Sequence Number:	Not reported
SEP Expenditure Amount:	Not reported
SEP Scheduled Completion Date:	Not reported
SEP Actual Date:	Not reported
SEP Defaulted Date:	Not reported
SEP Type:	Not reported
SEP Type Description:	Not reported
Proposed Amount:	Not reported
Final Monetary Amount:	Not reported
Paid Amount:	Not reported
Final Count:	Not reported
Final Amount:	Not reported
Found Violation:	Yes
Agency Which Determined Violation:	State
Violation Short Description:	TSD - General Facility Standards
Date Violation was Determined:	19920207
Actual Return to Compliance Date:	20150319
Return to Compliance Qualifier:	Not Resolved
Violation Responsible Agency:	State
Scheduled Compliance Date:	Not reported
Enforcement Identifier:	BW1
Date of Enforcement Action:	19920520
Enforcement Responsible Agency:	State
Enforcement Docket Number:	Not reported
Enforcement Attorney:	ILDG
Corrective Action Component:	No
Appeal Initiated Date:	Not reported
Appeal Resolution Date:	Not reported
Disposition Status Date:	Not reported
Disposition Status:	Not reported
Disposition Status Description:	Not reported
Consent/Final Order Sequence Number:	Not reported
Consent/Final Order Respondent Name:	Not reported
Consent/Final Order Lead Agency:	Not reported
Enforcement Type:	LETTER OF INTENT TO INITIATE ENFORCEMENT ACTION
Enforcement Responsible Person:	ILDG
Enforcement Responsible Sub-Organization:	L2
SEP Sequence Number:	Not reported
SEP Expenditure Amount:	Not reported
SEP Scheduled Completion Date:	Not reported
SEP Actual Date:	Not reported
SEP Defaulted Date:	Not reported
SEP Type:	Not reported
SEP Type Description:	Not reported
Proposed Amount:	Not reported
Final Monetary Amount:	Not reported
Paid Amount:	Not reported
Final Count:	Not reported
Final Amount:	Not reported
Found Violation:	Yes
Agency Which Determined Violation:	State

Map ID
 Direction
 Distance
 Elevation

MAP FINDINGS

Site

Database(s)

EDR ID Number
 EPA ID Number

CHICAGO SPECIALTIES LLC (Continued)

1000132131

Violation Short Description:	TSD - General Facility Standards
Date Violation was Determined:	19920207
Actual Return to Compliance Date:	20150319
Return to Compliance Qualifier:	Not Resolved
Violation Responsible Agency:	State
Scheduled Compliance Date:	Not reported
Enforcement Identifier:	BW1
Date of Enforcement Action:	19920520
Enforcement Responsible Agency:	State
Enforcement Docket Number:	Not reported
Enforcement Attorney:	ILDG
Corrective Action Component:	No
Appeal Initiated Date:	Not reported
Appeal Resolution Date:	Not reported
Disposition Status Date:	Not reported
Disposition Status:	Not reported
Disposition Status Description:	Not reported
Consent/Final Order Sequence Number:	Not reported
Consent/Final Order Respondent Name:	Not reported
Consent/Final Order Lead Agency:	Not reported
Enforcement Type:	LETTER OF INTENT TO INITIATE ENFORCEMENT ACTION
Enforcement Responsible Person:	ILDG
Enforcement Responsible Sub-Organization:	L2
SEP Sequence Number:	Not reported
SEP Expenditure Amount:	Not reported
SEP Scheduled Completion Date:	Not reported
SEP Actual Date:	Not reported
SEP Defaulted Date:	Not reported
SEP Type:	Not reported
SEP Type Description:	Not reported
Proposed Amount:	Not reported
Final Monetary Amount:	Not reported
Paid Amount:	Not reported
Final Count:	Not reported
Final Amount:	Not reported
Found Violation:	Yes
Agency Which Determined Violation:	State
Violation Short Description:	TSD - General Facility Standards
Date Violation was Determined:	19920207
Actual Return to Compliance Date:	20150319
Return to Compliance Qualifier:	Not Resolved
Violation Responsible Agency:	State
Scheduled Compliance Date:	Not reported
Enforcement Identifier:	BW1
Date of Enforcement Action:	19920520
Enforcement Responsible Agency:	State
Enforcement Docket Number:	Not reported
Enforcement Attorney:	ILDG
Corrective Action Component:	No
Appeal Initiated Date:	Not reported
Appeal Resolution Date:	Not reported
Disposition Status Date:	Not reported
Disposition Status:	Not reported
Disposition Status Description:	Not reported
Consent/Final Order Sequence Number:	Not reported
Consent/Final Order Respondent Name:	Not reported

Map ID
Direction
Distance
Elevation

MAP FINDINGS

Site

Database(s)

EDR ID Number
EPA ID Number

CHICAGO SPECIALTIES LLC (Continued)

1000132131

Consent/Final Order Lead Agency: Not reported
Enforcement Type: LETTER OF INTENT TO INITIATE ENFORCEMENT ACTION
Enforcement Responsible Person: ILDG
Enforcement Responsible Sub-Organization: L2
SEP Sequence Number: Not reported
SEP Expenditure Amount: Not reported
SEP Scheduled Completion Date: Not reported
SEP Actual Date: Not reported
SEP Defaulted Date: Not reported
SEP Type: Not reported
SEP Type Description: Not reported
Proposed Amount: Not reported
Final Monetary Amount: Not reported
Paid Amount: Not reported
Final Count: Not reported
Final Amount: Not reported

Found Violation: Yes
Agency Which Determined Violation: State
Violation Short Description: TSD - General
Date Violation was Determined: 19920207
Actual Return to Compliance Date: 20150319
Return to Compliance Qualifier: Not Resolved
Violation Responsible Agency: State
Scheduled Compliance Date: Not reported
Enforcement Identifier: BW1
Date of Enforcement Action: 19920520
Enforcement Responsible Agency: State
Enforcement Docket Number: Not reported
Enforcement Attorney: ILDG
Corrective Action Component: No
Appeal Initiated Date: Not reported
Appeal Resolution Date: Not reported
Disposition Status Date: Not reported
Disposition Status: Not reported
Disposition Status Description: Not reported
Consent/Final Order Sequence Number: Not reported
Consent/Final Order Respondent Name: Not reported
Consent/Final Order Lead Agency: Not reported
Enforcement Type: LETTER OF INTENT TO INITIATE ENFORCEMENT ACTION
Enforcement Responsible Person: ILDG
Enforcement Responsible Sub-Organization: L2
SEP Sequence Number: Not reported
SEP Expenditure Amount: Not reported
SEP Scheduled Completion Date: Not reported
SEP Actual Date: Not reported
SEP Defaulted Date: Not reported
SEP Type: Not reported
SEP Type Description: Not reported
Proposed Amount: Not reported
Final Monetary Amount: Not reported
Paid Amount: Not reported
Final Count: Not reported
Final Amount: Not reported

Evaluation Action Summary:
Evaluation Date: 19930608

Map ID
Direction
Distance
Elevation

MAP FINDINGS

Site

Database(s)

EDR ID Number
EPA ID Number

CHICAGO SPECIALTIES LLC (Continued)

1000132131

Evaluation Responsible Agency:	State
Found Violation:	Yes
Evaluation Type Description:	FOLLOW-UP INSPECTION
Evaluation Responsible Person Identifier:	ILDC
Evaluation Responsible Sub-Organization:	F2
Actual Return to Compliance Date:	20150319
Scheduled Compliance Date:	Not reported
Date of Request:	Not reported
Date Response Received:	Not reported
Request Agency:	Not reported
Former Citation:	Not reported
Evaluation Date:	20030411
Evaluation Responsible Agency:	EPA
Found Violation:	No
Evaluation Type Description:	NOT A SIGNIFICANT NON-COMPLIER
Evaluation Responsible Person Identifier:	Not reported
Evaluation Responsible Sub-Organization:	Not reported
Actual Return to Compliance Date:	Not reported
Scheduled Compliance Date:	Not reported
Date of Request:	Not reported
Date Response Received:	Not reported
Request Agency:	Not reported
Former Citation:	Not reported
Evaluation Date:	19920207
Evaluation Responsible Agency:	State
Found Violation:	Yes
Evaluation Type Description:	COMPLIANCE EVALUATION INSPECTION ON-SITE
Evaluation Responsible Person Identifier:	ILJM
Evaluation Responsible Sub-Organization:	F2
Actual Return to Compliance Date:	20150319
Scheduled Compliance Date:	Not reported
Date of Request:	Not reported
Date Response Received:	Not reported
Request Agency:	Not reported
Former Citation:	Not reported
Evaluation Date:	20000531
Evaluation Responsible Agency:	State
Found Violation:	Yes
Evaluation Type Description:	GROUNDWATER MONITORING EVALUATION
Evaluation Responsible Person Identifier:	GSB
Evaluation Responsible Sub-Organization:	F2
Actual Return to Compliance Date:	20150319
Scheduled Compliance Date:	Not reported
Date of Request:	Not reported
Date Response Received:	Not reported
Request Agency:	Not reported
Former Citation:	Not reported
Evaluation Date:	19930608
Evaluation Responsible Agency:	State
Found Violation:	Yes
Evaluation Type Description:	FOLLOW-UP INSPECTION
Evaluation Responsible Person Identifier:	ILDC
Evaluation Responsible Sub-Organization:	F2

Map ID
Direction
Distance
Elevation

MAP FINDINGS

Site

Database(s)

EDR ID Number
EPA ID Number

CHICAGO SPECIALTIES LLC (Continued)

1000132131

Actual Return to Compliance Date: 20150319
Scheduled Compliance Date: Not reported
Date of Request: Not reported
Date Response Received: Not reported
Request Agency: Not reported
Former Citation: Not reported

Evaluation Date: 19940131
Evaluation Responsible Agency: State
Found Violation: Yes
Evaluation Type Description: COMPLIANCE EVALUATION INSPECTION ON-SITE
Evaluation Responsible Person Identifier: ILMC
Evaluation Responsible Sub-Organization: F2
Actual Return to Compliance Date: 20150319
Scheduled Compliance Date: Not reported
Date of Request: Not reported
Date Response Received: Not reported
Request Agency: Not reported
Former Citation: Not reported

Evaluation Date: 20000531
Evaluation Responsible Agency: State
Found Violation: Yes
Evaluation Type Description: GROUNDWATER MONITORING EVALUATION
Evaluation Responsible Person Identifier: GSB
Evaluation Responsible Sub-Organization: F2
Actual Return to Compliance Date: 20150319
Scheduled Compliance Date: Not reported
Date of Request: Not reported
Date Response Received: Not reported
Request Agency: Not reported
Former Citation: Not reported

Evaluation Date: 19920207
Evaluation Responsible Agency: State
Found Violation: Yes
Evaluation Type Description: COMPLIANCE EVALUATION INSPECTION ON-SITE
Evaluation Responsible Person Identifier: ILJM
Evaluation Responsible Sub-Organization: F2
Actual Return to Compliance Date: 20150319
Scheduled Compliance Date: Not reported
Date of Request: Not reported
Date Response Received: Not reported
Request Agency: Not reported
Former Citation: Not reported

Evaluation Date: 19940131
Evaluation Responsible Agency: State
Found Violation: Yes
Evaluation Type Description: COMPLIANCE EVALUATION INSPECTION ON-SITE
Evaluation Responsible Person Identifier: ILMC
Evaluation Responsible Sub-Organization: F2
Actual Return to Compliance Date: 20150319
Scheduled Compliance Date: Not reported
Date of Request: Not reported
Date Response Received: Not reported
Request Agency: Not reported

Map ID
Direction
Distance
Elevation

MAP FINDINGS

Site

Database(s)

EDR ID Number
EPA ID Number

CHICAGO SPECIALTIES LLC (Continued)

1000132131

Former Citation:	Not reported
Evaluation Date:	19940131
Evaluation Responsible Agency:	State
Found Violation:	Yes
Evaluation Type Description:	COMPLIANCE EVALUATION INSPECTION ON-SITE
Evaluation Responsible Person Identifier:	ILMC
Evaluation Responsible Sub-Organization:	F2
Actual Return to Compliance Date:	20150319
Scheduled Compliance Date:	Not reported
Date of Request:	Not reported
Date Response Received:	Not reported
Request Agency:	Not reported
Former Citation:	Not reported
Evaluation Date:	19900718
Evaluation Responsible Agency:	State
Found Violation:	Yes
Evaluation Type Description:	NON-FINANCIAL RECORD REVIEW
Evaluation Responsible Person Identifier:	ILDG
Evaluation Responsible Sub-Organization:	L2
Actual Return to Compliance Date:	Not reported
Scheduled Compliance Date:	Not reported
Date of Request:	Not reported
Date Response Received:	Not reported
Request Agency:	Not reported
Former Citation:	Not reported
Evaluation Date:	20000531
Evaluation Responsible Agency:	State
Found Violation:	Yes
Evaluation Type Description:	GROUNDWATER MONITORING EVALUATION
Evaluation Responsible Person Identifier:	GSB
Evaluation Responsible Sub-Organization:	F2
Actual Return to Compliance Date:	20150319
Scheduled Compliance Date:	Not reported
Date of Request:	Not reported
Date Response Received:	Not reported
Request Agency:	Not reported
Former Citation:	Not reported
Evaluation Date:	19940131
Evaluation Responsible Agency:	State
Found Violation:	Yes
Evaluation Type Description:	COMPLIANCE EVALUATION INSPECTION ON-SITE
Evaluation Responsible Person Identifier:	ILMC
Evaluation Responsible Sub-Organization:	F2
Actual Return to Compliance Date:	20150319
Scheduled Compliance Date:	Not reported
Date of Request:	Not reported
Date Response Received:	Not reported
Request Agency:	Not reported
Former Citation:	Not reported
Evaluation Date:	19920724
Evaluation Responsible Agency:	State
Found Violation:	No

Map ID
Direction
Distance
Elevation

MAP FINDINGS

Site

Database(s)

EDR ID Number
EPA ID Number

CHICAGO SPECIALTIES LLC (Continued)

1000132131

Evaluation Type Description:	FOCUSED COMPLIANCE INSPECTION
Evaluation Responsible Person Identifier:	ILRF
Evaluation Responsible Sub-Organization:	F2
Actual Return to Compliance Date:	Not reported
Scheduled Compliance Date:	Not reported
Date of Request:	Not reported
Date Response Received:	Not reported
Request Agency:	Not reported
Former Citation:	Not reported
Evaluation Date:	19900718
Evaluation Responsible Agency:	State
Found Violation:	Yes
Evaluation Type Description:	NON-FINANCIAL RECORD REVIEW
Evaluation Responsible Person Identifier:	ILDG
Evaluation Responsible Sub-Organization:	L2
Actual Return to Compliance Date:	Not reported
Scheduled Compliance Date:	Not reported
Date of Request:	Not reported
Date Response Received:	Not reported
Request Agency:	Not reported
Former Citation:	Not reported
Evaluation Date:	19930608
Evaluation Responsible Agency:	State
Found Violation:	Yes
Evaluation Type Description:	FOLLOW-UP INSPECTION
Evaluation Responsible Person Identifier:	ILDC
Evaluation Responsible Sub-Organization:	F2
Actual Return to Compliance Date:	20150319
Scheduled Compliance Date:	Not reported
Date of Request:	Not reported
Date Response Received:	Not reported
Request Agency:	Not reported
Former Citation:	Not reported
Evaluation Date:	19920207
Evaluation Responsible Agency:	State
Found Violation:	Yes
Evaluation Type Description:	COMPLIANCE EVALUATION INSPECTION ON-SITE
Evaluation Responsible Person Identifier:	ILJM
Evaluation Responsible Sub-Organization:	F2
Actual Return to Compliance Date:	19930811
Scheduled Compliance Date:	Not reported
Date of Request:	Not reported
Date Response Received:	Not reported
Request Agency:	Not reported
Former Citation:	Not reported
Evaluation Date:	19940131
Evaluation Responsible Agency:	State
Found Violation:	Yes
Evaluation Type Description:	COMPLIANCE EVALUATION INSPECTION ON-SITE
Evaluation Responsible Person Identifier:	ILMC
Evaluation Responsible Sub-Organization:	F2
Actual Return to Compliance Date:	20150319
Scheduled Compliance Date:	Not reported

Map ID
Direction
Distance
Elevation

MAP FINDINGS

Site

Database(s)

EDR ID Number
EPA ID Number

CHICAGO SPECIALTIES LLC (Continued)

1000132131

Date of Request: Not reported
Date Response Received: Not reported
Request Agency: Not reported
Former Citation: Not reported

Evaluation Date: 20000531
Evaluation Responsible Agency: State
Found Violation: Yes
Evaluation Type Description: GROUNDWATER MONITORING EVALUATION
Evaluation Responsible Person Identifier: GSB
Evaluation Responsible Sub-Organization: F2
Actual Return to Compliance Date: 20150319
Scheduled Compliance Date: Not reported
Date of Request: Not reported
Date Response Received: Not reported
Request Agency: Not reported
Former Citation: Not reported

Evaluation Date: 20000531
Evaluation Responsible Agency: State
Found Violation: Yes
Evaluation Type Description: GROUNDWATER MONITORING EVALUATION
Evaluation Responsible Person Identifier: GSB
Evaluation Responsible Sub-Organization: F2
Actual Return to Compliance Date: 20150319
Scheduled Compliance Date: Not reported
Date of Request: Not reported
Date Response Received: Not reported
Request Agency: Not reported
Former Citation: Not reported

Evaluation Date: 19930608
Evaluation Responsible Agency: State
Found Violation: Yes
Evaluation Type Description: FOLLOW-UP INSPECTION
Evaluation Responsible Person Identifier: ILDC
Evaluation Responsible Sub-Organization: F2
Actual Return to Compliance Date: 20150319
Scheduled Compliance Date: Not reported
Date of Request: Not reported
Date Response Received: Not reported
Request Agency: Not reported
Former Citation: Not reported

Evaluation Date: 19930608
Evaluation Responsible Agency: State
Found Violation: Yes
Evaluation Type Description: FOLLOW-UP INSPECTION
Evaluation Responsible Person Identifier: ILDC
Evaluation Responsible Sub-Organization: F2
Actual Return to Compliance Date: 20150319
Scheduled Compliance Date: Not reported
Date of Request: Not reported
Date Response Received: Not reported
Request Agency: Not reported
Former Citation: Not reported

Map ID
Direction
Distance
Elevation

MAP FINDINGS

Site

Database(s)

EDR ID Number
EPA ID Number

CHICAGO SPECIALTIES LLC (Continued)

1000132131

Evaluation Date: 19930608
Evaluation Responsible Agency: State
Found Violation: Yes
Evaluation Type Description: FOLLOW-UP INSPECTION
Evaluation Responsible Person Identifier: ILDC
Evaluation Responsible Sub-Organization: F2
Actual Return to Compliance Date: 20150319
Scheduled Compliance Date: Not reported
Date of Request: Not reported
Date Response Received: Not reported
Request Agency: Not reported
Former Citation: Not reported

Evaluation Date: 19920207
Evaluation Responsible Agency: State
Found Violation: Yes
Evaluation Type Description: COMPLIANCE EVALUATION INSPECTION ON-SITE
Evaluation Responsible Person Identifier: ILJM
Evaluation Responsible Sub-Organization: F2
Actual Return to Compliance Date: 19930811
Scheduled Compliance Date: Not reported
Date of Request: Not reported
Date Response Received: Not reported
Request Agency: Not reported
Former Citation: Not reported

Evaluation Date: 19900417
Evaluation Responsible Agency: State
Found Violation: Yes
Evaluation Type Description: COMPLIANCE EVALUATION INSPECTION ON-SITE
Evaluation Responsible Person Identifier: ILDC
Evaluation Responsible Sub-Organization: F2
Actual Return to Compliance Date: 19930811
Scheduled Compliance Date: Not reported
Date of Request: Not reported
Date Response Received: Not reported
Request Agency: Not reported
Former Citation: Not reported

Evaluation Date: 19940131
Evaluation Responsible Agency: State
Found Violation: Yes
Evaluation Type Description: COMPLIANCE EVALUATION INSPECTION ON-SITE
Evaluation Responsible Person Identifier: ILMC
Evaluation Responsible Sub-Organization: F2
Actual Return to Compliance Date: 20150319
Scheduled Compliance Date: Not reported
Date of Request: Not reported
Date Response Received: Not reported
Request Agency: Not reported
Former Citation: Not reported

Evaluation Date: 19930608
Evaluation Responsible Agency: State
Found Violation: Yes
Evaluation Type Description: FOLLOW-UP INSPECTION
Evaluation Responsible Person Identifier: ILDC

Map ID
Direction
Distance
Elevation

MAP FINDINGS

Site

Database(s)

EDR ID Number
EPA ID Number

CHICAGO SPECIALTIES LLC (Continued)

1000132131

Evaluation Responsible Sub-Organization:	F2
Actual Return to Compliance Date:	20150319
Scheduled Compliance Date:	Not reported
Date of Request:	Not reported
Date Response Received:	Not reported
Request Agency:	Not reported
Former Citation:	Not reported
Evaluation Date:	19920207
Evaluation Responsible Agency:	State
Found Violation:	Yes
Evaluation Type Description:	COMPLIANCE EVALUATION INSPECTION ON-SITE
Evaluation Responsible Person Identifier:	ILJM
Evaluation Responsible Sub-Organization:	F2
Actual Return to Compliance Date:	20150319
Scheduled Compliance Date:	Not reported
Date of Request:	Not reported
Date Response Received:	Not reported
Request Agency:	Not reported
Former Citation:	Not reported
Evaluation Date:	19900417
Evaluation Responsible Agency:	State
Found Violation:	Yes
Evaluation Type Description:	COMPLIANCE EVALUATION INSPECTION ON-SITE
Evaluation Responsible Person Identifier:	ILDC
Evaluation Responsible Sub-Organization:	F2
Actual Return to Compliance Date:	19930811
Scheduled Compliance Date:	Not reported
Date of Request:	Not reported
Date Response Received:	Not reported
Request Agency:	Not reported
Former Citation:	Not reported
Evaluation Date:	19920207
Evaluation Responsible Agency:	State
Found Violation:	Yes
Evaluation Type Description:	COMPLIANCE EVALUATION INSPECTION ON-SITE
Evaluation Responsible Person Identifier:	ILJM
Evaluation Responsible Sub-Organization:	F2
Actual Return to Compliance Date:	20150319
Scheduled Compliance Date:	Not reported
Date of Request:	Not reported
Date Response Received:	Not reported
Request Agency:	Not reported
Former Citation:	Not reported
Evaluation Date:	19990511
Evaluation Responsible Agency:	EPA
Found Violation:	Yes
Evaluation Type Description:	SIGNIFICANT NON-COMPLIER
Evaluation Responsible Person Identifier:	R5IV
Evaluation Responsible Sub-Organization:	II
Actual Return to Compliance Date:	20030411
Scheduled Compliance Date:	Not reported
Date of Request:	Not reported
Date Response Received:	Not reported

Map ID
Direction
Distance
Elevation

MAP FINDINGS

Site

Database(s)

EDR ID Number
EPA ID Number

CHICAGO SPECIALTIES LLC (Continued)

1000132131

Request Agency:	Not reported
Former Citation:	Not reported
Evaluation Date:	19920207
Evaluation Responsible Agency:	State
Found Violation:	Yes
Evaluation Type Description:	COMPLIANCE EVALUATION INSPECTION ON-SITE
Evaluation Responsible Person Identifier:	ILJM
Evaluation Responsible Sub-Organization:	F2
Actual Return to Compliance Date:	20150319
Scheduled Compliance Date:	Not reported
Date of Request:	Not reported
Date Response Received:	Not reported
Request Agency:	Not reported
Former Citation:	Not reported
Evaluation Date:	19940131
Evaluation Responsible Agency:	State
Found Violation:	Yes
Evaluation Type Description:	COMPLIANCE EVALUATION INSPECTION ON-SITE
Evaluation Responsible Person Identifier:	ILMC
Evaluation Responsible Sub-Organization:	F2
Actual Return to Compliance Date:	20150319
Scheduled Compliance Date:	Not reported
Date of Request:	Not reported
Date Response Received:	Not reported
Request Agency:	Not reported
Former Citation:	Not reported
Evaluation Date:	19930608
Evaluation Responsible Agency:	State
Found Violation:	Yes
Evaluation Type Description:	FOLLOW-UP INSPECTION
Evaluation Responsible Person Identifier:	ILDC
Evaluation Responsible Sub-Organization:	F2
Actual Return to Compliance Date:	20150319
Scheduled Compliance Date:	Not reported
Date of Request:	Not reported
Date Response Received:	Not reported
Request Agency:	Not reported
Former Citation:	Not reported
Evaluation Date:	19940131
Evaluation Responsible Agency:	State
Found Violation:	Yes
Evaluation Type Description:	COMPLIANCE EVALUATION INSPECTION ON-SITE
Evaluation Responsible Person Identifier:	ILMC
Evaluation Responsible Sub-Organization:	F2
Actual Return to Compliance Date:	20150319
Scheduled Compliance Date:	Not reported
Date of Request:	Not reported
Date Response Received:	Not reported
Request Agency:	Not reported
Former Citation:	Not reported
Evaluation Date:	19900417
Evaluation Responsible Agency:	State

Map ID
Direction
Distance
Elevation

MAP FINDINGS

Site

Database(s)

EDR ID Number
EPA ID Number

CHICAGO SPECIALTIES LLC (Continued)

1000132131

Found Violation:	Yes
Evaluation Type Description:	COMPLIANCE EVALUATION INSPECTION ON-SITE
Evaluation Responsible Person Identifier:	ILDC
Evaluation Responsible Sub-Organization:	F2
Actual Return to Compliance Date:	19930811
Scheduled Compliance Date:	Not reported
Date of Request:	Not reported
Date Response Received:	Not reported
Request Agency:	Not reported
Former Citation:	Not reported
Evaluation Date:	19880422
Evaluation Responsible Agency:	EPA
Found Violation:	No
Evaluation Type Description:	NON-FINANCIAL RECORD REVIEW
Evaluation Responsible Person Identifier:	R5
Evaluation Responsible Sub-Organization:	RE
Actual Return to Compliance Date:	Not reported
Scheduled Compliance Date:	Not reported
Date of Request:	Not reported
Date Response Received:	Not reported
Request Agency:	Not reported
Former Citation:	Not reported
Evaluation Date:	20000531
Evaluation Responsible Agency:	State
Found Violation:	Yes
Evaluation Type Description:	GROUNDWATER MONITORING EVALUATION
Evaluation Responsible Person Identifier:	GSB
Evaluation Responsible Sub-Organization:	F2
Actual Return to Compliance Date:	20150319
Scheduled Compliance Date:	Not reported
Date of Request:	Not reported
Date Response Received:	Not reported
Request Agency:	Not reported
Former Citation:	Not reported
Evaluation Date:	19940131
Evaluation Responsible Agency:	State
Found Violation:	Yes
Evaluation Type Description:	COMPLIANCE EVALUATION INSPECTION ON-SITE
Evaluation Responsible Person Identifier:	ILMC
Evaluation Responsible Sub-Organization:	F2
Actual Return to Compliance Date:	20150319
Scheduled Compliance Date:	Not reported
Date of Request:	Not reported
Date Response Received:	Not reported
Request Agency:	Not reported
Former Citation:	Not reported
Evaluation Date:	19940131
Evaluation Responsible Agency:	State
Found Violation:	Yes
Evaluation Type Description:	COMPLIANCE EVALUATION INSPECTION ON-SITE
Evaluation Responsible Person Identifier:	ILMC
Evaluation Responsible Sub-Organization:	F2
Actual Return to Compliance Date:	20150319

Map ID
Direction
Distance
Elevation

MAP FINDINGS

Site

Database(s)

EDR ID Number
EPA ID Number

CHICAGO SPECIALTIES LLC (Continued)

1000132131

Scheduled Compliance Date: Not reported
Date of Request: Not reported
Date Response Received: Not reported
Request Agency: Not reported
Former Citation: Not reported

Evaluation Date: 19920207
Evaluation Responsible Agency: State
Found Violation: Yes
Evaluation Type Description: COMPLIANCE EVALUATION INSPECTION ON-SITE
Evaluation Responsible Person Identifier: ILJM
Evaluation Responsible Sub-Organization: F2
Actual Return to Compliance Date: 20150319
Scheduled Compliance Date: Not reported
Date of Request: Not reported
Date Response Received: Not reported
Request Agency: Not reported
Former Citation: Not reported

Evaluation Date: 19920207
Evaluation Responsible Agency: State
Found Violation: Yes
Evaluation Type Description: COMPLIANCE EVALUATION INSPECTION ON-SITE
Evaluation Responsible Person Identifier: ILJM
Evaluation Responsible Sub-Organization: F2
Actual Return to Compliance Date: 20150319
Scheduled Compliance Date: Not reported
Date of Request: Not reported
Date Response Received: Not reported
Request Agency: Not reported
Former Citation: Not reported

Evaluation Date: 19990126
Evaluation Responsible Agency: EPA
Found Violation: Yes
Evaluation Type Description: COMPLIANCE EVALUATION INSPECTION ON-SITE
Evaluation Responsible Person Identifier: Not reported
Evaluation Responsible Sub-Organization: II
Actual Return to Compliance Date: 20030411
Scheduled Compliance Date: Not reported
Date of Request: Not reported
Date Response Received: Not reported
Request Agency: Not reported
Former Citation: Not reported

Evaluation Date: 19920207
Evaluation Responsible Agency: State
Found Violation: Yes
Evaluation Type Description: COMPLIANCE EVALUATION INSPECTION ON-SITE
Evaluation Responsible Person Identifier: ILJM
Evaluation Responsible Sub-Organization: F2
Actual Return to Compliance Date: 20150319
Scheduled Compliance Date: Not reported
Date of Request: Not reported
Date Response Received: Not reported
Request Agency: Not reported
Former Citation: Not reported

Map ID
Direction
Distance
Elevation

MAP FINDINGS

Site

Database(s)

EDR ID Number
EPA ID Number

CHICAGO SPECIALTIES LLC (Continued)

1000132131

Evaluation Date: 19880422
Evaluation Responsible Agency: State
Found Violation: Yes
Evaluation Type Description: COMPLIANCE EVALUATION INSPECTION ON-SITE
Evaluation Responsible Person Identifier: Not reported
Evaluation Responsible Sub-Organization: Not reported
Actual Return to Compliance Date: 19881101
Scheduled Compliance Date: Not reported
Date of Request: Not reported
Date Response Received: Not reported
Request Agency: Not reported
Former Citation: Not reported

Evaluation Date: 19930608
Evaluation Responsible Agency: State
Found Violation: Yes
Evaluation Type Description: FOLLOW-UP INSPECTION
Evaluation Responsible Person Identifier: ILDC
Evaluation Responsible Sub-Organization: F2
Actual Return to Compliance Date: 20150319
Scheduled Compliance Date: Not reported
Date of Request: Not reported
Date Response Received: Not reported
Request Agency: Not reported
Former Citation: Not reported

Evaluation Date: 19880422
Evaluation Responsible Agency: State
Found Violation: Yes
Evaluation Type Description: COMPLIANCE EVALUATION INSPECTION ON-SITE
Evaluation Responsible Person Identifier: Not reported
Evaluation Responsible Sub-Organization: Not reported
Actual Return to Compliance Date: 19881101
Scheduled Compliance Date: Not reported
Date of Request: Not reported
Date Response Received: Not reported
Request Agency: Not reported
Former Citation: Not reported

Evaluation Date: 20000531
Evaluation Responsible Agency: State
Found Violation: Yes
Evaluation Type Description: GROUNDWATER MONITORING EVALUATION
Evaluation Responsible Person Identifier: GSB
Evaluation Responsible Sub-Organization: F2
Actual Return to Compliance Date: 20150319
Scheduled Compliance Date: Not reported
Date of Request: Not reported
Date Response Received: Not reported
Request Agency: Not reported
Former Citation: Not reported

Evaluation Date: 19990126
Evaluation Responsible Agency: EPA
Found Violation: Yes
Evaluation Type Description: COMPLIANCE EVALUATION INSPECTION ON-SITE
Evaluation Responsible Person Identifier: Not reported

Map ID
Direction
Distance
Elevation

MAP FINDINGS

Site

Database(s)

EDR ID Number
EPA ID Number

CHICAGO SPECIALTIES LLC (Continued)

1000132131

Evaluation Responsible Sub-Organization:	II
Actual Return to Compliance Date:	20030411
Scheduled Compliance Date:	Not reported
Date of Request:	Not reported
Date Response Received:	Not reported
Request Agency:	Not reported
Former Citation:	Not reported
Evaluation Date:	19920207
Evaluation Responsible Agency:	State
Found Violation:	Yes
Evaluation Type Description:	COMPLIANCE EVALUATION INSPECTION ON-SITE
Evaluation Responsible Person Identifier:	ILJM
Evaluation Responsible Sub-Organization:	F2
Actual Return to Compliance Date:	20150319
Scheduled Compliance Date:	Not reported
Date of Request:	Not reported
Date Response Received:	Not reported
Request Agency:	Not reported
Former Citation:	Not reported
Evaluation Date:	19940131
Evaluation Responsible Agency:	State
Found Violation:	Yes
Evaluation Type Description:	COMPLIANCE EVALUATION INSPECTION ON-SITE
Evaluation Responsible Person Identifier:	ILMC
Evaluation Responsible Sub-Organization:	F2
Actual Return to Compliance Date:	20150319
Scheduled Compliance Date:	Not reported
Date of Request:	Not reported
Date Response Received:	Not reported
Request Agency:	Not reported
Former Citation:	Not reported
Evaluation Date:	19920207
Evaluation Responsible Agency:	State
Found Violation:	Yes
Evaluation Type Description:	COMPLIANCE EVALUATION INSPECTION ON-SITE
Evaluation Responsible Person Identifier:	ILJM
Evaluation Responsible Sub-Organization:	F2
Actual Return to Compliance Date:	20150319
Scheduled Compliance Date:	Not reported
Date of Request:	Not reported
Date Response Received:	Not reported
Request Agency:	Not reported
Former Citation:	Not reported
Evaluation Date:	20000531
Evaluation Responsible Agency:	State
Found Violation:	Yes
Evaluation Type Description:	GROUNDWATER MONITORING EVALUATION
Evaluation Responsible Person Identifier:	GSB
Evaluation Responsible Sub-Organization:	F2
Actual Return to Compliance Date:	20150319
Scheduled Compliance Date:	Not reported
Date of Request:	Not reported
Date Response Received:	Not reported

Map ID
Direction
Distance
Elevation

MAP FINDINGS

Site

Database(s)

EDR ID Number
EPA ID Number

CHICAGO SPECIALTIES LLC (Continued)

1000132131

Request Agency:	Not reported
Former Citation:	Not reported
Evaluation Date:	19940131
Evaluation Responsible Agency:	State
Found Violation:	Yes
Evaluation Type Description:	COMPLIANCE EVALUATION INSPECTION ON-SITE
Evaluation Responsible Person Identifier:	ILMC
Evaluation Responsible Sub-Organization:	F2
Actual Return to Compliance Date:	20150319
Scheduled Compliance Date:	Not reported
Date of Request:	Not reported
Date Response Received:	Not reported
Request Agency:	Not reported
Former Citation:	Not reported
Evaluation Date:	19910911
Evaluation Responsible Agency:	EPA
Found Violation:	Yes
Evaluation Type Description:	FOCUSED COMPLIANCE INSPECTION
Evaluation Responsible Person Identifier:	Not reported
Evaluation Responsible Sub-Organization:	Not reported
Actual Return to Compliance Date:	Not reported
Scheduled Compliance Date:	Not reported
Date of Request:	Not reported
Date Response Received:	Not reported
Request Agency:	Not reported
Former Citation:	Not reported
Evaluation Date:	19930608
Evaluation Responsible Agency:	State
Found Violation:	Yes
Evaluation Type Description:	FOLLOW-UP INSPECTION
Evaluation Responsible Person Identifier:	ILDC
Evaluation Responsible Sub-Organization:	F2
Actual Return to Compliance Date:	20150319
Scheduled Compliance Date:	Not reported
Date of Request:	Not reported
Date Response Received:	Not reported
Request Agency:	Not reported
Former Citation:	Not reported
Evaluation Date:	20000531
Evaluation Responsible Agency:	State
Found Violation:	Yes
Evaluation Type Description:	GROUNDWATER MONITORING EVALUATION
Evaluation Responsible Person Identifier:	GSB
Evaluation Responsible Sub-Organization:	F2
Actual Return to Compliance Date:	20150319
Scheduled Compliance Date:	Not reported
Date of Request:	Not reported
Date Response Received:	Not reported
Request Agency:	Not reported
Former Citation:	Not reported
Evaluation Date:	20000531
Evaluation Responsible Agency:	State

Map ID
Direction
Distance
Elevation

MAP FINDINGS

Site

Database(s)

EDR ID Number
EPA ID Number

CHICAGO SPECIALTIES LLC (Continued)

1000132131

Found Violation:	Yes
Evaluation Type Description:	GROUNDWATER MONITORING EVALUATION
Evaluation Responsible Person Identifier:	GSB
Evaluation Responsible Sub-Organization:	F2
Actual Return to Compliance Date:	20150319
Scheduled Compliance Date:	Not reported
Date of Request:	Not reported
Date Response Received:	Not reported
Request Agency:	Not reported
Former Citation:	Not reported
Evaluation Date:	19920207
Evaluation Responsible Agency:	State
Found Violation:	Yes
Evaluation Type Description:	COMPLIANCE EVALUATION INSPECTION ON-SITE
Evaluation Responsible Person Identifier:	ILJM
Evaluation Responsible Sub-Organization:	F2
Actual Return to Compliance Date:	19930811
Scheduled Compliance Date:	Not reported
Date of Request:	Not reported
Date Response Received:	Not reported
Request Agency:	Not reported
Former Citation:	Not reported
Evaluation Date:	20000531
Evaluation Responsible Agency:	State
Found Violation:	Yes
Evaluation Type Description:	GROUNDWATER MONITORING EVALUATION
Evaluation Responsible Person Identifier:	GSB
Evaluation Responsible Sub-Organization:	F2
Actual Return to Compliance Date:	20150319
Scheduled Compliance Date:	Not reported
Date of Request:	Not reported
Date Response Received:	Not reported
Request Agency:	Not reported
Former Citation:	Not reported
Evaluation Date:	19930608
Evaluation Responsible Agency:	State
Found Violation:	Yes
Evaluation Type Description:	FOLLOW-UP INSPECTION
Evaluation Responsible Person Identifier:	ILDC
Evaluation Responsible Sub-Organization:	F2
Actual Return to Compliance Date:	20150319
Scheduled Compliance Date:	Not reported
Date of Request:	Not reported
Date Response Received:	Not reported
Request Agency:	Not reported
Former Citation:	Not reported
Evaluation Date:	20000531
Evaluation Responsible Agency:	State
Found Violation:	Yes
Evaluation Type Description:	GROUNDWATER MONITORING EVALUATION
Evaluation Responsible Person Identifier:	GSB
Evaluation Responsible Sub-Organization:	F2
Actual Return to Compliance Date:	20150319

Map ID
Direction
Distance
Elevation

MAP FINDINGS

Site

Database(s)

EDR ID Number
EPA ID Number

CHICAGO SPECIALTIES LLC (Continued)

1000132131

Scheduled Compliance Date: Not reported
Date of Request: Not reported
Date Response Received: Not reported
Request Agency: Not reported
Former Citation: Not reported

Evaluation Date: 19920207
Evaluation Responsible Agency: State
Found Violation: Yes
Evaluation Type Description: COMPLIANCE EVALUATION INSPECTION ON-SITE
Evaluation Responsible Person Identifier: ILJM
Evaluation Responsible Sub-Organization: F2
Actual Return to Compliance Date: 20150319
Scheduled Compliance Date: Not reported
Date of Request: Not reported
Date Response Received: Not reported
Request Agency: Not reported
Former Citation: Not reported

Evaluation Date: 19940131
Evaluation Responsible Agency: State
Found Violation: Yes
Evaluation Type Description: COMPLIANCE EVALUATION INSPECTION ON-SITE
Evaluation Responsible Person Identifier: ILMC
Evaluation Responsible Sub-Organization: F2
Actual Return to Compliance Date: 20150319
Scheduled Compliance Date: Not reported
Date of Request: Not reported
Date Response Received: Not reported
Request Agency: Not reported
Former Citation: Not reported

Evaluation Date: 19940131
Evaluation Responsible Agency: State
Found Violation: Yes
Evaluation Type Description: COMPLIANCE EVALUATION INSPECTION ON-SITE
Evaluation Responsible Person Identifier: ILMC
Evaluation Responsible Sub-Organization: F2
Actual Return to Compliance Date: 20150319
Scheduled Compliance Date: Not reported
Date of Request: Not reported
Date Response Received: Not reported
Request Agency: Not reported
Former Citation: Not reported

Evaluation Date: 20000531
Evaluation Responsible Agency: State
Found Violation: Yes
Evaluation Type Description: GROUNDWATER MONITORING EVALUATION
Evaluation Responsible Person Identifier: GSB
Evaluation Responsible Sub-Organization: F2
Actual Return to Compliance Date: 20150319
Scheduled Compliance Date: Not reported
Date of Request: Not reported
Date Response Received: Not reported
Request Agency: Not reported
Former Citation: Not reported

Map ID
Direction
Distance
Elevation

MAP FINDINGS

Site

Database(s)

EDR ID Number
EPA ID Number

CHICAGO SPECIALTIES LLC (Continued)

1000132131

Evaluation Date: 19930608
Evaluation Responsible Agency: State
Found Violation: Yes
Evaluation Type Description: FOLLOW-UP INSPECTION
Evaluation Responsible Person Identifier: ILDC
Evaluation Responsible Sub-Organization: F2
Actual Return to Compliance Date: 20150319
Scheduled Compliance Date: Not reported
Date of Request: Not reported
Date Response Received: Not reported
Request Agency: Not reported
Former Citation: Not reported

Evaluation Date: 20000531
Evaluation Responsible Agency: State
Found Violation: Yes
Evaluation Type Description: GROUNDWATER MONITORING EVALUATION
Evaluation Responsible Person Identifier: GSB
Evaluation Responsible Sub-Organization: F2
Actual Return to Compliance Date: 20150319
Scheduled Compliance Date: Not reported
Date of Request: Not reported
Date Response Received: Not reported
Request Agency: Not reported
Former Citation: Not reported

Evaluation Date: 19920207
Evaluation Responsible Agency: State
Found Violation: Yes
Evaluation Type Description: COMPLIANCE EVALUATION INSPECTION ON-SITE
Evaluation Responsible Person Identifier: ILJM
Evaluation Responsible Sub-Organization: F2
Actual Return to Compliance Date: 19930811
Scheduled Compliance Date: Not reported
Date of Request: Not reported
Date Response Received: Not reported
Request Agency: Not reported
Former Citation: Not reported

Evaluation Date: 19930608
Evaluation Responsible Agency: State
Found Violation: Yes
Evaluation Type Description: FOLLOW-UP INSPECTION
Evaluation Responsible Person Identifier: ILDC
Evaluation Responsible Sub-Organization: F2
Actual Return to Compliance Date: 20150319
Scheduled Compliance Date: Not reported
Date of Request: Not reported
Date Response Received: Not reported
Request Agency: Not reported
Former Citation: Not reported

Evaluation Date: 19910911
Evaluation Responsible Agency: EPA
Found Violation: Yes
Evaluation Type Description: FOCUSED COMPLIANCE INSPECTION
Evaluation Responsible Person Identifier: Not reported

Map ID
Direction
Distance
Elevation

MAP FINDINGS

Site

Database(s)

EDR ID Number
EPA ID Number

CHICAGO SPECIALTIES LLC (Continued)

1000132131

Evaluation Responsible Sub-Organization:	Not reported
Actual Return to Compliance Date:	Not reported
Scheduled Compliance Date:	Not reported
Date of Request:	Not reported
Date Response Received:	Not reported
Request Agency:	Not reported
Former Citation:	Not reported
Evaluation Date:	19990511
Evaluation Responsible Agency:	EPA
Found Violation:	Yes
Evaluation Type Description:	SIGNIFICANT NON-COMPLIER
Evaluation Responsible Person Identifier:	R51V
Evaluation Responsible Sub-Organization:	II
Actual Return to Compliance Date:	20030411
Scheduled Compliance Date:	Not reported
Date of Request:	Not reported
Date Response Received:	Not reported
Request Agency:	Not reported
Former Citation:	Not reported
Evaluation Date:	20000531
Evaluation Responsible Agency:	State
Found Violation:	Yes
Evaluation Type Description:	GROUNDWATER MONITORING EVALUATION
Evaluation Responsible Person Identifier:	GSB
Evaluation Responsible Sub-Organization:	F2
Actual Return to Compliance Date:	20150319
Scheduled Compliance Date:	Not reported
Date of Request:	Not reported
Date Response Received:	Not reported
Request Agency:	Not reported
Former Citation:	Not reported
Evaluation Date:	19920207
Evaluation Responsible Agency:	State
Found Violation:	Yes
Evaluation Type Description:	COMPLIANCE EVALUATION INSPECTION ON-SITE
Evaluation Responsible Person Identifier:	ILJM
Evaluation Responsible Sub-Organization:	F2
Actual Return to Compliance Date:	20150319
Scheduled Compliance Date:	Not reported
Date of Request:	Not reported
Date Response Received:	Not reported
Request Agency:	Not reported
Former Citation:	Not reported
Evaluation Date:	19970528
Evaluation Responsible Agency:	State
Found Violation:	No
Evaluation Type Description:	GROUNDWATER MONITORING EVALUATION
Evaluation Responsible Person Identifier:	ILGB
Evaluation Responsible Sub-Organization:	F2
Actual Return to Compliance Date:	Not reported
Scheduled Compliance Date:	Not reported
Date of Request:	Not reported
Date Response Received:	Not reported

Map ID
Direction
Distance
Elevation

MAP FINDINGS

Site

Database(s)

EDR ID Number
EPA ID Number

CHICAGO SPECIALTIES LLC (Continued)

1000132131

Request Agency:	Not reported
Former Citation:	Not reported
Evaluation Date:	19920207
Evaluation Responsible Agency:	State
Found Violation:	Yes
Evaluation Type Description:	COMPLIANCE EVALUATION INSPECTION ON-SITE
Evaluation Responsible Person Identifier:	ILJM
Evaluation Responsible Sub-Organization:	F2
Actual Return to Compliance Date:	20150319
Scheduled Compliance Date:	Not reported
Date of Request:	Not reported
Date Response Received:	Not reported
Request Agency:	Not reported
Former Citation:	Not reported
Evaluation Date:	20000531
Evaluation Responsible Agency:	State
Found Violation:	Yes
Evaluation Type Description:	GROUNDWATER MONITORING EVALUATION
Evaluation Responsible Person Identifier:	GSB
Evaluation Responsible Sub-Organization:	F2
Actual Return to Compliance Date:	20150319
Scheduled Compliance Date:	Not reported
Date of Request:	Not reported
Date Response Received:	Not reported
Request Agency:	Not reported
Former Citation:	Not reported
Evaluation Date:	19930608
Evaluation Responsible Agency:	State
Found Violation:	Yes
Evaluation Type Description:	FOLLOW-UP INSPECTION
Evaluation Responsible Person Identifier:	ILDC
Evaluation Responsible Sub-Organization:	F2
Actual Return to Compliance Date:	20150319
Scheduled Compliance Date:	Not reported
Date of Request:	Not reported
Date Response Received:	Not reported
Request Agency:	Not reported
Former Citation:	Not reported
Evaluation Date:	19920207
Evaluation Responsible Agency:	State
Found Violation:	Yes
Evaluation Type Description:	COMPLIANCE EVALUATION INSPECTION ON-SITE
Evaluation Responsible Person Identifier:	ILJM
Evaluation Responsible Sub-Organization:	F2
Actual Return to Compliance Date:	20150319
Scheduled Compliance Date:	Not reported
Date of Request:	Not reported
Date Response Received:	Not reported
Request Agency:	Not reported
Former Citation:	Not reported

Map ID
Direction
Distance
Elevation

MAP FINDINGS

Site

Database(s)

EDR ID Number
EPA ID Number

CHICAGO SPECIALTIES LLC (Continued)

1000132131

2020 COR ACTION:

EPA ID: ILD981091291
Region: 5
Action: Remedy Construction

AIRS:

Name: CHICAGO SPECIALTIES LLC
Address: 735 E 115TH ST
City,State,Zip: CHICAGO, IL
2nd Address: Not reported
Facility ID: 3781
Year: Not reported
Contact Name: Not reported
Contact Title: Not reported
Contact Telephone: Not reported
Contact Fax: Not reported
Contact Ext: Not reported
Contact Email: Not reported
ID Number: 031600FCV
Cease Operation Date: 10/1/2002
SIC Code: 2865
NAICS: Not reported
Type Code: LOC
Permit: Not reported
Type: Not reported
Status: Not reported
Status Date: Not reported
Expiration Date: Not reported
Latitude: Not reported
Longitude: Not reported

Name: WESTON SOLUTIONS INC
Address: 735 E 115TH ST
City,State,Zip: CHICAGO, IL 60628
2nd Address: Not reported
Facility ID: Not reported
Year: 2012
Contact Name: Not reported
Contact Title: Not reported
Contact Telephone: Not reported
Contact Fax: Not reported
Contact Ext: Not reported
Contact Email: Not reported
ID Number: 031600GYK
Cease Operation Date: Not reported
SIC Code: Not reported
NAICS: Not reported
Type Code: Not reported
Permit: Not reported
Type: Not reported
Status: Not reported
Status Date: Not reported
Expiration Date: Not reported
Latitude: Not reported
Longitude: Not reported

Map ID
Direction
Distance
Elevation

MAP FINDINGS

Site

Database(s)

EDR ID Number
EPA ID Number

CHICAGO SPECIALTIES LLC (Continued)

1000132131

Detail:

ID Number:	031600GYK
Tons Per Year:	0.039
Year:	2012
Pollutant Code:	VOM
ID Number:	031600GYK
Tons Per Year:	4.6199999999999998E-2
Year:	2014
Pollutant Code:	VOM
ID Number:	031600GYK
Tons Per Year:	CF4
Year:	Not reported
Pollutant Code:	CF4
ID Number:	031600GYK
Tons Per Year:	COG
Year:	Not reported
Pollutant Code:	COG
ID Number:	031600GYK
Tons Per Year:	CF4
Year:	2014
Pollutant Code:	CF4
ID Number:	031600GYK
Tons Per Year:	COG
Year:	2014
Pollutant Code:	COG
ID Number:	031600GYK
Tons Per Year:	4.6199999999999998E-2
Year:	Not reported
Pollutant Code:	VOM

Name:	WESTON SOLUTIONS INC
Address:	735 E 115TH ST
City,State,Zip:	CHICAGO, IL 60628
2nd Address:	Not reported
Facility ID:	Not reported
Year:	2014
Contact Name:	Not reported
Contact Title:	Not reported
Contact Telephone:	Not reported
Contact Fax:	Not reported
Contact Ext:	Not reported
Contact Email:	Not reported
ID Number:	031600GYK
Cease Operation Date:	Not reported
SIC Code:	Not reported
NAICS:	Not reported
Type Code:	Not reported
Permit:	Not reported
Type:	Not reported
Status:	Not reported

Map ID
Direction
Distance
Elevation

MAP FINDINGS

Site

Database(s)

EDR ID Number
EPA ID Number

CHICAGO SPECIALTIES LLC (Continued)

1000132131

Status Date: Not reported
Expiration Date: Not reported
Latitude: Not reported
Longitude: Not reported

Detail:

ID Number: 031600GYK
Tons Per Year: 0.039
Year: 2012
Pollutant Code: VOM

ID Number: 031600GYK
Tons Per Year: 4.6199999999999998E-2
Year: 2014
Pollutant Code: VOM

ID Number: 031600GYK
Tons Per Year: CF4
Year: Not reported
Pollutant Code: CF4

ID Number: 031600GYK
Tons Per Year: COG
Year: Not reported
Pollutant Code: COG

ID Number: 031600GYK
Tons Per Year: CF4
Year: 2014
Pollutant Code: CF4

ID Number: 031600GYK
Tons Per Year: COG
Year: 2014
Pollutant Code: COG

ID Number: 031600GYK
Tons Per Year: 4.6199999999999998E-2
Year: Not reported
Pollutant Code: VOM

Name: WESTON SOLUTIONS INC
Address: 735 E 115TH ST
City,State,Zip: CHICAGO, IL 60628
2nd Address: Not reported
Facility ID: Not reported
Year: Not reported
Contact Name: Not reported
Contact Title: Not reported
Contact Telephone: Not reported
Contact Fax: Not reported
Contact Ext: Not reported
Contact Email: Not reported
ID Number: 031600GYK
Cease Operation Date: Not reported
SIC Code: Not reported
NAICS: Not reported

Map ID
Direction
Distance
Elevation

MAP FINDINGS

Site

Database(s)

EDR ID Number
EPA ID Number

CHICAGO SPECIALTIES LLC (Continued)

1000132131

Type Code: Not reported
Permit: Not reported
Type: Not reported
Status: Not reported
Status Date: Not reported
Expiration Date: Not reported
Latitude: Not reported
Longitude: Not reported

Detail:

ID Number: 031600GYK
Tons Per Year: 0.039
Year: 2012
Pollutant Code: VOM

ID Number: 031600GYK
Tons Per Year: 4.619999999999998E-2
Year: 2014
Pollutant Code: VOM

ID Number: 031600GYK
Tons Per Year: CF4
Year: Not reported
Pollutant Code: CF4

ID Number: 031600GYK
Tons Per Year: COG
Year: Not reported
Pollutant Code: COG

ID Number: 031600GYK
Tons Per Year: CF4
Year: 2014
Pollutant Code: CF4

ID Number: 031600GYK
Tons Per Year: COG
Year: 2014
Pollutant Code: COG

ID Number: 031600GYK
Tons Per Year: 4.619999999999998E-2
Year: Not reported
Pollutant Code: VOM

BOL:

Name: CHICAGO SPECIALTIES LLC
Address: 735 E 115TH ST
City,State,Zip: CHICAGO, IL 60628
Site Id: 170000054358
Inv Num: 0316495004
Interest Name: Chicago Specialties LLC
Interest Type: BOL
Media Code: LAND
Latitude: 41.685330
Longitude: -87.604470

Map ID
Direction
Distance
Elevation

MAP FINDINGS

Site

Database(s)

EDR ID Number
EPA ID Number

CHICAGO SPECIALTIES LLC (Continued)

1000132131

Name: CHICAGO SPECIALTIES LLC
Address: 735 E 115TH ST
City,State,Zip: CHICAGO, IL 60628
Site Id: 170000054358
Inv Num: 0316495004
Interest Name: Chicago Specialties LLC
Interest Type: RCRA
Media Code: LAND
Latitude: 41.685335
Longitude: -87.607847

Name: CHICAGO SPECIALTIES LLC
Address: 735 E 115TH ST
City,State,Zip: CHICAGO, IL 60628
Site Id: 170000054358
Inv Num: 0316495004
Interest Name: Chicago Specialties LLC
Interest Type: SOLID WASTE
Media Code: LAND
Latitude: 41.681650
Longitude: -87.603770

Name: CHICAGO SPECIALTIES LLC
Address: 735 E 115TH ST
City,State,Zip: CHICAGO, IL 60628
Site Id: 170000054358
Inv Num: 0316495004
Interest Name: Chicago Specialties LLC
Interest Type: VSRU
Media Code: LAND
Latitude: 41.685335
Longitude: -87.607847

Name: CHICAGO SPECIALTIES LLC
Address: 735 E 115TH ST
City,State,Zip: CHICAGO, IL 60628
Site Id: 170000054358
Inv Num: 0316495004
Interest Name: Norfolk Southern RR
Interest Type: OER
Media Code: LAND
Latitude: 41.682361
Longitude: -87.604705

NY MANIFEST:

Name: 115TH STREET CORP
Address: 735 E 115TH ST
City,State,Zip: CHICAGO, IL 60628
Country: USA
EPA ID: ILD981091291
Facility Status: Not reported
Location Address 1: 735 EAST 115TH ST
Code: BP
Location Address 2: Not reported
Total Tanks: Not reported
Location City: CHICAGO
Location State: IL

Map ID
Direction
Distance
Elevation

MAP FINDINGS

Site

Database(s)

EDR ID Number
EPA ID Number

CHICAGO SPECIALTIES LLC (Continued)

1000132131

Location Zip: 60628
Location Zip 4: Not reported

NY MANIFEST:

EPAID: ILD981091291
Mailing Name: 115TH STREET CORP
Mailing Contact: DEBORAH MENIGOZ
Mailing Address 1: 735 EAST 115TH ST
Mailing Address 2: Not reported
Mailing City: CHICAGO
Mailing State: IL
Mailing Zip: 60628
Mailing Zip 4: Not reported
Mailing Country: USA
Mailing Phone: 3126604016

NPDES:

State Facility Id: G0G98A
Permit Id No: IL0079600
Date Permit Issued: 10/27/2011
Facility Receiving Water: UNNAMED TRIB TO LAKE CALUMET
Effective Date: 11/01/2011
Expiration Date: 09/30/2016
Current Major/Minor: Minor
State Region: 02
State Water Body: 07120003
Perm Feature Id: 001
DMR Cognization Official: WESTON SOLUTIONS
DMR Cognization Official Telephone: 847-918-4000
Latitude: Not reported
Longitude: Not reported
Facility Type Description: Privately Owned Facility

State Facility Id: G0G98A
Permit Id No: IL0079600
Date Permit Issued: 10/27/2011
Facility Receiving Water: UNNAMED TRIB TO LAKE CALUMET
Effective Date: 11/01/2011
Expiration Date: 09/30/2016
Current Major/Minor: Minor
State Region: 02
State Water Body: 07120003
Perm Feature Id: Not reported
DMR Cognization Official: WESTON SOLUTIONS
DMR Cognization Official Telephone: 847-918-4000
Latitude: Not reported
Longitude: Not reported
Facility Type Description: Privately Owned Facility

Map ID
Direction
Distance
Elevation

MAP FINDINGS

Site

Database(s)

EDR ID Number
EPA ID Number

114
SE
1/2-1
0.891 mi.
4703 ft.

SHERWIN WILLIAMS CO
11541 S CHAMPLAIN AVE
CHICAGO, IL 60628

CORRACTS
RCRA-TSDF
US INST CONTROLS
RCRA NonGen / NLR
US FIN ASSUR
2020 COR ACTION
RAATS

1000371369
ILD005456439

Relative:
Lower

Actual:
589 ft.

CORRACTS:

Name: SHERWIN WILLIAMS CO
Address: 11541 S CHAMPLAIN AVE
Address 2: Not reported
EPA ID: ILD005456439
Area Name: ENTIRE FACILITY
Corrective Action: FEDERAL ENFORCEMENT LEAD SITE
Actual Date: 20010720
Air Release Indicator: Not reported
Groundwater Release Indicator: Y
Soil Release Indicator: Y
Surface Water Release Indicator: Y

Name: SHERWIN WILLIAMS CO
Address: 11541 S CHAMPLAIN AVE
Address 2: Not reported
EPA ID: ILD005456439
Area Name: ENTIRE FACILITY
Corrective Action: UNILATERAL ORDER-CIVIL COMPLAINT
Actual Date: 19930716
Air Release Indicator: Not reported
Groundwater Release Indicator: Y
Soil Release Indicator: Y
Surface Water Release Indicator: Y

Name: SHERWIN WILLIAMS CO
Address: 11541 S CHAMPLAIN AVE
Address 2: Not reported
EPA ID: ILD005456439
Area Name: ENTIRE FACILITY
Corrective Action: MISC. WORKPLAN SUBMITTED
Actual Date: 19910606
Air Release Indicator: Not reported
Groundwater Release Indicator: Y
Soil Release Indicator: Y
Surface Water Release Indicator: Y

Name: SHERWIN WILLIAMS CO
Address: 11541 S CHAMPLAIN AVE
Address 2: Not reported
EPA ID: ILD005456439
Area Name: ENTIRE FACILITY
Corrective Action: ENFORCEMENT REFERRAL NONCOMPLIANCE
Actual Date: 19920928
Air Release Indicator: Not reported
Groundwater Release Indicator: Y
Soil Release Indicator: Y
Surface Water Release Indicator: Y

Name: SHERWIN WILLIAMS CO
Address: 11541 S CHAMPLAIN AVE

Map ID
Direction
Distance
Elevation

MAP FINDINGS

Site

Database(s)

EDR ID Number
EPA ID Number

SHERWIN WILLIAMS CO (Continued)

1000371369

Address 2: Not reported
EPA ID: ILD005456439
Area Name: ENTIRE FACILITY
Corrective Action: CMI PROGRESS REPORT DUE-RECEIVED
Actual Date: 20160815
Air Release Indicator: Not reported
Groundwater Release Indicator: Y
Soil Release Indicator: Y
Surface Water Release Indicator: Y

Name: SHERWIN WILLIAMS CO
Address: 11541 S CHAMPLAIN AVE
Address 2: Not reported
EPA ID: ILD005456439
Area Name: ENTIRE FACILITY
Corrective Action: CAS01CU
Actual Date: 20210628
Air Release Indicator: Not reported
Groundwater Release Indicator: Y
Soil Release Indicator: Y
Surface Water Release Indicator: Y

Name: SHERWIN WILLIAMS CO
Address: 11541 S CHAMPLAIN AVE
Address 2: Not reported
EPA ID: ILD005456439
Area Name: ENTIRE FACILITY
Corrective Action: Long-Term Stewardship - Pass
Actual Date: 20200311
Air Release Indicator: Not reported
Groundwater Release Indicator: Y
Soil Release Indicator: Y
Surface Water Release Indicator: Y

Name: SHERWIN WILLIAMS CO
Address: 11541 S CHAMPLAIN AVE
Address 2: Not reported
EPA ID: ILD005456439
Area Name: ENTIRE FACILITY
Corrective Action: RFA COMPLETED-ASSESSMENT WAS A RFA
Actual Date: 19890706
Air Release Indicator: Not reported
Groundwater Release Indicator: Y
Soil Release Indicator: Y
Surface Water Release Indicator: Y

Name: SHERWIN WILLIAMS CO
Address: 11541 S CHAMPLAIN AVE
Address 2: Not reported
EPA ID: ILD005456439
Area Name: ENTIRE FACILITY
Corrective Action: DETERMINATION OF NEED FOR AN INVESTIGATION-INVESTIGATION IS NECESSARY
Actual Date: 19900706
Air Release Indicator: Not reported
Groundwater Release Indicator: Y
Soil Release Indicator: Y
Surface Water Release Indicator: Y

Map ID
Direction
Distance
Elevation

MAP FINDINGS

Site

Database(s)

EDR ID Number
EPA ID Number

SHERWIN WILLIAMS CO (Continued)

1000371369

Name: SHERWIN WILLIAMS CO
Address: 11541 S CHAMPLAIN AVE
Address 2: Not reported
EPA ID: ILD005456439
Area Name: ENTIRE FACILITY
Corrective Action: CA PRIORITIZATION-HIGH CA PRIORITY
Actual Date: 19910927
Air Release Indicator: Not reported
Groundwater Release Indicator: Y
Soil Release Indicator: Y
Surface Water Release Indicator: Y

Name: SHERWIN WILLIAMS CO
Address: 11541 S CHAMPLAIN AVE
Address 2: Not reported
EPA ID: ILD005456439
Area Name: ENTIRE FACILITY
Corrective Action: RFI IMPOSITION-FOCUSED DATA COLLECTION REQ STAB EVAL
Actual Date: 19971106
Air Release Indicator: Not reported
Groundwater Release Indicator: Y
Soil Release Indicator: Y
Surface Water Release Indicator: Y

[Click this hyperlink](#) while viewing on your computer to access
24 additional CORRACTS: record(s) in the EDR Site Report.

RCRA Listings:

Date Form Received by Agency: 20211110
Handler Name: SHERWIN WILLIAMS CO
Handler Address: 11541 S CHAMPLAIN AVE
Handler City,State,Zip: CHICAGO, IL 60628
EPA ID: ILD005456439
Contact Name: JOHN POLAK
Contact Address: Not reported
Contact City,State,Zip: Not reported
Contact Telephone: 216-515-4629
Contact Fax: Not reported
Contact Email: JOHN.L.POLAK@SHERWIN.COM
Contact Title: Not reported
EPA Region: 05
Land Type: Private
Federal Waste Generator Description: Not a generator, verified
Non-Notifier: Not reported
Biennial Report Cycle: 2020
Accessibility: Not reported
Active Site Indicator: Corrective Action Activities
State District Owner: IL
State District: DESPLAINES
Mailing Address: 11541 S CHAMPLAIN AVE
Mailing City,State,Zip: CHICAGO, IL 60628
Owner Name: SHERWIN WILLIAMS CO
Owner Type: Private
Operator Name: SHERWIN WILLIAMS CO
Operator Type: Private
Short-Term Generator Activity: No
Importer Activity: No

Map ID
 Direction
 Distance
 Elevation

MAP FINDINGS

Site

Database(s)

EDR ID Number
 EPA ID Number

SHERWIN WILLIAMS CO (Continued)

1000371369

Mixed Waste Generator:	No
Transporter Activity:	No
Transfer Facility Activity:	No
Recycler Activity with Storage:	No
Small Quantity On-Site Burner Exemption:	No
Smelting Melting and Refining Furnace Exemption:	No
Underground Injection Control:	No
Off-Site Waste Receipt:	No
Universal Waste Indicator:	No
Universal Waste Destination Facility:	No
Federal Universal Waste:	No
Active Site Fed-Reg Treatment Storage and Disposal Facility:	Not reported
Active Site Converter Treatment storage and Disposal Facility:	Not reported
Active Site State-Reg Treatment Storage and Disposal Facility:	Not reported
Active Site State-Reg Handler:	---
Federal Facility Indicator:	Not reported
Hazardous Secondary Material Indicator:	N
Sub-Part K Indicator:	Not reported
Commercial TSD Indicator:	No
Treatment Storage and Disposal Type:	Land Disposal, Incineration, Storage, Treatment
2018 GPRA Permit Baseline:	Not on the Baseline
2018 GPRA Renewals Baseline:	Not on the Baseline
Permit Renewals Workload Universe:	Not reported
Permit Workload Universe:	Not reported
Permit Progress Universe:	Land Disposal, Incineration, Storage, Treatment
Post-Closure Workload Universe:	Not reported
Closure Workload Universe:	Not reported
202 GPRA Corrective Action Baseline:	Yes
Corrective Action Workload Universe:	Yes
Subject to Corrective Action Universe:	Yes
Non-TSDFs Where RCRA CA has Been Imposed Universe:	No
TSDFs Potentially Subject to CA Under 3004 (u)/(v) Universe:	No
TSDFs Only Subject to CA under Discretionary Auth Universe:	Yes
Corrective Action Priority Ranking:	High
Environmental Control Indicator:	No
Institutional Control Indicator:	Yes
Human Exposure Controls Indicator:	Yes
Groundwater Controls Indicator:	Yes
Operating TSDF Universe:	Not reported
Full Enforcement Universe:	Not reported
Significant Non-Complier Universe:	No
Unaddressed Significant Non-Complier Universe:	No
Addressed Significant Non-Complier Universe:	No
Significant Non-Complier With a Compliance Schedule Universe:	No
Financial Assurance Required:	Not reported
Handler Date of Last Change:	20211110
Recognized Trader-Importer:	No
Recognized Trader-Exporter:	No
Importer of Spent Lead Acid Batteries:	No
Exporter of Spent Lead Acid Batteries:	No
Recycler Activity Without Storage:	No
Manifest Broker:	No
Sub-Part P Indicator:	No

Biennial: List of Years

Year: 2019

Map ID
Direction
Distance
Elevation

MAP FINDINGS

Site

Database(s)

EDR ID Number
EPA ID Number

SHERWIN WILLIAMS CO (Continued)

1000371369

Click Here for Biennial Reporting System Data:
Year: 2017

Click Here for Biennial Reporting System Data:
Year: 2015

Click Here for Biennial Reporting System Data:
Year: 2013

Click Here for Biennial Reporting System Data:
Year: 2011

Click Here for Biennial Reporting System Data:
Year: 2009

Click Here for Biennial Reporting System Data:
Year: 2007

Click Here for Biennial Reporting System Data:
Year: 2005

Click Here for Biennial Reporting System Data:
Year: 2003

Click Here for Biennial Reporting System Data:
Year: 2001

Click Here for Biennial Reporting System Data:

Hazardous Waste Summary:

Waste Code: D000
Waste Description: Not Defined

Waste Code: D001
Waste Description: IGNITABLE WASTE

Waste Code: D002
Waste Description: CORROSIVE WASTE

Waste Code: D003
Waste Description: REACTIVE WASTE

Waste Code: D004
Waste Description: ARSENIC

Waste Code: D007
Waste Description: CHROMIUM

Waste Code: D008
Waste Description: LEAD

Waste Code: D009
Waste Description: MERCURY

Waste Code: D011
Waste Description: SILVER

Map ID
Direction
Distance
Elevation

MAP FINDINGS

Site

Database(s)

EDR ID Number
EPA ID Number

SHERWIN WILLIAMS CO (Continued)

1000371369

Waste Code:	D018
Waste Description:	BENZENE
Waste Code:	D021
Waste Description:	CHLOROBENZENE
Waste Code:	D022
Waste Description:	CHLOROFORM
Waste Code:	D024
Waste Description:	M-CRESOL
Waste Code:	D035
Waste Description:	METHYL ETHYL KETONE
Waste Code:	D037
Waste Description:	PENTACHLOROPHENOL
Waste Code:	D040
Waste Description:	TRICHLOROETHYLENE
Waste Code:	F001
Waste Description:	THE FOLLOWING SPENT HALOGENATED SOLVENTS USED IN DEGREASING: TETRACHLOROETHYLENE, TRICHLOROETHYLENE, METHYLENE CHLORIDE, 1,1,1-TRICHLOROETHANE, CARBON TETRACHLORIDE AND CHLORINATED FLUOROCARBONS; ALL SPENT SOLVENT MIXTURES/BLENDS USED IN DEGREASING CONTAINING, BEFORE USE, A TOTAL OF TEN PERCENT OR MORE (BY VOLUME) OF ONE OR MORE OF THE ABOVE HALOGENATED SOLVENTS OR THOSE SOLVENTS LISTED IN F002, F004, AND F005; AND STILL BOTTOMS FROM THE RECOVERY OF THESE SPENT SOLVENTS AND SPENT SOLVENT MIXTURES.
Waste Code:	F002
Waste Description:	THE FOLLOWING SPENT HALOGENATED SOLVENTS: TETRACHLOROETHYLENE, METHYLENE CHLORIDE, TRICHLOROETHYLENE, 1,1,1-TRICHLOROETHANE, CHLOROBENZENE, 1,1,2-TRICHLORO-1,2,2-TRIFLUOROETHANE, ORTHO-DICHLOROBENZENE, TRICHLOROFLUOROMETHANE, AND 1,1,2, TRICHLOROETHANE; ALL SPENT SOLVENT MIXTURES/BLENDS CONTAINING, BEFORE USE, A TOTAL OF TEN PERCENT OR MORE (BY VOLUME) OF ONE OR MORE OF THE ABOVE HALOGENATED SOLVENTS OR THOSE SOLVENTS LISTED IN F001, F004, AND F005; AND STILL BOTTOMS FROM THE RECOVERY OF THESE SPENT SOLVENTS AND SPENT SOLVENT MIXTURES.
Waste Code:	F003
Waste Description:	THE FOLLOWING SPENT NONHALOGENATED SOLVENTS: XYLENE, ACETONE, ETHYL ACETATE, ETHYL BENZENE, ETHYL ETHER, METHYL ISOBUTYL KETONE, N-BUTYL ALCOHOL, CYCLOHEXANONE, AND METHANOL; ALL SPENT SOLVENT MIXTURES/BLENDS CONTAINING, BEFORE USE, ONLY THE ABOVE SPENT NONHALOGENATED SOLVENTS; AND ALL SPENT SOLVENT MIXTURES/BLENDS CONTAINING, BEFORE USE, ONE OR MORE OF THE ABOVE NONHALOGENATED SOLVENTS, AND A TOTAL OF TEN PERCENT OR MORE (BY VOLUME) OF ONE OR MORE OF THOSE SOLVENTS LISTED IN F001, F002, F004, AND F005; AND STILL BOTTOMS FROM THE RECOVERY OF THESE SPENT SOLVENTS AND SPENT SOLVENT MIXTURES.
Waste Code:	F004
Waste Description:	THE FOLLOWING SPENT NONHALOGENATED SOLVENTS: CRESOLS, CRESYLIC ACID, AND NITROBENZENE; AND THE STILL BOTTOMS FROM THE RECOVERY OF THESE

Map ID
Direction
Distance
Elevation

MAP FINDINGS

Site

Database(s)

EDR ID Number
EPA ID Number

SHERWIN WILLIAMS CO (Continued)

1000371369

SOLVENTS; ALL SPENT SOLVENT MIXTURES/BLENDS CONTAINING, BEFORE USE, A TOTAL OF TEN PERCENT OR MORE (BY VOLUME) OF ONE OR MORE OF THE ABOVE NONHALOGENATED SOLVENTS OR THOSE SOLVENTS LISTED IN F001, F002, AND F005; AND STILL BOTTOMS FROM THE RECOVERY OF THESE SPENT SOLVENTS AND SPENT SOLVENT MIXTURES.

Waste Code:	F005
Waste Description:	THE FOLLOWING SPENT NONHALOGENATED SOLVENTS: TOLUENE, METHYL ETHYL KETONE, CARBON DISULFIDE, ISOBUTANOL, PYRIDINE, BENZENE, 2-ETHOXYETHANOL, AND 2-NITROPROPANE; ALL SPENT SOLVENT MIXTURES/BLENDS CONTAINING, BEFORE USE, A TOTAL OF TEN PERCENT OR MORE (BY VOLUME) OF ONE OR MORE OF THE ABOVE NONHALOGENATED SOLVENTS OR THOSE SOLVENTS LISTED IN F001, F002, OR F004; AND STILL BOTTOMS FROM THE RECOVERY OF THESE SPENT SOLVENTS AND SPENT SOLVENT MIXTURES.
Waste Code:	F017
Waste Description:	Not Defined
Waste Code:	F018
Waste Description:	Not Defined
Waste Code:	K078
Waste Description:	Not Defined
Waste Code:	K079
Waste Description:	Not Defined
Waste Code:	K081
Waste Description:	Not Defined
Waste Code:	K082
Waste Description:	Not Defined
Waste Code:	K083
Waste Description:	DISTILLATION BOTTOMS FROM ANILINE PRODUCTION.
Waste Code:	LABP
Waste Description:	LAB PACK
Waste Code:	P003
Waste Description:	2-PROPENAL (OR) ACROLEIN
Waste Code:	P005
Waste Description:	2-PROPEN-1-OL (OR) ALLYL ALCOHOL
Waste Code:	P008
Waste Description:	4-AMINOPYRIDINE (OR) 4-PYRIDINAMINE
Waste Code:	P011
Waste Description:	ARSENIC OXIDE AS2O5 (OR) ARSENIC PENTOXIDE
Waste Code:	P014
Waste Description:	BENZENETHIOL (OR) THIOPHENOL
Waste Code:	P019
Waste Description:	Not Defined

Map ID
Direction
Distance
Elevation

MAP FINDINGS

Site

Database(s)

EDR ID Number
EPA ID Number

SHERWIN WILLIAMS CO (Continued)

1000371369

Waste Code:	P022
Waste Description:	CARBON DISULFIDE
Waste Code:	P028
Waste Description:	BENZENE, (CHLOROMETHYL)- (OR) BENZYL CHLORIDE
Waste Code:	P029
Waste Description:	COPPER CYANIDE (OR) COPPER CYANIDE CU(CN)
Waste Code:	P030
Waste Description:	CYANIDES (SOLUBLE CYANIDE SALTS), NOT OTHERWISE SPECIFIED
Waste Code:	P052
Waste Description:	Not Defined
Waste Code:	P053
Waste Description:	Not Defined
Waste Code:	P054
Waste Description:	AZIRIDINE (OR) ETHYLENEIMINE
Waste Code:	P087
Waste Description:	OSMIUM OXIDE OSO4, (T-4)- (OR) OSMIUM TETROXIDE
Waste Code:	P090
Waste Description:	Not Defined
Waste Code:	P095
Waste Description:	CARBONIC DICHLORIDE (OR) PHOSGENE
Waste Code:	P100
Waste Description:	Not Defined
Waste Code:	P101
Waste Description:	ETHYL CYANIDE (OR) PROPANENITRILE
Waste Code:	P105
Waste Description:	SODIUM AZIDE
Waste Code:	U001
Waste Description:	ACETALDEHYDE (I) (OR) ETHANAL (I)
Waste Code:	U002
Waste Description:	2-PROPANONE (I) (OR) ACETONE (I)
Waste Code:	U003
Waste Description:	ACETONITRILE (I,T)
Waste Code:	U004
Waste Description:	ACETOPHENONE (OR) ETHANONE, 1-PHENYL-
Waste Code:	U006
Waste Description:	ACETYL CHLORIDE (C,R,T)
Waste Code:	U007
Waste Description:	2-PROPENAMIDE (OR) ACRYLAMIDE

Map ID
Direction
Distance
Elevation

MAP FINDINGS

Site

Database(s)

EDR ID Number
EPA ID Number

SHERWIN WILLIAMS CO (Continued)

1000371369

Waste Code:	U008
Waste Description:	2-PROPENOIC ACID (I) (OR) ACRYLIC ACID (I)
Waste Code:	U009
Waste Description:	2-PROPENENITRILE (OR) ACRYLONITRILE
Waste Code:	U012
Waste Description:	ANILINE (I,T) (OR) BENZENAMINE (I,T)
Waste Code:	U013
Waste Description:	Not Defined
Waste Code:	U017
Waste Description:	BENZAL CHLORIDE (OR) BENZENE, (DICHLOROMETHYL)-
Waste Code:	U019
Waste Description:	BENZENE (I,T)
Waste Code:	U020
Waste Description:	BENZENESULFONIC ACID CHLORIDE (C,R) (OR) BENZENESULFONYL CHLORIDE (C,R)
Waste Code:	U021
Waste Description:	[1,1'-BIPHENYL]-4,4'-DIAMINE (OR) BENZIDINE
Waste Code:	U023
Waste Description:	BENZENE, (TRICHLOROMETHYL)- (OR) BENZOTRICHLORIDE (C,R,T)
Waste Code:	U028
Waste Description:	1,2-BENZENEDICARBOXYLIC ACID, BIS(2-ETHYLHEXYL) ESTER (OR) DIETHYLHEXYL PHTHALATE
Waste Code:	U031
Waste Description:	1-BUTANOL (I) (OR) N-BUTYL ALCOHOL (I)
Waste Code:	U032
Waste Description:	CALCIUM CHROMATE (OR) CHROMIC ACID H ₂ CrO ₄ , CALCIUM SALT
Waste Code:	U033
Waste Description:	CARBON OXYFLUORIDE (R,T) (OR) CARBONIC DIFLUORIDE
Waste Code:	U037
Waste Description:	BENZENE, CHLORO- (OR) CHLOROBENZENE
Waste Code:	U039
Waste Description:	P-CHLORO-M-CRESOL (OR) PHENOL, 4-CHLORO-3-METHYL-
Waste Code:	U048
Waste Description:	O-CHLOROPHENOL (OR) PHENOL, 2-CHLORO-
Waste Code:	U052
Waste Description:	CRESOL (CRESYLIC ACID) (OR) PHENOL, METHYL-
Waste Code:	U053
Waste Description:	2-BUTENAL (OR) CROTONALDEHYDE
Waste Code:	U054

Map ID
Direction
Distance
Elevation

MAP FINDINGS

Site

Database(s)

EDR ID Number
EPA ID Number

SHERWIN WILLIAMS CO (Continued)

1000371369

Waste Description:	Not Defined
Waste Code:	U055
Waste Description:	BENZENE, (1-METHYLETHYL)- (I) (OR) CUMENE (I)
Waste Code:	U056
Waste Description:	BENZENE, HEXAHYDRO- (I) (OR) CYCLOHEXANE (I)
Waste Code:	U057
Waste Description:	CYCLOHEXANONE (I)
Waste Code:	U067
Waste Description:	ETHANE, 1,2-DIBROMO- (OR) ETHYLENE DIBROMIDE
Waste Code:	U069
Waste Description:	1,2-BENZENEDICARBOXYLIC ACID, DIBUTYL ESTER (OR) DIBUTYL PHTHALATE
Waste Code:	U070
Waste Description:	BENZENE, 1,2-DICHLORO- (OR) O-DICHLOROBENZENE
Waste Code:	U071
Waste Description:	BENZENE, 1,3-DICHLORO- (OR) M-DICHLOROBENZENE
Waste Code:	U072
Waste Description:	BENZENE, 1,4-DICHLORO- (OR) P-DICHLOROBENZENE
Waste Code:	U073
Waste Description:	[1,1'-BIPHENYL]-4,4'-DIAMINE, 3,3'-DICHLORO- (OR) 3,3'-DICHLOROBENZIDINE
Waste Code:	U074
Waste Description:	1,4-DICHLORO-2-BUTENE (I,T) (OR) 2-BUTENE, 1,4-DICHLORO- (I,T)
Waste Code:	U076
Waste Description:	ETHANE, 1,1-DICHLORO- (OR) ETHYLIDENE DICHLORIDE
Waste Code:	U077
Waste Description:	ETHANE, 1,2-DICHLORO- (OR) ETHYLENE DICHLORIDE
Waste Code:	U078
Waste Description:	1,1-DICHLOROETHYLENE (OR) ETHENE, 1,1-DICHLORO-
Waste Code:	U080
Waste Description:	METHANE, DICHLORO- (OR) METHYLENE CHLORIDE
Waste Code:	U081
Waste Description:	2,4-DICHLOROPHENOL (OR) PHENOL, 2,4-DICHLORO-
Waste Code:	U082
Waste Description:	2,6-DICHLOROPHENOL (OR) PHENOL, 2,6-DICHLORO-
Waste Code:	U088
Waste Description:	1,2-BENZENEDICARBOXYLIC ACID, DIETHYL ESTER (OR) DIETHYL PHTHALATE
Waste Code:	U092
Waste Description:	DIMETHYLAMINE (I) (OR) METHANAMINE, N-METHYL- (I)

Map ID
Direction
Distance
Elevation

MAP FINDINGS

Site

Database(s)

EDR ID Number
EPA ID Number

SHERWIN WILLIAMS CO (Continued)

1000371369

Waste Code:	U102
Waste Description:	1,2-BENZENEDICARBOXYLIC ACID, DIMETHYL ESTER (OR) DIMETHYL PHTHALATE
Waste Code:	U103
Waste Description:	DIMETHYL SULFATE (OR) SULFURIC ACID, DIMETHYL ESTER
Waste Code:	U104
Waste Description:	Not Defined
Waste Code:	U105
Waste Description:	2,4-DINITROTOLUENE (OR) BENZENE, 1-METHYL-2,4-DINITRO-
Waste Code:	U106
Waste Description:	2,6-DINITROTOLUENE (OR) BENZENE, 2-METHYL-1,3-DINITRO-
Waste Code:	U107
Waste Description:	1,2-BENZENEDICARBOXYLIC ACID, DIOCTYL ESTER (OR) DI-N-OCTYL PHTHALATE
Waste Code:	U108
Waste Description:	1,4-DIETHYLENEOXIDE (OR) 1,4-DIOXANE
Waste Code:	U110
Waste Description:	1-PROPANIMINE, N-PROPYL-(I) (OR) DIPROPYLAMINE (I)
Waste Code:	U112
Waste Description:	ACETIC ACID, ETHYL ESTER (I) (OR) ETHYL ACETATE (I)
Waste Code:	U113
Waste Description:	2-PROPENOIC ACID, ETHYL ESTER (I) (OR) ETHYL ACRYLATE (I)
Waste Code:	U115
Waste Description:	ETHYLENE OXIDE (I,T) (OR) OXIRANE (I,T)
Waste Code:	U117
Waste Description:	ETHANE, 1,1'-OXYBIS-(I) (OR) ETHYL ETHER (I)
Waste Code:	U118
Waste Description:	2-PROPENOIC ACID, 2-METHYL-, ETHYL ESTER (OR) ETHYL METHACRYLATE
Waste Code:	U119
Waste Description:	ETHYL METHANESULFONATE (OR) METHANESULFONIC ACID, ETHYL ESTER
Waste Code:	U122
Waste Description:	FORMALDEHYDE
Waste Code:	U123
Waste Description:	FORMIC ACID (C,T)
Waste Code:	U124
Waste Description:	FURAN (I) (OR) FURFURAN (I)
Waste Code:	U125
Waste Description:	2-FURANCARBOXALDEHYDE (I) (OR) FURFURAL (I)
Waste Code:	U126
Waste Description:	GLYCIDYLALDEHYDE (OR) OXIRANECARBOXYALDEHYDE

Map ID
Direction
Distance
Elevation

MAP FINDINGS

Site

Database(s)

EDR ID Number
EPA ID Number

SHERWIN WILLIAMS CO (Continued)

1000371369

Waste Code:	U127
Waste Description:	BENZENE, HEXACHLORO- (OR) HEXACHLOROBENZENE
Waste Code:	U128
Waste Description:	1,3-BUTADIENE, 1,1,2,3,4,4-HEXACHLORO- (OR) HEXACHLOROBUTADIENE
Waste Code:	U130
Waste Description:	1,3-CYCLOPENTADIENE, 1,2,3,4,5,5-HEXACHLORO- (OR) HEXACHLOROCYCLOPENTADIENE
Waste Code:	U131
Waste Description:	ETHANE, HEXACHLORO- (OR) HEXACHLOROETHANE
Waste Code:	U133
Waste Description:	HYDRAZINE (R,T)
Waste Code:	U134
Waste Description:	HYDROFLUORIC ACID (C,T) (OR) HYDROGEN FLUORIDE (C,T)
Waste Code:	U135
Waste Description:	HYDROGEN SULFIDE (OR) HYDROGEN SULFIDE H2S
Waste Code:	U140
Waste Description:	1-PROPANOL, 2-METHYL- (I,T) (OR) ISOBUTYL ALCOHOL (I,T)
Waste Code:	U145
Waste Description:	LEAD PHOSPHATE (OR) PHOSPHORIC ACID, LEAD(2+) SALT (2:3)
Waste Code:	U147
Waste Description:	2,5-FURANDIONE (OR) MALEIC ANHYDRIDE
Waste Code:	U149
Waste Description:	MALONONITRILE (OR) PROPANEDINITRILE
Waste Code:	U150
Waste Description:	L-PHENYLALANINE, 4-[BIS(2-CHLOROETHYL)AMINO]- (OR) MELPHALAN
Waste Code:	U151
Waste Description:	MERCURY
Waste Code:	U152
Waste Description:	2-PROPENITRILE, 2-METHYL- (I,T) (OR) METHACRYLONITRILE (I,T)
Waste Code:	U154
Waste Description:	METHANOL (I) (OR) METHYL ALCOHOL (I)
Waste Code:	U155
Waste Description:	1,2-ETHANEDIAMINE, N,N-DIMETHYL-N'-2-PYRIDINYL-N'-(2-THIENYLMETHYL)- (OR) METHAPYRILENE
Waste Code:	U159
Waste Description:	2-BUTANONE (I,T) (OR) METHYL ETHYL KETONE (MEK) (I,T)
Waste Code:	U160
Waste Description:	2-BUTANONE, PEROXIDE (R,T) (OR) METHYL ETHYL KETONE PEROXIDE (R,T)
Waste Code:	U161

Map ID
Direction
Distance
Elevation

MAP FINDINGS

Site

Database(s)

EDR ID Number
EPA ID Number

SHERWIN WILLIAMS CO (Continued)

1000371369

Waste Description:	4-METHYL-2-PENTANONE (I) (OR) METHYL ISOBUTYL KETONE (I) (OR) PENTANOL, 4-METHYL-
Waste Code:	U162
Waste Description:	2-PROPENOIC ACID, 2-METHYL-, METHYL ESTER (I,T) (OR) METHYL METHACRYLATE (I,T)
Waste Code:	U165
Waste Description:	NAPHTHALENE
Waste Code:	U167
Waste Description:	1-NAPHTHALENAMINE (OR) ALPHA-NAPHTHYLAMINE
Waste Code:	U168
Waste Description:	2-NAPHTHALENAMINE (OR) BETA-NAPHTHYLAMINE
Waste Code:	U169
Waste Description:	BENZENE, NITRO- (OR) NITROBENZENE (I,T)
Waste Code:	U170
Waste Description:	P-NITROPHENOL (I,T) (OR) PHENOL, 4-NITRO-
Waste Code:	U171
Waste Description:	2-NITROPROPANE (I,T) (OR) PROPANE, 2-NITRO- (I,T)
Waste Code:	U183
Waste Description:	BENZENE, PENTACHLORO- (OR) PENTACHLOROBENZENE
Waste Code:	U184
Waste Description:	ETHANE, PENTACHLORO- (OR) PENTACHLOROETHANE
Waste Code:	U185
Waste Description:	BENZENE, PENTACHLORONITRO- (OR) PENTACHLORONITROBENZENE (PCNB)
Waste Code:	U186
Waste Description:	1,3-PENTADIENE (I) (OR) 1-METHYLBUTADIENE (I)
Waste Code:	U187
Waste Description:	ACETAMIDE, N-(4-ETHOXYPHENYL)- (OR) PHENACETIN
Waste Code:	U188
Waste Description:	PHENOL
Waste Code:	U190
Waste Description:	1,3-ISOBENZOFURANDIONE (OR) PHTHALIC ANHYDRIDE
Waste Code:	U194
Waste Description:	1-PROPANAMINE (I,T) (OR) N-PROPYLAMINE (I,T)
Waste Code:	U196
Waste Description:	PYRIDINE
Waste Code:	U201
Waste Description:	1,3-BENZENEDIOL (OR) RESORCINOL
Waste Code:	U202
Waste Description:	1,2-BENZISOTHIAZOL-3(2H)-ONE, 1,1-DIOXIDE, & SALTS (OR) SACCHARIN, &

Map ID
Direction
Distance
Elevation

MAP FINDINGS

Site

Database(s)

EDR ID Number
EPA ID Number

SHERWIN WILLIAMS CO (Continued)

1000371369

SALTS

Waste Code:	U207
Waste Description:	1,2,4,5-TETRACHLOROBENZENE (OR) BENZENE, 1,2,4,5-TETRACHLORO-
Waste Code:	U208
Waste Description:	1,1,1,2-TETRACHLOROETHANE (OR) ETHANE, 1,1,1,2-TETRACHLORO-
Waste Code:	U209
Waste Description:	1,1,2,2-TETRACHLOROETHANE (OR) ETHANE, 1,1,2,2-TETRACHLORO-
Waste Code:	U210
Waste Description:	ETHENE, TETRACHLORO- (OR) TETRACHLOROETHYLENE
Waste Code:	U211
Waste Description:	CARBON TETRACHLORIDE (OR) METHANE, TETRACHLORO-
Waste Code:	U212
Waste Description:	Not Defined
Waste Code:	U213
Waste Description:	FURAN, TETRAHYDRO-(I) (OR) TETRAHYDROFURAN (I)
Waste Code:	U218
Waste Description:	ETHANETHIOAMIDE (OR) THIOACETAMIDE
Waste Code:	U220
Waste Description:	BENZENE, METHYL- (OR) TOLUENE
Waste Code:	U221
Waste Description:	BENZENEDIAMINE, AR-METHYL- (OR) TOLUENEDIAMINE
Waste Code:	U223
Waste Description:	BENZENE, 1,3-DIISOCYANATOMETHYL- (R,T) (OR) TOLUENE DIISOCYANATE (R,T)
Waste Code:	U225
Waste Description:	BROMOFORM (OR) METHANE, TRIBROMO-
Waste Code:	U226
Waste Description:	ETHANE, 1,1,1-TRICHLORO- (OR) METHYL CHLOROFORM
Waste Code:	U227
Waste Description:	1,1,2-TRICHLOROETHANE (OR) ETHANE, 1,1,2-TRICHLORO-
Waste Code:	U228
Waste Description:	ETHENE, TRICHLORO- (OR) TRICHLOROETHYLENE
Waste Code:	U229
Waste Description:	Not Defined
Waste Code:	U230
Waste Description:	Not Defined
Waste Code:	U231
Waste Description:	Not Defined
Waste Code:	U232

Map ID
Direction
Distance
Elevation

MAP FINDINGS

Site

Database(s)

EDR ID Number
EPA ID Number

SHERWIN WILLIAMS CO (Continued)

1000371369

Waste Description: Not Defined

Waste Code: U234
Waste Description: 1,3,5-TRINITROBENZENE (R,T) (OR) BENZENE, 1,3,5-TRINITRO-

Waste Code: U238
Waste Description: CARBAMIC ACID, ETHYL ESTER (OR) ETHYL CARBAMATE (URETHANE)

Waste Code: U239
Waste Description: BENZENE, DIMETHYL- (I,T) (OR) XYLENE (I)

Handler - Owner Operator:

Owner/Operator Indicator: Owner
Owner/Operator Name: SHERWIN WILLIAMS CO
Legal Status: Private
Date Became Current: 19000101
Date Ended Current: Not reported
Owner/Operator Address: 101 PROSPECT AVE NW
Owner/Operator City,State,Zip: CLEVELAND, OH 44115-1075
Owner/Operator Telephone: Not reported
Owner/Operator Telephone Ext: Not reported
Owner/Operator Fax: Not reported
Owner/Operator Email: Not reported

Owner/Operator Indicator: Operator
Owner/Operator Name: SHERWIN WILLIAMS CO
Legal Status: Private
Date Became Current: 18880101
Date Ended Current: Not reported
Owner/Operator Address: 101 PROSPECT AVE NW
Owner/Operator City,State,Zip: CLEVELAND, OH 44115
Owner/Operator Telephone: Not reported
Owner/Operator Telephone Ext: Not reported
Owner/Operator Fax: Not reported
Owner/Operator Email: Not reported

Owner/Operator Indicator: Owner
Owner/Operator Name: SHERWIN WILLIAMS CO
Legal Status: Private
Date Became Current: 18880101
Date Ended Current: Not reported
Owner/Operator Address: 101 PROSPECT AVE NW
Owner/Operator City,State,Zip: CLEVELAND, OH 44115-1075
Owner/Operator Telephone: Not reported
Owner/Operator Telephone Ext: Not reported
Owner/Operator Fax: Not reported
Owner/Operator Email: Not reported

Owner/Operator Indicator: Operator
Owner/Operator Name: SHERWIN WILLIAMS CO
Legal Status: Private
Date Became Current: 19000101
Date Ended Current: Not reported
Owner/Operator Address: 101 PROSPECT AVE NW
Owner/Operator City,State,Zip: CLEVELAND, OH 44115
Owner/Operator Telephone: Not reported
Owner/Operator Telephone Ext: Not reported

Map ID
Direction
Distance
Elevation

MAP FINDINGS

Site

Database(s)

EDR ID Number
EPA ID Number

SHERWIN WILLIAMS CO (Continued)

1000371369

Owner/Operator Fax:	Not reported
Owner/Operator Email:	Not reported
Owner/Operator Indicator:	Operator
Owner/Operator Name: SHERWIN WILLIAMS CO	
Legal Status:	Private
Date Became Current:	18880101
Date Ended Current:	Not reported
Owner/Operator Address:	101 PROSPECT AVE NW
Owner/Operator City,State,Zip:	CLEVELAND, OH 44115
Owner/Operator Telephone:	Not reported
Owner/Operator Telephone Ext:	Not reported
Owner/Operator Fax:	Not reported
Owner/Operator Email:	Not reported
Owner/Operator Indicator:	Owner
Owner/Operator Name: SHERWIN WILLIAMS CO	
Legal Status:	Private
Date Became Current:	18860101
Date Ended Current:	Not reported
Owner/Operator Address:	101 PROSPECT AVE NW
Owner/Operator City,State,Zip:	CLEVELAND, OH 44115-1075
Owner/Operator Telephone:	Not reported
Owner/Operator Telephone Ext:	Not reported
Owner/Operator Fax:	Not reported
Owner/Operator Email:	Not reported
Owner/Operator Indicator:	Owner
Owner/Operator Name: SHERWIN WILLIAMS CO	
Legal Status:	Private
Date Became Current:	18880101
Date Ended Current:	Not reported
Owner/Operator Address:	101 PROSPECT AVE NW
Owner/Operator City,State,Zip:	CLEVELAND, OH 44115-1075
Owner/Operator Telephone:	216-515-4629
Owner/Operator Telephone Ext:	Not reported
Owner/Operator Fax:	Not reported
Owner/Operator Email:	JOHN.L.POLAK@SHERWIN.COM
Owner/Operator Indicator:	Owner
Owner/Operator Name: SHERWIN WILLIAMS CO	
Legal Status:	Private
Date Became Current:	18880101
Date Ended Current:	Not reported
Owner/Operator Address:	101 PROSPECT AVE NW
Owner/Operator City,State,Zip:	CLEVELAND, OH 44115-1075
Owner/Operator Telephone:	216-515-4629
Owner/Operator Telephone Ext:	Not reported
Owner/Operator Fax:	Not reported
Owner/Operator Email:	JOHN.L.POLAK@SHERWIN.COM
Owner/Operator Indicator:	Operator
Owner/Operator Name: SHERWIN WILLIAMS CO	
Legal Status:	Private
Date Became Current:	19000101
Date Ended Current:	Not reported
Owner/Operator Address:	101 PROSPECT AVE NW

Map ID
Direction
Distance
Elevation

MAP FINDINGS

Site

Database(s)

EDR ID Number
EPA ID Number

SHERWIN WILLIAMS CO (Continued)

1000371369

Owner/Operator City,State,Zip:	CLEVELAND, OH 44115
Owner/Operator Telephone:	Not reported
Owner/Operator Telephone Ext:	Not reported
Owner/Operator Fax:	Not reported
Owner/Operator Email:	Not reported
Owner/Operator Indicator:	Owner
Owner/Operator Name: SHERWIN WILLIAMS CO	
Legal Status:	Private
Date Became Current:	19000101
Date Ended Current:	Not reported
Owner/Operator Address:	101 PROSPECT AVE NW
Owner/Operator City,State,Zip:	CLEVELAND, OH 44115-1075
Owner/Operator Telephone:	Not reported
Owner/Operator Telephone Ext:	Not reported
Owner/Operator Fax:	Not reported
Owner/Operator Email:	Not reported
Owner/Operator Indicator:	Operator
Owner/Operator Name: SHERWIN WILLIAMS CO	
Legal Status:	Private
Date Became Current:	20020301
Date Ended Current:	Not reported
Owner/Operator Address:	549 E 115TH ST
Owner/Operator City,State,Zip:	CHICAGO, IL 60628
Owner/Operator Telephone:	Not reported
Owner/Operator Telephone Ext:	Not reported
Owner/Operator Fax:	Not reported
Owner/Operator Email:	Not reported
Owner/Operator Indicator:	Operator
Owner/Operator Name: SHERWIN WILLIAMS CO	
Legal Status:	Private
Date Became Current:	18880101
Date Ended Current:	Not reported
Owner/Operator Address:	101 PROSPECT AVE NW
Owner/Operator City,State,Zip:	CLEVELAND, OH 44115
Owner/Operator Telephone:	Not reported
Owner/Operator Telephone Ext:	Not reported
Owner/Operator Fax:	Not reported
Owner/Operator Email:	Not reported
Owner/Operator Indicator:	Operator
Owner/Operator Name: SHERWIN WILLIAMS CO	
Legal Status:	Private
Date Became Current:	18850101
Date Ended Current:	Not reported
Owner/Operator Address:	101 PROSPECT AVE NW
Owner/Operator City,State,Zip:	CLEVELAND, OH 44115
Owner/Operator Telephone:	216-515-4629
Owner/Operator Telephone Ext:	Not reported
Owner/Operator Fax:	Not reported
Owner/Operator Email:	JOHN.L.POLAK@SHERWIN.COM
Owner/Operator Indicator:	Owner
Owner/Operator Name: SHERWIN WILLIAMS CO	
Legal Status:	Private

Map ID
Direction
Distance
Elevation

MAP FINDINGS

Site

Database(s)

EDR ID Number
EPA ID Number

SHERWIN WILLIAMS CO (Continued)

1000371369

Date Became Current:	19000101
Date Ended Current:	Not reported
Owner/Operator Address:	101 PROSPECT AVE NW
Owner/Operator City,State,Zip:	CLEVELAND, OH 44115-1075
Owner/Operator Telephone:	Not reported
Owner/Operator Telephone Ext:	Not reported
Owner/Operator Fax:	Not reported
Owner/Operator Email:	Not reported
Owner/Operator Indicator:	Operator
Owner/Operator Name:	SHERWIN WILLIAMS CO
Legal Status:	Private
Date Became Current:	19801231
Date Ended Current:	Not reported
Owner/Operator Address:	549 E 115TH ST
Owner/Operator City,State,Zip:	CHICAGO, IL 60628
Owner/Operator Telephone:	Not reported
Owner/Operator Telephone Ext:	Not reported
Owner/Operator Fax:	Not reported
Owner/Operator Email:	Not reported
Owner/Operator Indicator:	Operator
Owner/Operator Name:	THE SHERWIN WILLIAMS CO
Legal Status:	Private
Date Became Current:	Not reported
Date Ended Current:	Not reported
Owner/Operator Address:	101 PROSPECT AVE NW
Owner/Operator City,State,Zip:	CITY NOT REPORTED, OH 99998
Owner/Operator Telephone:	216-566-2000
Owner/Operator Telephone Ext:	Not reported
Owner/Operator Fax:	Not reported
Owner/Operator Email:	Not reported
Owner/Operator Indicator:	Operator
Owner/Operator Name:	SHERWIN WILLIAMS CO
Legal Status:	Private
Date Became Current:	18880101
Date Ended Current:	Not reported
Owner/Operator Address:	101 PROSPECT AVE NW
Owner/Operator City,State,Zip:	CLEVELAND, OH 44115
Owner/Operator Telephone:	Not reported
Owner/Operator Telephone Ext:	Not reported
Owner/Operator Fax:	Not reported
Owner/Operator Email:	Not reported
Owner/Operator Indicator:	Owner
Owner/Operator Name:	SHERWIN WILLIAMS CO
Legal Status:	Private
Date Became Current:	18880101
Date Ended Current:	Not reported
Owner/Operator Address:	101 PROSPECT AVE NW
Owner/Operator City,State,Zip:	CLEVELAND, OH 44115-1075
Owner/Operator Telephone:	Not reported
Owner/Operator Telephone Ext:	Not reported
Owner/Operator Fax:	Not reported
Owner/Operator Email:	Not reported

Map ID
Direction
Distance
Elevation

MAP FINDINGS

Site

Database(s)

EDR ID Number
EPA ID Number

SHERWIN WILLIAMS CO (Continued)

1000371369

Owner/Operator Indicator: Operator
Owner/Operator Name: SHERWIN WILLIAMS CO
Legal Status: Private
Date Became Current: 18850101
Date Ended Current: Not reported
Owner/Operator Address: 11541 S CHAMPLAIN AVE
Owner/Operator City,State,Zip: CHICAGO, IL 60628
Owner/Operator Telephone: 216-515-4629
Owner/Operator Telephone Ext: Not reported
Owner/Operator Fax: Not reported
Owner/Operator Email: JOHN.L.POLAK@SHERWIN.COM

Owner/Operator Indicator: Owner
Owner/Operator Name: SHERWIN WILLIAMS CO
Legal Status: Private
Date Became Current: 20020301
Date Ended Current: Not reported
Owner/Operator Address: 101 PROSPECT AVE NW
Owner/Operator City,State,Zip: CLEVELAND, OH 44115
Owner/Operator Telephone: Not reported
Owner/Operator Telephone Ext: Not reported
Owner/Operator Fax: Not reported
Owner/Operator Email: Not reported

Owner/Operator Indicator: Operator
Owner/Operator Name: SHERWIN WILLIAMS CO
Legal Status: Private
Date Became Current: 19000101
Date Ended Current: Not reported
Owner/Operator Address: 101 PROSPECT AVE NW
Owner/Operator City,State,Zip: CLEVELAND, OH 44115
Owner/Operator Telephone: Not reported
Owner/Operator Telephone Ext: Not reported
Owner/Operator Fax: Not reported
Owner/Operator Email: Not reported

Owner/Operator Indicator: Operator
Owner/Operator Name: SHERWIN WILLIAMS CO
Legal Status: Private
Date Became Current: 19000101
Date Ended Current: Not reported
Owner/Operator Address: 101 PROSPECT AVE NW
Owner/Operator City,State,Zip: CLEVELAND, OH 44115
Owner/Operator Telephone: Not reported
Owner/Operator Telephone Ext: Not reported
Owner/Operator Fax: Not reported
Owner/Operator Email: Not reported

Owner/Operator Indicator: Operator
Owner/Operator Name: SHERWIN WILLIAMS CO
Legal Status: Private
Date Became Current: 18850101
Date Ended Current: Not reported
Owner/Operator Address: 11541 S CHAMPLAIN AVE
Owner/Operator City,State,Zip: CHICAGO, IL 60628
Owner/Operator Telephone: 216-515-4629
Owner/Operator Telephone Ext: Not reported

Map ID
Direction
Distance
Elevation

MAP FINDINGS

Site

Database(s)

EDR ID Number
EPA ID Number

SHERWIN WILLIAMS CO (Continued)

1000371369

Owner/Operator Fax: Not reported
Owner/Operator Email: JOHN.L.POLAK@SHERWIN.COM

Owner/Operator Indicator: Owner
Owner/Operator Name: SHERWIN WILLIAMS CO
Legal Status: Private
Date Became Current: 18880101
Date Ended Current: Not reported
Owner/Operator Address: 101 PROSPECT AVE NW
Owner/Operator City,State,Zip: CLEVELAND, OH 44115-1075
Owner/Operator Telephone: Not reported
Owner/Operator Telephone Ext: Not reported
Owner/Operator Fax: Not reported
Owner/Operator Email: Not reported

Owner/Operator Indicator: Owner
Owner/Operator Name: SHERWIN WILLIAMS CO
Legal Status: Private
Date Became Current: 19801231
Date Ended Current: Not reported
Owner/Operator Address: 101 PROSPECT AVE NW
Owner/Operator City,State,Zip: CLEVELAND, OH 44115
Owner/Operator Telephone: Not reported
Owner/Operator Telephone Ext: Not reported
Owner/Operator Fax: Not reported
Owner/Operator Email: Not reported

Owner/Operator Indicator: Owner
Owner/Operator Name: SHERWIN WILLIAMS CO
Legal Status: Private
Date Became Current: 19000101
Date Ended Current: Not reported
Owner/Operator Address: 101 PROSPECT AVE NW
Owner/Operator City,State,Zip: CLEVELAND, OH 44115-1075
Owner/Operator Telephone: Not reported
Owner/Operator Telephone Ext: Not reported
Owner/Operator Fax: Not reported
Owner/Operator Email: Not reported

Owner/Operator Indicator: Operator
Owner/Operator Name: SHERWIN WILLIAMS CO
Legal Status: Private
Date Became Current: 19000101
Date Ended Current: Not reported
Owner/Operator Address: 101 PROSPECT AVE NW
Owner/Operator City,State,Zip: CLEVELAND, OH 44115
Owner/Operator Telephone: Not reported
Owner/Operator Telephone Ext: Not reported
Owner/Operator Fax: Not reported
Owner/Operator Email: Not reported

Owner/Operator Indicator: Operator
Owner/Operator Name: SHERWIN WILLIAMS CO
Legal Status: Private
Date Became Current: 18850101
Date Ended Current: Not reported
Owner/Operator Address: 101 PROSPECT AVE NW

Map ID
Direction
Distance
Elevation

MAP FINDINGS

Site

Database(s)

EDR ID Number
EPA ID Number

SHERWIN WILLIAMS CO (Continued)

1000371369

Owner/Operator City,State,Zip: CLEVELAND, OH 44115
Owner/Operator Telephone: Not reported
Owner/Operator Telephone Ext: Not reported
Owner/Operator Fax: Not reported
Owner/Operator Email: Not reported

Owner/Operator Indicator: Owner
Owner/Operator Name: SHERWIN WILLIAMS CO
Legal Status: Private
Date Became Current: 18880101
Date Ended Current: Not reported
Owner/Operator Address: 101 PROSPECT AVE NW
Owner/Operator City,State,Zip: CLEVELAND, OH 44115-1075
Owner/Operator Telephone: 216-515-4629
Owner/Operator Telephone Ext: Not reported
Owner/Operator Fax: Not reported
Owner/Operator Email: JOHN.L.POLAK@SHERWIN.COM

Owner/Operator Indicator: Owner
Owner/Operator Name: SHERWIN WILLIAMS CO
Legal Status: Private
Date Became Current: 18880101
Date Ended Current: Not reported
Owner/Operator Address: 101 PROSPECT AVE NW
Owner/Operator City,State,Zip: CLEVELAND, OH 44115-1075
Owner/Operator Telephone: Not reported
Owner/Operator Telephone Ext: Not reported
Owner/Operator Fax: Not reported
Owner/Operator Email: Not reported

Owner/Operator Indicator: Owner
Owner/Operator Name: THE SHERWIN WILLIAMS CO
Legal Status: Private
Date Became Current: Not reported
Date Ended Current: Not reported
Owner/Operator Address: 101 PROSPECT AVE NW
Owner/Operator City,State,Zip: CLEVELAND, OH 44115
Owner/Operator Telephone: 216-566-2000
Owner/Operator Telephone Ext: Not reported
Owner/Operator Fax: Not reported
Owner/Operator Email: Not reported

Owner/Operator Indicator: Owner
Owner/Operator Name: SHERWIN WILLIAMS CO
Legal Status: Private
Date Became Current: 19000101
Date Ended Current: Not reported
Owner/Operator Address: 101 PROSPECT AVE NW
Owner/Operator City,State,Zip: CLEVELAND, OH 44115-1075
Owner/Operator Telephone: Not reported
Owner/Operator Telephone Ext: Not reported
Owner/Operator Fax: Not reported
Owner/Operator Email: Not reported

Historic Generators:

Receive Date: 19801122
Handler Name: SHERWIN WILLIAMS KENSINGTON DSC

Map ID
Direction
Distance
Elevation

MAP FINDINGS

Site

Database(s)

EDR ID Number
EPA ID Number

SHERWIN WILLIAMS CO (Continued)

1000371369

Federal Waste Generator Description: Not a generator, verified
State District Owner: Not reported
Large Quantity Handler of Universal Waste: No
Recognized Trader Importer: No
Recognized Trader Exporter: No
Spent Lead Acid Battery Importer: No
Spent Lead Acid Battery Exporter: No
Current Record: No
Non Storage Recycler Activity: Not reported
Electronic Manifest Broker: Not reported

Receive Date: 20100301
Handler Name: SHERWIN WILLIAMS CO
Federal Waste Generator Description: Large Quantity Generator
State District Owner: Not reported
Large Quantity Handler of Universal Waste: No
Recognized Trader Importer: No
Recognized Trader Exporter: No
Spent Lead Acid Battery Importer: No
Spent Lead Acid Battery Exporter: No
Current Record: No
Non Storage Recycler Activity: Not reported
Electronic Manifest Broker: Not reported

Receive Date: 20120301
Handler Name: SHERWIN WILLIAMS CO
Federal Waste Generator Description: Large Quantity Generator
State District Owner: Not reported
Large Quantity Handler of Universal Waste: No
Recognized Trader Importer: No
Recognized Trader Exporter: No
Spent Lead Acid Battery Importer: No
Spent Lead Acid Battery Exporter: No
Current Record: No
Non Storage Recycler Activity: Not reported
Electronic Manifest Broker: Not reported

Receive Date: 20120301
Handler Name: SHERWIN WILLIAMS CO
Federal Waste Generator Description: Large Quantity Generator
State District Owner: Not reported
Large Quantity Handler of Universal Waste: No
Recognized Trader Importer: No
Recognized Trader Exporter: No
Spent Lead Acid Battery Importer: No
Spent Lead Acid Battery Exporter: No
Current Record: No
Non Storage Recycler Activity: Not reported
Electronic Manifest Broker: Not reported

Receive Date: 20130301
Handler Name: SHERWIN WILLIAMS CO
Federal Waste Generator Description: Large Quantity Generator
State District Owner: Not reported
Large Quantity Handler of Universal Waste: No
Recognized Trader Importer: No
Recognized Trader Exporter: No

Map ID
Direction
Distance
Elevation

MAP FINDINGS

Site

Database(s)

EDR ID Number
EPA ID Number

SHERWIN WILLIAMS CO (Continued)

1000371369

Spent Lead Acid Battery Importer: No
Spent Lead Acid Battery Exporter: No
Current Record: No
Non Storage Recycler Activity: Not reported
Electronic Manifest Broker: Not reported

Receive Date: 20160301
Handler Name: SHERWIN WILLIAMS CO
Federal Waste Generator Description: Large Quantity Generator
State District Owner: Not reported
Large Quantity Handler of Universal Waste: No
Recognized Trader Importer: No
Recognized Trader Exporter: No
Spent Lead Acid Battery Importer: No
Spent Lead Acid Battery Exporter: No
Current Record: No
Non Storage Recycler Activity: Not reported
Electronic Manifest Broker: Not reported

Receive Date: 20180301
Handler Name: SHERWIN WILLIAMS CO
Federal Waste Generator Description: Large Quantity Generator
State District Owner: Not reported
Large Quantity Handler of Universal Waste: No
Recognized Trader Importer: No
Recognized Trader Exporter: No
Spent Lead Acid Battery Importer: No
Spent Lead Acid Battery Exporter: No
Current Record: No
Non Storage Recycler Activity: No
Electronic Manifest Broker: No

Receive Date: 20200228
Handler Name: SHERWIN WILLIAMS CO
Federal Waste Generator Description: Large Quantity Generator
State District Owner: Not reported
Large Quantity Handler of Universal Waste: No
Recognized Trader Importer: No
Recognized Trader Exporter: No
Spent Lead Acid Battery Importer: No
Spent Lead Acid Battery Exporter: No
Current Record: No
Non Storage Recycler Activity: No
Electronic Manifest Broker: No

Receive Date: 20211110
Handler Name: SHERWIN WILLIAMS CO
Federal Waste Generator Description: Not a generator, verified
State District Owner: IL
Large Quantity Handler of Universal Waste: No
Recognized Trader Importer: No
Recognized Trader Exporter: No
Spent Lead Acid Battery Importer: No
Spent Lead Acid Battery Exporter: No
Current Record: Yes
Non Storage Recycler Activity: No
Electronic Manifest Broker: No

Map ID
Direction
Distance
Elevation

MAP FINDINGS

Site

Database(s)

EDR ID Number
EPA ID Number

SHERWIN WILLIAMS CO (Continued)

1000371369

Receive Date: 20211103
Handler Name: SHERWIN WILLIAMS CO
Federal Waste Generator Description: Not a generator, verified
State District Owner: IL
Large Quantity Handler of Universal Waste: No
Recognized Trader Importer: No
Recognized Trader Exporter: No
Spent Lead Acid Battery Importer: No
Spent Lead Acid Battery Exporter: No
Current Record: No
Non Storage Recycler Activity: No
Electronic Manifest Broker: No

Receive Date: 19931019
Handler Name: SHERWIN WILLIAMS KENSINGTON DSC
Federal Waste Generator Description: Large Quantity Generator
State District Owner: Not reported
Large Quantity Handler of Universal Waste: No
Recognized Trader Importer: No
Recognized Trader Exporter: No
Spent Lead Acid Battery Importer: No
Spent Lead Acid Battery Exporter: No
Current Record: No
Non Storage Recycler Activity: Not reported
Electronic Manifest Broker: Not reported

Receive Date: 19910301
Handler Name: SHERWIN WILLIAMS KENSINGTON DSC
Federal Waste Generator Description: Not a generator, verified
State District Owner: Not reported
Large Quantity Handler of Universal Waste: No
Recognized Trader Importer: No
Recognized Trader Exporter: No
Spent Lead Acid Battery Importer: No
Spent Lead Acid Battery Exporter: No
Current Record: No
Non Storage Recycler Activity: Not reported
Electronic Manifest Broker: Not reported

Receive Date: 20071231
Handler Name: SHERWIN WILLIAMS CO
Federal Waste Generator Description: Large Quantity Generator
State District Owner: Not reported
Large Quantity Handler of Universal Waste: No
Recognized Trader Importer: No
Recognized Trader Exporter: No
Spent Lead Acid Battery Importer: No
Spent Lead Acid Battery Exporter: No
Current Record: No
Non Storage Recycler Activity: Not reported
Electronic Manifest Broker: Not reported

Receive Date: 19800818
Handler Name: SHERWIN WILLIAMS KENSINGTON DSC
Federal Waste Generator Description: Large Quantity Generator
State District Owner: Not reported
Large Quantity Handler of Universal Waste: No

Map ID
Direction
Distance
Elevation

MAP FINDINGS

Site

Database(s)

EDR ID Number
EPA ID Number

SHERWIN WILLIAMS CO (Continued)

1000371369

Recognized Trader Importer: No
Recognized Trader Exporter: No
Spent Lead Acid Battery Importer: No
Spent Lead Acid Battery Exporter: No
Current Record: No
Non Storage Recycler Activity: Not reported
Electronic Manifest Broker: Not reported

Receive Date: 20070814
Handler Name: SHERWIN WILLIAMS CO
Federal Waste Generator Description: Large Quantity Generator
State District Owner: Not reported
Large Quantity Handler of Universal Waste: No
Recognized Trader Importer: No
Recognized Trader Exporter: No
Spent Lead Acid Battery Importer: No
Spent Lead Acid Battery Exporter: No
Current Record: No
Non Storage Recycler Activity: Not reported
Electronic Manifest Broker: Not reported

Receive Date: 19900301
Handler Name: SHERWIN WILLIAMS CO
Federal Waste Generator Description: Large Quantity Generator
State District Owner: Not reported
Large Quantity Handler of Universal Waste: No
Recognized Trader Importer: No
Recognized Trader Exporter: No
Spent Lead Acid Battery Importer: No
Spent Lead Acid Battery Exporter: No
Current Record: No
Non Storage Recycler Activity: Not reported
Electronic Manifest Broker: Not reported

Receive Date: 19920301
Handler Name: SHERWIN WILLIAMS CO
Federal Waste Generator Description: Large Quantity Generator
State District Owner: Not reported
Large Quantity Handler of Universal Waste: No
Recognized Trader Importer: No
Recognized Trader Exporter: No
Spent Lead Acid Battery Importer: No
Spent Lead Acid Battery Exporter: No
Current Record: No
Non Storage Recycler Activity: Not reported
Electronic Manifest Broker: Not reported

Receive Date: 19940301
Handler Name: SHERWIN WILLIAMS CO
Federal Waste Generator Description: Large Quantity Generator
State District Owner: Not reported
Large Quantity Handler of Universal Waste: No
Recognized Trader Importer: No
Recognized Trader Exporter: No
Spent Lead Acid Battery Importer: No
Spent Lead Acid Battery Exporter: No
Current Record: No

Map ID
Direction
Distance
Elevation

MAP FINDINGS

Site

Database(s)

EDR ID Number
EPA ID Number

SHERWIN WILLIAMS CO (Continued)

1000371369

Non Storage Recycler Activity:	Not reported
Electronic Manifest Broker:	Not reported
Receive Date:	19960301
Handler Name:	SHERWIN WILLIAMS CO
Federal Waste Generator Description:	Large Quantity Generator
State District Owner:	Not reported
Large Quantity Handler of Universal Waste:	No
Recognized Trader Importer:	No
Recognized Trader Exporter:	No
Spent Lead Acid Battery Importer:	No
Spent Lead Acid Battery Exporter:	No
Current Record:	No
Non Storage Recycler Activity:	Not reported
Electronic Manifest Broker:	Not reported
Receive Date:	19980301
Handler Name:	SHERWIN WILLIAMS CO
Federal Waste Generator Description:	Large Quantity Generator
State District Owner:	Not reported
Large Quantity Handler of Universal Waste:	No
Recognized Trader Importer:	No
Recognized Trader Exporter:	No
Spent Lead Acid Battery Importer:	No
Spent Lead Acid Battery Exporter:	No
Current Record:	No
Non Storage Recycler Activity:	Not reported
Electronic Manifest Broker:	Not reported
Receive Date:	20000301
Handler Name:	SHERWIN WILLIAMS CO
Federal Waste Generator Description:	Large Quantity Generator
State District Owner:	Not reported
Large Quantity Handler of Universal Waste:	No
Recognized Trader Importer:	No
Recognized Trader Exporter:	No
Spent Lead Acid Battery Importer:	No
Spent Lead Acid Battery Exporter:	No
Current Record:	No
Non Storage Recycler Activity:	Not reported
Electronic Manifest Broker:	Not reported
Receive Date:	20020301
Handler Name:	SHERWIN WILLIAMS CO
Federal Waste Generator Description:	Large Quantity Generator
State District Owner:	Not reported
Large Quantity Handler of Universal Waste:	No
Recognized Trader Importer:	No
Recognized Trader Exporter:	No
Spent Lead Acid Battery Importer:	No
Spent Lead Acid Battery Exporter:	No
Current Record:	No
Non Storage Recycler Activity:	Not reported
Electronic Manifest Broker:	Not reported
Receive Date:	20040301
Handler Name:	SHERWIN WILLIAMS CO

Map ID
Direction
Distance
Elevation

MAP FINDINGS

Site

Database(s)

EDR ID Number
EPA ID Number

SHERWIN WILLIAMS CO (Continued)

1000371369

Federal Waste Generator Description: Large Quantity Generator
State District Owner: Not reported
Large Quantity Handler of Universal Waste: No
Recognized Trader Importer: No
Recognized Trader Exporter: No
Spent Lead Acid Battery Importer: No
Spent Lead Acid Battery Exporter: No
Current Record: No
Non Storage Recycler Activity: Not reported
Electronic Manifest Broker: Not reported

Receive Date: 20060301
Handler Name: SHERWIN WILLIAMS CO
Federal Waste Generator Description: Large Quantity Generator
State District Owner: Not reported
Large Quantity Handler of Universal Waste: No
Recognized Trader Importer: No
Recognized Trader Exporter: No
Spent Lead Acid Battery Importer: No
Spent Lead Acid Battery Exporter: No
Current Record: No
Non Storage Recycler Activity: Not reported
Electronic Manifest Broker: Not reported

Receive Date: 20080301
Handler Name: SHERWIN WILLIAMS CO
Federal Waste Generator Description: Large Quantity Generator
State District Owner: Not reported
Large Quantity Handler of Universal Waste: No
Recognized Trader Importer: No
Recognized Trader Exporter: No
Spent Lead Acid Battery Importer: No
Spent Lead Acid Battery Exporter: No
Current Record: No
Non Storage Recycler Activity: Not reported
Electronic Manifest Broker: Not reported

List of NAICS Codes and Descriptions:

NAICS Code: 315111
NAICS Description: SHEER HOSIERY MILLS

NAICS Code: 32311
NAICS Description: PRINTING

NAICS Code: 325192
NAICS Description: CYCLIC CRUDE AND INTERMEDIATE MANUFACTURING

NAICS Code: 32551
NAICS Description: PAINT AND COATING MANUFACTURING

NAICS Code: 325510
NAICS Description: PAINT AND COATING MANUFACTURING

NAICS Code: 332431
NAICS Description: METAL CAN MANUFACTURING

Map ID
Direction
Distance
Elevation

MAP FINDINGS

Site

Database(s)

EDR ID Number
EPA ID Number

SHERWIN WILLIAMS CO (Continued)

1000371369

Facility Has Received Notices of Violation:

Found Violation:	Yes
Agency Which Determined Violation:	EPA
Violation Short Description:	TSD - Financial Requirements
Date Violation was Determined:	19920214
Actual Return to Compliance Date:	19971106
Return to Compliance Qualifier:	Documented
Violation Responsible Agency:	EPA
Scheduled Compliance Date:	Not reported
Enforcement Identifier:	005
Date of Enforcement Action:	19971106
Enforcement Responsible Agency:	EPA
Enforcement Docket Number:	93-C-4267
Enforcement Attorney:	R5RP
Corrective Action Component:	No
Appeal Initiated Date:	Not reported
Appeal Resolution Date:	Not reported
Disposition Status Date:	Not reported
Disposition Status:	Not reported
Disposition Status Description:	Not reported
Consent/Final Order Sequence Number:	Not reported
Consent/Final Order Respondent Name:	Not reported
Consent/Final Order Lead Agency:	Not reported
Enforcement Type:	FINAL CIVIL JUDICIAL ACTION FOR COMPLIANCE AND/OR MONETARY PENALTY
Enforcement Responsible Person:	Not reported
Enforcement Responsible Sub-Organization:	MW
SEP Sequence Number:	2
SEP Expenditure Amount:	150000
SEP Scheduled Completion Date:	20021106
SEP Actual Date:	Not reported
SEP Defaulted Date:	Not reported
SEP Type:	ERE
SEP Type Description:	Environmental Restoration
Proposed Amount:	Not reported
Final Monetary Amount:	4700000
Paid Amount:	4700000
Final Count:	1
Final Amount:	4700000
Found Violation:	Yes
Agency Which Determined Violation:	State
Violation Short Description:	Generators - General
Date Violation was Determined:	19850425
Actual Return to Compliance Date:	19860505
Return to Compliance Qualifier:	Observed
Violation Responsible Agency:	State
Scheduled Compliance Date:	Not reported
Enforcement Identifier:	017
Date of Enforcement Action:	19850510
Enforcement Responsible Agency:	State
Enforcement Docket Number:	Not reported
Enforcement Attorney:	Not reported
Corrective Action Component:	No
Appeal Initiated Date:	Not reported
Appeal Resolution Date:	Not reported
Disposition Status Date:	Not reported
Disposition Status:	Not reported

Map ID
Direction
Distance
Elevation

MAP FINDINGS

Site

Database(s)

EDR ID Number
EPA ID Number

SHERWIN WILLIAMS CO (Continued)

1000371369

Disposition Status Description:	Not reported
Consent/Final Order Sequence Number:	Not reported
Consent/Final Order Respondent Name:	Not reported
Consent/Final Order Lead Agency:	Not reported
Enforcement Type:	WRITTEN INFORMAL
Enforcement Responsible Person:	ILBE
Enforcement Responsible Sub-Organization:	F2
SEP Sequence Number:	Not reported
SEP Expenditure Amount:	Not reported
SEP Scheduled Completion Date:	Not reported
SEP Actual Date:	Not reported
SEP Defaulted Date:	Not reported
SEP Type:	Not reported
SEP Type Description:	Not reported
Proposed Amount:	Not reported
Final Monetary Amount:	Not reported
Paid Amount:	Not reported
Final Count:	Not reported
Final Amount:	Not reported
Found Violation:	Yes
Agency Which Determined Violation:	EPA
Violation Short Description:	TSD - General
Date Violation was Determined:	19920214
Actual Return to Compliance Date:	19971106
Return to Compliance Qualifier:	Documented
Violation Responsible Agency:	EPA
Scheduled Compliance Date:	Not reported
Enforcement Identifier:	005
Date of Enforcement Action:	19971106
Enforcement Responsible Agency:	EPA
Enforcement Docket Number:	93-C-4267
Enforcement Attorney:	R5RP
Corrective Action Component:	No
Appeal Initiated Date:	Not reported
Appeal Resolution Date:	Not reported
Disposition Status Date:	Not reported
Disposition Status:	Not reported
Disposition Status Description:	Not reported
Consent/Final Order Sequence Number:	Not reported
Consent/Final Order Respondent Name:	Not reported
Consent/Final Order Lead Agency:	Not reported
Enforcement Type:	FINAL CIVIL JUDICIAL ACTION FOR COMPLIANCE AND/OR MONETARY PENALTY
Enforcement Responsible Person:	Not reported
Enforcement Responsible Sub-Organization:	MW
SEP Sequence Number:	1
SEP Expenditure Amount:	950000
SEP Scheduled Completion Date:	20021106
SEP Actual Date:	Not reported
SEP Defaulted Date:	Not reported
SEP Type:	ERE
SEP Type Description:	Environmental Restoration
Proposed Amount:	Not reported
Final Monetary Amount:	4700000
Paid Amount:	4700000
Final Count:	1
Final Amount:	4700000

Map ID
Direction
Distance
Elevation

MAP FINDINGS

Site

Database(s)

EDR ID Number
EPA ID Number

SHERWIN WILLIAMS CO (Continued)

1000371369

Found Violation:	Yes
Agency Which Determined Violation:	EPA
Violation Short Description:	TSD - Manifest/Records/Reporting
Date Violation was Determined:	19920214
Actual Return to Compliance Date:	19971106
Return to Compliance Qualifier:	Documented
Violation Responsible Agency:	EPA
Scheduled Compliance Date:	Not reported
Enforcement Identifier:	005
Date of Enforcement Action:	19971106
Enforcement Responsible Agency:	EPA
Enforcement Docket Number:	93-C-4267
Enforcement Attorney:	R5RP
Corrective Action Component:	No
Appeal Initiated Date:	Not reported
Appeal Resolution Date:	Not reported
Disposition Status Date:	Not reported
Disposition Status:	Not reported
Disposition Status Description:	Not reported
Consent/Final Order Sequence Number:	Not reported
Consent/Final Order Respondent Name:	Not reported
Consent/Final Order Lead Agency:	Not reported
Enforcement Type:	FINAL CIVIL JUDICIAL ACTION FOR COMPLIANCE AND/OR MONETARY PENALTY
Enforcement Responsible Person:	Not reported
Enforcement Responsible Sub-Organization:	MW
SEP Sequence Number:	1
SEP Expenditure Amount:	950000
SEP Scheduled Completion Date:	20021106
SEP Actual Date:	Not reported
SEP Defaulted Date:	Not reported
SEP Type:	ERE
SEP Type Description:	Environmental Restoration
Proposed Amount:	Not reported
Final Monetary Amount:	4700000
Paid Amount:	4700000
Final Count:	1
Final Amount:	4700000
Found Violation:	Yes
Agency Which Determined Violation:	State
Violation Short Description:	Generators - General
Date Violation was Determined:	19840716
Actual Return to Compliance Date:	19841221
Return to Compliance Qualifier:	Observed
Violation Responsible Agency:	State
Scheduled Compliance Date:	19840820
Enforcement Identifier:	006
Date of Enforcement Action:	19840719
Enforcement Responsible Agency:	State
Enforcement Docket Number:	Not reported
Enforcement Attorney:	Not reported
Corrective Action Component:	No
Appeal Initiated Date:	Not reported
Appeal Resolution Date:	Not reported
Disposition Status Date:	Not reported
Disposition Status:	Not reported
Disposition Status Description:	Not reported

Map ID
Direction
Distance
Elevation

MAP FINDINGS

Site

Database(s)

EDR ID Number
EPA ID Number

SHERWIN WILLIAMS CO (Continued)

1000371369

Consent/Final Order Sequence Number: Not reported
Consent/Final Order Respondent Name: Not reported
Consent/Final Order Lead Agency: Not reported
Enforcement Type: WRITTEN INFORMAL
Enforcement Responsible Person: Not reported
Enforcement Responsible Sub-Organization: Not reported
SEP Sequence Number: Not reported
SEP Expenditure Amount: Not reported
SEP Scheduled Completion Date: Not reported
SEP Actual Date: Not reported
SEP Defaulted Date: Not reported
SEP Type: Not reported
SEP Type Description: Not reported
Proposed Amount: Not reported
Final Monetary Amount: Not reported
Paid Amount: Not reported
Final Count: Not reported
Final Amount: Not reported

Found Violation: Yes
Agency Which Determined Violation: EPA
Violation Short Description: TSD - Financial Requirements
Date Violation was Determined: 19920214
Actual Return to Compliance Date: 19971106
Return to Compliance Qualifier: Documented
Violation Responsible Agency: EPA
Scheduled Compliance Date: Not reported
Enforcement Identifier: 005
Date of Enforcement Action: 19971106
Enforcement Responsible Agency: EPA
Enforcement Docket Number: 93-C-4267
Enforcement Attorney: R5RP
Corrective Action Component: No
Appeal Initiated Date: Not reported
Appeal Resolution Date: Not reported
Disposition Status Date: Not reported
Disposition Status: Not reported
Disposition Status Description: Not reported

Consent/Final Order Sequence Number: Not reported
Consent/Final Order Respondent Name: Not reported
Consent/Final Order Lead Agency: Not reported
Enforcement Type: FINAL CIVIL JUDICIAL ACTION FOR COMPLIANCE AND/OR MONETARY PENALTY
Enforcement Responsible Person: Not reported
Enforcement Responsible Sub-Organization: MW
SEP Sequence Number: 2
SEP Expenditure Amount: 150000
SEP Scheduled Completion Date: 20021106
SEP Actual Date: Not reported
SEP Defaulted Date: Not reported
SEP Type: ERE
SEP Type Description: Environmental Restoration
Proposed Amount: Not reported
Final Monetary Amount: 4700000
Paid Amount: 4700000
Final Count: 1
Final Amount: 4700000

Map ID
 Direction
 Distance
 Elevation

MAP FINDINGS

Site

Database(s)

EDR ID Number
 EPA ID Number

SHERWIN WILLIAMS CO (Continued)

1000371369

Found Violation:	No
Agency Which Determined Violation:	Not reported
Violation Short Description:	Not reported
Date Violation was Determined:	Not reported
Actual Return to Compliance Date:	Not reported
Return to Compliance Qualifier:	Not reported
Violation Responsible Agency:	Not reported
Scheduled Compliance Date:	Not reported
Enforcement Identifier:	Not reported
Date of Enforcement Action:	Not reported
Enforcement Responsible Agency:	Not reported
Enforcement Docket Number:	Not reported
Enforcement Attorney:	Not reported
Corrective Action Component:	Not reported
Appeal Initiated Date:	Not reported
Appeal Resolution Date:	Not reported
Disposition Status Date:	Not reported
Disposition Status:	Not reported
Disposition Status Description:	Not reported
Consent/Final Order Sequence Number:	Not reported
Consent/Final Order Respondent Name:	Not reported
Consent/Final Order Lead Agency:	Not reported
Enforcement Type:	Not reported
Enforcement Responsible Person:	Not reported
Enforcement Responsible Sub-Organization:	Not reported
SEP Sequence Number:	Not reported
SEP Expenditure Amount:	Not reported
SEP Scheduled Completion Date:	Not reported
SEP Actual Date:	Not reported
SEP Defaulted Date:	Not reported
SEP Type:	Not reported
SEP Type Description:	Not reported
Proposed Amount:	Not reported
Final Monetary Amount:	Not reported
Paid Amount:	Not reported
Final Count:	Not reported
Final Amount:	Not reported
Found Violation:	Yes
Agency Which Determined Violation:	EPA
Violation Short Description:	TSD - Financial Requirements
Date Violation was Determined:	19920214
Actual Return to Compliance Date:	19971106
Return to Compliance Qualifier:	Documented
Violation Responsible Agency:	EPA
Scheduled Compliance Date:	Not reported
Enforcement Identifier:	005
Date of Enforcement Action:	19971106
Enforcement Responsible Agency:	EPA
Enforcement Docket Number:	93-C-4267
Enforcement Attorney:	R5RP
Corrective Action Component:	No
Appeal Initiated Date:	Not reported
Appeal Resolution Date:	Not reported
Disposition Status Date:	Not reported
Disposition Status:	Not reported
Disposition Status Description:	Not reported

Map ID
Direction
Distance
Elevation

MAP FINDINGS

Site

Database(s)

EDR ID Number
EPA ID Number

SHERWIN WILLIAMS CO (Continued)

1000371369

Consent/Final Order Sequence Number: Not reported
Consent/Final Order Respondent Name: Not reported
Consent/Final Order Lead Agency: Not reported
Enforcement Type: FINAL CIVIL JUDICIAL ACTION FOR COMPLIANCE AND/OR MONETARY PENALTY
Enforcement Responsible Person: Not reported
Enforcement Responsible Sub-Organization: MW
SEP Sequence Number: 1
SEP Expenditure Amount: 950000
SEP Scheduled Completion Date: 20021106
SEP Actual Date: Not reported
SEP Defaulted Date: Not reported
SEP Type: ERE
SEP Type Description: Environmental Restoration
Proposed Amount: Not reported
Final Monetary Amount: 4700000
Paid Amount: 4700000
Final Count: 1
Final Amount: 4700000

Found Violation: Yes
Agency Which Determined Violation: EPA
Violation Short Description: TSD - Tank System Standards
Date Violation was Determined: 19920214
Actual Return to Compliance Date: 19971106
Return to Compliance Qualifier: Documented
Violation Responsible Agency: EPA
Scheduled Compliance Date: Not reported
Enforcement Identifier: 005
Date of Enforcement Action: 19971106
Enforcement Responsible Agency: EPA
Enforcement Docket Number: 93-C-4267
Enforcement Attorney: R5RP
Corrective Action Component: No
Appeal Initiated Date: Not reported
Appeal Resolution Date: Not reported
Disposition Status Date: Not reported
Disposition Status: Not reported
Disposition Status Description: Not reported

Consent/Final Order Sequence Number: Not reported
Consent/Final Order Respondent Name: Not reported
Consent/Final Order Lead Agency: Not reported
Enforcement Type: FINAL CIVIL JUDICIAL ACTION FOR COMPLIANCE AND/OR MONETARY PENALTY
Enforcement Responsible Person: Not reported
Enforcement Responsible Sub-Organization: MW
SEP Sequence Number: 1
SEP Expenditure Amount: 950000
SEP Scheduled Completion Date: 20021106
SEP Actual Date: Not reported
SEP Defaulted Date: Not reported
SEP Type: ERE
SEP Type Description: Environmental Restoration
Proposed Amount: Not reported
Final Monetary Amount: 4700000
Paid Amount: 4700000
Final Count: 1
Final Amount: 4700000

Map ID
Direction
Distance
Elevation

MAP FINDINGS

Site

Database(s)

EDR ID Number
EPA ID Number

SHERWIN WILLIAMS CO (Continued)

1000371369

Found Violation:	No
Agency Which Determined Violation:	Not reported
Violation Short Description:	Not reported
Date Violation was Determined:	Not reported
Actual Return to Compliance Date:	Not reported
Return to Compliance Qualifier:	Not reported
Violation Responsible Agency:	Not reported
Scheduled Compliance Date:	Not reported
Enforcement Identifier:	Not reported
Date of Enforcement Action:	Not reported
Enforcement Responsible Agency:	Not reported
Enforcement Docket Number:	Not reported
Enforcement Attorney:	Not reported
Corrective Action Component:	Not reported
Appeal Initiated Date:	Not reported
Appeal Resolution Date:	Not reported
Disposition Status Date:	Not reported
Disposition Status:	Not reported
Disposition Status Description:	Not reported
Consent/Final Order Sequence Number:	Not reported
Consent/Final Order Respondent Name:	Not reported
Consent/Final Order Lead Agency:	Not reported
Enforcement Type:	Not reported
Enforcement Responsible Person:	Not reported
Enforcement Responsible Sub-Organization:	Not reported
SEP Sequence Number:	Not reported
SEP Expenditure Amount:	Not reported
SEP Scheduled Completion Date:	Not reported
SEP Actual Date:	Not reported
SEP Defaulted Date:	Not reported
SEP Type:	Not reported
SEP Type Description:	Not reported
Proposed Amount:	Not reported
Final Monetary Amount:	Not reported
Paid Amount:	Not reported
Final Count:	Not reported
Final Amount:	Not reported
Found Violation:	Yes
Agency Which Determined Violation:	State
Violation Short Description:	TSD IS-Ground-Water Monitoring
Date Violation was Determined:	19831103
Actual Return to Compliance Date:	19840406
Return to Compliance Qualifier:	Observed
Violation Responsible Agency:	State
Scheduled Compliance Date:	Not reported
Enforcement Identifier:	001
Date of Enforcement Action:	19831201
Enforcement Responsible Agency:	State
Enforcement Docket Number:	Not reported
Enforcement Attorney:	Not reported
Corrective Action Component:	No
Appeal Initiated Date:	Not reported
Appeal Resolution Date:	Not reported
Disposition Status Date:	Not reported
Disposition Status:	Not reported
Disposition Status Description:	Not reported

Map ID
Direction
Distance
Elevation

MAP FINDINGS

Site

Database(s)

EDR ID Number
EPA ID Number

SHERWIN WILLIAMS CO (Continued)

1000371369

Consent/Final Order Sequence Number: Not reported
Consent/Final Order Respondent Name: Not reported
Consent/Final Order Lead Agency: Not reported
Enforcement Type: WRITTEN INFORMAL
Enforcement Responsible Person: ILCL
Enforcement Responsible Sub-Organization: F2
SEP Sequence Number: Not reported
SEP Expenditure Amount: Not reported
SEP Scheduled Completion Date: Not reported
SEP Actual Date: Not reported
SEP Defaulted Date: Not reported
SEP Type: Not reported
SEP Type Description: Not reported
Proposed Amount: Not reported
Final Monetary Amount: Not reported
Paid Amount: Not reported
Final Count: Not reported
Final Amount: Not reported

Found Violation: Yes
Agency Which Determined Violation: State
Violation Short Description: Generators - General
Date Violation was Determined: 19840919
Actual Return to Compliance Date: 19841221
Return to Compliance Qualifier: Observed
Violation Responsible Agency: State
Scheduled Compliance Date: 19841130
Enforcement Identifier: 008
Date of Enforcement Action: 19841115
Enforcement Responsible Agency: State
Enforcement Docket Number: Not reported
Enforcement Attorney: Not reported
Corrective Action Component: No
Appeal Initiated Date: Not reported
Appeal Resolution Date: Not reported
Disposition Status Date: Not reported
Disposition Status: Not reported
Disposition Status Description: Not reported

Consent/Final Order Sequence Number: Not reported
Consent/Final Order Respondent Name: Not reported
Consent/Final Order Lead Agency: Not reported
Enforcement Type: WRITTEN INFORMAL
Enforcement Responsible Person: Not reported
Enforcement Responsible Sub-Organization: Not reported
SEP Sequence Number: Not reported
SEP Expenditure Amount: Not reported
SEP Scheduled Completion Date: Not reported
SEP Actual Date: Not reported
SEP Defaulted Date: Not reported
SEP Type: Not reported
SEP Type Description: Not reported
Proposed Amount: Not reported
Final Monetary Amount: Not reported
Paid Amount: Not reported
Final Count: Not reported
Final Amount: Not reported

Map ID
 Direction
 Distance
 Elevation

MAP FINDINGS

Site

Database(s)

EDR ID Number
 EPA ID Number

SHERWIN WILLIAMS CO (Continued)

1000371369

Found Violation:	Yes
Agency Which Determined Violation:	EPA
Violation Short Description:	TSD - Closure/Post-Closure
Date Violation was Determined:	19920214
Actual Return to Compliance Date:	19971106
Return to Compliance Qualifier:	Documented
Violation Responsible Agency:	EPA
Scheduled Compliance Date:	Not reported
Enforcement Identifier:	005
Date of Enforcement Action:	19971106
Enforcement Responsible Agency:	EPA
Enforcement Docket Number:	93-C-4267
Enforcement Attorney:	R5RP
Corrective Action Component:	No
Appeal Initiated Date:	Not reported
Appeal Resolution Date:	Not reported
Disposition Status Date:	Not reported
Disposition Status:	Not reported
Disposition Status Description:	Not reported
Consent/Final Order Sequence Number:	Not reported
Consent/Final Order Respondent Name:	Not reported
Consent/Final Order Lead Agency:	Not reported
Enforcement Type:	FINAL CIVIL JUDICIAL ACTION FOR COMPLIANCE AND/OR MONETARY PENALTY
Enforcement Responsible Person:	Not reported
Enforcement Responsible Sub-Organization:	MW
SEP Sequence Number:	2
SEP Expenditure Amount:	150000
SEP Scheduled Completion Date:	20021106
SEP Actual Date:	Not reported
SEP Defaulted Date:	Not reported
SEP Type:	ERE
SEP Type Description:	Environmental Restoration
Proposed Amount:	Not reported
Final Monetary Amount:	4700000
Paid Amount:	4700000
Final Count:	1
Final Amount:	4700000
Found Violation:	Yes
Agency Which Determined Violation:	EPA
Violation Short Description:	TSD - Tank System Standards
Date Violation was Determined:	19920214
Actual Return to Compliance Date:	19971106
Return to Compliance Qualifier:	Documented
Violation Responsible Agency:	EPA
Scheduled Compliance Date:	Not reported
Enforcement Identifier:	004
Date of Enforcement Action:	19930716
Enforcement Responsible Agency:	EPA
Enforcement Docket Number:	93-C-4267
Enforcement Attorney:	R5RP
Corrective Action Component:	No
Appeal Initiated Date:	Not reported
Appeal Resolution Date:	Not reported
Disposition Status Date:	Not reported
Disposition Status:	Not reported
Disposition Status Description:	Not reported

Map ID
Direction
Distance
Elevation

MAP FINDINGS

Site

Database(s)

EDR ID Number
EPA ID Number

SHERWIN WILLIAMS CO (Continued)

1000371369

Consent/Final Order Sequence Number: Not reported
Consent/Final Order Respondent Name: Not reported
Consent/Final Order Lead Agency: Not reported
Enforcement Type: INITIAL CIVIL JUDICIAL ACTION FOR COMPLIANCE AND/OR MONETARY PENALTY
Enforcement Responsible Person: R5WF
Enforcement Responsible Sub-Organization: MW
SEP Sequence Number: Not reported
SEP Expenditure Amount: Not reported
SEP Scheduled Completion Date: Not reported
SEP Actual Date: Not reported
SEP Defaulted Date: Not reported
SEP Type: Not reported
SEP Type Description: Not reported
Proposed Amount: Not reported
Final Monetary Amount: Not reported
Paid Amount: Not reported
Final Count: Not reported
Final Amount: Not reported

Found Violation: Yes
Agency Which Determined Violation: State
Violation Short Description: Generators - General
Date Violation was Determined: 19840817
Actual Return to Compliance Date: 19841221
Return to Compliance Qualifier: Observed
Violation Responsible Agency: State
Scheduled Compliance Date: 19841020
Enforcement Identifier: 010
Date of Enforcement Action: 19840920
Enforcement Responsible Agency: State
Enforcement Docket Number: Not reported
Enforcement Attorney: Not reported
Corrective Action Component: No
Appeal Initiated Date: Not reported
Appeal Resolution Date: Not reported
Disposition Status Date: Not reported
Disposition Status: Not reported
Disposition Status Description: Not reported

Consent/Final Order Sequence Number: Not reported
Consent/Final Order Respondent Name: Not reported
Consent/Final Order Lead Agency: Not reported
Enforcement Type: WRITTEN INFORMAL
Enforcement Responsible Person: Not reported
Enforcement Responsible Sub-Organization: Not reported
SEP Sequence Number: Not reported
SEP Expenditure Amount: Not reported
SEP Scheduled Completion Date: Not reported
SEP Actual Date: Not reported
SEP Defaulted Date: Not reported
SEP Type: Not reported
SEP Type Description: Not reported
Proposed Amount: Not reported
Final Monetary Amount: Not reported
Paid Amount: Not reported
Final Count: Not reported
Final Amount: Not reported

Map ID
Direction
Distance
Elevation

MAP FINDINGS

Site

Database(s)

EDR ID Number
EPA ID Number

SHERWIN WILLIAMS CO (Continued)

1000371369

Found Violation: Yes
Agency Which Determined Violation: State
Violation Short Description: TSD IS-Manifest/Records/Reporting
Date Violation was Determined: 20070123
Actual Return to Compliance Date: Not reported
Return to Compliance Qualifier: Not reported
Violation Responsible Agency: EPA
Scheduled Compliance Date: Not reported
Enforcement Identifier: Not reported
Date of Enforcement Action: Not reported
Enforcement Responsible Agency: Not reported
Enforcement Docket Number: Not reported
Enforcement Attorney: Not reported
Corrective Action Component: Not reported
Appeal Initiated Date: Not reported
Appeal Resolution Date: Not reported
Disposition Status Date: Not reported
Disposition Status: Not reported
Disposition Status Description: Not reported
Consent/Final Order Sequence Number: Not reported
Consent/Final Order Respondent Name: Not reported
Consent/Final Order Lead Agency: Not reported
Enforcement Type: Not reported
Enforcement Responsible Person: Not reported
Enforcement Responsible Sub-Organization: Not reported
SEP Sequence Number: Not reported
SEP Expenditure Amount: Not reported
SEP Scheduled Completion Date: Not reported
SEP Actual Date: Not reported
SEP Defaulted Date: Not reported
SEP Type: Not reported
SEP Type Description: Not reported
Proposed Amount: Not reported
Final Monetary Amount: Not reported
Paid Amount: Not reported
Final Count: Not reported
Final Amount: Not reported

Found Violation: Yes
Agency Which Determined Violation: EPA
Violation Short Description: TSD - Financial Requirements
Date Violation was Determined: 19920214
Actual Return to Compliance Date: 19971106
Return to Compliance Qualifier: Documented
Violation Responsible Agency: EPA
Scheduled Compliance Date: Not reported
Enforcement Identifier: 005
Date of Enforcement Action: 19971106
Enforcement Responsible Agency: EPA
Enforcement Docket Number: 93-C-4267
Enforcement Attorney: R5RP
Corrective Action Component: No
Appeal Initiated Date: Not reported
Appeal Resolution Date: Not reported
Disposition Status Date: Not reported
Disposition Status: Not reported
Disposition Status Description: Not reported

Map ID
Direction
Distance
Elevation

MAP FINDINGS

Site

Database(s)

EDR ID Number
EPA ID Number

SHERWIN WILLIAMS CO (Continued)

1000371369

Consent/Final Order Sequence Number: Not reported
Consent/Final Order Respondent Name: Not reported
Consent/Final Order Lead Agency: Not reported
Enforcement Type: FINAL CIVIL JUDICIAL ACTION FOR COMPLIANCE AND/OR MONETARY PENALTY
Enforcement Responsible Person: Not reported
Enforcement Responsible Sub-Organization: MW
SEP Sequence Number: 2
SEP Expenditure Amount: 150000
SEP Scheduled Completion Date: 20021106
SEP Actual Date: Not reported
SEP Defaulted Date: Not reported
SEP Type: ERE
SEP Type Description: Environmental Restoration
Proposed Amount: Not reported
Final Monetary Amount: 4700000
Paid Amount: 4700000
Final Count: 1
Final Amount: 4700000

Found Violation: Yes
Agency Which Determined Violation: EPA
Violation Short Description: TSD - Closure/Post-Closure
Date Violation was Determined: 19920214
Actual Return to Compliance Date: 19971106
Return to Compliance Qualifier: Documented
Violation Responsible Agency: EPA
Scheduled Compliance Date: Not reported
Enforcement Identifier: 005
Date of Enforcement Action: 19971106
Enforcement Responsible Agency: EPA
Enforcement Docket Number: 93-C-4267
Enforcement Attorney: R5RP
Corrective Action Component: No
Appeal Initiated Date: Not reported
Appeal Resolution Date: Not reported
Disposition Status Date: Not reported
Disposition Status: Not reported
Disposition Status Description: Not reported

Consent/Final Order Sequence Number: Not reported
Consent/Final Order Respondent Name: Not reported
Consent/Final Order Lead Agency: Not reported
Enforcement Type: FINAL CIVIL JUDICIAL ACTION FOR COMPLIANCE AND/OR MONETARY PENALTY
Enforcement Responsible Person: Not reported
Enforcement Responsible Sub-Organization: MW
SEP Sequence Number: 2
SEP Expenditure Amount: 150000
SEP Scheduled Completion Date: 20021106
SEP Actual Date: Not reported
SEP Defaulted Date: Not reported
SEP Type: ERE
SEP Type Description: Environmental Restoration
Proposed Amount: Not reported
Final Monetary Amount: 4700000
Paid Amount: 4700000
Final Count: 1
Final Amount: 4700000

Map ID
Direction
Distance
Elevation

MAP FINDINGS

Site

Database(s)

EDR ID Number
EPA ID Number

SHERWIN WILLIAMS CO (Continued)

1000371369

Found Violation:	Yes
Agency Which Determined Violation:	EPA
Violation Short Description:	Generators - General
Date Violation was Determined:	19920214
Actual Return to Compliance Date:	19971106
Return to Compliance Qualifier:	Documented
Violation Responsible Agency:	EPA
Scheduled Compliance Date:	Not reported
Enforcement Identifier:	005
Date of Enforcement Action:	19971106
Enforcement Responsible Agency:	EPA
Enforcement Docket Number:	93-C-4267
Enforcement Attorney:	R5RP
Corrective Action Component:	No
Appeal Initiated Date:	Not reported
Appeal Resolution Date:	Not reported
Disposition Status Date:	Not reported
Disposition Status:	Not reported
Disposition Status Description:	Not reported
Consent/Final Order Sequence Number:	Not reported
Consent/Final Order Respondent Name:	Not reported
Consent/Final Order Lead Agency:	Not reported
Enforcement Type:	FINAL CIVIL JUDICIAL ACTION FOR COMPLIANCE AND/OR MONETARY PENALTY
Enforcement Responsible Person:	Not reported
Enforcement Responsible Sub-Organization:	MW
SEP Sequence Number:	2
SEP Expenditure Amount:	150000
SEP Scheduled Completion Date:	20021106
SEP Actual Date:	Not reported
SEP Defaulted Date:	Not reported
SEP Type:	ERE
SEP Type Description:	Environmental Restoration
Proposed Amount:	Not reported
Final Monetary Amount:	4700000
Paid Amount:	4700000
Final Count:	1
Final Amount:	4700000
Found Violation:	Yes
Agency Which Determined Violation:	EPA
Violation Short Description:	TSD - Closure/Post-Closure
Date Violation was Determined:	19920214
Actual Return to Compliance Date:	19971106
Return to Compliance Qualifier:	Documented
Violation Responsible Agency:	EPA
Scheduled Compliance Date:	Not reported
Enforcement Identifier:	005
Date of Enforcement Action:	19971106
Enforcement Responsible Agency:	EPA
Enforcement Docket Number:	93-C-4267
Enforcement Attorney:	R5RP
Corrective Action Component:	No
Appeal Initiated Date:	Not reported
Appeal Resolution Date:	Not reported
Disposition Status Date:	Not reported
Disposition Status:	Not reported
Disposition Status Description:	Not reported

Map ID
Direction
Distance
Elevation

MAP FINDINGS

Site

Database(s)

EDR ID Number
EPA ID Number

SHERWIN WILLIAMS CO (Continued)

1000371369

Consent/Final Order Sequence Number: Not reported
Consent/Final Order Respondent Name: Not reported
Consent/Final Order Lead Agency: Not reported
Enforcement Type: FINAL CIVIL JUDICIAL ACTION FOR COMPLIANCE AND/OR MONETARY PENALTY
Enforcement Responsible Person: Not reported
Enforcement Responsible Sub-Organization: MW
SEP Sequence Number: 1
SEP Expenditure Amount: 950000
SEP Scheduled Completion Date: 20021106
SEP Actual Date: Not reported
SEP Defaulted Date: Not reported
SEP Type: ERE
SEP Type Description: Environmental Restoration
Proposed Amount: Not reported
Final Monetary Amount: 4700000
Paid Amount: 4700000
Final Count: 1
Final Amount: 4700000

Found Violation: Yes
Agency Which Determined Violation: EPA
Violation Short Description: TSD - Closure/Post-Closure
Date Violation was Determined: 19920214
Actual Return to Compliance Date: 19971106
Return to Compliance Qualifier: Documented
Violation Responsible Agency: EPA
Scheduled Compliance Date: Not reported
Enforcement Identifier: 005
Date of Enforcement Action: 19971106
Enforcement Responsible Agency: EPA
Enforcement Docket Number: 93-C-4267
Enforcement Attorney: R5RP
Corrective Action Component: No
Appeal Initiated Date: Not reported
Appeal Resolution Date: Not reported
Disposition Status Date: Not reported
Disposition Status: Not reported
Disposition Status Description: Not reported

Consent/Final Order Sequence Number: Not reported
Consent/Final Order Respondent Name: Not reported
Consent/Final Order Lead Agency: Not reported
Enforcement Type: FINAL CIVIL JUDICIAL ACTION FOR COMPLIANCE AND/OR MONETARY PENALTY
Enforcement Responsible Person: Not reported
Enforcement Responsible Sub-Organization: MW
SEP Sequence Number: 2
SEP Expenditure Amount: 150000
SEP Scheduled Completion Date: 20021106
SEP Actual Date: Not reported
SEP Defaulted Date: Not reported
SEP Type: ERE
SEP Type Description: Environmental Restoration
Proposed Amount: Not reported
Final Monetary Amount: 4700000
Paid Amount: 4700000
Final Count: 1
Final Amount: 4700000

Map ID
Direction
Distance
Elevation

MAP FINDINGS

Site

Database(s)

EDR ID Number
EPA ID Number

SHERWIN WILLIAMS CO (Continued)

1000371369

Found Violation: Yes
Agency Which Determined Violation: State
Violation Short Description: Generators - General
Date Violation was Determined: 19840517
Actual Return to Compliance Date: 19841221
Return to Compliance Qualifier: Observed
Violation Responsible Agency: State
Scheduled Compliance Date: 19840220
Enforcement Identifier: 004
Date of Enforcement Action: 19840215
Enforcement Responsible Agency: State
Enforcement Docket Number: Not reported
Enforcement Attorney: Not reported
Corrective Action Component: No
Appeal Initiated Date: Not reported
Appeal Resolution Date: Not reported
Disposition Status Date: Not reported
Disposition Status: Not reported
Disposition Status Description: Not reported
Consent/Final Order Sequence Number: Not reported
Consent/Final Order Respondent Name: Not reported
Consent/Final Order Lead Agency: Not reported
Enforcement Type: WRITTEN INFORMAL
Enforcement Responsible Person: Not reported
Enforcement Responsible Sub-Organization: Not reported
SEP Sequence Number: Not reported
SEP Expenditure Amount: Not reported
SEP Scheduled Completion Date: Not reported
SEP Actual Date: Not reported
SEP Defaulted Date: Not reported
SEP Type: Not reported
SEP Type Description: Not reported
Proposed Amount: Not reported
Final Monetary Amount: Not reported
Paid Amount: Not reported
Final Count: Not reported
Final Amount: Not reported

Found Violation: Yes
Agency Which Determined Violation: EPA
Violation Short Description: Generators - General
Date Violation was Determined: 19920214
Actual Return to Compliance Date: 19971106
Return to Compliance Qualifier: Documented
Violation Responsible Agency: EPA
Scheduled Compliance Date: Not reported
Enforcement Identifier: 005
Date of Enforcement Action: 19971106
Enforcement Responsible Agency: EPA
Enforcement Docket Number: 93-C-4267
Enforcement Attorney: R5RP
Corrective Action Component: No
Appeal Initiated Date: Not reported
Appeal Resolution Date: Not reported
Disposition Status Date: Not reported
Disposition Status: Not reported
Disposition Status Description: Not reported

Map ID
Direction
Distance
Elevation

MAP FINDINGS

Site

Database(s)

EDR ID Number
EPA ID Number

SHERWIN WILLIAMS CO (Continued)

1000371369

Consent/Final Order Sequence Number: Not reported
Consent/Final Order Respondent Name: Not reported
Consent/Final Order Lead Agency: Not reported
Enforcement Type: FINAL CIVIL JUDICIAL ACTION FOR COMPLIANCE AND/OR MONETARY PENALTY
Enforcement Responsible Person: Not reported
Enforcement Responsible Sub-Organization: MW
SEP Sequence Number: 2
SEP Expenditure Amount: 150000
SEP Scheduled Completion Date: 20021106
SEP Actual Date: Not reported
SEP Defaulted Date: Not reported
SEP Type: ERE
SEP Type Description: Environmental Restoration
Proposed Amount: Not reported
Final Monetary Amount: 4700000
Paid Amount: 4700000
Final Count: 1
Final Amount: 4700000

Found Violation: No
Agency Which Determined Violation: Not reported
Violation Short Description: Not reported
Date Violation was Determined: Not reported
Actual Return to Compliance Date: Not reported
Return to Compliance Qualifier: Not reported
Violation Responsible Agency: Not reported
Scheduled Compliance Date: Not reported
Enforcement Identifier: Not reported
Date of Enforcement Action: Not reported
Enforcement Responsible Agency: Not reported
Enforcement Docket Number: Not reported
Enforcement Attorney: Not reported
Corrective Action Component: Not reported
Appeal Initiated Date: Not reported
Appeal Resolution Date: Not reported
Disposition Status Date: Not reported
Disposition Status: Not reported
Disposition Status Description: Not reported

Consent/Final Order Sequence Number: Not reported
Consent/Final Order Respondent Name: Not reported
Consent/Final Order Lead Agency: Not reported
Enforcement Type: Not reported
Enforcement Responsible Person: Not reported
Enforcement Responsible Sub-Organization: Not reported
SEP Sequence Number: Not reported
SEP Expenditure Amount: Not reported
SEP Scheduled Completion Date: Not reported
SEP Actual Date: Not reported
SEP Defaulted Date: Not reported
SEP Type: Not reported
SEP Type Description: Not reported
Proposed Amount: Not reported
Final Monetary Amount: Not reported
Paid Amount: Not reported
Final Count: Not reported
Final Amount: Not reported

Map ID
Direction
Distance
Elevation

MAP FINDINGS

Site

Database(s)

EDR ID Number
EPA ID Number

SHERWIN WILLIAMS CO (Continued)

1000371369

Found Violation:	Yes
Agency Which Determined Violation:	EPA
Violation Short Description:	TSD - General
Date Violation was Determined:	19920214
Actual Return to Compliance Date:	19971106
Return to Compliance Qualifier:	Documented
Violation Responsible Agency:	EPA
Scheduled Compliance Date:	Not reported
Enforcement Identifier:	004
Date of Enforcement Action:	19930716
Enforcement Responsible Agency:	EPA
Enforcement Docket Number:	93-C-4267
Enforcement Attorney:	R5RP
Corrective Action Component:	No
Appeal Initiated Date:	Not reported
Appeal Resolution Date:	Not reported
Disposition Status Date:	Not reported
Disposition Status:	Not reported
Disposition Status Description:	Not reported
Consent/Final Order Sequence Number:	Not reported
Consent/Final Order Respondent Name:	Not reported
Consent/Final Order Lead Agency:	Not reported
Enforcement Type:	INITIAL CIVIL JUDICIAL ACTION FOR COMPLIANCE AND/OR MONETARY PENALTY
Enforcement Responsible Person:	R5WF
Enforcement Responsible Sub-Organization:	MW
SEP Sequence Number:	Not reported
SEP Expenditure Amount:	Not reported
SEP Scheduled Completion Date:	Not reported
SEP Actual Date:	Not reported
SEP Defaulted Date:	Not reported
SEP Type:	Not reported
SEP Type Description:	Not reported
Proposed Amount:	Not reported
Final Monetary Amount:	Not reported
Paid Amount:	Not reported
Final Count:	Not reported
Final Amount:	Not reported
Found Violation:	No
Agency Which Determined Violation:	Not reported
Violation Short Description:	Not reported
Date Violation was Determined:	Not reported
Actual Return to Compliance Date:	Not reported
Return to Compliance Qualifier:	Not reported
Violation Responsible Agency:	Not reported
Scheduled Compliance Date:	Not reported
Enforcement Identifier:	Not reported
Date of Enforcement Action:	Not reported
Enforcement Responsible Agency:	Not reported
Enforcement Docket Number:	Not reported
Enforcement Attorney:	Not reported
Corrective Action Component:	Not reported
Appeal Initiated Date:	Not reported
Appeal Resolution Date:	Not reported
Disposition Status Date:	Not reported
Disposition Status:	Not reported
Disposition Status Description:	Not reported

Map ID
Direction
Distance
Elevation

MAP FINDINGS

Site

Database(s)

EDR ID Number
EPA ID Number

SHERWIN WILLIAMS CO (Continued)

1000371369

Consent/Final Order Sequence Number: Not reported
Consent/Final Order Respondent Name: Not reported
Consent/Final Order Lead Agency: Not reported
Enforcement Type: Not reported
Enforcement Responsible Person: Not reported
Enforcement Responsible Sub-Organization: Not reported
SEP Sequence Number: Not reported
SEP Expenditure Amount: Not reported
SEP Scheduled Completion Date: Not reported
SEP Actual Date: Not reported
SEP Defaulted Date: Not reported
SEP Type: Not reported
SEP Type Description: Not reported
Proposed Amount: Not reported
Final Monetary Amount: Not reported
Paid Amount: Not reported
Final Count: Not reported
Final Amount: Not reported

Found Violation: Yes
Agency Which Determined Violation: EPA
Violation Short Description: TSD - Financial Requirements
Date Violation was Determined: 19920214
Actual Return to Compliance Date: 19971106
Return to Compliance Qualifier: Documented
Violation Responsible Agency: EPA
Scheduled Compliance Date: Not reported
Enforcement Identifier: 004
Date of Enforcement Action: 19930716
Enforcement Responsible Agency: EPA
Enforcement Docket Number: 93-C-4267
Enforcement Attorney: R5RP
Corrective Action Component: No
Appeal Initiated Date: Not reported
Appeal Resolution Date: Not reported
Disposition Status Date: Not reported
Disposition Status: Not reported
Disposition Status Description: Not reported

Consent/Final Order Sequence Number: Not reported
Consent/Final Order Respondent Name: Not reported
Consent/Final Order Lead Agency: Not reported
Enforcement Type: INITIAL CIVIL JUDICIAL ACTION FOR COMPLIANCE AND/OR MONETARY PENALTY
Enforcement Responsible Person: R5WF
Enforcement Responsible Sub-Organization: MW
SEP Sequence Number: Not reported
SEP Expenditure Amount: Not reported
SEP Scheduled Completion Date: Not reported
SEP Actual Date: Not reported
SEP Defaulted Date: Not reported
SEP Type: Not reported
SEP Type Description: Not reported
Proposed Amount: Not reported
Final Monetary Amount: Not reported
Paid Amount: Not reported
Final Count: Not reported
Final Amount: Not reported

Map ID
Direction
Distance
Elevation

MAP FINDINGS

Site

Database(s)

EDR ID Number
EPA ID Number

SHERWIN WILLIAMS CO (Continued)

1000371369

Found Violation: Yes
Agency Which Determined Violation: State
Violation Short Description: TSD IS-Manifest/Records/Reporting
Date Violation was Determined: 20070123
Actual Return to Compliance Date: Not reported
Return to Compliance Qualifier: Not reported
Violation Responsible Agency: EPA
Scheduled Compliance Date: Not reported
Enforcement Identifier: DV1
Date of Enforcement Action: 20080409
Enforcement Responsible Agency: State
Enforcement Docket Number: Not reported
Enforcement Attorney: Not reported
Corrective Action Component: No
Appeal Initiated Date: Not reported
Appeal Resolution Date: Not reported
Disposition Status Date: Not reported
Disposition Status: Not reported
Disposition Status Description: Not reported
Consent/Final Order Sequence Number: Not reported
Consent/Final Order Respondent Name: Not reported
Consent/Final Order Lead Agency: Not reported
Enforcement Type: VIOLATION NOTICE (VN)
Enforcement Responsible Person: RLM
Enforcement Responsible Sub-Organization: R2
SEP Sequence Number: Not reported
SEP Expenditure Amount: Not reported
SEP Scheduled Completion Date: Not reported
SEP Actual Date: Not reported
SEP Defaulted Date: Not reported
SEP Type: Not reported
SEP Type Description: Not reported
Proposed Amount: Not reported
Final Monetary Amount: Not reported
Paid Amount: Not reported
Final Count: Not reported
Final Amount: Not reported

Found Violation: Yes
Agency Which Determined Violation: State
Violation Short Description: TSD IS-Ground-Water Monitoring
Date Violation was Determined: 19831103
Actual Return to Compliance Date: 19840406
Return to Compliance Qualifier: Observed
Violation Responsible Agency: State
Scheduled Compliance Date: Not reported
Enforcement Identifier: 001
Date of Enforcement Action: 19831201
Enforcement Responsible Agency: State
Enforcement Docket Number: Not reported
Enforcement Attorney: Not reported
Corrective Action Component: No
Appeal Initiated Date: Not reported
Appeal Resolution Date: Not reported
Disposition Status Date: Not reported
Disposition Status: Not reported
Disposition Status Description: Not reported

Map ID
Direction
Distance
Elevation

MAP FINDINGS

Site

Database(s)

EDR ID Number
EPA ID Number

SHERWIN WILLIAMS CO (Continued)

1000371369

Consent/Final Order Sequence Number: Not reported
Consent/Final Order Respondent Name: Not reported
Consent/Final Order Lead Agency: Not reported
Enforcement Type: WRITTEN INFORMAL
Enforcement Responsible Person: ILCL
Enforcement Responsible Sub-Organization: F2
SEP Sequence Number: Not reported
SEP Expenditure Amount: Not reported
SEP Scheduled Completion Date: Not reported
SEP Actual Date: Not reported
SEP Defaulted Date: Not reported
SEP Type: Not reported
SEP Type Description: Not reported
Proposed Amount: Not reported
Final Monetary Amount: Not reported
Paid Amount: Not reported
Final Count: Not reported
Final Amount: Not reported

Found Violation: Yes
Agency Which Determined Violation: EPA
Violation Short Description: TSD - Closure/Post-Closure
Date Violation was Determined: 19920214
Actual Return to Compliance Date: 19971106
Return to Compliance Qualifier: Documented
Violation Responsible Agency: EPA
Scheduled Compliance Date: Not reported
Enforcement Identifier: 005
Date of Enforcement Action: 19971106
Enforcement Responsible Agency: EPA
Enforcement Docket Number: 93-C-4267
Enforcement Attorney: R5RP
Corrective Action Component: No
Appeal Initiated Date: Not reported
Appeal Resolution Date: Not reported
Disposition Status Date: Not reported
Disposition Status: Not reported
Disposition Status Description: Not reported

Consent/Final Order Sequence Number: Not reported
Consent/Final Order Respondent Name: Not reported
Consent/Final Order Lead Agency: Not reported
Enforcement Type: FINAL CIVIL JUDICIAL ACTION FOR COMPLIANCE AND/OR MONETARY PENALTY
Enforcement Responsible Person: Not reported
Enforcement Responsible Sub-Organization: MW
SEP Sequence Number: 2
SEP Expenditure Amount: 150000
SEP Scheduled Completion Date: 20021106
SEP Actual Date: Not reported
SEP Defaulted Date: Not reported
SEP Type: ERE
SEP Type Description: Environmental Restoration
Proposed Amount: Not reported
Final Monetary Amount: 4700000
Paid Amount: 4700000
Final Count: 1
Final Amount: 4700000

Map ID
Direction
Distance
Elevation

MAP FINDINGS

Site

Database(s)

EDR ID Number
EPA ID Number

SHERWIN WILLIAMS CO (Continued)

1000371369

Found Violation: Yes
Agency Which Determined Violation: State
Violation Short Description: Generators - General
Date Violation was Determined: 19861010
Actual Return to Compliance Date: 19870226
Return to Compliance Qualifier: Observed
Violation Responsible Agency: State
Scheduled Compliance Date: Not reported
Enforcement Identifier: 024
Date of Enforcement Action: 19861223
Enforcement Responsible Agency: State
Enforcement Docket Number: Not reported
Enforcement Attorney: Not reported
Corrective Action Component: No
Appeal Initiated Date: Not reported
Appeal Resolution Date: Not reported
Disposition Status Date: Not reported
Disposition Status: Not reported
Disposition Status Description: Not reported
Consent/Final Order Sequence Number: Not reported
Consent/Final Order Respondent Name: Not reported
Consent/Final Order Lead Agency: Not reported
Enforcement Type: WRITTEN INFORMAL
Enforcement Responsible Person: ILGB
Enforcement Responsible Sub-Organization: F2
SEP Sequence Number: Not reported
SEP Expenditure Amount: Not reported
SEP Scheduled Completion Date: Not reported
SEP Actual Date: Not reported
SEP Defaulted Date: Not reported
SEP Type: Not reported
SEP Type Description: Not reported
Proposed Amount: Not reported
Final Monetary Amount: Not reported
Paid Amount: Not reported
Final Count: Not reported
Final Amount: Not reported

Found Violation: Yes
Agency Which Determined Violation: EPA
Violation Short Description: LDR - General
Date Violation was Determined: 19920214
Actual Return to Compliance Date: 19971106
Return to Compliance Qualifier: Documented
Violation Responsible Agency: EPA
Scheduled Compliance Date: Not reported
Enforcement Identifier: 005
Date of Enforcement Action: 19971106
Enforcement Responsible Agency: EPA
Enforcement Docket Number: 93-C-4267
Enforcement Attorney: R5RP
Corrective Action Component: No
Appeal Initiated Date: Not reported
Appeal Resolution Date: Not reported
Disposition Status Date: Not reported
Disposition Status: Not reported
Disposition Status Description: Not reported

Map ID
Direction
Distance
Elevation

MAP FINDINGS

Site

Database(s)

EDR ID Number
EPA ID Number

SHERWIN WILLIAMS CO (Continued)

1000371369

Consent/Final Order Sequence Number: Not reported
Consent/Final Order Respondent Name: Not reported
Consent/Final Order Lead Agency: Not reported
Enforcement Type: FINAL CIVIL JUDICIAL ACTION FOR COMPLIANCE AND/OR MONETARY PENALTY
Enforcement Responsible Person: Not reported
Enforcement Responsible Sub-Organization: MW
SEP Sequence Number: 2
SEP Expenditure Amount: 150000
SEP Scheduled Completion Date: 20021106
SEP Actual Date: Not reported
SEP Defaulted Date: Not reported
SEP Type: ERE
SEP Type Description: Environmental Restoration
Proposed Amount: Not reported
Final Monetary Amount: 4700000
Paid Amount: 4700000
Final Count: 1
Final Amount: 4700000

Found Violation: Yes
Agency Which Determined Violation: State
Violation Short Description: TSD - Preparedness and Prevention
Date Violation was Determined: 19860117
Actual Return to Compliance Date: 19941021
Return to Compliance Qualifier: Observed
Violation Responsible Agency: State
Scheduled Compliance Date: Not reported
Enforcement Identifier: Not reported
Date of Enforcement Action: Not reported
Enforcement Responsible Agency: Not reported
Enforcement Docket Number: Not reported
Enforcement Attorney: Not reported
Corrective Action Component: Not reported
Appeal Initiated Date: Not reported
Appeal Resolution Date: Not reported
Disposition Status Date: Not reported
Disposition Status: Not reported
Disposition Status Description: Not reported

Consent/Final Order Sequence Number: Not reported
Consent/Final Order Respondent Name: Not reported
Consent/Final Order Lead Agency: Not reported
Enforcement Type: Not reported
Enforcement Responsible Person: Not reported
Enforcement Responsible Sub-Organization: Not reported
SEP Sequence Number: Not reported
SEP Expenditure Amount: Not reported
SEP Scheduled Completion Date: Not reported
SEP Actual Date: Not reported
SEP Defaulted Date: Not reported
SEP Type: Not reported
SEP Type Description: Not reported
Proposed Amount: Not reported
Final Monetary Amount: Not reported
Paid Amount: Not reported
Final Count: Not reported
Final Amount: Not reported

Map ID
Direction
Distance
Elevation

MAP FINDINGS

Site

Database(s)

EDR ID Number
EPA ID Number

SHERWIN WILLIAMS CO (Continued)

1000371369

Found Violation:	Yes
Agency Which Determined Violation:	State
Violation Short Description:	Federal or State Statute
Date Violation was Determined:	20070123
Actual Return to Compliance Date:	Not reported
Return to Compliance Qualifier:	Not reported
Violation Responsible Agency:	EPA
Scheduled Compliance Date:	Not reported
Enforcement Identifier:	DV1
Date of Enforcement Action:	20080409
Enforcement Responsible Agency:	State
Enforcement Docket Number:	Not reported
Enforcement Attorney:	Not reported
Corrective Action Component:	No
Appeal Initiated Date:	Not reported
Appeal Resolution Date:	Not reported
Disposition Status Date:	Not reported
Disposition Status:	Not reported
Disposition Status Description:	Not reported
Consent/Final Order Sequence Number:	Not reported
Consent/Final Order Respondent Name:	Not reported
Consent/Final Order Lead Agency:	Not reported
Enforcement Type:	VIOLATION NOTICE (VN)
Enforcement Responsible Person:	RLM
Enforcement Responsible Sub-Organization:	R2
SEP Sequence Number:	Not reported
SEP Expenditure Amount:	Not reported
SEP Scheduled Completion Date:	Not reported
SEP Actual Date:	Not reported
SEP Defaulted Date:	Not reported
SEP Type:	Not reported
SEP Type Description:	Not reported
Proposed Amount:	Not reported
Final Monetary Amount:	Not reported
Paid Amount:	Not reported
Final Count:	Not reported
Final Amount:	Not reported
Found Violation:	Yes
Agency Which Determined Violation:	EPA
Violation Short Description:	TSD - Closure/Post-Closure
Date Violation was Determined:	19920214
Actual Return to Compliance Date:	19971106
Return to Compliance Qualifier:	Documented
Violation Responsible Agency:	EPA
Scheduled Compliance Date:	Not reported
Enforcement Identifier:	004
Date of Enforcement Action:	19930716
Enforcement Responsible Agency:	EPA
Enforcement Docket Number:	93-C-4267
Enforcement Attorney:	R5RP
Corrective Action Component:	No
Appeal Initiated Date:	Not reported
Appeal Resolution Date:	Not reported
Disposition Status Date:	Not reported
Disposition Status:	Not reported
Disposition Status Description:	Not reported

Map ID
Direction
Distance
Elevation

MAP FINDINGS

Site

Database(s)

EDR ID Number
EPA ID Number

SHERWIN WILLIAMS CO (Continued)

1000371369

Consent/Final Order Sequence Number: Not reported
Consent/Final Order Respondent Name: Not reported
Consent/Final Order Lead Agency: Not reported
Enforcement Type: INITIAL CIVIL JUDICIAL ACTION FOR COMPLIANCE AND/OR MONETARY PENALTY
Enforcement Responsible Person: R5WF
Enforcement Responsible Sub-Organization: MW
SEP Sequence Number: Not reported
SEP Expenditure Amount: Not reported
SEP Scheduled Completion Date: Not reported
SEP Actual Date: Not reported
SEP Defaulted Date: Not reported
SEP Type: Not reported
SEP Type Description: Not reported
Proposed Amount: Not reported
Final Monetary Amount: Not reported
Paid Amount: Not reported
Final Count: Not reported
Final Amount: Not reported

Found Violation: Yes
Agency Which Determined Violation: State
Violation Short Description: TSD IS-Manifest/Records/Reporting
Date Violation was Determined: 20070123
Actual Return to Compliance Date: Not reported
Return to Compliance Qualifier: Not reported
Violation Responsible Agency: EPA
Scheduled Compliance Date: Not reported
Enforcement Identifier: DV1
Date of Enforcement Action: 20080409
Enforcement Responsible Agency: State
Enforcement Docket Number: Not reported
Enforcement Attorney: Not reported
Corrective Action Component: No
Appeal Initiated Date: Not reported
Appeal Resolution Date: Not reported
Disposition Status Date: Not reported
Disposition Status: Not reported
Disposition Status Description: Not reported

Consent/Final Order Sequence Number: Not reported
Consent/Final Order Respondent Name: Not reported
Consent/Final Order Lead Agency: Not reported
Enforcement Type: VIOLATION NOTICE (VN)
Enforcement Responsible Person: RLM
Enforcement Responsible Sub-Organization: R2
SEP Sequence Number: Not reported
SEP Expenditure Amount: Not reported
SEP Scheduled Completion Date: Not reported
SEP Actual Date: Not reported
SEP Defaulted Date: Not reported
SEP Type: Not reported
SEP Type Description: Not reported
Proposed Amount: Not reported
Final Monetary Amount: Not reported
Paid Amount: Not reported
Final Count: Not reported
Final Amount: Not reported

Map ID
 Direction
 Distance
 Elevation

MAP FINDINGS

Site

Database(s)

EDR ID Number
 EPA ID Number

SHERWIN WILLIAMS CO (Continued)

1000371369

Found Violation:	Yes
Agency Which Determined Violation:	EPA
Violation Short Description:	TSD - Closure/Post-Closure
Date Violation was Determined:	19920214
Actual Return to Compliance Date:	19971106
Return to Compliance Qualifier:	Documented
Violation Responsible Agency:	EPA
Scheduled Compliance Date:	Not reported
Enforcement Identifier:	005
Date of Enforcement Action:	19971106
Enforcement Responsible Agency:	EPA
Enforcement Docket Number:	93-C-4267
Enforcement Attorney:	R5RP
Corrective Action Component:	No
Appeal Initiated Date:	Not reported
Appeal Resolution Date:	Not reported
Disposition Status Date:	Not reported
Disposition Status:	Not reported
Disposition Status Description:	Not reported
Consent/Final Order Sequence Number:	Not reported
Consent/Final Order Respondent Name:	Not reported
Consent/Final Order Lead Agency:	Not reported
Enforcement Type:	FINAL CIVIL JUDICIAL ACTION FOR COMPLIANCE AND/OR MONETARY PENALTY
Enforcement Responsible Person:	Not reported
Enforcement Responsible Sub-Organization:	MW
SEP Sequence Number:	1
SEP Expenditure Amount:	950000
SEP Scheduled Completion Date:	20021106
SEP Actual Date:	Not reported
SEP Defaulted Date:	Not reported
SEP Type:	ERE
SEP Type Description:	Environmental Restoration
Proposed Amount:	Not reported
Final Monetary Amount:	4700000
Paid Amount:	4700000
Final Count:	1
Final Amount:	4700000
Found Violation:	Yes
Agency Which Determined Violation:	EPA
Violation Short Description:	TSD - Closure/Post-Closure
Date Violation was Determined:	19920214
Actual Return to Compliance Date:	19971106
Return to Compliance Qualifier:	Documented
Violation Responsible Agency:	EPA
Scheduled Compliance Date:	Not reported
Enforcement Identifier:	004
Date of Enforcement Action:	19930716
Enforcement Responsible Agency:	EPA
Enforcement Docket Number:	93-C-4267
Enforcement Attorney:	R5RP
Corrective Action Component:	No
Appeal Initiated Date:	Not reported
Appeal Resolution Date:	Not reported
Disposition Status Date:	Not reported
Disposition Status:	Not reported
Disposition Status Description:	Not reported

Map ID
Direction
Distance
Elevation

MAP FINDINGS

Site

Database(s)

EDR ID Number
EPA ID Number

SHERWIN WILLIAMS CO (Continued)

1000371369

Consent/Final Order Sequence Number: Not reported
Consent/Final Order Respondent Name: Not reported
Consent/Final Order Lead Agency: Not reported
Enforcement Type: INITIAL CIVIL JUDICIAL ACTION FOR COMPLIANCE AND/OR MONETARY PENALTY
Enforcement Responsible Person: R5WF
Enforcement Responsible Sub-Organization: MW
SEP Sequence Number: Not reported
SEP Expenditure Amount: Not reported
SEP Scheduled Completion Date: Not reported
SEP Actual Date: Not reported
SEP Defaulted Date: Not reported
SEP Type: Not reported
SEP Type Description: Not reported
Proposed Amount: Not reported
Final Monetary Amount: Not reported
Paid Amount: Not reported
Final Count: Not reported
Final Amount: Not reported

Found Violation: Yes
Agency Which Determined Violation: State
Violation Short Description: Generators - General
Date Violation was Determined: 19841214
Actual Return to Compliance Date: 19841220
Return to Compliance Qualifier: Observed
Violation Responsible Agency: State
Scheduled Compliance Date: 19841224
Enforcement Identifier: 015
Date of Enforcement Action: 19841210
Enforcement Responsible Agency: State
Enforcement Docket Number: Not reported
Enforcement Attorney: Not reported
Corrective Action Component: No
Appeal Initiated Date: Not reported
Appeal Resolution Date: Not reported
Disposition Status Date: Not reported
Disposition Status: Not reported
Disposition Status Description: Not reported

Consent/Final Order Sequence Number: Not reported
Consent/Final Order Respondent Name: Not reported
Consent/Final Order Lead Agency: Not reported
Enforcement Type: WRITTEN INFORMAL
Enforcement Responsible Person: Not reported
Enforcement Responsible Sub-Organization: Not reported
SEP Sequence Number: Not reported
SEP Expenditure Amount: Not reported
SEP Scheduled Completion Date: Not reported
SEP Actual Date: Not reported
SEP Defaulted Date: Not reported
SEP Type: Not reported
SEP Type Description: Not reported
Proposed Amount: Not reported
Final Monetary Amount: Not reported
Paid Amount: Not reported
Final Count: Not reported
Final Amount: Not reported

Map ID
Direction
Distance
Elevation

MAP FINDINGS

Site

Database(s)

EDR ID Number
EPA ID Number

SHERWIN WILLIAMS CO (Continued)

1000371369

Found Violation: Yes
Agency Which Determined Violation: State
Violation Short Description: Generators - General
Date Violation was Determined: 19840919
Actual Return to Compliance Date: 19841221
Return to Compliance Qualifier: Observed
Violation Responsible Agency: State
Scheduled Compliance Date: 19841130
Enforcement Identifier: 008
Date of Enforcement Action: 19841115
Enforcement Responsible Agency: State
Enforcement Docket Number: Not reported
Enforcement Attorney: Not reported
Corrective Action Component: No
Appeal Initiated Date: Not reported
Appeal Resolution Date: Not reported
Disposition Status Date: Not reported
Disposition Status: Not reported
Disposition Status Description: Not reported
Consent/Final Order Sequence Number: Not reported
Consent/Final Order Respondent Name: Not reported
Consent/Final Order Lead Agency: Not reported
Enforcement Type: WRITTEN INFORMAL
Enforcement Responsible Person: Not reported
Enforcement Responsible Sub-Organization: Not reported
SEP Sequence Number: Not reported
SEP Expenditure Amount: Not reported
SEP Scheduled Completion Date: Not reported
SEP Actual Date: Not reported
SEP Defaulted Date: Not reported
SEP Type: Not reported
SEP Type Description: Not reported
Proposed Amount: Not reported
Final Monetary Amount: Not reported
Paid Amount: Not reported
Final Count: Not reported
Final Amount: Not reported

Found Violation: Yes
Agency Which Determined Violation: EPA
Violation Short Description: TSD - General
Date Violation was Determined: 19920214
Actual Return to Compliance Date: 19971106
Return to Compliance Qualifier: Documented
Violation Responsible Agency: EPA
Scheduled Compliance Date: Not reported
Enforcement Identifier: 005
Date of Enforcement Action: 19971106
Enforcement Responsible Agency: EPA
Enforcement Docket Number: 93-C-4267
Enforcement Attorney: R5RP
Corrective Action Component: No
Appeal Initiated Date: Not reported
Appeal Resolution Date: Not reported
Disposition Status Date: Not reported
Disposition Status: Not reported
Disposition Status Description: Not reported

Map ID
Direction
Distance
Elevation

MAP FINDINGS

Site

Database(s)

EDR ID Number
EPA ID Number

SHERWIN WILLIAMS CO (Continued)

1000371369

Consent/Final Order Sequence Number: Not reported
Consent/Final Order Respondent Name: Not reported
Consent/Final Order Lead Agency: Not reported
Enforcement Type: FINAL CIVIL JUDICIAL ACTION FOR COMPLIANCE AND/OR MONETARY PENALTY
Enforcement Responsible Person: Not reported
Enforcement Responsible Sub-Organization: MW
SEP Sequence Number: 2
SEP Expenditure Amount: 150000
SEP Scheduled Completion Date: 20021106
SEP Actual Date: Not reported
SEP Defaulted Date: Not reported
SEP Type: ERE
SEP Type Description: Environmental Restoration
Proposed Amount: Not reported
Final Monetary Amount: 4700000
Paid Amount: 4700000
Final Count: 1
Final Amount: 4700000

Found Violation: Yes
Agency Which Determined Violation: State
Violation Short Description: Generators - General
Date Violation was Determined: 19850425
Actual Return to Compliance Date: 19860505
Return to Compliance Qualifier: Observed
Violation Responsible Agency: State
Scheduled Compliance Date: 85850525
Enforcement Identifier: DV1
Date of Enforcement Action: 19850618
Enforcement Responsible Agency: State
Enforcement Docket Number: Not reported
Enforcement Attorney: Not reported
Corrective Action Component: No
Appeal Initiated Date: Not reported
Appeal Resolution Date: Not reported
Disposition Status Date: Not reported
Disposition Status: Not reported
Disposition Status Description: Not reported

Consent/Final Order Sequence Number: Not reported
Consent/Final Order Respondent Name: Not reported
Consent/Final Order Lead Agency: Not reported
Enforcement Type: VIOLATION NOTICE (VN)
Enforcement Responsible Person: ILBE
Enforcement Responsible Sub-Organization: F2
SEP Sequence Number: Not reported
SEP Expenditure Amount: Not reported
SEP Scheduled Completion Date: Not reported
SEP Actual Date: Not reported
SEP Defaulted Date: Not reported
SEP Type: Not reported
SEP Type Description: Not reported
Proposed Amount: Not reported
Final Monetary Amount: Not reported
Paid Amount: Not reported
Final Count: Not reported
Final Amount: Not reported

Map ID
Direction
Distance
Elevation

MAP FINDINGS

Site

Database(s)

EDR ID Number
EPA ID Number

SHERWIN WILLIAMS CO (Continued)

1000371369

Found Violation:	Yes
Agency Which Determined Violation:	EPA
Violation Short Description:	TSD - General
Date Violation was Determined:	19920214
Actual Return to Compliance Date:	19971106
Return to Compliance Qualifier:	Documented
Violation Responsible Agency:	EPA
Scheduled Compliance Date:	Not reported
Enforcement Identifier:	005
Date of Enforcement Action:	19971106
Enforcement Responsible Agency:	EPA
Enforcement Docket Number:	93-C-4267
Enforcement Attorney:	R5RP
Corrective Action Component:	No
Appeal Initiated Date:	Not reported
Appeal Resolution Date:	Not reported
Disposition Status Date:	Not reported
Disposition Status:	Not reported
Disposition Status Description:	Not reported
Consent/Final Order Sequence Number:	Not reported
Consent/Final Order Respondent Name:	Not reported
Consent/Final Order Lead Agency:	Not reported
Enforcement Type:	FINAL CIVIL JUDICIAL ACTION FOR COMPLIANCE AND/OR MONETARY PENALTY
Enforcement Responsible Person:	Not reported
Enforcement Responsible Sub-Organization:	MW
SEP Sequence Number:	1
SEP Expenditure Amount:	950000
SEP Scheduled Completion Date:	20021106
SEP Actual Date:	Not reported
SEP Defaulted Date:	Not reported
SEP Type:	ERE
SEP Type Description:	Environmental Restoration
Proposed Amount:	Not reported
Final Monetary Amount:	4700000
Paid Amount:	4700000
Final Count:	1
Final Amount:	4700000
Found Violation:	Yes
Agency Which Determined Violation:	EPA
Violation Short Description:	TSD - Contingency Plan and Emergency Procedures
Date Violation was Determined:	19920214
Actual Return to Compliance Date:	19971106
Return to Compliance Qualifier:	Documented
Violation Responsible Agency:	EPA
Scheduled Compliance Date:	Not reported
Enforcement Identifier:	004
Date of Enforcement Action:	19930716
Enforcement Responsible Agency:	EPA
Enforcement Docket Number:	93-C-4267
Enforcement Attorney:	R5RP
Corrective Action Component:	No
Appeal Initiated Date:	Not reported
Appeal Resolution Date:	Not reported
Disposition Status Date:	Not reported
Disposition Status:	Not reported
Disposition Status Description:	Not reported

Map ID
Direction
Distance
Elevation

MAP FINDINGS

Site

Database(s)

EDR ID Number
EPA ID Number

SHERWIN WILLIAMS CO (Continued)

1000371369

Consent/Final Order Sequence Number: Not reported
Consent/Final Order Respondent Name: Not reported
Consent/Final Order Lead Agency: Not reported
Enforcement Type: INITIAL CIVIL JUDICIAL ACTION FOR COMPLIANCE AND/OR MONETARY PENALTY
Enforcement Responsible Person: R5WF
Enforcement Responsible Sub-Organization: MW
SEP Sequence Number: Not reported
SEP Expenditure Amount: Not reported
SEP Scheduled Completion Date: Not reported
SEP Actual Date: Not reported
SEP Defaulted Date: Not reported
SEP Type: Not reported
SEP Type Description: Not reported
Proposed Amount: Not reported
Final Monetary Amount: Not reported
Paid Amount: Not reported
Final Count: Not reported
Final Amount: Not reported

Found Violation: Yes
Agency Which Determined Violation: State
Violation Short Description: Federal or State Statute
Date Violation was Determined: 20070123
Actual Return to Compliance Date: Not reported
Return to Compliance Qualifier: Not reported
Violation Responsible Agency: EPA
Scheduled Compliance Date: Not reported
Enforcement Identifier: DV1
Date of Enforcement Action: 20080409
Enforcement Responsible Agency: State
Enforcement Docket Number: Not reported
Enforcement Attorney: Not reported
Corrective Action Component: No
Appeal Initiated Date: Not reported
Appeal Resolution Date: Not reported
Disposition Status Date: Not reported
Disposition Status: Not reported
Disposition Status Description: Not reported

Consent/Final Order Sequence Number: Not reported
Consent/Final Order Respondent Name: Not reported
Consent/Final Order Lead Agency: Not reported
Enforcement Type: VIOLATION NOTICE (VN)
Enforcement Responsible Person: RLM
Enforcement Responsible Sub-Organization: R2
SEP Sequence Number: Not reported
SEP Expenditure Amount: Not reported
SEP Scheduled Completion Date: Not reported
SEP Actual Date: Not reported
SEP Defaulted Date: Not reported
SEP Type: Not reported
SEP Type Description: Not reported
Proposed Amount: Not reported
Final Monetary Amount: Not reported
Paid Amount: Not reported
Final Count: Not reported
Final Amount: Not reported

Map ID
 Direction
 Distance
 Elevation

MAP FINDINGS

Site

Database(s)

EDR ID Number
 EPA ID Number

SHERWIN WILLIAMS CO (Continued)

1000371369

Found Violation:	Yes
Agency Which Determined Violation:	EPA
Violation Short Description:	LDR - General
Date Violation was Determined:	19920214
Actual Return to Compliance Date:	19971106
Return to Compliance Qualifier:	Documented
Violation Responsible Agency:	EPA
Scheduled Compliance Date:	Not reported
Enforcement Identifier:	004
Date of Enforcement Action:	19930716
Enforcement Responsible Agency:	EPA
Enforcement Docket Number:	93-C-4267
Enforcement Attorney:	R5RP
Corrective Action Component:	No
Appeal Initiated Date:	Not reported
Appeal Resolution Date:	Not reported
Disposition Status Date:	Not reported
Disposition Status:	Not reported
Disposition Status Description:	Not reported
Consent/Final Order Sequence Number:	Not reported
Consent/Final Order Respondent Name:	Not reported
Consent/Final Order Lead Agency:	Not reported
Enforcement Type:	INITIAL CIVIL JUDICIAL ACTION FOR COMPLIANCE AND/OR MONETARY PENALTY
Enforcement Responsible Person:	R5WF
Enforcement Responsible Sub-Organization:	MW
SEP Sequence Number:	Not reported
SEP Expenditure Amount:	Not reported
SEP Scheduled Completion Date:	Not reported
SEP Actual Date:	Not reported
SEP Defaulted Date:	Not reported
SEP Type:	Not reported
SEP Type Description:	Not reported
Proposed Amount:	Not reported
Final Monetary Amount:	Not reported
Paid Amount:	Not reported
Final Count:	Not reported
Final Amount:	Not reported

Found Violation:	Yes
Agency Which Determined Violation:	State
Violation Short Description:	Generators - General
Date Violation was Determined:	19850107
Actual Return to Compliance Date:	19850604
Return to Compliance Qualifier:	Observed
Violation Responsible Agency:	State
Scheduled Compliance Date:	Not reported
Enforcement Identifier:	014
Date of Enforcement Action:	19850107
Enforcement Responsible Agency:	State
Enforcement Docket Number:	Not reported
Enforcement Attorney:	Not reported
Corrective Action Component:	No
Appeal Initiated Date:	Not reported
Appeal Resolution Date:	Not reported
Disposition Status Date:	Not reported
Disposition Status:	Not reported
Disposition Status Description:	Not reported

Map ID
Direction
Distance
Elevation

MAP FINDINGS

Site

Database(s)

EDR ID Number
EPA ID Number

SHERWIN WILLIAMS CO (Continued)

1000371369

Consent/Final Order Sequence Number: Not reported
Consent/Final Order Respondent Name: Not reported
Consent/Final Order Lead Agency: Not reported
Enforcement Type: WRITTEN INFORMAL
Enforcement Responsible Person: Not reported
Enforcement Responsible Sub-Organization: Not reported
SEP Sequence Number: Not reported
SEP Expenditure Amount: Not reported
SEP Scheduled Completion Date: Not reported
SEP Actual Date: Not reported
SEP Defaulted Date: Not reported
SEP Type: Not reported
SEP Type Description: Not reported
Proposed Amount: Not reported
Final Monetary Amount: Not reported
Paid Amount: Not reported
Final Count: Not reported
Final Amount: Not reported

Found Violation: No
Agency Which Determined Violation: Not reported
Violation Short Description: Not reported
Date Violation was Determined: Not reported
Actual Return to Compliance Date: Not reported
Return to Compliance Qualifier: Not reported
Violation Responsible Agency: Not reported
Scheduled Compliance Date: Not reported
Enforcement Identifier: Not reported
Date of Enforcement Action: Not reported
Enforcement Responsible Agency: Not reported
Enforcement Docket Number: Not reported
Enforcement Attorney: Not reported
Corrective Action Component: Not reported
Appeal Initiated Date: Not reported
Appeal Resolution Date: Not reported
Disposition Status Date: Not reported
Disposition Status: Not reported
Disposition Status Description: Not reported

Consent/Final Order Sequence Number: Not reported
Consent/Final Order Respondent Name: Not reported
Consent/Final Order Lead Agency: Not reported
Enforcement Type: Not reported
Enforcement Responsible Person: Not reported
Enforcement Responsible Sub-Organization: Not reported
SEP Sequence Number: Not reported
SEP Expenditure Amount: Not reported
SEP Scheduled Completion Date: Not reported
SEP Actual Date: Not reported
SEP Defaulted Date: Not reported
SEP Type: Not reported
SEP Type Description: Not reported
Proposed Amount: Not reported
Final Monetary Amount: Not reported
Paid Amount: Not reported
Final Count: Not reported
Final Amount: Not reported

Map ID
 Direction
 Distance
 Elevation

MAP FINDINGS

Site

Database(s)

EDR ID Number
 EPA ID Number

SHERWIN WILLIAMS CO (Continued)

1000371369

Found Violation:	Yes
Agency Which Determined Violation:	EPA
Violation Short Description:	TSD - General
Date Violation was Determined:	19920214
Actual Return to Compliance Date:	19971106
Return to Compliance Qualifier:	Documented
Violation Responsible Agency:	EPA
Scheduled Compliance Date:	Not reported
Enforcement Identifier:	005
Date of Enforcement Action:	19971106
Enforcement Responsible Agency:	EPA
Enforcement Docket Number:	93-C-4267
Enforcement Attorney:	R5RP
Corrective Action Component:	No
Appeal Initiated Date:	Not reported
Appeal Resolution Date:	Not reported
Disposition Status Date:	Not reported
Disposition Status:	Not reported
Disposition Status Description:	Not reported
Consent/Final Order Sequence Number:	Not reported
Consent/Final Order Respondent Name:	Not reported
Consent/Final Order Lead Agency:	Not reported
Enforcement Type:	FINAL CIVIL JUDICIAL ACTION FOR COMPLIANCE AND/OR MONETARY PENALTY
Enforcement Responsible Person:	Not reported
Enforcement Responsible Sub-Organization:	MW
SEP Sequence Number:	1
SEP Expenditure Amount:	950000
SEP Scheduled Completion Date:	20021106
SEP Actual Date:	Not reported
SEP Defaulted Date:	Not reported
SEP Type:	ERE
SEP Type Description:	Environmental Restoration
Proposed Amount:	Not reported
Final Monetary Amount:	4700000
Paid Amount:	4700000
Final Count:	1
Final Amount:	4700000
Found Violation:	No
Agency Which Determined Violation:	Not reported
Violation Short Description:	Not reported
Date Violation was Determined:	Not reported
Actual Return to Compliance Date:	Not reported
Return to Compliance Qualifier:	Not reported
Violation Responsible Agency:	Not reported
Scheduled Compliance Date:	Not reported
Enforcement Identifier:	Not reported
Date of Enforcement Action:	Not reported
Enforcement Responsible Agency:	Not reported
Enforcement Docket Number:	Not reported
Enforcement Attorney:	Not reported
Corrective Action Component:	Not reported
Appeal Initiated Date:	Not reported
Appeal Resolution Date:	Not reported
Disposition Status Date:	Not reported
Disposition Status:	Not reported
Disposition Status Description:	Not reported

Map ID
Direction
Distance
Elevation

MAP FINDINGS

Site

Database(s)

EDR ID Number
EPA ID Number

SHERWIN WILLIAMS CO (Continued)

1000371369

Consent/Final Order Sequence Number:Not reported
Consent/Final Order Respondent Name: Not reported
Consent/Final Order Lead Agency: Not reported
Enforcement Type: Not reported
Enforcement Responsible Person: Not reported
Enforcement Responsible Sub-Organization: Not reported
SEP Sequence Number: Not reported
SEP Expenditure Amount: Not reported
SEP Scheduled Completion Date: Not reported
SEP Actual Date: Not reported
SEP Defaulted Date: Not reported
SEP Type: Not reported
SEP Type Description: Not reported
Proposed Amount: Not reported
Final Monetary Amount: Not reported
Paid Amount: Not reported
Final Count: Not reported
Final Amount: Not reported

Found Violation: Yes
Agency Which Determined Violation: EPA
Violation Short Description: TSD - Contingency Plan and Emergency Procedures
Date Violation was Determined: 19920214
Actual Return to Compliance Date: 19971106
Return to Compliance Qualifier: Documented
Violation Responsible Agency: EPA
Scheduled Compliance Date: Not reported
Enforcement Identifier: 005
Date of Enforcement Action: 19971106
Enforcement Responsible Agency: EPA
Enforcement Docket Number: 93-C-4267
Enforcement Attorney: R5RP
Corrective Action Component: No
Appeal Initiated Date: Not reported
Appeal Resolution Date: Not reported
Disposition Status Date: Not reported
Disposition Status: Not reported
Disposition Status Description: Not reported

Consent/Final Order Sequence Number:Not reported
Consent/Final Order Respondent Name: Not reported
Consent/Final Order Lead Agency: Not reported
Enforcement Type: FINAL CIVIL JUDICIAL ACTION FOR COMPLIANCE AND/OR MONETARY PENALTY
Enforcement Responsible Person: Not reported
Enforcement Responsible Sub-Organization: MW
SEP Sequence Number: 1
SEP Expenditure Amount: 950000
SEP Scheduled Completion Date: 20021106
SEP Actual Date: Not reported
SEP Defaulted Date: Not reported
SEP Type: ERE
SEP Type Description: Environmental Restoration
Proposed Amount: Not reported
Final Monetary Amount: 4700000
Paid Amount: 4700000
Final Count: 1
Final Amount: 4700000

Map ID
Direction
Distance
Elevation

MAP FINDINGS

Site

Database(s)

EDR ID Number
EPA ID Number

SHERWIN WILLIAMS CO (Continued)

1000371369

Found Violation:	Yes
Agency Which Determined Violation:	State
Violation Short Description:	Federal or State Statute
Date Violation was Determined:	20070123
Actual Return to Compliance Date:	Not reported
Return to Compliance Qualifier:	Not reported
Violation Responsible Agency:	EPA
Scheduled Compliance Date:	Not reported
Enforcement Identifier:	DV1
Date of Enforcement Action:	20080409
Enforcement Responsible Agency:	State
Enforcement Docket Number:	Not reported
Enforcement Attorney:	Not reported
Corrective Action Component:	No
Appeal Initiated Date:	Not reported
Appeal Resolution Date:	Not reported
Disposition Status Date:	Not reported
Disposition Status:	Not reported
Disposition Status Description:	Not reported
Consent/Final Order Sequence Number:	Not reported
Consent/Final Order Respondent Name:	Not reported
Consent/Final Order Lead Agency:	Not reported
Enforcement Type:	VIOLATION NOTICE (VN)
Enforcement Responsible Person:	RLM
Enforcement Responsible Sub-Organization:	R2
SEP Sequence Number:	Not reported
SEP Expenditure Amount:	Not reported
SEP Scheduled Completion Date:	Not reported
SEP Actual Date:	Not reported
SEP Defaulted Date:	Not reported
SEP Type:	Not reported
SEP Type Description:	Not reported
Proposed Amount:	Not reported
Final Monetary Amount:	Not reported
Paid Amount:	Not reported
Final Count:	Not reported
Final Amount:	Not reported
Found Violation:	Yes
Agency Which Determined Violation:	EPA
Violation Short Description:	TSD - Financial Requirements
Date Violation was Determined:	19920214
Actual Return to Compliance Date:	19971106
Return to Compliance Qualifier:	Documented
Violation Responsible Agency:	EPA
Scheduled Compliance Date:	Not reported
Enforcement Identifier:	004
Date of Enforcement Action:	19930716
Enforcement Responsible Agency:	EPA
Enforcement Docket Number:	93-C-4267
Enforcement Attorney:	R5RP
Corrective Action Component:	No
Appeal Initiated Date:	Not reported
Appeal Resolution Date:	Not reported
Disposition Status Date:	Not reported
Disposition Status:	Not reported
Disposition Status Description:	Not reported

Map ID
Direction
Distance
Elevation

MAP FINDINGS

Site

Database(s)

EDR ID Number
EPA ID Number

SHERWIN WILLIAMS CO (Continued)

1000371369

Consent/Final Order Sequence Number: Not reported
Consent/Final Order Respondent Name: Not reported
Consent/Final Order Lead Agency: Not reported
Enforcement Type: INITIAL CIVIL JUDICIAL ACTION FOR COMPLIANCE AND/OR MONETARY PENALTY
Enforcement Responsible Person: R5WF
Enforcement Responsible Sub-Organization: MW
SEP Sequence Number: Not reported
SEP Expenditure Amount: Not reported
SEP Scheduled Completion Date: Not reported
SEP Actual Date: Not reported
SEP Defaulted Date: Not reported
SEP Type: Not reported
SEP Type Description: Not reported
Proposed Amount: Not reported
Final Monetary Amount: Not reported
Paid Amount: Not reported
Final Count: Not reported
Final Amount: Not reported

Found Violation: No
Agency Which Determined Violation: Not reported
Violation Short Description: Not reported
Date Violation was Determined: Not reported
Actual Return to Compliance Date: Not reported
Return to Compliance Qualifier: Not reported
Violation Responsible Agency: Not reported
Scheduled Compliance Date: Not reported
Enforcement Identifier: Not reported
Date of Enforcement Action: Not reported
Enforcement Responsible Agency: Not reported
Enforcement Docket Number: Not reported
Enforcement Attorney: Not reported
Corrective Action Component: Not reported
Appeal Initiated Date: Not reported
Appeal Resolution Date: Not reported
Disposition Status Date: Not reported
Disposition Status: Not reported
Disposition Status Description: Not reported

Consent/Final Order Sequence Number: Not reported
Consent/Final Order Respondent Name: Not reported
Consent/Final Order Lead Agency: Not reported
Enforcement Type: Not reported
Enforcement Responsible Person: Not reported
Enforcement Responsible Sub-Organization: Not reported
SEP Sequence Number: Not reported
SEP Expenditure Amount: Not reported
SEP Scheduled Completion Date: Not reported
SEP Actual Date: Not reported
SEP Defaulted Date: Not reported
SEP Type: Not reported
SEP Type Description: Not reported
Proposed Amount: Not reported
Final Monetary Amount: Not reported
Paid Amount: Not reported
Final Count: Not reported
Final Amount: Not reported

Map ID
Direction
Distance
Elevation

MAP FINDINGS

Site

Database(s)

EDR ID Number
EPA ID Number

SHERWIN WILLIAMS CO (Continued)

1000371369

Found Violation:	Yes
Agency Which Determined Violation:	State
Violation Short Description:	Federal or State Statute
Date Violation was Determined:	20070123
Actual Return to Compliance Date:	Not reported
Return to Compliance Qualifier:	Not reported
Violation Responsible Agency:	EPA
Scheduled Compliance Date:	Not reported
Enforcement Identifier:	Not reported
Date of Enforcement Action:	Not reported
Enforcement Responsible Agency:	Not reported
Enforcement Docket Number:	Not reported
Enforcement Attorney:	Not reported
Corrective Action Component:	Not reported
Appeal Initiated Date:	Not reported
Appeal Resolution Date:	Not reported
Disposition Status Date:	Not reported
Disposition Status:	Not reported
Disposition Status Description:	Not reported
Consent/Final Order Sequence Number:	Not reported
Consent/Final Order Respondent Name:	Not reported
Consent/Final Order Lead Agency:	Not reported
Enforcement Type:	Not reported
Enforcement Responsible Person:	Not reported
Enforcement Responsible Sub-Organization:	Not reported
SEP Sequence Number:	Not reported
SEP Expenditure Amount:	Not reported
SEP Scheduled Completion Date:	Not reported
SEP Actual Date:	Not reported
SEP Defaulted Date:	Not reported
SEP Type:	Not reported
SEP Type Description:	Not reported
Proposed Amount:	Not reported
Final Monetary Amount:	Not reported
Paid Amount:	Not reported
Final Count:	Not reported
Final Amount:	Not reported
Found Violation:	Yes
Agency Which Determined Violation:	State
Violation Short Description:	Generators - Pre-transport
Date Violation was Determined:	19940922
Actual Return to Compliance Date:	19950214
Return to Compliance Qualifier:	Observed
Violation Responsible Agency:	State
Scheduled Compliance Date:	19950116
Enforcement Identifier:	DV1
Date of Enforcement Action:	19941024
Enforcement Responsible Agency:	State
Enforcement Docket Number:	Not reported
Enforcement Attorney:	IL
Corrective Action Component:	No
Appeal Initiated Date:	Not reported
Appeal Resolution Date:	Not reported
Disposition Status Date:	Not reported
Disposition Status:	Not reported
Disposition Status Description:	Not reported

Map ID
Direction
Distance
Elevation

MAP FINDINGS

Site

Database(s)

EDR ID Number
EPA ID Number

SHERWIN WILLIAMS CO (Continued)

1000371369

Consent/Final Order Sequence Number: Not reported
Consent/Final Order Respondent Name: Not reported
Consent/Final Order Lead Agency: Not reported
Enforcement Type: VIOLATION NOTICE (VN)
Enforcement Responsible Person: AVO
Enforcement Responsible Sub-Organization: F2
SEP Sequence Number: Not reported
SEP Expenditure Amount: Not reported
SEP Scheduled Completion Date: Not reported
SEP Actual Date: Not reported
SEP Defaulted Date: Not reported
SEP Type: Not reported
SEP Type Description: Not reported
Proposed Amount: Not reported
Final Monetary Amount: Not reported
Paid Amount: Not reported
Final Count: Not reported
Final Amount: Not reported

Found Violation: Yes
Agency Which Determined Violation: State
Violation Short Description: TSD IS-Ground-Water Monitoring
Date Violation was Determined: 19831103
Actual Return to Compliance Date: 19840406
Return to Compliance Qualifier: Observed
Violation Responsible Agency: State
Scheduled Compliance Date: Not reported
Enforcement Identifier: 001
Date of Enforcement Action: 19831201
Enforcement Responsible Agency: State
Enforcement Docket Number: Not reported
Enforcement Attorney: Not reported
Corrective Action Component: No
Appeal Initiated Date: Not reported
Appeal Resolution Date: Not reported
Disposition Status Date: Not reported
Disposition Status: Not reported
Disposition Status Description: Not reported

Consent/Final Order Sequence Number: Not reported
Consent/Final Order Respondent Name: Not reported
Consent/Final Order Lead Agency: Not reported
Enforcement Type: WRITTEN INFORMAL
Enforcement Responsible Person: ILCL
Enforcement Responsible Sub-Organization: F2
SEP Sequence Number: Not reported
SEP Expenditure Amount: Not reported
SEP Scheduled Completion Date: Not reported
SEP Actual Date: Not reported
SEP Defaulted Date: Not reported
SEP Type: Not reported
SEP Type Description: Not reported
Proposed Amount: Not reported
Final Monetary Amount: Not reported
Paid Amount: Not reported
Final Count: Not reported
Final Amount: Not reported

Map ID
 Direction
 Distance
 Elevation

MAP FINDINGS

Site

Database(s)

EDR ID Number
 EPA ID Number

SHERWIN WILLIAMS CO (Continued)

1000371369

Found Violation:	Yes
Agency Which Determined Violation:	EPA
Violation Short Description:	TSD - Tank System Standards
Date Violation was Determined:	19920214
Actual Return to Compliance Date:	19971106
Return to Compliance Qualifier:	Documented
Violation Responsible Agency:	EPA
Scheduled Compliance Date:	Not reported
Enforcement Identifier:	005
Date of Enforcement Action:	19971106
Enforcement Responsible Agency:	EPA
Enforcement Docket Number:	93-C-4267
Enforcement Attorney:	R5RP
Corrective Action Component:	No
Appeal Initiated Date:	Not reported
Appeal Resolution Date:	Not reported
Disposition Status Date:	Not reported
Disposition Status:	Not reported
Disposition Status Description:	Not reported
Consent/Final Order Sequence Number:	Not reported
Consent/Final Order Respondent Name:	Not reported
Consent/Final Order Lead Agency:	Not reported
Enforcement Type:	FINAL CIVIL JUDICIAL ACTION FOR COMPLIANCE AND/OR MONETARY PENALTY
Enforcement Responsible Person:	Not reported
Enforcement Responsible Sub-Organization:	MW
SEP Sequence Number:	2
SEP Expenditure Amount:	150000
SEP Scheduled Completion Date:	20021106
SEP Actual Date:	Not reported
SEP Defaulted Date:	Not reported
SEP Type:	ERE
SEP Type Description:	Environmental Restoration
Proposed Amount:	Not reported
Final Monetary Amount:	4700000
Paid Amount:	4700000
Final Count:	1
Final Amount:	4700000

Found Violation:	Yes
Agency Which Determined Violation:	State
Violation Short Description:	TSD - General
Date Violation was Determined:	19860117
Actual Return to Compliance Date:	19941021
Return to Compliance Qualifier:	Observed
Violation Responsible Agency:	State
Scheduled Compliance Date:	Not reported
Enforcement Identifier:	Not reported
Date of Enforcement Action:	Not reported
Enforcement Responsible Agency:	Not reported
Enforcement Docket Number:	Not reported
Enforcement Attorney:	Not reported
Corrective Action Component:	Not reported
Appeal Initiated Date:	Not reported
Appeal Resolution Date:	Not reported
Disposition Status Date:	Not reported
Disposition Status:	Not reported
Disposition Status Description:	Not reported

Map ID
Direction
Distance
Elevation

MAP FINDINGS

Site

Database(s)

EDR ID Number
EPA ID Number

SHERWIN WILLIAMS CO (Continued)

1000371369

Consent/Final Order Sequence Number: Not reported
Consent/Final Order Respondent Name: Not reported
Consent/Final Order Lead Agency: Not reported
Enforcement Type: Not reported
Enforcement Responsible Person: Not reported
Enforcement Responsible Sub-Organization: Not reported
SEP Sequence Number: Not reported
SEP Expenditure Amount: Not reported
SEP Scheduled Completion Date: Not reported
SEP Actual Date: Not reported
SEP Defaulted Date: Not reported
SEP Type: Not reported
SEP Type Description: Not reported
Proposed Amount: Not reported
Final Monetary Amount: Not reported
Paid Amount: Not reported
Final Count: Not reported
Final Amount: Not reported

Found Violation: Yes
Agency Which Determined Violation: EPA
Violation Short Description: TSD - Financial Requirements
Date Violation was Determined: 19920214
Actual Return to Compliance Date: 19971106
Return to Compliance Qualifier: Documented
Violation Responsible Agency: EPA
Scheduled Compliance Date: Not reported
Enforcement Identifier: 004
Date of Enforcement Action: 19930716
Enforcement Responsible Agency: EPA
Enforcement Docket Number: 93-C-4267
Enforcement Attorney: R5RP
Corrective Action Component: No
Appeal Initiated Date: Not reported
Appeal Resolution Date: Not reported
Disposition Status Date: Not reported
Disposition Status: Not reported
Disposition Status Description: Not reported

Consent/Final Order Sequence Number: Not reported
Consent/Final Order Respondent Name: Not reported
Consent/Final Order Lead Agency: Not reported
Enforcement Type: INITIAL CIVIL JUDICIAL ACTION FOR COMPLIANCE AND/OR MONETARY PENALTY
Enforcement Responsible Person: R5WF
Enforcement Responsible Sub-Organization: MW
SEP Sequence Number: Not reported
SEP Expenditure Amount: Not reported
SEP Scheduled Completion Date: Not reported
SEP Actual Date: Not reported
SEP Defaulted Date: Not reported
SEP Type: Not reported
SEP Type Description: Not reported
Proposed Amount: Not reported
Final Monetary Amount: Not reported
Paid Amount: Not reported
Final Count: Not reported
Final Amount: Not reported

Map ID
Direction
Distance
Elevation

MAP FINDINGS

Site

Database(s)

EDR ID Number
EPA ID Number

SHERWIN WILLIAMS CO (Continued)

1000371369

Found Violation:	Yes
Agency Which Determined Violation:	EPA
Violation Short Description:	TSD - Tank System Standards
Date Violation was Determined:	19920214
Actual Return to Compliance Date:	19971106
Return to Compliance Qualifier:	Documented
Violation Responsible Agency:	EPA
Scheduled Compliance Date:	Not reported
Enforcement Identifier:	005
Date of Enforcement Action:	19971106
Enforcement Responsible Agency:	EPA
Enforcement Docket Number:	93-C-4267
Enforcement Attorney:	R5RP
Corrective Action Component:	No
Appeal Initiated Date:	Not reported
Appeal Resolution Date:	Not reported
Disposition Status Date:	Not reported
Disposition Status:	Not reported
Disposition Status Description:	Not reported
Consent/Final Order Sequence Number:	Not reported
Consent/Final Order Respondent Name:	Not reported
Consent/Final Order Lead Agency:	Not reported
Enforcement Type:	FINAL CIVIL JUDICIAL ACTION FOR COMPLIANCE AND/OR MONETARY PENALTY
Enforcement Responsible Person:	Not reported
Enforcement Responsible Sub-Organization:	MW
SEP Sequence Number:	1
SEP Expenditure Amount:	950000
SEP Scheduled Completion Date:	20021106
SEP Actual Date:	Not reported
SEP Defaulted Date:	Not reported
SEP Type:	ERE
SEP Type Description:	Environmental Restoration
Proposed Amount:	Not reported
Final Monetary Amount:	4700000
Paid Amount:	4700000
Final Count:	1
Final Amount:	4700000
Found Violation:	Yes
Agency Which Determined Violation:	EPA
Violation Short Description:	TSD - General
Date Violation was Determined:	19920214
Actual Return to Compliance Date:	19971106
Return to Compliance Qualifier:	Documented
Violation Responsible Agency:	EPA
Scheduled Compliance Date:	Not reported
Enforcement Identifier:	004
Date of Enforcement Action:	19930716
Enforcement Responsible Agency:	EPA
Enforcement Docket Number:	93-C-4267
Enforcement Attorney:	R5RP
Corrective Action Component:	No
Appeal Initiated Date:	Not reported
Appeal Resolution Date:	Not reported
Disposition Status Date:	Not reported
Disposition Status:	Not reported
Disposition Status Description:	Not reported

Map ID
Direction
Distance
Elevation

MAP FINDINGS

Site

Database(s)

EDR ID Number
EPA ID Number

SHERWIN WILLIAMS CO (Continued)

1000371369

Consent/Final Order Sequence Number: Not reported
Consent/Final Order Respondent Name: Not reported
Consent/Final Order Lead Agency: Not reported
Enforcement Type: INITIAL CIVIL JUDICIAL ACTION FOR COMPLIANCE AND/OR MONETARY PENALTY
Enforcement Responsible Person: R5WF
Enforcement Responsible Sub-Organization: MW
SEP Sequence Number: Not reported
SEP Expenditure Amount: Not reported
SEP Scheduled Completion Date: Not reported
SEP Actual Date: Not reported
SEP Defaulted Date: Not reported
SEP Type: Not reported
SEP Type Description: Not reported
Proposed Amount: Not reported
Final Monetary Amount: Not reported
Paid Amount: Not reported
Final Count: Not reported
Final Amount: Not reported

Found Violation: Yes
Agency Which Determined Violation: State
Violation Short Description: TSD IS-Manifest/Records/Reporting
Date Violation was Determined: 20070123
Actual Return to Compliance Date: Not reported
Return to Compliance Qualifier: Not reported
Violation Responsible Agency: EPA
Scheduled Compliance Date: Not reported
Enforcement Identifier: DV1
Date of Enforcement Action: 20080409
Enforcement Responsible Agency: State
Enforcement Docket Number: Not reported
Enforcement Attorney: Not reported
Corrective Action Component: No
Appeal Initiated Date: Not reported
Appeal Resolution Date: Not reported
Disposition Status Date: Not reported
Disposition Status: Not reported
Disposition Status Description: Not reported

Consent/Final Order Sequence Number: Not reported
Consent/Final Order Respondent Name: Not reported
Consent/Final Order Lead Agency: Not reported
Enforcement Type: VIOLATION NOTICE (VN)
Enforcement Responsible Person: RLM
Enforcement Responsible Sub-Organization: R2
SEP Sequence Number: Not reported
SEP Expenditure Amount: Not reported
SEP Scheduled Completion Date: Not reported
SEP Actual Date: Not reported
SEP Defaulted Date: Not reported
SEP Type: Not reported
SEP Type Description: Not reported
Proposed Amount: Not reported
Final Monetary Amount: Not reported
Paid Amount: Not reported
Final Count: Not reported
Final Amount: Not reported

Map ID
Direction
Distance
Elevation

MAP FINDINGS

Site

Database(s)

EDR ID Number
EPA ID Number

SHERWIN WILLIAMS CO (Continued)

1000371369

Found Violation:	Yes
Agency Which Determined Violation:	EPA
Violation Short Description:	TSD - General
Date Violation was Determined:	19920214
Actual Return to Compliance Date:	19971106
Return to Compliance Qualifier:	Documented
Violation Responsible Agency:	EPA
Scheduled Compliance Date:	Not reported
Enforcement Identifier:	005
Date of Enforcement Action:	19971106
Enforcement Responsible Agency:	EPA
Enforcement Docket Number:	93-C-4267
Enforcement Attorney:	R5RP
Corrective Action Component:	No
Appeal Initiated Date:	Not reported
Appeal Resolution Date:	Not reported
Disposition Status Date:	Not reported
Disposition Status:	Not reported
Disposition Status Description:	Not reported
Consent/Final Order Sequence Number:	Not reported
Consent/Final Order Respondent Name:	Not reported
Consent/Final Order Lead Agency:	Not reported
Enforcement Type:	FINAL CIVIL JUDICIAL ACTION FOR COMPLIANCE AND/OR MONETARY PENALTY
Enforcement Responsible Person:	Not reported
Enforcement Responsible Sub-Organization:	MW
SEP Sequence Number:	1
SEP Expenditure Amount:	950000
SEP Scheduled Completion Date:	20021106
SEP Actual Date:	Not reported
SEP Defaulted Date:	Not reported
SEP Type:	ERE
SEP Type Description:	Environmental Restoration
Proposed Amount:	Not reported
Final Monetary Amount:	4700000
Paid Amount:	4700000
Final Count:	1
Final Amount:	4700000
Found Violation:	Yes
Agency Which Determined Violation:	EPA
Violation Short Description:	Permits - Application
Date Violation was Determined:	19920214
Actual Return to Compliance Date:	19971106
Return to Compliance Qualifier:	Documented
Violation Responsible Agency:	EPA
Scheduled Compliance Date:	Not reported
Enforcement Identifier:	005
Date of Enforcement Action:	19971106
Enforcement Responsible Agency:	EPA
Enforcement Docket Number:	93-C-4267
Enforcement Attorney:	R5RP
Corrective Action Component:	No
Appeal Initiated Date:	Not reported
Appeal Resolution Date:	Not reported
Disposition Status Date:	Not reported
Disposition Status:	Not reported
Disposition Status Description:	Not reported

Map ID
Direction
Distance
Elevation

MAP FINDINGS

Site

Database(s)

EDR ID Number
EPA ID Number

SHERWIN WILLIAMS CO (Continued)

1000371369

Consent/Final Order Sequence Number: Not reported
Consent/Final Order Respondent Name: Not reported
Consent/Final Order Lead Agency: Not reported
Enforcement Type: FINAL CIVIL JUDICIAL ACTION FOR COMPLIANCE AND/OR MONETARY PENALTY
Enforcement Responsible Person: Not reported
Enforcement Responsible Sub-Organization: MW
SEP Sequence Number: 2
SEP Expenditure Amount: 150000
SEP Scheduled Completion Date: 20021106
SEP Actual Date: Not reported
SEP Defaulted Date: Not reported
SEP Type: ERE
SEP Type Description: Environmental Restoration
Proposed Amount: Not reported
Final Monetary Amount: 4700000
Paid Amount: 4700000
Final Count: 1
Final Amount: 4700000

Found Violation: Yes
Agency Which Determined Violation: State
Violation Short Description: TSD IS-Manifest/Records/Reporting
Date Violation was Determined: 20070123
Actual Return to Compliance Date: Not reported
Return to Compliance Qualifier: Not reported
Violation Responsible Agency: EPA
Scheduled Compliance Date: Not reported
Enforcement Identifier: Not reported
Date of Enforcement Action: Not reported
Enforcement Responsible Agency: Not reported
Enforcement Docket Number: Not reported
Enforcement Attorney: Not reported
Corrective Action Component: Not reported
Appeal Initiated Date: Not reported
Appeal Resolution Date: Not reported
Disposition Status Date: Not reported
Disposition Status: Not reported
Disposition Status Description: Not reported

Consent/Final Order Sequence Number: Not reported
Consent/Final Order Respondent Name: Not reported
Consent/Final Order Lead Agency: Not reported
Enforcement Type: Not reported
Enforcement Responsible Person: Not reported
Enforcement Responsible Sub-Organization: Not reported
SEP Sequence Number: Not reported
SEP Expenditure Amount: Not reported
SEP Scheduled Completion Date: Not reported
SEP Actual Date: Not reported
SEP Defaulted Date: Not reported
SEP Type: Not reported
SEP Type Description: Not reported
Proposed Amount: Not reported
Final Monetary Amount: Not reported
Paid Amount: Not reported
Final Count: Not reported
Final Amount: Not reported

Map ID
Direction
Distance
Elevation

MAP FINDINGS

Site

Database(s)

EDR ID Number
EPA ID Number

SHERWIN WILLIAMS CO (Continued)

1000371369

Found Violation:	Yes
Agency Which Determined Violation:	State
Violation Short Description:	Federal or State Statute
Date Violation was Determined:	20070123
Actual Return to Compliance Date:	Not reported
Return to Compliance Qualifier:	Not reported
Violation Responsible Agency:	EPA
Scheduled Compliance Date:	Not reported
Enforcement Identifier:	Not reported
Date of Enforcement Action:	Not reported
Enforcement Responsible Agency:	Not reported
Enforcement Docket Number:	Not reported
Enforcement Attorney:	Not reported
Corrective Action Component:	Not reported
Appeal Initiated Date:	Not reported
Appeal Resolution Date:	Not reported
Disposition Status Date:	Not reported
Disposition Status:	Not reported
Disposition Status Description:	Not reported
Consent/Final Order Sequence Number:	Not reported
Consent/Final Order Respondent Name:	Not reported
Consent/Final Order Lead Agency:	Not reported
Enforcement Type:	Not reported
Enforcement Responsible Person:	Not reported
Enforcement Responsible Sub-Organization:	Not reported
SEP Sequence Number:	Not reported
SEP Expenditure Amount:	Not reported
SEP Scheduled Completion Date:	Not reported
SEP Actual Date:	Not reported
SEP Defaulted Date:	Not reported
SEP Type:	Not reported
SEP Type Description:	Not reported
Proposed Amount:	Not reported
Final Monetary Amount:	Not reported
Paid Amount:	Not reported
Final Count:	Not reported
Final Amount:	Not reported
Found Violation:	Yes
Agency Which Determined Violation:	EPA
Violation Short Description:	TSD - Closure/Post-Closure
Date Violation was Determined:	19920214
Actual Return to Compliance Date:	19971106
Return to Compliance Qualifier:	Documented
Violation Responsible Agency:	EPA
Scheduled Compliance Date:	Not reported
Enforcement Identifier:	005
Date of Enforcement Action:	19971106
Enforcement Responsible Agency:	EPA
Enforcement Docket Number:	93-C-4267
Enforcement Attorney:	R5RP
Corrective Action Component:	No
Appeal Initiated Date:	Not reported
Appeal Resolution Date:	Not reported
Disposition Status Date:	Not reported
Disposition Status:	Not reported
Disposition Status Description:	Not reported

Map ID
Direction
Distance
Elevation

MAP FINDINGS

Site

Database(s)

EDR ID Number
EPA ID Number

SHERWIN WILLIAMS CO (Continued)

1000371369

Consent/Final Order Sequence Number: Not reported
Consent/Final Order Respondent Name: Not reported
Consent/Final Order Lead Agency: Not reported
Enforcement Type: FINAL CIVIL JUDICIAL ACTION FOR COMPLIANCE AND/OR MONETARY PENALTY
Enforcement Responsible Person: Not reported
Enforcement Responsible Sub-Organization: MW
SEP Sequence Number: 1
SEP Expenditure Amount: 950000
SEP Scheduled Completion Date: 20021106
SEP Actual Date: Not reported
SEP Defaulted Date: Not reported
SEP Type: ERE
SEP Type Description: Environmental Restoration
Proposed Amount: Not reported
Final Monetary Amount: 4700000
Paid Amount: 4700000
Final Count: 1
Final Amount: 4700000

Found Violation: Yes
Agency Which Determined Violation: EPA
Violation Short Description: TSD - Financial Requirements
Date Violation was Determined: 19920214
Actual Return to Compliance Date: 19971106
Return to Compliance Qualifier: Documented
Violation Responsible Agency: EPA
Scheduled Compliance Date: Not reported
Enforcement Identifier: 005
Date of Enforcement Action: 19971106
Enforcement Responsible Agency: EPA
Enforcement Docket Number: 93-C-4267
Enforcement Attorney: R5RP
Corrective Action Component: No
Appeal Initiated Date: Not reported
Appeal Resolution Date: Not reported
Disposition Status Date: Not reported
Disposition Status: Not reported
Disposition Status Description: Not reported

Consent/Final Order Sequence Number: Not reported
Consent/Final Order Respondent Name: Not reported
Consent/Final Order Lead Agency: Not reported
Enforcement Type: FINAL CIVIL JUDICIAL ACTION FOR COMPLIANCE AND/OR MONETARY PENALTY
Enforcement Responsible Person: Not reported
Enforcement Responsible Sub-Organization: MW
SEP Sequence Number: 2
SEP Expenditure Amount: 150000
SEP Scheduled Completion Date: 20021106
SEP Actual Date: Not reported
SEP Defaulted Date: Not reported
SEP Type: ERE
SEP Type Description: Environmental Restoration
Proposed Amount: Not reported
Final Monetary Amount: 4700000
Paid Amount: 4700000
Final Count: 1
Final Amount: 4700000

Map ID
Direction
Distance
Elevation

MAP FINDINGS

Site

Database(s)

EDR ID Number
EPA ID Number

SHERWIN WILLIAMS CO (Continued)

1000371369

Found Violation: Yes
Agency Which Determined Violation: State
Violation Short Description: Generators - General
Date Violation was Determined: 19850425
Actual Return to Compliance Date: 19860505
Return to Compliance Qualifier: Observed
Violation Responsible Agency: State
Scheduled Compliance Date: 19850830
Enforcement Identifier: DV1
Date of Enforcement Action: 19850618
Enforcement Responsible Agency: State
Enforcement Docket Number: Not reported
Enforcement Attorney: Not reported
Corrective Action Component: No
Appeal Initiated Date: Not reported
Appeal Resolution Date: Not reported
Disposition Status Date: Not reported
Disposition Status: Not reported
Disposition Status Description: Not reported
Consent/Final Order Sequence Number: Not reported
Consent/Final Order Respondent Name: Not reported
Consent/Final Order Lead Agency: Not reported
Enforcement Type: VIOLATION NOTICE (VN)
Enforcement Responsible Person: ILBE
Enforcement Responsible Sub-Organization: F2
SEP Sequence Number: Not reported
SEP Expenditure Amount: Not reported
SEP Scheduled Completion Date: Not reported
SEP Actual Date: Not reported
SEP Defaulted Date: Not reported
SEP Type: Not reported
SEP Type Description: Not reported
Proposed Amount: Not reported
Final Monetary Amount: Not reported
Paid Amount: Not reported
Final Count: Not reported
Final Amount: Not reported

Found Violation: Yes
Agency Which Determined Violation: EPA
Violation Short Description: Permits - Application
Date Violation was Determined: 19920214
Actual Return to Compliance Date: 19971106
Return to Compliance Qualifier: Documented
Violation Responsible Agency: EPA
Scheduled Compliance Date: Not reported
Enforcement Identifier: 004
Date of Enforcement Action: 19930716
Enforcement Responsible Agency: EPA
Enforcement Docket Number: 93-C-4267
Enforcement Attorney: R5RP
Corrective Action Component: No
Appeal Initiated Date: Not reported
Appeal Resolution Date: Not reported
Disposition Status Date: Not reported
Disposition Status: Not reported
Disposition Status Description: Not reported

Map ID
Direction
Distance
Elevation

MAP FINDINGS

Site

Database(s)

EDR ID Number
EPA ID Number

SHERWIN WILLIAMS CO (Continued)

1000371369

Consent/Final Order Sequence Number: Not reported
Consent/Final Order Respondent Name: Not reported
Consent/Final Order Lead Agency: Not reported
Enforcement Type: INITIAL CIVIL JUDICIAL ACTION FOR COMPLIANCE AND/OR MONETARY PENALTY
Enforcement Responsible Person: R5WF
Enforcement Responsible Sub-Organization: MW
SEP Sequence Number: Not reported
SEP Expenditure Amount: Not reported
SEP Scheduled Completion Date: Not reported
SEP Actual Date: Not reported
SEP Defaulted Date: Not reported
SEP Type: Not reported
SEP Type Description: Not reported
Proposed Amount: Not reported
Final Monetary Amount: Not reported
Paid Amount: Not reported
Final Count: Not reported
Final Amount: Not reported

Found Violation: Yes
Agency Which Determined Violation: State
Violation Short Description: TSD IS-Manifest/Records/Reporting
Date Violation was Determined: 20070123
Actual Return to Compliance Date: Not reported
Return to Compliance Qualifier: Not reported
Violation Responsible Agency: EPA
Scheduled Compliance Date: Not reported
Enforcement Identifier: DV1
Date of Enforcement Action: 20080409
Enforcement Responsible Agency: State
Enforcement Docket Number: Not reported
Enforcement Attorney: Not reported
Corrective Action Component: No
Appeal Initiated Date: Not reported
Appeal Resolution Date: Not reported
Disposition Status Date: Not reported
Disposition Status: Not reported
Disposition Status Description: Not reported

Consent/Final Order Sequence Number: Not reported
Consent/Final Order Respondent Name: Not reported
Consent/Final Order Lead Agency: Not reported
Enforcement Type: VIOLATION NOTICE (VN)
Enforcement Responsible Person: RLM
Enforcement Responsible Sub-Organization: R2
SEP Sequence Number: Not reported
SEP Expenditure Amount: Not reported
SEP Scheduled Completion Date: Not reported
SEP Actual Date: Not reported
SEP Defaulted Date: Not reported
SEP Type: Not reported
SEP Type Description: Not reported
Proposed Amount: Not reported
Final Monetary Amount: Not reported
Paid Amount: Not reported
Final Count: Not reported
Final Amount: Not reported

Map ID
Direction
Distance
Elevation

MAP FINDINGS

Site

Database(s)

EDR ID Number
EPA ID Number

SHERWIN WILLIAMS CO (Continued)

1000371369

Found Violation: Yes
Agency Which Determined Violation: State
Violation Short Description: TSD IS-Ground-Water Monitoring
Date Violation was Determined: 19950818
Actual Return to Compliance Date: 19971106
Return to Compliance Qualifier: Documented
Violation Responsible Agency: State
Scheduled Compliance Date: Not reported
Enforcement Identifier: DV1
Date of Enforcement Action: 19951113
Enforcement Responsible Agency: State
Enforcement Docket Number: Not reported
Enforcement Attorney: IL
Corrective Action Component: No
Appeal Initiated Date: Not reported
Appeal Resolution Date: Not reported
Disposition Status Date: Not reported
Disposition Status: Not reported
Disposition Status Description: Not reported
Consent/Final Order Sequence Number: Not reported
Consent/Final Order Respondent Name: Not reported
Consent/Final Order Lead Agency: Not reported
Enforcement Type: VIOLATION NOTICE (VN)
Enforcement Responsible Person: ILGB
Enforcement Responsible Sub-Organization: F2
SEP Sequence Number: Not reported
SEP Expenditure Amount: Not reported
SEP Scheduled Completion Date: Not reported
SEP Actual Date: Not reported
SEP Defaulted Date: Not reported
SEP Type: Not reported
SEP Type Description: Not reported
Proposed Amount: Not reported
Final Monetary Amount: Not reported
Paid Amount: Not reported
Final Count: Not reported
Final Amount: Not reported

Found Violation: Yes
Agency Which Determined Violation: EPA
Violation Short Description: TSD - General
Date Violation was Determined: 19920214
Actual Return to Compliance Date: 19971106
Return to Compliance Qualifier: Documented
Violation Responsible Agency: EPA
Scheduled Compliance Date: Not reported
Enforcement Identifier: 004
Date of Enforcement Action: 19930716
Enforcement Responsible Agency: EPA
Enforcement Docket Number: 93-C-4267
Enforcement Attorney: R5RP
Corrective Action Component: No
Appeal Initiated Date: Not reported
Appeal Resolution Date: Not reported
Disposition Status Date: Not reported
Disposition Status: Not reported
Disposition Status Description: Not reported

Map ID
Direction
Distance
Elevation

MAP FINDINGS

Site

Database(s)

EDR ID Number
EPA ID Number

SHERWIN WILLIAMS CO (Continued)

1000371369

Consent/Final Order Sequence Number: Not reported
Consent/Final Order Respondent Name: Not reported
Consent/Final Order Lead Agency: Not reported
Enforcement Type: INITIAL CIVIL JUDICIAL ACTION FOR COMPLIANCE AND/OR MONETARY PENALTY
Enforcement Responsible Person: R5WF
Enforcement Responsible Sub-Organization: MW
SEP Sequence Number: Not reported
SEP Expenditure Amount: Not reported
SEP Scheduled Completion Date: Not reported
SEP Actual Date: Not reported
SEP Defaulted Date: Not reported
SEP Type: Not reported
SEP Type Description: Not reported
Proposed Amount: Not reported
Final Monetary Amount: Not reported
Paid Amount: Not reported
Final Count: Not reported
Final Amount: Not reported

Found Violation: Yes
Agency Which Determined Violation: EPA
Violation Short Description: TSD - Financial Requirements
Date Violation was Determined: 19920214
Actual Return to Compliance Date: 19971106
Return to Compliance Qualifier: Documented
Violation Responsible Agency: EPA
Scheduled Compliance Date: Not reported
Enforcement Identifier: 004
Date of Enforcement Action: 19930716
Enforcement Responsible Agency: EPA
Enforcement Docket Number: 93-C-4267
Enforcement Attorney: R5RP
Corrective Action Component: No
Appeal Initiated Date: Not reported
Appeal Resolution Date: Not reported
Disposition Status Date: Not reported
Disposition Status: Not reported
Disposition Status Description: Not reported

Consent/Final Order Sequence Number: Not reported
Consent/Final Order Respondent Name: Not reported
Consent/Final Order Lead Agency: Not reported
Enforcement Type: INITIAL CIVIL JUDICIAL ACTION FOR COMPLIANCE AND/OR MONETARY PENALTY
Enforcement Responsible Person: R5WF
Enforcement Responsible Sub-Organization: MW
SEP Sequence Number: Not reported
SEP Expenditure Amount: Not reported
SEP Scheduled Completion Date: Not reported
SEP Actual Date: Not reported
SEP Defaulted Date: Not reported
SEP Type: Not reported
SEP Type Description: Not reported
Proposed Amount: Not reported
Final Monetary Amount: Not reported
Paid Amount: Not reported
Final Count: Not reported
Final Amount: Not reported

Map ID
 Direction
 Distance
 Elevation

MAP FINDINGS

Site

Database(s)

EDR ID Number
 EPA ID Number

SHERWIN WILLIAMS CO (Continued)

1000371369

Found Violation:	Yes
Agency Which Determined Violation:	State
Violation Short Description:	TSD IS-Manifest/Records/Reporting
Date Violation was Determined:	20070123
Actual Return to Compliance Date:	Not reported
Return to Compliance Qualifier:	Not reported
Violation Responsible Agency:	EPA
Scheduled Compliance Date:	Not reported
Enforcement Identifier:	Not reported
Date of Enforcement Action:	Not reported
Enforcement Responsible Agency:	Not reported
Enforcement Docket Number:	Not reported
Enforcement Attorney:	Not reported
Corrective Action Component:	Not reported
Appeal Initiated Date:	Not reported
Appeal Resolution Date:	Not reported
Disposition Status Date:	Not reported
Disposition Status:	Not reported
Disposition Status Description:	Not reported
Consent/Final Order Sequence Number:	Not reported
Consent/Final Order Respondent Name:	Not reported
Consent/Final Order Lead Agency:	Not reported
Enforcement Type:	Not reported
Enforcement Responsible Person:	Not reported
Enforcement Responsible Sub-Organization:	Not reported
SEP Sequence Number:	Not reported
SEP Expenditure Amount:	Not reported
SEP Scheduled Completion Date:	Not reported
SEP Actual Date:	Not reported
SEP Defaulted Date:	Not reported
SEP Type:	Not reported
SEP Type Description:	Not reported
Proposed Amount:	Not reported
Final Monetary Amount:	Not reported
Paid Amount:	Not reported
Final Count:	Not reported
Final Amount:	Not reported

Found Violation:	Yes
Agency Which Determined Violation:	State
Violation Short Description:	Generators - General
Date Violation was Determined:	19840809
Actual Return to Compliance Date:	19840913
Return to Compliance Qualifier:	Observed
Violation Responsible Agency:	State
Scheduled Compliance Date:	19841004
Enforcement Identifier:	005
Date of Enforcement Action:	19840820
Enforcement Responsible Agency:	State
Enforcement Docket Number:	Not reported
Enforcement Attorney:	Not reported
Corrective Action Component:	No
Appeal Initiated Date:	Not reported
Appeal Resolution Date:	Not reported
Disposition Status Date:	Not reported
Disposition Status:	Not reported
Disposition Status Description:	Not reported

Map ID
Direction
Distance
Elevation

MAP FINDINGS

Site

Database(s)

EDR ID Number
EPA ID Number

SHERWIN WILLIAMS CO (Continued)

1000371369

Consent/Final Order Sequence Number: Not reported
Consent/Final Order Respondent Name: Not reported
Consent/Final Order Lead Agency: Not reported
Enforcement Type: WRITTEN INFORMAL
Enforcement Responsible Person: Not reported
Enforcement Responsible Sub-Organization: Not reported
SEP Sequence Number: Not reported
SEP Expenditure Amount: Not reported
SEP Scheduled Completion Date: Not reported
SEP Actual Date: Not reported
SEP Defaulted Date: Not reported
SEP Type: Not reported
SEP Type Description: Not reported
Proposed Amount: Not reported
Final Monetary Amount: Not reported
Paid Amount: Not reported
Final Count: Not reported
Final Amount: Not reported

Found Violation: Yes
Agency Which Determined Violation: EPA
Violation Short Description: TSD - Financial Requirements
Date Violation was Determined: 19920214
Actual Return to Compliance Date: 19971106
Return to Compliance Qualifier: Documented
Violation Responsible Agency: EPA
Scheduled Compliance Date: Not reported
Enforcement Identifier: 004
Date of Enforcement Action: 19930716
Enforcement Responsible Agency: EPA
Enforcement Docket Number: 93-C-4267
Enforcement Attorney: R5RP
Corrective Action Component: No
Appeal Initiated Date: Not reported
Appeal Resolution Date: Not reported
Disposition Status Date: Not reported
Disposition Status: Not reported
Disposition Status Description: Not reported

Consent/Final Order Sequence Number: Not reported
Consent/Final Order Respondent Name: Not reported
Consent/Final Order Lead Agency: Not reported
Enforcement Type: INITIAL CIVIL JUDICIAL ACTION FOR COMPLIANCE AND/OR MONETARY PENALTY
Enforcement Responsible Person: R5WF
Enforcement Responsible Sub-Organization: MW
SEP Sequence Number: Not reported
SEP Expenditure Amount: Not reported
SEP Scheduled Completion Date: Not reported
SEP Actual Date: Not reported
SEP Defaulted Date: Not reported
SEP Type: Not reported
SEP Type Description: Not reported
Proposed Amount: Not reported
Final Monetary Amount: Not reported
Paid Amount: Not reported
Final Count: Not reported
Final Amount: Not reported

Map ID
 Direction
 Distance
 Elevation

MAP FINDINGS

Site

Database(s)

EDR ID Number
 EPA ID Number

SHERWIN WILLIAMS CO (Continued)

1000371369

Found Violation:	Yes
Agency Which Determined Violation:	EPA
Violation Short Description:	TSD - Financial Requirements
Date Violation was Determined:	19920214
Actual Return to Compliance Date:	19971106
Return to Compliance Qualifier:	Documented
Violation Responsible Agency:	EPA
Scheduled Compliance Date:	Not reported
Enforcement Identifier:	005
Date of Enforcement Action:	19971106
Enforcement Responsible Agency:	EPA
Enforcement Docket Number:	93-C-4267
Enforcement Attorney:	R5RP
Corrective Action Component:	No
Appeal Initiated Date:	Not reported
Appeal Resolution Date:	Not reported
Disposition Status Date:	Not reported
Disposition Status:	Not reported
Disposition Status Description:	Not reported
Consent/Final Order Sequence Number:	Not reported
Consent/Final Order Respondent Name:	Not reported
Consent/Final Order Lead Agency:	Not reported
Enforcement Type:	FINAL CIVIL JUDICIAL ACTION FOR COMPLIANCE AND/OR MONETARY PENALTY
Enforcement Responsible Person:	Not reported
Enforcement Responsible Sub-Organization:	MW
SEP Sequence Number:	2
SEP Expenditure Amount:	150000
SEP Scheduled Completion Date:	20021106
SEP Actual Date:	Not reported
SEP Defaulted Date:	Not reported
SEP Type:	ERE
SEP Type Description:	Environmental Restoration
Proposed Amount:	Not reported
Final Monetary Amount:	4700000
Paid Amount:	4700000
Final Count:	1
Final Amount:	4700000
Found Violation:	Yes
Agency Which Determined Violation:	EPA
Violation Short Description:	TSD - General
Date Violation was Determined:	19920214
Actual Return to Compliance Date:	19971106
Return to Compliance Qualifier:	Documented
Violation Responsible Agency:	EPA
Scheduled Compliance Date:	Not reported
Enforcement Identifier:	004
Date of Enforcement Action:	19930716
Enforcement Responsible Agency:	EPA
Enforcement Docket Number:	93-C-4267
Enforcement Attorney:	R5RP
Corrective Action Component:	No
Appeal Initiated Date:	Not reported
Appeal Resolution Date:	Not reported
Disposition Status Date:	Not reported
Disposition Status:	Not reported
Disposition Status Description:	Not reported

Map ID
Direction
Distance
Elevation

MAP FINDINGS

Site

Database(s)

EDR ID Number
EPA ID Number

SHERWIN WILLIAMS CO (Continued)

1000371369

Consent/Final Order Sequence Number: Not reported
Consent/Final Order Respondent Name: Not reported
Consent/Final Order Lead Agency: Not reported
Enforcement Type: INITIAL CIVIL JUDICIAL ACTION FOR COMPLIANCE AND/OR MONETARY PENALTY
Enforcement Responsible Person: R5WF
Enforcement Responsible Sub-Organization: MW
SEP Sequence Number: Not reported
SEP Expenditure Amount: Not reported
SEP Scheduled Completion Date: Not reported
SEP Actual Date: Not reported
SEP Defaulted Date: Not reported
SEP Type: Not reported
SEP Type Description: Not reported
Proposed Amount: Not reported
Final Monetary Amount: Not reported
Paid Amount: Not reported
Final Count: Not reported
Final Amount: Not reported

Found Violation: Yes
Agency Which Determined Violation: State
Violation Short Description: Federal or State Statute
Date Violation was Determined: 20070123
Actual Return to Compliance Date: Not reported
Return to Compliance Qualifier: Not reported
Violation Responsible Agency: EPA
Scheduled Compliance Date: Not reported
Enforcement Identifier: Not reported
Date of Enforcement Action: Not reported
Enforcement Responsible Agency: Not reported
Enforcement Docket Number: Not reported
Enforcement Attorney: Not reported
Corrective Action Component: Not reported
Appeal Initiated Date: Not reported
Appeal Resolution Date: Not reported
Disposition Status Date: Not reported
Disposition Status: Not reported
Disposition Status Description: Not reported

Consent/Final Order Sequence Number: Not reported
Consent/Final Order Respondent Name: Not reported
Consent/Final Order Lead Agency: Not reported
Enforcement Type: Not reported
Enforcement Responsible Person: Not reported
Enforcement Responsible Sub-Organization: Not reported
SEP Sequence Number: Not reported
SEP Expenditure Amount: Not reported
SEP Scheduled Completion Date: Not reported
SEP Actual Date: Not reported
SEP Defaulted Date: Not reported
SEP Type: Not reported
SEP Type Description: Not reported
Proposed Amount: Not reported
Final Monetary Amount: Not reported
Paid Amount: Not reported
Final Count: Not reported
Final Amount: Not reported

Map ID
Direction
Distance
Elevation

MAP FINDINGS

Site

Database(s)

EDR ID Number
EPA ID Number

SHERWIN WILLIAMS CO (Continued)

1000371369

Found Violation:	Yes
Agency Which Determined Violation:	EPA
Violation Short Description:	TSD - Container Use and Management
Date Violation was Determined:	19920214
Actual Return to Compliance Date:	19971106
Return to Compliance Qualifier:	Documented
Violation Responsible Agency:	EPA
Scheduled Compliance Date:	Not reported
Enforcement Identifier:	005
Date of Enforcement Action:	19971106
Enforcement Responsible Agency:	EPA
Enforcement Docket Number:	93-C-4267
Enforcement Attorney:	R5RP
Corrective Action Component:	No
Appeal Initiated Date:	Not reported
Appeal Resolution Date:	Not reported
Disposition Status Date:	Not reported
Disposition Status:	Not reported
Disposition Status Description:	Not reported
Consent/Final Order Sequence Number:	Not reported
Consent/Final Order Respondent Name:	Not reported
Consent/Final Order Lead Agency:	Not reported
Enforcement Type:	FINAL CIVIL JUDICIAL ACTION FOR COMPLIANCE AND/OR MONETARY PENALTY
Enforcement Responsible Person:	Not reported
Enforcement Responsible Sub-Organization:	MW
SEP Sequence Number:	2
SEP Expenditure Amount:	150000
SEP Scheduled Completion Date:	20021106
SEP Actual Date:	Not reported
SEP Defaulted Date:	Not reported
SEP Type:	ERE
SEP Type Description:	Environmental Restoration
Proposed Amount:	Not reported
Final Monetary Amount:	4700000
Paid Amount:	4700000
Final Count:	1
Final Amount:	4700000
Found Violation:	Yes
Agency Which Determined Violation:	EPA
Violation Short Description:	TSD - Financial Requirements
Date Violation was Determined:	19920214
Actual Return to Compliance Date:	19971106
Return to Compliance Qualifier:	Documented
Violation Responsible Agency:	EPA
Scheduled Compliance Date:	Not reported
Enforcement Identifier:	005
Date of Enforcement Action:	19971106
Enforcement Responsible Agency:	EPA
Enforcement Docket Number:	93-C-4267
Enforcement Attorney:	R5RP
Corrective Action Component:	No
Appeal Initiated Date:	Not reported
Appeal Resolution Date:	Not reported
Disposition Status Date:	Not reported
Disposition Status:	Not reported
Disposition Status Description:	Not reported

Map ID
Direction
Distance
Elevation

MAP FINDINGS

Site

Database(s)

EDR ID Number
EPA ID Number

SHERWIN WILLIAMS CO (Continued)

1000371369

Consent/Final Order Sequence Number: Not reported
Consent/Final Order Respondent Name: Not reported
Consent/Final Order Lead Agency: Not reported
Enforcement Type: FINAL CIVIL JUDICIAL ACTION FOR COMPLIANCE AND/OR MONETARY PENALTY
Enforcement Responsible Person: Not reported
Enforcement Responsible Sub-Organization: MW
SEP Sequence Number: 1
SEP Expenditure Amount: 950000
SEP Scheduled Completion Date: 20021106
SEP Actual Date: Not reported
SEP Defaulted Date: Not reported
SEP Type: ERE
SEP Type Description: Environmental Restoration
Proposed Amount: Not reported
Final Monetary Amount: 4700000
Paid Amount: 4700000
Final Count: 1
Final Amount: 4700000

Found Violation: Yes
Agency Which Determined Violation: State
Violation Short Description: Federal or State Statute
Date Violation was Determined: 20070123
Actual Return to Compliance Date: Not reported
Return to Compliance Qualifier: Not reported
Violation Responsible Agency: EPA
Scheduled Compliance Date: Not reported
Enforcement Identifier: Not reported
Date of Enforcement Action: Not reported
Enforcement Responsible Agency: Not reported
Enforcement Docket Number: Not reported
Enforcement Attorney: Not reported
Corrective Action Component: Not reported
Appeal Initiated Date: Not reported
Appeal Resolution Date: Not reported
Disposition Status Date: Not reported
Disposition Status: Not reported
Disposition Status Description: Not reported

Consent/Final Order Sequence Number: Not reported
Consent/Final Order Respondent Name: Not reported
Consent/Final Order Lead Agency: Not reported
Enforcement Type: Not reported
Enforcement Responsible Person: Not reported
Enforcement Responsible Sub-Organization: Not reported
SEP Sequence Number: Not reported
SEP Expenditure Amount: Not reported
SEP Scheduled Completion Date: Not reported
SEP Actual Date: Not reported
SEP Defaulted Date: Not reported
SEP Type: Not reported
SEP Type Description: Not reported
Proposed Amount: Not reported
Final Monetary Amount: Not reported
Paid Amount: Not reported
Final Count: Not reported
Final Amount: Not reported

Map ID
Direction
Distance
Elevation

MAP FINDINGS

Site

Database(s)

EDR ID Number
EPA ID Number

SHERWIN WILLIAMS CO (Continued)

1000371369

Found Violation: Yes
Agency Which Determined Violation: EPA
Violation Short Description: TSD - Closure/Post-Closure
Date Violation was Determined: 19920214
Actual Return to Compliance Date: 19971106
Return to Compliance Qualifier: Documented
Violation Responsible Agency: EPA
Scheduled Compliance Date: Not reported
Enforcement Identifier: 004
Date of Enforcement Action: 19930716
Enforcement Responsible Agency: EPA
Enforcement Docket Number: 93-C-4267
Enforcement Attorney: R5RP
Corrective Action Component: No
Appeal Initiated Date: Not reported
Appeal Resolution Date: Not reported
Disposition Status Date: Not reported
Disposition Status: Not reported
Disposition Status Description: Not reported
Consent/Final Order Sequence Number: Not reported
Consent/Final Order Respondent Name: Not reported
Consent/Final Order Lead Agency: Not reported
Enforcement Type: INITIAL CIVIL JUDICIAL ACTION FOR COMPLIANCE AND/OR MONETARY PENALTY
Enforcement Responsible Person: R5WF
Enforcement Responsible Sub-Organization: MW
SEP Sequence Number: Not reported
SEP Expenditure Amount: Not reported
SEP Scheduled Completion Date: Not reported
SEP Actual Date: Not reported
SEP Defaulted Date: Not reported
SEP Type: Not reported
SEP Type Description: Not reported
Proposed Amount: Not reported
Final Monetary Amount: Not reported
Paid Amount: Not reported
Final Count: Not reported
Final Amount: Not reported

Found Violation: Yes
Agency Which Determined Violation: EPA
Violation Short Description: TSD - Container Use and Management
Date Violation was Determined: 19920214
Actual Return to Compliance Date: 19971106
Return to Compliance Qualifier: Documented
Violation Responsible Agency: EPA
Scheduled Compliance Date: Not reported
Enforcement Identifier: 005
Date of Enforcement Action: 19971106
Enforcement Responsible Agency: EPA
Enforcement Docket Number: 93-C-4267
Enforcement Attorney: R5RP
Corrective Action Component: No
Appeal Initiated Date: Not reported
Appeal Resolution Date: Not reported
Disposition Status Date: Not reported
Disposition Status: Not reported
Disposition Status Description: Not reported

Map ID
Direction
Distance
Elevation

MAP FINDINGS

Site

Database(s)

EDR ID Number
EPA ID Number

SHERWIN WILLIAMS CO (Continued)

1000371369

Consent/Final Order Sequence Number: Not reported
Consent/Final Order Respondent Name: Not reported
Consent/Final Order Lead Agency: Not reported
Enforcement Type: FINAL CIVIL JUDICIAL ACTION FOR COMPLIANCE AND/OR MONETARY PENALTY
Enforcement Responsible Person: Not reported
Enforcement Responsible Sub-Organization: MW
SEP Sequence Number: 1
SEP Expenditure Amount: 950000
SEP Scheduled Completion Date: 20021106
SEP Actual Date: Not reported
SEP Defaulted Date: Not reported
SEP Type: ERE
SEP Type Description: Environmental Restoration
Proposed Amount: Not reported
Final Monetary Amount: 4700000
Paid Amount: 4700000
Final Count: 1
Final Amount: 4700000

Found Violation: Yes
Agency Which Determined Violation: State
Violation Short Description: TSD IS-Manifest/Records/Reporting
Date Violation was Determined: 20070123
Actual Return to Compliance Date: Not reported
Return to Compliance Qualifier: Not reported
Violation Responsible Agency: EPA
Scheduled Compliance Date: Not reported
Enforcement Identifier: Not reported
Date of Enforcement Action: Not reported
Enforcement Responsible Agency: Not reported
Enforcement Docket Number: Not reported
Enforcement Attorney: Not reported
Corrective Action Component: Not reported
Appeal Initiated Date: Not reported
Appeal Resolution Date: Not reported
Disposition Status Date: Not reported
Disposition Status: Not reported
Disposition Status Description: Not reported

Consent/Final Order Sequence Number: Not reported
Consent/Final Order Respondent Name: Not reported
Consent/Final Order Lead Agency: Not reported
Enforcement Type: Not reported
Enforcement Responsible Person: Not reported
Enforcement Responsible Sub-Organization: Not reported
SEP Sequence Number: Not reported
SEP Expenditure Amount: Not reported
SEP Scheduled Completion Date: Not reported
SEP Actual Date: Not reported
SEP Defaulted Date: Not reported
SEP Type: Not reported
SEP Type Description: Not reported
Proposed Amount: Not reported
Final Monetary Amount: Not reported
Paid Amount: Not reported
Final Count: Not reported
Final Amount: Not reported

Map ID
Direction
Distance
Elevation

MAP FINDINGS

Site

Database(s)

EDR ID Number
EPA ID Number

SHERWIN WILLIAMS CO (Continued)

1000371369

Found Violation:	Yes
Agency Which Determined Violation:	EPA
Violation Short Description:	Generators - General
Date Violation was Determined:	19920214
Actual Return to Compliance Date:	19971106
Return to Compliance Qualifier:	Documented
Violation Responsible Agency:	EPA
Scheduled Compliance Date:	Not reported
Enforcement Identifier:	004
Date of Enforcement Action:	19930716
Enforcement Responsible Agency:	EPA
Enforcement Docket Number:	93-C-4267
Enforcement Attorney:	R5RP
Corrective Action Component:	No
Appeal Initiated Date:	Not reported
Appeal Resolution Date:	Not reported
Disposition Status Date:	Not reported
Disposition Status:	Not reported
Disposition Status Description:	Not reported
Consent/Final Order Sequence Number:	Not reported
Consent/Final Order Respondent Name:	Not reported
Consent/Final Order Lead Agency:	Not reported
Enforcement Type:	INITIAL CIVIL JUDICIAL ACTION FOR COMPLIANCE AND/OR MONETARY PENALTY
Enforcement Responsible Person:	R5WF
Enforcement Responsible Sub-Organization:	MW
SEP Sequence Number:	Not reported
SEP Expenditure Amount:	Not reported
SEP Scheduled Completion Date:	Not reported
SEP Actual Date:	Not reported
SEP Defaulted Date:	Not reported
SEP Type:	Not reported
SEP Type Description:	Not reported
Proposed Amount:	Not reported
Final Monetary Amount:	Not reported
Paid Amount:	Not reported
Final Count:	Not reported
Final Amount:	Not reported
Found Violation:	Yes
Agency Which Determined Violation:	State
Violation Short Description:	Generators - General
Date Violation was Determined:	19840817
Actual Return to Compliance Date:	19841221
Return to Compliance Qualifier:	Observed
Violation Responsible Agency:	State
Scheduled Compliance Date:	19840919
Enforcement Identifier:	005
Date of Enforcement Action:	19840820
Enforcement Responsible Agency:	State
Enforcement Docket Number:	Not reported
Enforcement Attorney:	Not reported
Corrective Action Component:	No
Appeal Initiated Date:	Not reported
Appeal Resolution Date:	Not reported
Disposition Status Date:	Not reported
Disposition Status:	Not reported
Disposition Status Description:	Not reported

Map ID
Direction
Distance
Elevation

MAP FINDINGS

Site

Database(s)

EDR ID Number
EPA ID Number

SHERWIN WILLIAMS CO (Continued)

1000371369

Consent/Final Order Sequence Number: Not reported
Consent/Final Order Respondent Name: Not reported
Consent/Final Order Lead Agency: Not reported
Enforcement Type: WRITTEN INFORMAL
Enforcement Responsible Person: Not reported
Enforcement Responsible Sub-Organization: Not reported
SEP Sequence Number: Not reported
SEP Expenditure Amount: Not reported
SEP Scheduled Completion Date: Not reported
SEP Actual Date: Not reported
SEP Defaulted Date: Not reported
SEP Type: Not reported
SEP Type Description: Not reported
Proposed Amount: Not reported
Final Monetary Amount: Not reported
Paid Amount: Not reported
Final Count: Not reported
Final Amount: Not reported

Found Violation: Yes
Agency Which Determined Violation: EPA
Violation Short Description: TSD - Tank System Standards
Date Violation was Determined: 19920214
Actual Return to Compliance Date: 19971106
Return to Compliance Qualifier: Documented
Violation Responsible Agency: EPA
Scheduled Compliance Date: Not reported
Enforcement Identifier: 005
Date of Enforcement Action: 19971106
Enforcement Responsible Agency: EPA
Enforcement Docket Number: 93-C-4267
Enforcement Attorney: R5RP
Corrective Action Component: No
Appeal Initiated Date: Not reported
Appeal Resolution Date: Not reported
Disposition Status Date: Not reported
Disposition Status: Not reported
Disposition Status Description: Not reported

Consent/Final Order Sequence Number: Not reported
Consent/Final Order Respondent Name: Not reported
Consent/Final Order Lead Agency: Not reported
Enforcement Type: FINAL CIVIL JUDICIAL ACTION FOR COMPLIANCE AND/OR MONETARY PENALTY
Enforcement Responsible Person: Not reported
Enforcement Responsible Sub-Organization: MW
SEP Sequence Number: 2
SEP Expenditure Amount: 150000
SEP Scheduled Completion Date: 20021106
SEP Actual Date: Not reported
SEP Defaulted Date: Not reported
SEP Type: ERE
SEP Type Description: Environmental Restoration
Proposed Amount: Not reported
Final Monetary Amount: 4700000
Paid Amount: 4700000
Final Count: 1
Final Amount: 4700000

Map ID
Direction
Distance
Elevation

MAP FINDINGS

Site

Database(s)

EDR ID Number
EPA ID Number

SHERWIN WILLIAMS CO (Continued)

1000371369

Found Violation:	Yes
Agency Which Determined Violation:	EPA
Violation Short Description:	TSD - Manifest/Records/Reporting
Date Violation was Determined:	19920214
Actual Return to Compliance Date:	19971106
Return to Compliance Qualifier:	Documented
Violation Responsible Agency:	EPA
Scheduled Compliance Date:	Not reported
Enforcement Identifier:	005
Date of Enforcement Action:	19971106
Enforcement Responsible Agency:	EPA
Enforcement Docket Number:	93-C-4267
Enforcement Attorney:	R5RP
Corrective Action Component:	No
Appeal Initiated Date:	Not reported
Appeal Resolution Date:	Not reported
Disposition Status Date:	Not reported
Disposition Status:	Not reported
Disposition Status Description:	Not reported
Consent/Final Order Sequence Number:	Not reported
Consent/Final Order Respondent Name:	Not reported
Consent/Final Order Lead Agency:	Not reported
Enforcement Type:	FINAL CIVIL JUDICIAL ACTION FOR COMPLIANCE AND/OR MONETARY PENALTY
Enforcement Responsible Person:	Not reported
Enforcement Responsible Sub-Organization:	MW
SEP Sequence Number:	2
SEP Expenditure Amount:	150000
SEP Scheduled Completion Date:	20021106
SEP Actual Date:	Not reported
SEP Defaulted Date:	Not reported
SEP Type:	ERE
SEP Type Description:	Environmental Restoration
Proposed Amount:	Not reported
Final Monetary Amount:	4700000
Paid Amount:	4700000
Final Count:	1
Final Amount:	4700000
Found Violation:	Yes
Agency Which Determined Violation:	EPA
Violation Short Description:	Generators - General
Date Violation was Determined:	19920214
Actual Return to Compliance Date:	19971106
Return to Compliance Qualifier:	Documented
Violation Responsible Agency:	EPA
Scheduled Compliance Date:	Not reported
Enforcement Identifier:	005
Date of Enforcement Action:	19971106
Enforcement Responsible Agency:	EPA
Enforcement Docket Number:	93-C-4267
Enforcement Attorney:	R5RP
Corrective Action Component:	No
Appeal Initiated Date:	Not reported
Appeal Resolution Date:	Not reported
Disposition Status Date:	Not reported
Disposition Status:	Not reported
Disposition Status Description:	Not reported

Map ID
Direction
Distance
Elevation

MAP FINDINGS

Site

Database(s)

EDR ID Number
EPA ID Number

SHERWIN WILLIAMS CO (Continued)

1000371369

Consent/Final Order Sequence Number: Not reported
Consent/Final Order Respondent Name: Not reported
Consent/Final Order Lead Agency: Not reported
Enforcement Type: FINAL CIVIL JUDICIAL ACTION FOR COMPLIANCE AND/OR MONETARY PENALTY
Enforcement Responsible Person: Not reported
Enforcement Responsible Sub-Organization: MW
SEP Sequence Number: 1
SEP Expenditure Amount: 950000
SEP Scheduled Completion Date: 20021106
SEP Actual Date: Not reported
SEP Defaulted Date: Not reported
SEP Type: ERE
SEP Type Description: Environmental Restoration
Proposed Amount: Not reported
Final Monetary Amount: 4700000
Paid Amount: 4700000
Final Count: 1
Final Amount: 4700000

Found Violation: Yes
Agency Which Determined Violation: EPA
Violation Short Description: TSD - Financial Requirements
Date Violation was Determined: 19920214
Actual Return to Compliance Date: 19971106
Return to Compliance Qualifier: Documented
Violation Responsible Agency: EPA
Scheduled Compliance Date: Not reported
Enforcement Identifier: 005
Date of Enforcement Action: 19971106
Enforcement Responsible Agency: EPA
Enforcement Docket Number: 93-C-4267
Enforcement Attorney: R5RP
Corrective Action Component: No
Appeal Initiated Date: Not reported
Appeal Resolution Date: Not reported
Disposition Status Date: Not reported
Disposition Status: Not reported
Disposition Status Description: Not reported

Consent/Final Order Sequence Number: Not reported
Consent/Final Order Respondent Name: Not reported
Consent/Final Order Lead Agency: Not reported
Enforcement Type: FINAL CIVIL JUDICIAL ACTION FOR COMPLIANCE AND/OR MONETARY PENALTY
Enforcement Responsible Person: Not reported
Enforcement Responsible Sub-Organization: MW
SEP Sequence Number: 1
SEP Expenditure Amount: 950000
SEP Scheduled Completion Date: 20021106
SEP Actual Date: Not reported
SEP Defaulted Date: Not reported
SEP Type: ERE
SEP Type Description: Environmental Restoration
Proposed Amount: Not reported
Final Monetary Amount: 4700000
Paid Amount: 4700000
Final Count: 1
Final Amount: 4700000

Map ID
Direction
Distance
Elevation

MAP FINDINGS

Site

Database(s)

EDR ID Number
EPA ID Number

SHERWIN WILLIAMS CO (Continued)

1000371369

Found Violation:	Yes
Agency Which Determined Violation:	EPA
Violation Short Description:	Generators - General
Date Violation was Determined:	19920214
Actual Return to Compliance Date:	19971106
Return to Compliance Qualifier:	Documented
Violation Responsible Agency:	EPA
Scheduled Compliance Date:	Not reported
Enforcement Identifier:	004
Date of Enforcement Action:	19930716
Enforcement Responsible Agency:	EPA
Enforcement Docket Number:	93-C-4267
Enforcement Attorney:	R5RP
Corrective Action Component:	No
Appeal Initiated Date:	Not reported
Appeal Resolution Date:	Not reported
Disposition Status Date:	Not reported
Disposition Status:	Not reported
Disposition Status Description:	Not reported
Consent/Final Order Sequence Number:	Not reported
Consent/Final Order Respondent Name:	Not reported
Consent/Final Order Lead Agency:	Not reported
Enforcement Type:	INITIAL CIVIL JUDICIAL ACTION FOR COMPLIANCE AND/OR MONETARY PENALTY
Enforcement Responsible Person:	R5WF
Enforcement Responsible Sub-Organization:	MW
SEP Sequence Number:	Not reported
SEP Expenditure Amount:	Not reported
SEP Scheduled Completion Date:	Not reported
SEP Actual Date:	Not reported
SEP Defaulted Date:	Not reported
SEP Type:	Not reported
SEP Type Description:	Not reported
Proposed Amount:	Not reported
Final Monetary Amount:	Not reported
Paid Amount:	Not reported
Final Count:	Not reported
Final Amount:	Not reported
Found Violation:	No
Agency Which Determined Violation:	Not reported
Violation Short Description:	Not reported
Date Violation was Determined:	Not reported
Actual Return to Compliance Date:	Not reported
Return to Compliance Qualifier:	Not reported
Violation Responsible Agency:	Not reported
Scheduled Compliance Date:	Not reported
Enforcement Identifier:	Not reported
Date of Enforcement Action:	Not reported
Enforcement Responsible Agency:	Not reported
Enforcement Docket Number:	Not reported
Enforcement Attorney:	Not reported
Corrective Action Component:	Not reported
Appeal Initiated Date:	Not reported
Appeal Resolution Date:	Not reported
Disposition Status Date:	Not reported
Disposition Status:	Not reported
Disposition Status Description:	Not reported

Map ID
Direction
Distance
Elevation

MAP FINDINGS

Site

Database(s)

EDR ID Number
EPA ID Number

SHERWIN WILLIAMS CO (Continued)

1000371369

Consent/Final Order Sequence Number: Not reported
Consent/Final Order Respondent Name: Not reported
Consent/Final Order Lead Agency: Not reported
Enforcement Type: Not reported
Enforcement Responsible Person: Not reported
Enforcement Responsible Sub-Organization: Not reported
SEP Sequence Number: Not reported
SEP Expenditure Amount: Not reported
SEP Scheduled Completion Date: Not reported
SEP Actual Date: Not reported
SEP Defaulted Date: Not reported
SEP Type: Not reported
SEP Type Description: Not reported
Proposed Amount: Not reported
Final Monetary Amount: Not reported
Paid Amount: Not reported
Final Count: Not reported
Final Amount: Not reported

Found Violation: Yes
Agency Which Determined Violation: EPA
Violation Short Description: TSD - Financial Requirements
Date Violation was Determined: 19920214
Actual Return to Compliance Date: 19971106
Return to Compliance Qualifier: Documented
Violation Responsible Agency: EPA
Scheduled Compliance Date: Not reported
Enforcement Identifier: 005
Date of Enforcement Action: 19971106
Enforcement Responsible Agency: EPA
Enforcement Docket Number: 93-C-4267
Enforcement Attorney: R5RP
Corrective Action Component: No
Appeal Initiated Date: Not reported
Appeal Resolution Date: Not reported
Disposition Status Date: Not reported
Disposition Status: Not reported
Disposition Status Description: Not reported

Consent/Final Order Sequence Number: Not reported
Consent/Final Order Respondent Name: Not reported
Consent/Final Order Lead Agency: Not reported
Enforcement Type: FINAL CIVIL JUDICIAL ACTION FOR COMPLIANCE AND/OR MONETARY PENALTY
Enforcement Responsible Person: Not reported
Enforcement Responsible Sub-Organization: MW
SEP Sequence Number: 1
SEP Expenditure Amount: 950000
SEP Scheduled Completion Date: 20021106
SEP Actual Date: Not reported
SEP Defaulted Date: Not reported
SEP Type: ERE
SEP Type Description: Environmental Restoration
Proposed Amount: Not reported
Final Monetary Amount: 4700000
Paid Amount: 4700000
Final Count: 1
Final Amount: 4700000

Map ID
Direction
Distance
Elevation

MAP FINDINGS

Site

Database(s)

EDR ID Number
EPA ID Number

SHERWIN WILLIAMS CO (Continued)

1000371369

Found Violation:	Yes
Agency Which Determined Violation:	EPA
Violation Short Description:	TSD - General
Date Violation was Determined:	19920214
Actual Return to Compliance Date:	19971106
Return to Compliance Qualifier:	Documented
Violation Responsible Agency:	EPA
Scheduled Compliance Date:	Not reported
Enforcement Identifier:	005
Date of Enforcement Action:	19971106
Enforcement Responsible Agency:	EPA
Enforcement Docket Number:	93-C-4267
Enforcement Attorney:	R5RP
Corrective Action Component:	No
Appeal Initiated Date:	Not reported
Appeal Resolution Date:	Not reported
Disposition Status Date:	Not reported
Disposition Status:	Not reported
Disposition Status Description:	Not reported
Consent/Final Order Sequence Number:	Not reported
Consent/Final Order Respondent Name:	Not reported
Consent/Final Order Lead Agency:	Not reported
Enforcement Type:	FINAL CIVIL JUDICIAL ACTION FOR COMPLIANCE AND/OR MONETARY PENALTY
Enforcement Responsible Person:	Not reported
Enforcement Responsible Sub-Organization:	MW
SEP Sequence Number:	2
SEP Expenditure Amount:	150000
SEP Scheduled Completion Date:	20021106
SEP Actual Date:	Not reported
SEP Defaulted Date:	Not reported
SEP Type:	ERE
SEP Type Description:	Environmental Restoration
Proposed Amount:	Not reported
Final Monetary Amount:	4700000
Paid Amount:	4700000
Final Count:	1
Final Amount:	4700000
Found Violation:	Yes
Agency Which Determined Violation:	EPA
Violation Short Description:	TSD - Contingency Plan and Emergency Procedures
Date Violation was Determined:	19920214
Actual Return to Compliance Date:	19971106
Return to Compliance Qualifier:	Documented
Violation Responsible Agency:	EPA
Scheduled Compliance Date:	Not reported
Enforcement Identifier:	005
Date of Enforcement Action:	19971106
Enforcement Responsible Agency:	EPA
Enforcement Docket Number:	93-C-4267
Enforcement Attorney:	R5RP
Corrective Action Component:	No
Appeal Initiated Date:	Not reported
Appeal Resolution Date:	Not reported
Disposition Status Date:	Not reported
Disposition Status:	Not reported
Disposition Status Description:	Not reported

Map ID
Direction
Distance
Elevation

MAP FINDINGS

Site

Database(s)

EDR ID Number
EPA ID Number

SHERWIN WILLIAMS CO (Continued)

1000371369

Consent/Final Order Sequence Number: Not reported
Consent/Final Order Respondent Name: Not reported
Consent/Final Order Lead Agency: Not reported
Enforcement Type: FINAL CIVIL JUDICIAL ACTION FOR COMPLIANCE AND/OR MONETARY PENALTY
Enforcement Responsible Person: Not reported
Enforcement Responsible Sub-Organization: MW
SEP Sequence Number: 2
SEP Expenditure Amount: 150000
SEP Scheduled Completion Date: 20021106
SEP Actual Date: Not reported
SEP Defaulted Date: Not reported
SEP Type: ERE
SEP Type Description: Environmental Restoration
Proposed Amount: Not reported
Final Monetary Amount: 4700000
Paid Amount: 4700000
Final Count: 1
Final Amount: 4700000

Found Violation: Yes
Agency Which Determined Violation: State
Violation Short Description: Generators - Pre-transport
Date Violation was Determined: 19870805
Actual Return to Compliance Date: 19880205
Return to Compliance Qualifier: Observed
Violation Responsible Agency: State
Scheduled Compliance Date: Not reported
Enforcement Identifier: DV1
Date of Enforcement Action: 19871106
Enforcement Responsible Agency: State
Enforcement Docket Number: Not reported
Enforcement Attorney: IL
Corrective Action Component: No
Appeal Initiated Date: Not reported
Appeal Resolution Date: Not reported
Disposition Status Date: Not reported
Disposition Status: Not reported
Disposition Status Description: Not reported

Consent/Final Order Sequence Number: Not reported
Consent/Final Order Respondent Name: Not reported
Consent/Final Order Lead Agency: Not reported
Enforcement Type: WRITTEN INFORMAL
Enforcement Responsible Person: ILJM
Enforcement Responsible Sub-Organization: F2
SEP Sequence Number: Not reported
SEP Expenditure Amount: Not reported
SEP Scheduled Completion Date: Not reported
SEP Actual Date: Not reported
SEP Defaulted Date: Not reported
SEP Type: Not reported
SEP Type Description: Not reported
Proposed Amount: Not reported
Final Monetary Amount: Not reported
Paid Amount: Not reported
Final Count: Not reported
Final Amount: Not reported

Map ID
 Direction
 Distance
 Elevation

MAP FINDINGS

Site

Database(s)

EDR ID Number
 EPA ID Number

SHERWIN WILLIAMS CO (Continued)

1000371369

Found Violation:	No
Agency Which Determined Violation:	Not reported
Violation Short Description:	Not reported
Date Violation was Determined:	Not reported
Actual Return to Compliance Date:	Not reported
Return to Compliance Qualifier:	Not reported
Violation Responsible Agency:	Not reported
Scheduled Compliance Date:	Not reported
Enforcement Identifier:	Not reported
Date of Enforcement Action:	Not reported
Enforcement Responsible Agency:	Not reported
Enforcement Docket Number:	Not reported
Enforcement Attorney:	Not reported
Corrective Action Component:	Not reported
Appeal Initiated Date:	Not reported
Appeal Resolution Date:	Not reported
Disposition Status Date:	Not reported
Disposition Status:	Not reported
Disposition Status Description:	Not reported
Consent/Final Order Sequence Number:	Not reported
Consent/Final Order Respondent Name:	Not reported
Consent/Final Order Lead Agency:	Not reported
Enforcement Type:	Not reported
Enforcement Responsible Person:	Not reported
Enforcement Responsible Sub-Organization:	Not reported
SEP Sequence Number:	Not reported
SEP Expenditure Amount:	Not reported
SEP Scheduled Completion Date:	Not reported
SEP Actual Date:	Not reported
SEP Defaulted Date:	Not reported
SEP Type:	Not reported
SEP Type Description:	Not reported
Proposed Amount:	Not reported
Final Monetary Amount:	Not reported
Paid Amount:	Not reported
Final Count:	Not reported
Final Amount:	Not reported
Found Violation:	Yes
Agency Which Determined Violation:	State
Violation Short Description:	Generators - General
Date Violation was Determined:	19840809
Actual Return to Compliance Date:	19840913
Return to Compliance Qualifier:	Observed
Violation Responsible Agency:	State
Scheduled Compliance Date:	19841004
Enforcement Identifier:	005
Date of Enforcement Action:	19840820
Enforcement Responsible Agency:	State
Enforcement Docket Number:	Not reported
Enforcement Attorney:	Not reported
Corrective Action Component:	No
Appeal Initiated Date:	Not reported
Appeal Resolution Date:	Not reported
Disposition Status Date:	Not reported
Disposition Status:	Not reported
Disposition Status Description:	Not reported

Map ID
Direction
Distance
Elevation

MAP FINDINGS

Site

Database(s)

EDR ID Number
EPA ID Number

SHERWIN WILLIAMS CO (Continued)

1000371369

Consent/Final Order Sequence Number: Not reported
Consent/Final Order Respondent Name: Not reported
Consent/Final Order Lead Agency: Not reported
Enforcement Type: WRITTEN INFORMAL
Enforcement Responsible Person: Not reported
Enforcement Responsible Sub-Organization: Not reported
SEP Sequence Number: Not reported
SEP Expenditure Amount: Not reported
SEP Scheduled Completion Date: Not reported
SEP Actual Date: Not reported
SEP Defaulted Date: Not reported
SEP Type: Not reported
SEP Type Description: Not reported
Proposed Amount: Not reported
Final Monetary Amount: Not reported
Paid Amount: Not reported
Final Count: Not reported
Final Amount: Not reported

Found Violation: Yes
Agency Which Determined Violation: EPA
Violation Short Description: TSD - Closure/Post-Closure
Date Violation was Determined: 19920214
Actual Return to Compliance Date: 19971106
Return to Compliance Qualifier: Documented
Violation Responsible Agency: EPA
Scheduled Compliance Date: Not reported
Enforcement Identifier: 005
Date of Enforcement Action: 19971106
Enforcement Responsible Agency: EPA
Enforcement Docket Number: 93-C-4267
Enforcement Attorney: R5RP
Corrective Action Component: No
Appeal Initiated Date: Not reported
Appeal Resolution Date: Not reported
Disposition Status Date: Not reported
Disposition Status: Not reported
Disposition Status Description: Not reported

Consent/Final Order Sequence Number: Not reported
Consent/Final Order Respondent Name: Not reported
Consent/Final Order Lead Agency: Not reported
Enforcement Type: FINAL CIVIL JUDICIAL ACTION FOR COMPLIANCE AND/OR MONETARY PENALTY
Enforcement Responsible Person: Not reported
Enforcement Responsible Sub-Organization: MW
SEP Sequence Number: 2
SEP Expenditure Amount: 150000
SEP Scheduled Completion Date: 20021106
SEP Actual Date: Not reported
SEP Defaulted Date: Not reported
SEP Type: ERE
SEP Type Description: Environmental Restoration
Proposed Amount: Not reported
Final Monetary Amount: 4700000
Paid Amount: 4700000
Final Count: 1
Final Amount: 4700000

Map ID
Direction
Distance
Elevation

MAP FINDINGS

Site

Database(s)

EDR ID Number
EPA ID Number

SHERWIN WILLIAMS CO (Continued)

1000371369

Found Violation:	Yes
Agency Which Determined Violation:	EPA
Violation Short Description:	TSD - Closure/Post-Closure
Date Violation was Determined:	19920214
Actual Return to Compliance Date:	19971106
Return to Compliance Qualifier:	Documented
Violation Responsible Agency:	EPA
Scheduled Compliance Date:	Not reported
Enforcement Identifier:	004
Date of Enforcement Action:	19930716
Enforcement Responsible Agency:	EPA
Enforcement Docket Number:	93-C-4267
Enforcement Attorney:	R5RP
Corrective Action Component:	No
Appeal Initiated Date:	Not reported
Appeal Resolution Date:	Not reported
Disposition Status Date:	Not reported
Disposition Status:	Not reported
Disposition Status Description:	Not reported
Consent/Final Order Sequence Number:	Not reported
Consent/Final Order Respondent Name:	Not reported
Consent/Final Order Lead Agency:	Not reported
Enforcement Type:	INITIAL CIVIL JUDICIAL ACTION FOR COMPLIANCE AND/OR MONETARY PENALTY
Enforcement Responsible Person:	R5WF
Enforcement Responsible Sub-Organization:	MW
SEP Sequence Number:	Not reported
SEP Expenditure Amount:	Not reported
SEP Scheduled Completion Date:	Not reported
SEP Actual Date:	Not reported
SEP Defaulted Date:	Not reported
SEP Type:	Not reported
SEP Type Description:	Not reported
Proposed Amount:	Not reported
Final Monetary Amount:	Not reported
Paid Amount:	Not reported
Final Count:	Not reported
Final Amount:	Not reported
Found Violation:	No
Agency Which Determined Violation:	Not reported
Violation Short Description:	Not reported
Date Violation was Determined:	Not reported
Actual Return to Compliance Date:	Not reported
Return to Compliance Qualifier:	Not reported
Violation Responsible Agency:	Not reported
Scheduled Compliance Date:	Not reported
Enforcement Identifier:	Not reported
Date of Enforcement Action:	Not reported
Enforcement Responsible Agency:	Not reported
Enforcement Docket Number:	Not reported
Enforcement Attorney:	Not reported
Corrective Action Component:	Not reported
Appeal Initiated Date:	Not reported
Appeal Resolution Date:	Not reported
Disposition Status Date:	Not reported
Disposition Status:	Not reported
Disposition Status Description:	Not reported

Map ID
Direction
Distance
Elevation

MAP FINDINGS

Site

Database(s)

EDR ID Number
EPA ID Number

SHERWIN WILLIAMS CO (Continued)

1000371369

Consent/Final Order Sequence Number:	Not reported
Consent/Final Order Respondent Name:	Not reported
Consent/Final Order Lead Agency:	Not reported
Enforcement Type:	Not reported
Enforcement Responsible Person:	Not reported
Enforcement Responsible Sub-Organization:	Not reported
SEP Sequence Number:	Not reported
SEP Expenditure Amount:	Not reported
SEP Scheduled Completion Date:	Not reported
SEP Actual Date:	Not reported
SEP Defaulted Date:	Not reported
SEP Type:	Not reported
SEP Type Description:	Not reported
Proposed Amount:	Not reported
Final Monetary Amount:	Not reported
Paid Amount:	Not reported
Final Count:	Not reported
Final Amount:	Not reported
Found Violation:	Yes
Agency Which Determined Violation:	EPA
Violation Short Description:	TSD - General
Date Violation was Determined:	19920214
Actual Return to Compliance Date:	19971106
Return to Compliance Qualifier:	Documented
Violation Responsible Agency:	EPA
Scheduled Compliance Date:	Not reported
Enforcement Identifier:	005
Date of Enforcement Action:	19971106
Enforcement Responsible Agency:	EPA
Enforcement Docket Number:	93-C-4267
Enforcement Attorney:	R5RP
Corrective Action Component:	No
Appeal Initiated Date:	Not reported
Appeal Resolution Date:	Not reported
Disposition Status Date:	Not reported
Disposition Status:	Not reported
Disposition Status Description:	Not reported
Consent/Final Order Sequence Number:	Not reported
Consent/Final Order Respondent Name:	Not reported
Consent/Final Order Lead Agency:	Not reported
Enforcement Type:	FINAL CIVIL JUDICIAL ACTION FOR COMPLIANCE AND/OR MONETARY PENALTY
Enforcement Responsible Person:	Not reported
Enforcement Responsible Sub-Organization:	MW
SEP Sequence Number:	2
SEP Expenditure Amount:	150000
SEP Scheduled Completion Date:	20021106
SEP Actual Date:	Not reported
SEP Defaulted Date:	Not reported
SEP Type:	ERE
SEP Type Description:	Environmental Restoration
Proposed Amount:	Not reported
Final Monetary Amount:	4700000
Paid Amount:	4700000
Final Count:	1
Final Amount:	4700000

Map ID
Direction
Distance
Elevation

MAP FINDINGS

Site

Database(s)

EDR ID Number
EPA ID Number

SHERWIN WILLIAMS CO (Continued)

1000371369

Found Violation:	No
Agency Which Determined Violation:	Not reported
Violation Short Description:	Not reported
Date Violation was Determined:	Not reported
Actual Return to Compliance Date:	Not reported
Return to Compliance Qualifier:	Not reported
Violation Responsible Agency:	Not reported
Scheduled Compliance Date:	Not reported
Enforcement Identifier:	Not reported
Date of Enforcement Action:	Not reported
Enforcement Responsible Agency:	Not reported
Enforcement Docket Number:	Not reported
Enforcement Attorney:	Not reported
Corrective Action Component:	Not reported
Appeal Initiated Date:	Not reported
Appeal Resolution Date:	Not reported
Disposition Status Date:	Not reported
Disposition Status:	Not reported
Disposition Status Description:	Not reported
Consent/Final Order Sequence Number:	Not reported
Consent/Final Order Respondent Name:	Not reported
Consent/Final Order Lead Agency:	Not reported
Enforcement Type:	Not reported
Enforcement Responsible Person:	Not reported
Enforcement Responsible Sub-Organization:	Not reported
SEP Sequence Number:	Not reported
SEP Expenditure Amount:	Not reported
SEP Scheduled Completion Date:	Not reported
SEP Actual Date:	Not reported
SEP Defaulted Date:	Not reported
SEP Type:	Not reported
SEP Type Description:	Not reported
Proposed Amount:	Not reported
Final Monetary Amount:	Not reported
Paid Amount:	Not reported
Final Count:	Not reported
Final Amount:	Not reported
Found Violation:	Yes
Agency Which Determined Violation:	State
Violation Short Description:	TSD - General Facility Standards
Date Violation was Determined:	19860117
Actual Return to Compliance Date:	19941021
Return to Compliance Qualifier:	Observed
Violation Responsible Agency:	State
Scheduled Compliance Date:	Not reported
Enforcement Identifier:	Not reported
Date of Enforcement Action:	Not reported
Enforcement Responsible Agency:	Not reported
Enforcement Docket Number:	Not reported
Enforcement Attorney:	Not reported
Corrective Action Component:	Not reported
Appeal Initiated Date:	Not reported
Appeal Resolution Date:	Not reported
Disposition Status Date:	Not reported
Disposition Status:	Not reported
Disposition Status Description:	Not reported

Map ID
Direction
Distance
Elevation

MAP FINDINGS

Site

Database(s)

EDR ID Number
EPA ID Number

SHERWIN WILLIAMS CO (Continued)

1000371369

Consent/Final Order Sequence Number:Not reported
Consent/Final Order Respondent Name: Not reported
Consent/Final Order Lead Agency: Not reported
Enforcement Type: Not reported
Enforcement Responsible Person: Not reported
Enforcement Responsible Sub-Organization: Not reported
SEP Sequence Number: Not reported
SEP Expenditure Amount: Not reported
SEP Scheduled Completion Date: Not reported
SEP Actual Date: Not reported
SEP Defaulted Date: Not reported
SEP Type: Not reported
SEP Type Description: Not reported
Proposed Amount: Not reported
Final Monetary Amount: Not reported
Paid Amount: Not reported
Final Count: Not reported
Final Amount: Not reported

Found Violation: Yes
Agency Which Determined Violation: EPA
Violation Short Description: LDR - General
Date Violation was Determined: 19920214
Actual Return to Compliance Date: 19971106
Return to Compliance Qualifier: Documented
Violation Responsible Agency: EPA
Scheduled Compliance Date: Not reported
Enforcement Identifier: 005
Date of Enforcement Action: 19971106
Enforcement Responsible Agency: EPA
Enforcement Docket Number: 93-C-4267
Enforcement Attorney: R5RP
Corrective Action Component: No
Appeal Initiated Date: Not reported
Appeal Resolution Date: Not reported
Disposition Status Date: Not reported
Disposition Status: Not reported
Disposition Status Description: Not reported

Consent/Final Order Sequence Number:Not reported
Consent/Final Order Respondent Name: Not reported
Consent/Final Order Lead Agency: Not reported
Enforcement Type: FINAL CIVIL JUDICIAL ACTION FOR COMPLIANCE AND/OR MONETARY PENALTY
Enforcement Responsible Person: Not reported
Enforcement Responsible Sub-Organization: MW
SEP Sequence Number: 1
SEP Expenditure Amount: 950000
SEP Scheduled Completion Date: 20021106
SEP Actual Date: Not reported
SEP Defaulted Date: Not reported
SEP Type: ERE
SEP Type Description: Environmental Restoration
Proposed Amount: Not reported
Final Monetary Amount: 4700000
Paid Amount: 4700000
Final Count: 1
Final Amount: 4700000

Map ID
Direction
Distance
Elevation

MAP FINDINGS

Site

Database(s)

EDR ID Number
EPA ID Number

SHERWIN WILLIAMS CO (Continued)

1000371369

Found Violation: Yes
Agency Which Determined Violation: EPA
Violation Short Description: TSD - Financial Requirements
Date Violation was Determined: 19920214
Actual Return to Compliance Date: 19971106
Return to Compliance Qualifier: Documented
Violation Responsible Agency: EPA
Scheduled Compliance Date: Not reported
Enforcement Identifier: 004
Date of Enforcement Action: 19930716
Enforcement Responsible Agency: EPA
Enforcement Docket Number: 93-C-4267
Enforcement Attorney: R5RP
Corrective Action Component: No
Appeal Initiated Date: Not reported
Appeal Resolution Date: Not reported
Disposition Status Date: Not reported
Disposition Status: Not reported
Disposition Status Description: Not reported
Consent/Final Order Sequence Number: Not reported
Consent/Final Order Respondent Name: Not reported
Consent/Final Order Lead Agency: Not reported
Enforcement Type: INITIAL CIVIL JUDICIAL ACTION FOR COMPLIANCE AND/OR MONETARY PENALTY
Enforcement Responsible Person: R5WF
Enforcement Responsible Sub-Organization: MW
SEP Sequence Number: Not reported
SEP Expenditure Amount: Not reported
SEP Scheduled Completion Date: Not reported
SEP Actual Date: Not reported
SEP Defaulted Date: Not reported
SEP Type: Not reported
SEP Type Description: Not reported
Proposed Amount: Not reported
Final Monetary Amount: Not reported
Paid Amount: Not reported
Final Count: Not reported
Final Amount: Not reported

Found Violation: Yes
Agency Which Determined Violation: EPA
Violation Short Description: TSD - Closure/Post-Closure
Date Violation was Determined: 19920214
Actual Return to Compliance Date: 19971106
Return to Compliance Qualifier: Documented
Violation Responsible Agency: EPA
Scheduled Compliance Date: Not reported
Enforcement Identifier: 004
Date of Enforcement Action: 19930716
Enforcement Responsible Agency: EPA
Enforcement Docket Number: 93-C-4267
Enforcement Attorney: R5RP
Corrective Action Component: No
Appeal Initiated Date: Not reported
Appeal Resolution Date: Not reported
Disposition Status Date: Not reported
Disposition Status: Not reported
Disposition Status Description: Not reported

Map ID
Direction
Distance
Elevation

MAP FINDINGS

Site

Database(s)

EDR ID Number
EPA ID Number

SHERWIN WILLIAMS CO (Continued)

1000371369

Consent/Final Order Sequence Number: Not reported
Consent/Final Order Respondent Name: Not reported
Consent/Final Order Lead Agency: Not reported
Enforcement Type: INITIAL CIVIL JUDICIAL ACTION FOR COMPLIANCE AND/OR MONETARY PENALTY
Enforcement Responsible Person: R5WF
Enforcement Responsible Sub-Organization: MW
SEP Sequence Number: Not reported
SEP Expenditure Amount: Not reported
SEP Scheduled Completion Date: Not reported
SEP Actual Date: Not reported
SEP Defaulted Date: Not reported
SEP Type: Not reported
SEP Type Description: Not reported
Proposed Amount: Not reported
Final Monetary Amount: Not reported
Paid Amount: Not reported
Final Count: Not reported
Final Amount: Not reported

Found Violation: Yes
Agency Which Determined Violation: EPA
Violation Short Description: Generators - General
Date Violation was Determined: 19840215
Actual Return to Compliance Date: 19850124
Return to Compliance Qualifier: Observed
Violation Responsible Agency: EPA
Scheduled Compliance Date: 19840831
Enforcement Identifier: 002
Date of Enforcement Action: 19840730
Enforcement Responsible Agency: EPA
Enforcement Docket Number: Not reported
Enforcement Attorney: Not reported
Corrective Action Component: No
Appeal Initiated Date: Not reported
Appeal Resolution Date: Not reported
Disposition Status Date: Not reported
Disposition Status: Not reported
Disposition Status Description: Not reported

Consent/Final Order Sequence Number: Not reported
Consent/Final Order Respondent Name: Not reported
Consent/Final Order Lead Agency: Not reported
Enforcement Type: FINAL 3008(A) COMPLIANCE ORDER
Enforcement Responsible Person: Not reported
Enforcement Responsible Sub-Organization: Not reported
SEP Sequence Number: Not reported
SEP Expenditure Amount: Not reported
SEP Scheduled Completion Date: Not reported
SEP Actual Date: Not reported
SEP Defaulted Date: Not reported
SEP Type: Not reported
SEP Type Description: Not reported
Proposed Amount: 9500
Final Monetary Amount: 9500
Paid Amount: Not reported
Final Count: 1
Final Amount: 9500

Map ID
Direction
Distance
Elevation

MAP FINDINGS

Site

Database(s)

EDR ID Number
EPA ID Number

SHERWIN WILLIAMS CO (Continued)

1000371369

Found Violation: Yes
Agency Which Determined Violation: State
Violation Short Description: Generators - General
Date Violation was Determined: 19840919
Actual Return to Compliance Date: 19841221
Return to Compliance Qualifier: Observed
Violation Responsible Agency: State
Scheduled Compliance Date: Not reported
Enforcement Identifier: 010
Date of Enforcement Action: 19840920
Enforcement Responsible Agency: State
Enforcement Docket Number: Not reported
Enforcement Attorney: Not reported
Corrective Action Component: No
Appeal Initiated Date: Not reported
Appeal Resolution Date: Not reported
Disposition Status Date: Not reported
Disposition Status: Not reported
Disposition Status Description: Not reported
Consent/Final Order Sequence Number: Not reported
Consent/Final Order Respondent Name: Not reported
Consent/Final Order Lead Agency: Not reported
Enforcement Type: WRITTEN INFORMAL
Enforcement Responsible Person: Not reported
Enforcement Responsible Sub-Organization: Not reported
SEP Sequence Number: Not reported
SEP Expenditure Amount: Not reported
SEP Scheduled Completion Date: Not reported
SEP Actual Date: Not reported
SEP Defaulted Date: Not reported
SEP Type: Not reported
SEP Type Description: Not reported
Proposed Amount: Not reported
Final Monetary Amount: Not reported
Paid Amount: Not reported
Final Count: Not reported
Final Amount: Not reported

Found Violation: Yes
Agency Which Determined Violation: State
Violation Short Description: Generators - General
Date Violation was Determined: 19850107
Actual Return to Compliance Date: 19850604
Return to Compliance Qualifier: Observed
Violation Responsible Agency: State
Scheduled Compliance Date: 19850213
Enforcement Identifier: 013
Date of Enforcement Action: 19850205
Enforcement Responsible Agency: State
Enforcement Docket Number: Not reported
Enforcement Attorney: Not reported
Corrective Action Component: No
Appeal Initiated Date: Not reported
Appeal Resolution Date: Not reported
Disposition Status Date: Not reported
Disposition Status: Not reported
Disposition Status Description: Not reported

Map ID
Direction
Distance
Elevation

MAP FINDINGS

Site

Database(s)

EDR ID Number
EPA ID Number

SHERWIN WILLIAMS CO (Continued)

1000371369

Consent/Final Order Sequence Number: Not reported
Consent/Final Order Respondent Name: Not reported
Consent/Final Order Lead Agency: Not reported
Enforcement Type: WRITTEN INFORMAL
Enforcement Responsible Person: Not reported
Enforcement Responsible Sub-Organization: Not reported
SEP Sequence Number: Not reported
SEP Expenditure Amount: Not reported
SEP Scheduled Completion Date: Not reported
SEP Actual Date: Not reported
SEP Defaulted Date: Not reported
SEP Type: Not reported
SEP Type Description: Not reported
Proposed Amount: Not reported
Final Monetary Amount: Not reported
Paid Amount: Not reported
Final Count: Not reported
Final Amount: Not reported

Found Violation: Yes
Agency Which Determined Violation: State
Violation Short Description: TSD IS-Ground-Water Monitoring
Date Violation was Determined: 19860331
Actual Return to Compliance Date: 19860807
Return to Compliance Qualifier: Observed
Violation Responsible Agency: State
Scheduled Compliance Date: Not reported
Enforcement Identifier: 023
Date of Enforcement Action: 19860403
Enforcement Responsible Agency: State
Enforcement Docket Number: Not reported
Enforcement Attorney: Not reported
Corrective Action Component: No
Appeal Initiated Date: Not reported
Appeal Resolution Date: Not reported
Disposition Status Date: Not reported
Disposition Status: Not reported
Disposition Status Description: Not reported

Consent/Final Order Sequence Number: Not reported
Consent/Final Order Respondent Name: Not reported
Consent/Final Order Lead Agency: Not reported
Enforcement Type: WRITTEN INFORMAL
Enforcement Responsible Person: ILMR
Enforcement Responsible Sub-Organization: P2
SEP Sequence Number: Not reported
SEP Expenditure Amount: Not reported
SEP Scheduled Completion Date: Not reported
SEP Actual Date: Not reported
SEP Defaulted Date: Not reported
SEP Type: Not reported
SEP Type Description: Not reported
Proposed Amount: Not reported
Final Monetary Amount: Not reported
Paid Amount: Not reported
Final Count: Not reported
Final Amount: Not reported

Map ID
Direction
Distance
Elevation

MAP FINDINGS

Site

Database(s)

EDR ID Number
EPA ID Number

SHERWIN WILLIAMS CO (Continued)

1000371369

Found Violation:	Yes
Agency Which Determined Violation:	EPA
Violation Short Description:	Generators - General
Date Violation was Determined:	19920214
Actual Return to Compliance Date:	19971106
Return to Compliance Qualifier:	Documented
Violation Responsible Agency:	EPA
Scheduled Compliance Date:	Not reported
Enforcement Identifier:	005
Date of Enforcement Action:	19971106
Enforcement Responsible Agency:	EPA
Enforcement Docket Number:	93-C-4267
Enforcement Attorney:	R5RP
Corrective Action Component:	No
Appeal Initiated Date:	Not reported
Appeal Resolution Date:	Not reported
Disposition Status Date:	Not reported
Disposition Status:	Not reported
Disposition Status Description:	Not reported
Consent/Final Order Sequence Number:	Not reported
Consent/Final Order Respondent Name:	Not reported
Consent/Final Order Lead Agency:	Not reported
Enforcement Type:	FINAL CIVIL JUDICIAL ACTION FOR COMPLIANCE AND/OR MONETARY PENALTY
Enforcement Responsible Person:	Not reported
Enforcement Responsible Sub-Organization:	MW
SEP Sequence Number:	1
SEP Expenditure Amount:	950000
SEP Scheduled Completion Date:	20021106
SEP Actual Date:	Not reported
SEP Defaulted Date:	Not reported
SEP Type:	ERE
SEP Type Description:	Environmental Restoration
Proposed Amount:	Not reported
Final Monetary Amount:	4700000
Paid Amount:	4700000
Final Count:	1
Final Amount:	4700000
Found Violation:	Yes
Agency Which Determined Violation:	EPA
Violation Short Description:	TSD - Financial Requirements
Date Violation was Determined:	19920214
Actual Return to Compliance Date:	19971106
Return to Compliance Qualifier:	Documented
Violation Responsible Agency:	EPA
Scheduled Compliance Date:	Not reported
Enforcement Identifier:	005
Date of Enforcement Action:	19971106
Enforcement Responsible Agency:	EPA
Enforcement Docket Number:	93-C-4267
Enforcement Attorney:	R5RP
Corrective Action Component:	No
Appeal Initiated Date:	Not reported
Appeal Resolution Date:	Not reported
Disposition Status Date:	Not reported
Disposition Status:	Not reported
Disposition Status Description:	Not reported

Map ID
Direction
Distance
Elevation

MAP FINDINGS

Site

Database(s)

EDR ID Number
EPA ID Number

SHERWIN WILLIAMS CO (Continued)

1000371369

Consent/Final Order Sequence Number: Not reported
Consent/Final Order Respondent Name: Not reported
Consent/Final Order Lead Agency: Not reported
Enforcement Type: FINAL CIVIL JUDICIAL ACTION FOR COMPLIANCE AND/OR MONETARY PENALTY
Enforcement Responsible Person: Not reported
Enforcement Responsible Sub-Organization: MW
SEP Sequence Number: 1
SEP Expenditure Amount: 950000
SEP Scheduled Completion Date: 20021106
SEP Actual Date: Not reported
SEP Defaulted Date: Not reported
SEP Type: ERE
SEP Type Description: Environmental Restoration
Proposed Amount: Not reported
Final Monetary Amount: 4700000
Paid Amount: 4700000
Final Count: 1
Final Amount: 4700000

Found Violation: Yes
Agency Which Determined Violation: EPA
Violation Short Description: TSD - Financial Requirements
Date Violation was Determined: 19920214
Actual Return to Compliance Date: 19971106
Return to Compliance Qualifier: Documented
Violation Responsible Agency: EPA
Scheduled Compliance Date: Not reported
Enforcement Identifier: 005
Date of Enforcement Action: 19971106
Enforcement Responsible Agency: EPA
Enforcement Docket Number: 93-C-4267
Enforcement Attorney: R5RP
Corrective Action Component: No
Appeal Initiated Date: Not reported
Appeal Resolution Date: Not reported
Disposition Status Date: Not reported
Disposition Status: Not reported
Disposition Status Description: Not reported

Consent/Final Order Sequence Number: Not reported
Consent/Final Order Respondent Name: Not reported
Consent/Final Order Lead Agency: Not reported
Enforcement Type: FINAL CIVIL JUDICIAL ACTION FOR COMPLIANCE AND/OR MONETARY PENALTY
Enforcement Responsible Person: Not reported
Enforcement Responsible Sub-Organization: MW
SEP Sequence Number: 2
SEP Expenditure Amount: 150000
SEP Scheduled Completion Date: 20021106
SEP Actual Date: Not reported
SEP Defaulted Date: Not reported
SEP Type: ERE
SEP Type Description: Environmental Restoration
Proposed Amount: Not reported
Final Monetary Amount: 4700000
Paid Amount: 4700000
Final Count: 1
Final Amount: 4700000

Map ID
Direction
Distance
Elevation

MAP FINDINGS

Site

Database(s)

EDR ID Number
EPA ID Number

SHERWIN WILLIAMS CO (Continued)

1000371369

Found Violation:	Yes
Agency Which Determined Violation:	EPA
Violation Short Description:	TSD - Financial Requirements
Date Violation was Determined:	19920214
Actual Return to Compliance Date:	19971106
Return to Compliance Qualifier:	Documented
Violation Responsible Agency:	EPA
Scheduled Compliance Date:	Not reported
Enforcement Identifier:	005
Date of Enforcement Action:	19971106
Enforcement Responsible Agency:	EPA
Enforcement Docket Number:	93-C-4267
Enforcement Attorney:	R5RP
Corrective Action Component:	No
Appeal Initiated Date:	Not reported
Appeal Resolution Date:	Not reported
Disposition Status Date:	Not reported
Disposition Status:	Not reported
Disposition Status Description:	Not reported
Consent/Final Order Sequence Number:	Not reported
Consent/Final Order Respondent Name:	Not reported
Consent/Final Order Lead Agency:	Not reported
Enforcement Type:	FINAL CIVIL JUDICIAL ACTION FOR COMPLIANCE AND/OR MONETARY PENALTY
Enforcement Responsible Person:	Not reported
Enforcement Responsible Sub-Organization:	MW
SEP Sequence Number:	1
SEP Expenditure Amount:	950000
SEP Scheduled Completion Date:	20021106
SEP Actual Date:	Not reported
SEP Defaulted Date:	Not reported
SEP Type:	ERE
SEP Type Description:	Environmental Restoration
Proposed Amount:	Not reported
Final Monetary Amount:	4700000
Paid Amount:	4700000
Final Count:	1
Final Amount:	4700000
Found Violation:	Yes
Agency Which Determined Violation:	State
Violation Short Description:	Generators - Pre-transport
Date Violation was Determined:	19940922
Actual Return to Compliance Date:	19950214
Return to Compliance Qualifier:	Observed
Violation Responsible Agency:	State
Scheduled Compliance Date:	19950116
Enforcement Identifier:	DV1
Date of Enforcement Action:	19941024
Enforcement Responsible Agency:	State
Enforcement Docket Number:	Not reported
Enforcement Attorney:	IL
Corrective Action Component:	No
Appeal Initiated Date:	Not reported
Appeal Resolution Date:	Not reported
Disposition Status Date:	Not reported
Disposition Status:	Not reported
Disposition Status Description:	Not reported

Map ID
Direction
Distance
Elevation

MAP FINDINGS

Site

Database(s)

EDR ID Number
EPA ID Number

SHERWIN WILLIAMS CO (Continued)

1000371369

Consent/Final Order Sequence Number: Not reported
Consent/Final Order Respondent Name: Not reported
Consent/Final Order Lead Agency: Not reported
Enforcement Type: VIOLATION NOTICE (VN)
Enforcement Responsible Person: AVO
Enforcement Responsible Sub-Organization: F2
SEP Sequence Number: Not reported
SEP Expenditure Amount: Not reported
SEP Scheduled Completion Date: Not reported
SEP Actual Date: Not reported
SEP Defaulted Date: Not reported
SEP Type: Not reported
SEP Type Description: Not reported
Proposed Amount: Not reported
Final Monetary Amount: Not reported
Paid Amount: Not reported
Final Count: Not reported
Final Amount: Not reported

Found Violation: Yes
Agency Which Determined Violation: EPA
Violation Short Description: TSD - Manifest/Records/Reporting
Date Violation was Determined: 19920214
Actual Return to Compliance Date: 19971106
Return to Compliance Qualifier: Documented
Violation Responsible Agency: EPA
Scheduled Compliance Date: Not reported
Enforcement Identifier: 004
Date of Enforcement Action: 19930716
Enforcement Responsible Agency: EPA
Enforcement Docket Number: 93-C-4267
Enforcement Attorney: R5RP
Corrective Action Component: No
Appeal Initiated Date: Not reported
Appeal Resolution Date: Not reported
Disposition Status Date: Not reported
Disposition Status: Not reported
Disposition Status Description: Not reported

Consent/Final Order Sequence Number: Not reported
Consent/Final Order Respondent Name: Not reported
Consent/Final Order Lead Agency: Not reported
Enforcement Type: INITIAL CIVIL JUDICIAL ACTION FOR COMPLIANCE AND/OR MONETARY PENALTY
Enforcement Responsible Person: R5WF
Enforcement Responsible Sub-Organization: MW
SEP Sequence Number: Not reported
SEP Expenditure Amount: Not reported
SEP Scheduled Completion Date: Not reported
SEP Actual Date: Not reported
SEP Defaulted Date: Not reported
SEP Type: Not reported
SEP Type Description: Not reported
Proposed Amount: Not reported
Final Monetary Amount: Not reported
Paid Amount: Not reported
Final Count: Not reported
Final Amount: Not reported

Map ID
Direction
Distance
Elevation

MAP FINDINGS

Site

Database(s)

EDR ID Number
EPA ID Number

SHERWIN WILLIAMS CO (Continued)

1000371369

Found Violation: Yes
Agency Which Determined Violation: EPA
Violation Short Description: Generators - General
Date Violation was Determined: 19840215
Actual Return to Compliance Date: 19850124
Return to Compliance Qualifier: Observed
Violation Responsible Agency: EPA
Scheduled Compliance Date: Not reported
Enforcement Identifier: 003
Date of Enforcement Action: 19840328
Enforcement Responsible Agency: EPA
Enforcement Docket Number: Not reported
Enforcement Attorney: Not reported
Corrective Action Component: No
Appeal Initiated Date: Not reported
Appeal Resolution Date: Not reported
Disposition Status Date: Not reported
Disposition Status: Not reported
Disposition Status Description: Not reported
Consent/Final Order Sequence Number: Not reported
Consent/Final Order Respondent Name: Not reported
Consent/Final Order Lead Agency: Not reported
Enforcement Type: INITIAL 3008(A) COMPLIANCE
Enforcement Responsible Person: Not reported
Enforcement Responsible Sub-Organization: Not reported
SEP Sequence Number: Not reported
SEP Expenditure Amount: Not reported
SEP Scheduled Completion Date: Not reported
SEP Actual Date: Not reported
SEP Defaulted Date: Not reported
SEP Type: Not reported
SEP Type Description: Not reported
Proposed Amount: 9500
Final Monetary Amount: 9500
Paid Amount: Not reported
Final Count: 1
Final Amount: 9500

Found Violation: Yes
Agency Which Determined Violation: EPA
Violation Short Description: TSD - General
Date Violation was Determined: 19920214
Actual Return to Compliance Date: 19971106
Return to Compliance Qualifier: Documented
Violation Responsible Agency: EPA
Scheduled Compliance Date: Not reported
Enforcement Identifier: 005
Date of Enforcement Action: 19971106
Enforcement Responsible Agency: EPA
Enforcement Docket Number: 93-C-4267
Enforcement Attorney: R5RP
Corrective Action Component: No
Appeal Initiated Date: Not reported
Appeal Resolution Date: Not reported
Disposition Status Date: Not reported
Disposition Status: Not reported
Disposition Status Description: Not reported

Map ID
Direction
Distance
Elevation

MAP FINDINGS

Site

Database(s)

EDR ID Number
EPA ID Number

SHERWIN WILLIAMS CO (Continued)

1000371369

Consent/Final Order Sequence Number: Not reported
Consent/Final Order Respondent Name: Not reported
Consent/Final Order Lead Agency: Not reported
Enforcement Type: FINAL CIVIL JUDICIAL ACTION FOR COMPLIANCE AND/OR MONETARY PENALTY
Enforcement Responsible Person: Not reported
Enforcement Responsible Sub-Organization: MW
SEP Sequence Number: 2
SEP Expenditure Amount: 150000
SEP Scheduled Completion Date: 20021106
SEP Actual Date: Not reported
SEP Defaulted Date: Not reported
SEP Type: ERE
SEP Type Description: Environmental Restoration
Proposed Amount: Not reported
Final Monetary Amount: 4700000
Paid Amount: 4700000
Final Count: 1
Final Amount: 4700000

Found Violation: Yes
Agency Which Determined Violation: State
Violation Short Description: Federal or State Statute
Date Violation was Determined: 20070123
Actual Return to Compliance Date: Not reported
Return to Compliance Qualifier: Not reported
Violation Responsible Agency: EPA
Scheduled Compliance Date: Not reported
Enforcement Identifier: DV1
Date of Enforcement Action: 20080409
Enforcement Responsible Agency: State
Enforcement Docket Number: Not reported
Enforcement Attorney: Not reported
Corrective Action Component: No
Appeal Initiated Date: Not reported
Appeal Resolution Date: Not reported
Disposition Status Date: Not reported
Disposition Status: Not reported
Disposition Status Description: Not reported

Consent/Final Order Sequence Number: Not reported
Consent/Final Order Respondent Name: Not reported
Consent/Final Order Lead Agency: Not reported
Enforcement Type: VIOLATION NOTICE (VN)
Enforcement Responsible Person: RLM
Enforcement Responsible Sub-Organization: R2
SEP Sequence Number: Not reported
SEP Expenditure Amount: Not reported
SEP Scheduled Completion Date: Not reported
SEP Actual Date: Not reported
SEP Defaulted Date: Not reported
SEP Type: Not reported
SEP Type Description: Not reported
Proposed Amount: Not reported
Final Monetary Amount: Not reported
Paid Amount: Not reported
Final Count: Not reported
Final Amount: Not reported

Map ID
Direction
Distance
Elevation

MAP FINDINGS

Site

Database(s)

EDR ID Number
EPA ID Number

SHERWIN WILLIAMS CO (Continued)

1000371369

Found Violation: Yes
Agency Which Determined Violation: State
Violation Short Description: TSD IS-Manifest/Records/Reporting
Date Violation was Determined: 20070123
Actual Return to Compliance Date: Not reported
Return to Compliance Qualifier: Not reported
Violation Responsible Agency: EPA
Scheduled Compliance Date: Not reported
Enforcement Identifier: Not reported
Date of Enforcement Action: Not reported
Enforcement Responsible Agency: Not reported
Enforcement Docket Number: Not reported
Enforcement Attorney: Not reported
Corrective Action Component: Not reported
Appeal Initiated Date: Not reported
Appeal Resolution Date: Not reported
Disposition Status Date: Not reported
Disposition Status: Not reported
Disposition Status Description: Not reported
Consent/Final Order Sequence Number: Not reported
Consent/Final Order Respondent Name: Not reported
Consent/Final Order Lead Agency: Not reported
Enforcement Type: Not reported
Enforcement Responsible Person: Not reported
Enforcement Responsible Sub-Organization: Not reported
SEP Sequence Number: Not reported
SEP Expenditure Amount: Not reported
SEP Scheduled Completion Date: Not reported
SEP Actual Date: Not reported
SEP Defaulted Date: Not reported
SEP Type: Not reported
SEP Type Description: Not reported
Proposed Amount: Not reported
Final Monetary Amount: Not reported
Paid Amount: Not reported
Final Count: Not reported
Final Amount: Not reported

Found Violation: Yes
Agency Which Determined Violation: State
Violation Short Description: Generators - General
Date Violation was Determined: 19850425
Actual Return to Compliance Date: 19850724
Return to Compliance Qualifier: Observed
Violation Responsible Agency: State
Scheduled Compliance Date: 85850803
Enforcement Identifier: DV1
Date of Enforcement Action: 19850618
Enforcement Responsible Agency: State
Enforcement Docket Number: Not reported
Enforcement Attorney: Not reported
Corrective Action Component: No
Appeal Initiated Date: Not reported
Appeal Resolution Date: Not reported
Disposition Status Date: Not reported
Disposition Status: Not reported
Disposition Status Description: Not reported

Map ID
Direction
Distance
Elevation

MAP FINDINGS

Site

Database(s)

EDR ID Number
EPA ID Number

SHERWIN WILLIAMS CO (Continued)

1000371369

Consent/Final Order Sequence Number: Not reported
Consent/Final Order Respondent Name: Not reported
Consent/Final Order Lead Agency: Not reported
Enforcement Type: VIOLATION NOTICE (VN)
Enforcement Responsible Person: ILBE
Enforcement Responsible Sub-Organization: F2
SEP Sequence Number: Not reported
SEP Expenditure Amount: Not reported
SEP Scheduled Completion Date: Not reported
SEP Actual Date: Not reported
SEP Defaulted Date: Not reported
SEP Type: Not reported
SEP Type Description: Not reported
Proposed Amount: Not reported
Final Monetary Amount: Not reported
Paid Amount: Not reported
Final Count: Not reported
Final Amount: Not reported

Found Violation: Yes
Agency Which Determined Violation: State
Violation Short Description: TSD - Financial Requirements
Date Violation was Determined: 19860327
Actual Return to Compliance Date: 19860718
Return to Compliance Qualifier: Observed
Violation Responsible Agency: State
Scheduled Compliance Date: Not reported
Enforcement Identifier: 022
Date of Enforcement Action: 19860401
Enforcement Responsible Agency: State
Enforcement Docket Number: Not reported
Enforcement Attorney: Not reported
Corrective Action Component: No
Appeal Initiated Date: Not reported
Appeal Resolution Date: Not reported
Disposition Status Date: Not reported
Disposition Status: Not reported
Disposition Status Description: Not reported

Consent/Final Order Sequence Number: Not reported
Consent/Final Order Respondent Name: Not reported
Consent/Final Order Lead Agency: Not reported
Enforcement Type: WRITTEN INFORMAL
Enforcement Responsible Person: Not reported
Enforcement Responsible Sub-Organization: R2
SEP Sequence Number: Not reported
SEP Expenditure Amount: Not reported
SEP Scheduled Completion Date: Not reported
SEP Actual Date: Not reported
SEP Defaulted Date: Not reported
SEP Type: Not reported
SEP Type Description: Not reported
Proposed Amount: Not reported
Final Monetary Amount: Not reported
Paid Amount: Not reported
Final Count: Not reported
Final Amount: Not reported

Map ID
Direction
Distance
Elevation

MAP FINDINGS

Site

Database(s)

EDR ID Number
EPA ID Number

SHERWIN WILLIAMS CO (Continued)

1000371369

Found Violation:	Yes
Agency Which Determined Violation:	EPA
Violation Short Description:	TSD - Closure/Post-Closure
Date Violation was Determined:	19920214
Actual Return to Compliance Date:	19971106
Return to Compliance Qualifier:	Documented
Violation Responsible Agency:	EPA
Scheduled Compliance Date:	Not reported
Enforcement Identifier:	005
Date of Enforcement Action:	19971106
Enforcement Responsible Agency:	EPA
Enforcement Docket Number:	93-C-4267
Enforcement Attorney:	R5RP
Corrective Action Component:	No
Appeal Initiated Date:	Not reported
Appeal Resolution Date:	Not reported
Disposition Status Date:	Not reported
Disposition Status:	Not reported
Disposition Status Description:	Not reported
Consent/Final Order Sequence Number:	Not reported
Consent/Final Order Respondent Name:	Not reported
Consent/Final Order Lead Agency:	Not reported
Enforcement Type:	FINAL CIVIL JUDICIAL ACTION FOR COMPLIANCE AND/OR MONETARY PENALTY
Enforcement Responsible Person:	Not reported
Enforcement Responsible Sub-Organization:	MW
SEP Sequence Number:	1
SEP Expenditure Amount:	950000
SEP Scheduled Completion Date:	20021106
SEP Actual Date:	Not reported
SEP Defaulted Date:	Not reported
SEP Type:	ERE
SEP Type Description:	Environmental Restoration
Proposed Amount:	Not reported
Final Monetary Amount:	4700000
Paid Amount:	4700000
Final Count:	1
Final Amount:	4700000
Found Violation:	Yes
Agency Which Determined Violation:	State
Violation Short Description:	TSD IS-Manifest/Records/Reporting
Date Violation was Determined:	20070123
Actual Return to Compliance Date:	Not reported
Return to Compliance Qualifier:	Not reported
Violation Responsible Agency:	EPA
Scheduled Compliance Date:	Not reported
Enforcement Identifier:	DV1
Date of Enforcement Action:	20080409
Enforcement Responsible Agency:	State
Enforcement Docket Number:	Not reported
Enforcement Attorney:	Not reported
Corrective Action Component:	No
Appeal Initiated Date:	Not reported
Appeal Resolution Date:	Not reported
Disposition Status Date:	Not reported
Disposition Status:	Not reported
Disposition Status Description:	Not reported

Map ID
Direction
Distance
Elevation

MAP FINDINGS

Site

Database(s)

EDR ID Number
EPA ID Number

SHERWIN WILLIAMS CO (Continued)

1000371369

Consent/Final Order Sequence Number: Not reported
Consent/Final Order Respondent Name: Not reported
Consent/Final Order Lead Agency: Not reported
Enforcement Type: VIOLATION NOTICE (VN)
Enforcement Responsible Person: RLM
Enforcement Responsible Sub-Organization: R2
SEP Sequence Number: Not reported
SEP Expenditure Amount: Not reported
SEP Scheduled Completion Date: Not reported
SEP Actual Date: Not reported
SEP Defaulted Date: Not reported
SEP Type: Not reported
SEP Type Description: Not reported
Proposed Amount: Not reported
Final Monetary Amount: Not reported
Paid Amount: Not reported
Final Count: Not reported
Final Amount: Not reported

Found Violation: Yes
Agency Which Determined Violation: EPA
Violation Short Description: TSD - Closure/Post-Closure
Date Violation was Determined: 19920214
Actual Return to Compliance Date: 19971106
Return to Compliance Qualifier: Documented
Violation Responsible Agency: EPA
Scheduled Compliance Date: Not reported
Enforcement Identifier: 005
Date of Enforcement Action: 19971106
Enforcement Responsible Agency: EPA
Enforcement Docket Number: 93-C-4267
Enforcement Attorney: R5RP
Corrective Action Component: No
Appeal Initiated Date: Not reported
Appeal Resolution Date: Not reported
Disposition Status Date: Not reported
Disposition Status: Not reported
Disposition Status Description: Not reported

Consent/Final Order Sequence Number: Not reported
Consent/Final Order Respondent Name: Not reported
Consent/Final Order Lead Agency: Not reported
Enforcement Type: FINAL CIVIL JUDICIAL ACTION FOR COMPLIANCE AND/OR MONETARY PENALTY
Enforcement Responsible Person: Not reported
Enforcement Responsible Sub-Organization: MW
SEP Sequence Number: 1
SEP Expenditure Amount: 950000
SEP Scheduled Completion Date: 20021106
SEP Actual Date: Not reported
SEP Defaulted Date: Not reported
SEP Type: ERE
SEP Type Description: Environmental Restoration
Proposed Amount: Not reported
Final Monetary Amount: 4700000
Paid Amount: 4700000
Final Count: 1
Final Amount: 4700000

Map ID
Direction
Distance
Elevation

MAP FINDINGS

Site

Database(s)

EDR ID Number
EPA ID Number

SHERWIN WILLIAMS CO (Continued)

1000371369

Found Violation:	Yes
Agency Which Determined Violation:	EPA
Violation Short Description:	Permits - Application
Date Violation was Determined:	19920214
Actual Return to Compliance Date:	19971106
Return to Compliance Qualifier:	Documented
Violation Responsible Agency:	EPA
Scheduled Compliance Date:	Not reported
Enforcement Identifier:	005
Date of Enforcement Action:	19971106
Enforcement Responsible Agency:	EPA
Enforcement Docket Number:	93-C-4267
Enforcement Attorney:	R5RP
Corrective Action Component:	No
Appeal Initiated Date:	Not reported
Appeal Resolution Date:	Not reported
Disposition Status Date:	Not reported
Disposition Status:	Not reported
Disposition Status Description:	Not reported
Consent/Final Order Sequence Number:	Not reported
Consent/Final Order Respondent Name:	Not reported
Consent/Final Order Lead Agency:	Not reported
Enforcement Type:	FINAL CIVIL JUDICIAL ACTION FOR COMPLIANCE AND/OR MONETARY PENALTY
Enforcement Responsible Person:	Not reported
Enforcement Responsible Sub-Organization:	MW
SEP Sequence Number:	1
SEP Expenditure Amount:	950000
SEP Scheduled Completion Date:	20021106
SEP Actual Date:	Not reported
SEP Defaulted Date:	Not reported
SEP Type:	ERE
SEP Type Description:	Environmental Restoration
Proposed Amount:	Not reported
Final Monetary Amount:	4700000
Paid Amount:	4700000
Final Count:	1
Final Amount:	4700000
Found Violation:	Yes
Agency Which Determined Violation:	State
Violation Short Description:	Federal or State Statute
Date Violation was Determined:	20070123
Actual Return to Compliance Date:	Not reported
Return to Compliance Qualifier:	Not reported
Violation Responsible Agency:	EPA
Scheduled Compliance Date:	Not reported
Enforcement Identifier:	Not reported
Date of Enforcement Action:	Not reported
Enforcement Responsible Agency:	Not reported
Enforcement Docket Number:	Not reported
Enforcement Attorney:	Not reported
Corrective Action Component:	Not reported
Appeal Initiated Date:	Not reported
Appeal Resolution Date:	Not reported
Disposition Status Date:	Not reported
Disposition Status:	Not reported
Disposition Status Description:	Not reported

Map ID
Direction
Distance
Elevation

MAP FINDINGS

Site

Database(s)

EDR ID Number
EPA ID Number

SHERWIN WILLIAMS CO (Continued)

1000371369

Consent/Final Order Sequence Number:Not reported
Consent/Final Order Respondent Name: Not reported
Consent/Final Order Lead Agency: Not reported
Enforcement Type: Not reported
Enforcement Responsible Person: Not reported
Enforcement Responsible Sub-Organization: Not reported
SEP Sequence Number: Not reported
SEP Expenditure Amount: Not reported
SEP Scheduled Completion Date: Not reported
SEP Actual Date: Not reported
SEP Defaulted Date: Not reported
SEP Type: Not reported
SEP Type Description: Not reported
Proposed Amount: Not reported
Final Monetary Amount: Not reported
Paid Amount: Not reported
Final Count: Not reported
Final Amount: Not reported

Found Violation: Yes
Agency Which Determined Violation: EPA
Violation Short Description: TSD - Container Use and Management
Date Violation was Determined: 19920214
Actual Return to Compliance Date: 19971106
Return to Compliance Qualifier: Documented
Violation Responsible Agency: EPA
Scheduled Compliance Date: Not reported
Enforcement Identifier: 004
Date of Enforcement Action: 19930716
Enforcement Responsible Agency: EPA
Enforcement Docket Number: 93-C-4267
Enforcement Attorney: R5RP
Corrective Action Component: No
Appeal Initiated Date: Not reported
Appeal Resolution Date: Not reported
Disposition Status Date: Not reported
Disposition Status: Not reported
Disposition Status Description: Not reported

Consent/Final Order Sequence Number:Not reported
Consent/Final Order Respondent Name: Not reported
Consent/Final Order Lead Agency: Not reported
Enforcement Type: INITIAL CIVIL JUDICIAL ACTION FOR COMPLIANCE AND/OR MONETARY PENALTY
Enforcement Responsible Person: R5WF
Enforcement Responsible Sub-Organization: MW
SEP Sequence Number: Not reported
SEP Expenditure Amount: Not reported
SEP Scheduled Completion Date: Not reported
SEP Actual Date: Not reported
SEP Defaulted Date: Not reported
SEP Type: Not reported
SEP Type Description: Not reported
Proposed Amount: Not reported
Final Monetary Amount: Not reported
Paid Amount: Not reported
Final Count: Not reported
Final Amount: Not reported

Map ID
Direction
Distance
Elevation

MAP FINDINGS

Site

Database(s)

EDR ID Number
EPA ID Number

SHERWIN WILLIAMS CO (Continued)

1000371369

Found Violation:	Yes
Agency Which Determined Violation:	State
Violation Short Description:	Generators - General
Date Violation was Determined:	19850425
Actual Return to Compliance Date:	19860505
Return to Compliance Qualifier:	Observed
Violation Responsible Agency:	State
Scheduled Compliance Date:	Not reported
Enforcement Identifier:	017
Date of Enforcement Action:	19850510
Enforcement Responsible Agency:	State
Enforcement Docket Number:	Not reported
Enforcement Attorney:	Not reported
Corrective Action Component:	No
Appeal Initiated Date:	Not reported
Appeal Resolution Date:	Not reported
Disposition Status Date:	Not reported
Disposition Status:	Not reported
Disposition Status Description:	Not reported
Consent/Final Order Sequence Number:	Not reported
Consent/Final Order Respondent Name:	Not reported
Consent/Final Order Lead Agency:	Not reported
Enforcement Type:	WRITTEN INFORMAL
Enforcement Responsible Person:	ILBE
Enforcement Responsible Sub-Organization:	F2
SEP Sequence Number:	Not reported
SEP Expenditure Amount:	Not reported
SEP Scheduled Completion Date:	Not reported
SEP Actual Date:	Not reported
SEP Defaulted Date:	Not reported
SEP Type:	Not reported
SEP Type Description:	Not reported
Proposed Amount:	Not reported
Final Monetary Amount:	Not reported
Paid Amount:	Not reported
Final Count:	Not reported
Final Amount:	Not reported
Found Violation:	Yes
Agency Which Determined Violation:	State
Violation Short Description:	Federal or State Statute
Date Violation was Determined:	20070123
Actual Return to Compliance Date:	Not reported
Return to Compliance Qualifier:	Not reported
Violation Responsible Agency:	EPA
Scheduled Compliance Date:	Not reported
Enforcement Identifier:	DV1
Date of Enforcement Action:	20080409
Enforcement Responsible Agency:	State
Enforcement Docket Number:	Not reported
Enforcement Attorney:	Not reported
Corrective Action Component:	No
Appeal Initiated Date:	Not reported
Appeal Resolution Date:	Not reported
Disposition Status Date:	Not reported
Disposition Status:	Not reported
Disposition Status Description:	Not reported

Map ID
Direction
Distance
Elevation

MAP FINDINGS

Site

Database(s)

EDR ID Number
EPA ID Number

SHERWIN WILLIAMS CO (Continued)

1000371369

Consent/Final Order Sequence Number: Not reported
Consent/Final Order Respondent Name: Not reported
Consent/Final Order Lead Agency: Not reported
Enforcement Type: VIOLATION NOTICE (VN)
Enforcement Responsible Person: RLM
Enforcement Responsible Sub-Organization: R2
SEP Sequence Number: Not reported
SEP Expenditure Amount: Not reported
SEP Scheduled Completion Date: Not reported
SEP Actual Date: Not reported
SEP Defaulted Date: Not reported
SEP Type: Not reported
SEP Type Description: Not reported
Proposed Amount: Not reported
Final Monetary Amount: Not reported
Paid Amount: Not reported
Final Count: Not reported
Final Amount: Not reported

Found Violation: Yes
Agency Which Determined Violation: State
Violation Short Description: Generators - General
Date Violation was Determined: 19840716
Actual Return to Compliance Date: 19841221
Return to Compliance Qualifier: Observed
Violation Responsible Agency: State
Scheduled Compliance Date: 19840820
Enforcement Identifier: 006
Date of Enforcement Action: 19840719
Enforcement Responsible Agency: State
Enforcement Docket Number: Not reported
Enforcement Attorney: Not reported
Corrective Action Component: No
Appeal Initiated Date: Not reported
Appeal Resolution Date: Not reported
Disposition Status Date: Not reported
Disposition Status: Not reported
Disposition Status Description: Not reported

Consent/Final Order Sequence Number: Not reported
Consent/Final Order Respondent Name: Not reported
Consent/Final Order Lead Agency: Not reported
Enforcement Type: WRITTEN INFORMAL
Enforcement Responsible Person: Not reported
Enforcement Responsible Sub-Organization: Not reported
SEP Sequence Number: Not reported
SEP Expenditure Amount: Not reported
SEP Scheduled Completion Date: Not reported
SEP Actual Date: Not reported
SEP Defaulted Date: Not reported
SEP Type: Not reported
SEP Type Description: Not reported
Proposed Amount: Not reported
Final Monetary Amount: Not reported
Paid Amount: Not reported
Final Count: Not reported
Final Amount: Not reported

Map ID
Direction
Distance
Elevation

MAP FINDINGS

Site

Database(s)

EDR ID Number
EPA ID Number

SHERWIN WILLIAMS CO (Continued)

1000371369

Found Violation:	Yes
Agency Which Determined Violation:	State
Violation Short Description:	Generators - General
Date Violation was Determined:	19850425
Actual Return to Compliance Date:	19850724
Return to Compliance Qualifier:	Observed
Violation Responsible Agency:	State
Scheduled Compliance Date:	Not reported
Enforcement Identifier:	017
Date of Enforcement Action:	19850510
Enforcement Responsible Agency:	State
Enforcement Docket Number:	Not reported
Enforcement Attorney:	Not reported
Corrective Action Component:	No
Appeal Initiated Date:	Not reported
Appeal Resolution Date:	Not reported
Disposition Status Date:	Not reported
Disposition Status:	Not reported
Disposition Status Description:	Not reported
Consent/Final Order Sequence Number:	Not reported
Consent/Final Order Respondent Name:	Not reported
Consent/Final Order Lead Agency:	Not reported
Enforcement Type:	WRITTEN INFORMAL
Enforcement Responsible Person:	ILBE
Enforcement Responsible Sub-Organization:	F2
SEP Sequence Number:	Not reported
SEP Expenditure Amount:	Not reported
SEP Scheduled Completion Date:	Not reported
SEP Actual Date:	Not reported
SEP Defaulted Date:	Not reported
SEP Type:	Not reported
SEP Type Description:	Not reported
Proposed Amount:	Not reported
Final Monetary Amount:	Not reported
Paid Amount:	Not reported
Final Count:	Not reported
Final Amount:	Not reported
Found Violation:	Yes
Agency Which Determined Violation:	State
Violation Short Description:	TSD IS-Ground-Water Monitoring
Date Violation was Determined:	19831103
Actual Return to Compliance Date:	19840406
Return to Compliance Qualifier:	Observed
Violation Responsible Agency:	State
Scheduled Compliance Date:	Not reported
Enforcement Identifier:	001
Date of Enforcement Action:	19831201
Enforcement Responsible Agency:	State
Enforcement Docket Number:	Not reported
Enforcement Attorney:	Not reported
Corrective Action Component:	No
Appeal Initiated Date:	Not reported
Appeal Resolution Date:	Not reported
Disposition Status Date:	Not reported
Disposition Status:	Not reported
Disposition Status Description:	Not reported

Map ID
Direction
Distance
Elevation

MAP FINDINGS

Site

Database(s)

EDR ID Number
EPA ID Number

SHERWIN WILLIAMS CO (Continued)

1000371369

Consent/Final Order Sequence Number: Not reported
Consent/Final Order Respondent Name: Not reported
Consent/Final Order Lead Agency: Not reported
Enforcement Type: WRITTEN INFORMAL
Enforcement Responsible Person: ILCL
Enforcement Responsible Sub-Organization: F2
SEP Sequence Number: Not reported
SEP Expenditure Amount: Not reported
SEP Scheduled Completion Date: Not reported
SEP Actual Date: Not reported
SEP Defaulted Date: Not reported
SEP Type: Not reported
SEP Type Description: Not reported
Proposed Amount: Not reported
Final Monetary Amount: Not reported
Paid Amount: Not reported
Final Count: Not reported
Final Amount: Not reported

Found Violation: Yes
Agency Which Determined Violation: EPA
Violation Short Description: TSD - Tank System Standards
Date Violation was Determined: 19920214
Actual Return to Compliance Date: 19971106
Return to Compliance Qualifier: Documented
Violation Responsible Agency: EPA
Scheduled Compliance Date: Not reported
Enforcement Identifier: 004
Date of Enforcement Action: 19930716
Enforcement Responsible Agency: EPA
Enforcement Docket Number: 93-C-4267
Enforcement Attorney: R5RP
Corrective Action Component: No
Appeal Initiated Date: Not reported
Appeal Resolution Date: Not reported
Disposition Status Date: Not reported
Disposition Status: Not reported
Disposition Status Description: Not reported

Consent/Final Order Sequence Number: Not reported
Consent/Final Order Respondent Name: Not reported
Consent/Final Order Lead Agency: Not reported
Enforcement Type: INITIAL CIVIL JUDICIAL ACTION FOR COMPLIANCE AND/OR MONETARY PENALTY
Enforcement Responsible Person: R5WF
Enforcement Responsible Sub-Organization: MW
SEP Sequence Number: Not reported
SEP Expenditure Amount: Not reported
SEP Scheduled Completion Date: Not reported
SEP Actual Date: Not reported
SEP Defaulted Date: Not reported
SEP Type: Not reported
SEP Type Description: Not reported
Proposed Amount: Not reported
Final Monetary Amount: Not reported
Paid Amount: Not reported
Final Count: Not reported
Final Amount: Not reported

Map ID
Direction
Distance
Elevation

MAP FINDINGS

Site

Database(s)

EDR ID Number
EPA ID Number

SHERWIN WILLIAMS CO (Continued)

1000371369

Found Violation: Yes
Agency Which Determined Violation: State
Violation Short Description: TSD - Financial Requirements
Date Violation was Determined: 19860327
Actual Return to Compliance Date: 19860718
Return to Compliance Qualifier: Observed
Violation Responsible Agency: State
Scheduled Compliance Date: Not reported
Enforcement Identifier: 022
Date of Enforcement Action: 19860401
Enforcement Responsible Agency: State
Enforcement Docket Number: Not reported
Enforcement Attorney: Not reported
Corrective Action Component: No
Appeal Initiated Date: Not reported
Appeal Resolution Date: Not reported
Disposition Status Date: Not reported
Disposition Status: Not reported
Disposition Status Description: Not reported
Consent/Final Order Sequence Number: Not reported
Consent/Final Order Respondent Name: Not reported
Consent/Final Order Lead Agency: Not reported
Enforcement Type: WRITTEN INFORMAL
Enforcement Responsible Person: Not reported
Enforcement Responsible Sub-Organization: R2
SEP Sequence Number: Not reported
SEP Expenditure Amount: Not reported
SEP Scheduled Completion Date: Not reported
SEP Actual Date: Not reported
SEP Defaulted Date: Not reported
SEP Type: Not reported
SEP Type Description: Not reported
Proposed Amount: Not reported
Final Monetary Amount: Not reported
Paid Amount: Not reported
Final Count: Not reported
Final Amount: Not reported

Evaluation Action Summary:

Evaluation Date: 19950327
Evaluation Responsible Agency: State
Found Violation: Yes
Evaluation Type Description: FINANCIAL RECORD REVIEW
Evaluation Responsible Person Identifier: Not reported
Evaluation Responsible Sub-Organization: R2
Actual Return to Compliance Date: 19971106
Scheduled Compliance Date: Not reported
Date of Request: Not reported
Date Response Received: Not reported
Request Agency: Not reported
Former Citation: Not reported

Evaluation Date: 19850425
Evaluation Responsible Agency: State
Found Violation: Yes
Evaluation Type Description: COMPLIANCE EVALUATION INSPECTION ON-SITE
Evaluation Responsible Person Identifier: ILBE

Map ID
Direction
Distance
Elevation

MAP FINDINGS

Site

Database(s)

EDR ID Number
EPA ID Number

SHERWIN WILLIAMS CO (Continued)

1000371369

Evaluation Responsible Sub-Organization:	F2
Actual Return to Compliance Date:	19860505
Scheduled Compliance Date:	Not reported
Date of Request:	Not reported
Date Response Received:	Not reported
Request Agency:	Not reported
Former Citation:	Not reported
Evaluation Date:	19920214
Evaluation Responsible Agency:	EPA
Found Violation:	Yes
Evaluation Type Description:	CASE DEVELOPMENT INSPECTION
Evaluation Responsible Person Identifier:	R5ZLT
Evaluation Responsible Sub-Organization:	RE
Actual Return to Compliance Date:	19971106
Scheduled Compliance Date:	Not reported
Date of Request:	Not reported
Date Response Received:	Not reported
Request Agency:	Not reported
Former Citation:	Not reported
Evaluation Date:	19920214
Evaluation Responsible Agency:	EPA
Found Violation:	Yes
Evaluation Type Description:	CASE DEVELOPMENT INSPECTION
Evaluation Responsible Person Identifier:	R5ZLT
Evaluation Responsible Sub-Organization:	RE
Actual Return to Compliance Date:	19971106
Scheduled Compliance Date:	Not reported
Date of Request:	Not reported
Date Response Received:	Not reported
Request Agency:	Not reported
Former Citation:	Not reported
Evaluation Date:	19840716
Evaluation Responsible Agency:	State
Found Violation:	Yes
Evaluation Type Description:	FINANCIAL RECORD REVIEW
Evaluation Responsible Person Identifier:	Not reported
Evaluation Responsible Sub-Organization:	Not reported
Actual Return to Compliance Date:	19841221
Scheduled Compliance Date:	19840820
Date of Request:	Not reported
Date Response Received:	Not reported
Request Agency:	Not reported
Former Citation:	Not reported
Evaluation Date:	19940420
Evaluation Responsible Agency:	State
Found Violation:	Yes
Evaluation Type Description:	FINANCIAL RECORD REVIEW
Evaluation Responsible Person Identifier:	Not reported
Evaluation Responsible Sub-Organization:	R2
Actual Return to Compliance Date:	19971106
Scheduled Compliance Date:	Not reported
Date of Request:	Not reported
Date Response Received:	Not reported

Map ID
Direction
Distance
Elevation

MAP FINDINGS

Site

Database(s)

EDR ID Number
EPA ID Number

SHERWIN WILLIAMS CO (Continued)

1000371369

Request Agency:	Not reported
Former Citation:	Not reported
Evaluation Date:	20151015
Evaluation Responsible Agency:	State
Found Violation:	No
Evaluation Type Description:	COMPLIANCE EVALUATION INSPECTION ON-SITE
Evaluation Responsible Person Identifier:	CXT
Evaluation Responsible Sub-Organization:	F2
Actual Return to Compliance Date:	Not reported
Scheduled Compliance Date:	Not reported
Date of Request:	Not reported
Date Response Received:	Not reported
Request Agency:	Not reported
Former Citation:	Not reported
Evaluation Date:	19920214
Evaluation Responsible Agency:	EPA
Found Violation:	Yes
Evaluation Type Description:	CASE DEVELOPMENT INSPECTION
Evaluation Responsible Person Identifier:	R5ZLT
Evaluation Responsible Sub-Organization:	RE
Actual Return to Compliance Date:	19971106
Scheduled Compliance Date:	Not reported
Date of Request:	Not reported
Date Response Received:	Not reported
Request Agency:	Not reported
Former Citation:	Not reported
Evaluation Date:	19920214
Evaluation Responsible Agency:	EPA
Found Violation:	Yes
Evaluation Type Description:	CASE DEVELOPMENT INSPECTION
Evaluation Responsible Person Identifier:	R5ZLT
Evaluation Responsible Sub-Organization:	RE
Actual Return to Compliance Date:	19971106
Scheduled Compliance Date:	Not reported
Date of Request:	Not reported
Date Response Received:	Not reported
Request Agency:	Not reported
Former Citation:	Not reported
Evaluation Date:	20070724
Evaluation Responsible Agency:	State
Found Violation:	No
Evaluation Type Description:	COMPLIANCE EVALUATION INSPECTION ON-SITE
Evaluation Responsible Person Identifier:	CXT
Evaluation Responsible Sub-Organization:	F2
Actual Return to Compliance Date:	Not reported
Scheduled Compliance Date:	Not reported
Date of Request:	Not reported
Date Response Received:	Not reported
Request Agency:	Not reported
Former Citation:	Not reported
Evaluation Date:	19831103
Evaluation Responsible Agency:	State

Map ID
Direction
Distance
Elevation

MAP FINDINGS

Site

Database(s)

EDR ID Number
EPA ID Number

SHERWIN WILLIAMS CO (Continued)

1000371369

Found Violation:	Yes
Evaluation Type Description:	GROUNDWATER MONITORING EVALUATION
Evaluation Responsible Person Identifier:	ILCL
Evaluation Responsible Sub-Organization:	F2
Actual Return to Compliance Date:	19840406
Scheduled Compliance Date:	Not reported
Date of Request:	Not reported
Date Response Received:	Not reported
Request Agency:	Not reported
Former Citation:	Not reported
Evaluation Date:	19840919
Evaluation Responsible Agency:	State
Found Violation:	Yes
Evaluation Type Description:	COMPLIANCE SCHEDULE EVALUATION
Evaluation Responsible Person Identifier:	Not reported
Evaluation Responsible Sub-Organization:	Not reported
Actual Return to Compliance Date:	19841221
Scheduled Compliance Date:	19841130
Date of Request:	Not reported
Date Response Received:	Not reported
Request Agency:	Not reported
Former Citation:	Not reported
Evaluation Date:	19920214
Evaluation Responsible Agency:	EPA
Found Violation:	Yes
Evaluation Type Description:	CASE DEVELOPMENT INSPECTION
Evaluation Responsible Person Identifier:	R5ZLT
Evaluation Responsible Sub-Organization:	RE
Actual Return to Compliance Date:	19971106
Scheduled Compliance Date:	Not reported
Date of Request:	Not reported
Date Response Received:	Not reported
Request Agency:	Not reported
Former Citation:	Not reported
Evaluation Date:	19920214
Evaluation Responsible Agency:	EPA
Found Violation:	Yes
Evaluation Type Description:	CASE DEVELOPMENT INSPECTION
Evaluation Responsible Person Identifier:	R5ZLT
Evaluation Responsible Sub-Organization:	RE
Actual Return to Compliance Date:	19971106
Scheduled Compliance Date:	Not reported
Date of Request:	Not reported
Date Response Received:	Not reported
Request Agency:	Not reported
Former Citation:	Not reported
Evaluation Date:	19840817
Evaluation Responsible Agency:	State
Found Violation:	Yes
Evaluation Type Description:	FINANCIAL RECORD REVIEW
Evaluation Responsible Person Identifier:	Not reported
Evaluation Responsible Sub-Organization:	Not reported
Actual Return to Compliance Date:	19841221

Map ID
Direction
Distance
Elevation

MAP FINDINGS

Site

Database(s)

EDR ID Number
EPA ID Number

SHERWIN WILLIAMS CO (Continued)

1000371369

Scheduled Compliance Date:	19841020
Date of Request:	Not reported
Date Response Received:	Not reported
Request Agency:	Not reported
Former Citation:	Not reported
Evaluation Date:	20080604
Evaluation Responsible Agency:	State
Found Violation:	Yes
Evaluation Type Description:	NON-FINANCIAL RECORD REVIEW
Evaluation Responsible Person Identifier:	RLM
Evaluation Responsible Sub-Organization:	R2
Actual Return to Compliance Date:	Not reported
Scheduled Compliance Date:	Not reported
Date of Request:	Not reported
Date Response Received:	Not reported
Request Agency:	Not reported
Former Citation:	Not reported
Evaluation Date:	19940420
Evaluation Responsible Agency:	State
Found Violation:	Yes
Evaluation Type Description:	FINANCIAL RECORD REVIEW
Evaluation Responsible Person Identifier:	Not reported
Evaluation Responsible Sub-Organization:	R2
Actual Return to Compliance Date:	19971106
Scheduled Compliance Date:	Not reported
Date of Request:	Not reported
Date Response Received:	Not reported
Request Agency:	Not reported
Former Citation:	Not reported
Evaluation Date:	19920214
Evaluation Responsible Agency:	EPA
Found Violation:	Yes
Evaluation Type Description:	CASE DEVELOPMENT INSPECTION
Evaluation Responsible Person Identifier:	R5ZLT
Evaluation Responsible Sub-Organization:	RE
Actual Return to Compliance Date:	19971106
Scheduled Compliance Date:	Not reported
Date of Request:	Not reported
Date Response Received:	Not reported
Request Agency:	Not reported
Former Citation:	Not reported
Evaluation Date:	19920214
Evaluation Responsible Agency:	EPA
Found Violation:	Yes
Evaluation Type Description:	CASE DEVELOPMENT INSPECTION
Evaluation Responsible Person Identifier:	R5ZLT
Evaluation Responsible Sub-Organization:	RE
Actual Return to Compliance Date:	19971106
Scheduled Compliance Date:	Not reported
Date of Request:	Not reported
Date Response Received:	Not reported
Request Agency:	Not reported
Former Citation:	Not reported

Map ID
Direction
Distance
Elevation

MAP FINDINGS

Site

Database(s)

EDR ID Number
EPA ID Number

SHERWIN WILLIAMS CO (Continued)

1000371369

Evaluation Date: 19940420
Evaluation Responsible Agency: State
Found Violation: Yes
Evaluation Type Description: FINANCIAL RECORD REVIEW
Evaluation Responsible Person Identifier: Not reported
Evaluation Responsible Sub-Organization: R2
Actual Return to Compliance Date: 19971106
Scheduled Compliance Date: Not reported
Date of Request: Not reported
Date Response Received: Not reported
Request Agency: Not reported
Former Citation: Not reported

Evaluation Date: 19920214
Evaluation Responsible Agency: EPA
Found Violation: Yes
Evaluation Type Description: CASE DEVELOPMENT INSPECTION
Evaluation Responsible Person Identifier: R5ZLT
Evaluation Responsible Sub-Organization: RE
Actual Return to Compliance Date: 19971106
Scheduled Compliance Date: Not reported
Date of Request: Not reported
Date Response Received: Not reported
Request Agency: Not reported
Former Citation: Not reported

Evaluation Date: 19840517
Evaluation Responsible Agency: State
Found Violation: Yes
Evaluation Type Description: FINANCIAL RECORD REVIEW
Evaluation Responsible Person Identifier: Not reported
Evaluation Responsible Sub-Organization: Not reported
Actual Return to Compliance Date: 19841221
Scheduled Compliance Date: 19840220
Date of Request: Not reported
Date Response Received: Not reported
Request Agency: Not reported
Former Citation: Not reported

Evaluation Date: 19920214
Evaluation Responsible Agency: EPA
Found Violation: Yes
Evaluation Type Description: CASE DEVELOPMENT INSPECTION
Evaluation Responsible Person Identifier: R5ZLT
Evaluation Responsible Sub-Organization: RE
Actual Return to Compliance Date: 19971106
Scheduled Compliance Date: Not reported
Date of Request: Not reported
Date Response Received: Not reported
Request Agency: Not reported
Former Citation: Not reported

Evaluation Date: 20120824
Evaluation Responsible Agency: State
Found Violation: No
Evaluation Type Description: COMPLIANCE EVALUATION INSPECTION ON-SITE
Evaluation Responsible Person Identifier: CXT

Map ID
Direction
Distance
Elevation

MAP FINDINGS

Site

Database(s)

EDR ID Number
EPA ID Number

SHERWIN WILLIAMS CO (Continued)

1000371369

Evaluation Responsible Sub-Organization:	F2
Actual Return to Compliance Date:	Not reported
Scheduled Compliance Date:	Not reported
Date of Request:	Not reported
Date Response Received:	Not reported
Request Agency:	Not reported
Former Citation:	Not reported
Evaluation Date:	19920214
Evaluation Responsible Agency:	EPA
Found Violation:	Yes
Evaluation Type Description:	CASE DEVELOPMENT INSPECTION
Evaluation Responsible Person Identifier:	R5ZLT
Evaluation Responsible Sub-Organization:	RE
Actual Return to Compliance Date:	19971106
Scheduled Compliance Date:	Not reported
Date of Request:	Not reported
Date Response Received:	Not reported
Request Agency:	Not reported
Former Citation:	Not reported
Evaluation Date:	20200901
Evaluation Responsible Agency:	EPA
Found Violation:	No
Evaluation Type Description:	NON-FINANCIAL RECORD REVIEW
Evaluation Responsible Person Identifier:	TCB
Evaluation Responsible Sub-Organization:	Not reported
Actual Return to Compliance Date:	Not reported
Scheduled Compliance Date:	Not reported
Date of Request:	20200721
Date Response Received:	20200820
Request Agency:	Not reported
Former Citation:	Not reported
Evaluation Date:	19920214
Evaluation Responsible Agency:	EPA
Found Violation:	Yes
Evaluation Type Description:	CASE DEVELOPMENT INSPECTION
Evaluation Responsible Person Identifier:	R5ZLT
Evaluation Responsible Sub-Organization:	RE
Actual Return to Compliance Date:	19971106
Scheduled Compliance Date:	Not reported
Date of Request:	Not reported
Date Response Received:	Not reported
Request Agency:	Not reported
Former Citation:	Not reported
Evaluation Date:	20080325
Evaluation Responsible Agency:	State
Found Violation:	Yes
Evaluation Type Description:	FINANCIAL RECORD REVIEW
Evaluation Responsible Person Identifier:	RLM
Evaluation Responsible Sub-Organization:	Not reported
Actual Return to Compliance Date:	Not reported
Scheduled Compliance Date:	Not reported
Date of Request:	Not reported
Date Response Received:	Not reported

Map ID
Direction
Distance
Elevation

MAP FINDINGS

Site

Database(s)

EDR ID Number
EPA ID Number

SHERWIN WILLIAMS CO (Continued)

1000371369

Request Agency:	Not reported
Former Citation:	Not reported
Evaluation Date:	19831103
Evaluation Responsible Agency:	State
Found Violation:	Yes
Evaluation Type Description:	GROUNDWATER MONITORING EVALUATION
Evaluation Responsible Person Identifier:	ILCL
Evaluation Responsible Sub-Organization:	F2
Actual Return to Compliance Date:	19840406
Scheduled Compliance Date:	Not reported
Date of Request:	Not reported
Date Response Received:	Not reported
Request Agency:	Not reported
Former Citation:	Not reported
Evaluation Date:	19950327
Evaluation Responsible Agency:	State
Found Violation:	Yes
Evaluation Type Description:	FINANCIAL RECORD REVIEW
Evaluation Responsible Person Identifier:	Not reported
Evaluation Responsible Sub-Organization:	R2
Actual Return to Compliance Date:	19971106
Scheduled Compliance Date:	Not reported
Date of Request:	Not reported
Date Response Received:	Not reported
Request Agency:	Not reported
Former Citation:	Not reported
Evaluation Date:	19861010
Evaluation Responsible Agency:	State
Found Violation:	Yes
Evaluation Type Description:	COMPLIANCE EVALUATION INSPECTION ON-SITE
Evaluation Responsible Person Identifier:	ILGB
Evaluation Responsible Sub-Organization:	F2
Actual Return to Compliance Date:	19870226
Scheduled Compliance Date:	Not reported
Date of Request:	Not reported
Date Response Received:	Not reported
Request Agency:	Not reported
Former Citation:	Not reported
Evaluation Date:	19920214
Evaluation Responsible Agency:	EPA
Found Violation:	Yes
Evaluation Type Description:	CASE DEVELOPMENT INSPECTION
Evaluation Responsible Person Identifier:	R5ZLT
Evaluation Responsible Sub-Organization:	RE
Actual Return to Compliance Date:	19971106
Scheduled Compliance Date:	Not reported
Date of Request:	Not reported
Date Response Received:	Not reported
Request Agency:	Not reported
Former Citation:	Not reported
Evaluation Date:	19860117
Evaluation Responsible Agency:	State

Map ID
Direction
Distance
Elevation

MAP FINDINGS

Site

Database(s)

EDR ID Number
EPA ID Number

SHERWIN WILLIAMS CO (Continued)

1000371369

Found Violation:	Yes
Evaluation Type Description:	COMPLIANCE EVALUATION INSPECTION ON-SITE
Evaluation Responsible Person Identifier:	ILGB
Evaluation Responsible Sub-Organization:	F2
Actual Return to Compliance Date:	19941021
Scheduled Compliance Date:	Not reported
Date of Request:	Not reported
Date Response Received:	Not reported
Request Agency:	Not reported
Former Citation:	Not reported
Evaluation Date:	20070123
Evaluation Responsible Agency:	State
Found Violation:	Yes
Evaluation Type Description:	FINANCIAL RECORD REVIEW
Evaluation Responsible Person Identifier:	RLM
Evaluation Responsible Sub-Organization:	R2
Actual Return to Compliance Date:	Not reported
Scheduled Compliance Date:	Not reported
Date of Request:	Not reported
Date Response Received:	Not reported
Request Agency:	Not reported
Former Citation:	Not reported
Evaluation Date:	19920214
Evaluation Responsible Agency:	EPA
Found Violation:	Yes
Evaluation Type Description:	CASE DEVELOPMENT INSPECTION
Evaluation Responsible Person Identifier:	R5ZLT
Evaluation Responsible Sub-Organization:	RE
Actual Return to Compliance Date:	19971106
Scheduled Compliance Date:	Not reported
Date of Request:	Not reported
Date Response Received:	Not reported
Request Agency:	Not reported
Former Citation:	Not reported
Evaluation Date:	20080731
Evaluation Responsible Agency:	State
Found Violation:	Yes
Evaluation Type Description:	SIGNIFICANT NON-COMPLIER
Evaluation Responsible Person Identifier:	EDG
Evaluation Responsible Sub-Organization:	Not reported
Actual Return to Compliance Date:	Not reported
Scheduled Compliance Date:	Not reported
Date of Request:	Not reported
Date Response Received:	Not reported
Request Agency:	Not reported
Former Citation:	Not reported
Evaluation Date:	19950327
Evaluation Responsible Agency:	State
Found Violation:	Yes
Evaluation Type Description:	FINANCIAL RECORD REVIEW
Evaluation Responsible Person Identifier:	Not reported
Evaluation Responsible Sub-Organization:	R2
Actual Return to Compliance Date:	19971106

Map ID
Direction
Distance
Elevation

MAP FINDINGS

Site

Database(s)

EDR ID Number
EPA ID Number

SHERWIN WILLIAMS CO (Continued)

1000371369

Scheduled Compliance Date:	Not reported
Date of Request:	Not reported
Date Response Received:	Not reported
Request Agency:	Not reported
Former Citation:	Not reported
Evaluation Date:	19920214
Evaluation Responsible Agency:	EPA
Found Violation:	Yes
Evaluation Type Description:	CASE DEVELOPMENT INSPECTION
Evaluation Responsible Person Identifier:	R5ZLT
Evaluation Responsible Sub-Organization:	RE
Actual Return to Compliance Date:	19971106
Scheduled Compliance Date:	Not reported
Date of Request:	Not reported
Date Response Received:	Not reported
Request Agency:	Not reported
Former Citation:	Not reported
Evaluation Date:	19841214
Evaluation Responsible Agency:	State
Found Violation:	Yes
Evaluation Type Description:	NON-FINANCIAL RECORD REVIEW
Evaluation Responsible Person Identifier:	Not reported
Evaluation Responsible Sub-Organization:	Not reported
Actual Return to Compliance Date:	19841220
Scheduled Compliance Date:	19841224
Date of Request:	Not reported
Date Response Received:	Not reported
Request Agency:	Not reported
Former Citation:	Not reported
Evaluation Date:	19840919
Evaluation Responsible Agency:	State
Found Violation:	Yes
Evaluation Type Description:	FINANCIAL RECORD REVIEW
Evaluation Responsible Person Identifier:	Not reported
Evaluation Responsible Sub-Organization:	Not reported
Actual Return to Compliance Date:	19841221
Scheduled Compliance Date:	19841130
Date of Request:	Not reported
Date Response Received:	Not reported
Request Agency:	Not reported
Former Citation:	Not reported
Evaluation Date:	19920214
Evaluation Responsible Agency:	EPA
Found Violation:	Yes
Evaluation Type Description:	CASE DEVELOPMENT INSPECTION
Evaluation Responsible Person Identifier:	R5ZLT
Evaluation Responsible Sub-Organization:	RE
Actual Return to Compliance Date:	19971106
Scheduled Compliance Date:	Not reported
Date of Request:	Not reported
Date Response Received:	Not reported
Request Agency:	Not reported
Former Citation:	Not reported

Map ID
Direction
Distance
Elevation

MAP FINDINGS

Site

Database(s)

EDR ID Number
EPA ID Number

SHERWIN WILLIAMS CO (Continued)

1000371369

Evaluation Date: 19850425
Evaluation Responsible Agency: State
Found Violation: Yes
Evaluation Type Description: COMPLIANCE EVALUATION INSPECTION ON-SITE
Evaluation Responsible Person Identifier: ILBE
Evaluation Responsible Sub-Organization: F2
Actual Return to Compliance Date: 19860505
Scheduled Compliance Date: 85850525
Date of Request: Not reported
Date Response Received: Not reported
Request Agency: Not reported
Former Citation: Not reported

Evaluation Date: 19920214
Evaluation Responsible Agency: EPA
Found Violation: Yes
Evaluation Type Description: CASE DEVELOPMENT INSPECTION
Evaluation Responsible Person Identifier: R5ZLT
Evaluation Responsible Sub-Organization: RE
Actual Return to Compliance Date: 19971106
Scheduled Compliance Date: Not reported
Date of Request: Not reported
Date Response Received: Not reported
Request Agency: Not reported
Former Citation: Not reported

Evaluation Date: 19920214
Evaluation Responsible Agency: EPA
Found Violation: Yes
Evaluation Type Description: CASE DEVELOPMENT INSPECTION
Evaluation Responsible Person Identifier: R5ZLT
Evaluation Responsible Sub-Organization: RE
Actual Return to Compliance Date: 19971106
Scheduled Compliance Date: Not reported
Date of Request: Not reported
Date Response Received: Not reported
Request Agency: Not reported
Former Citation: Not reported

Evaluation Date: 20080604
Evaluation Responsible Agency: State
Found Violation: Yes
Evaluation Type Description: NON-FINANCIAL RECORD REVIEW
Evaluation Responsible Person Identifier: RLM
Evaluation Responsible Sub-Organization: R2
Actual Return to Compliance Date: Not reported
Scheduled Compliance Date: Not reported
Date of Request: Not reported
Date Response Received: Not reported
Request Agency: Not reported
Former Citation: Not reported

Evaluation Date: 19920214
Evaluation Responsible Agency: EPA
Found Violation: Yes
Evaluation Type Description: CASE DEVELOPMENT INSPECTION
Evaluation Responsible Person Identifier: R5ZLT

Map ID
Direction
Distance
Elevation

MAP FINDINGS

Site

Database(s)

EDR ID Number
EPA ID Number

SHERWIN WILLIAMS CO (Continued)

1000371369

Evaluation Responsible Sub-Organization:	RE
Actual Return to Compliance Date:	19971106
Scheduled Compliance Date:	Not reported
Date of Request:	Not reported
Date Response Received:	Not reported
Request Agency:	Not reported
Former Citation:	Not reported
Evaluation Date:	19850107
Evaluation Responsible Agency:	State
Found Violation:	Yes
Evaluation Type Description:	NON-FINANCIAL RECORD REVIEW
Evaluation Responsible Person Identifier:	Not reported
Evaluation Responsible Sub-Organization:	Not reported
Actual Return to Compliance Date:	19850604
Scheduled Compliance Date:	Not reported
Date of Request:	Not reported
Date Response Received:	Not reported
Request Agency:	Not reported
Former Citation:	Not reported
Evaluation Date:	20081014
Evaluation Responsible Agency:	State
Found Violation:	No
Evaluation Type Description:	NOT A SIGNIFICANT NON-COMPLIER
Evaluation Responsible Person Identifier:	EDG
Evaluation Responsible Sub-Organization:	Not reported
Actual Return to Compliance Date:	Not reported
Scheduled Compliance Date:	Not reported
Date of Request:	Not reported
Date Response Received:	Not reported
Request Agency:	Not reported
Former Citation:	Not reported
Evaluation Date:	19920214
Evaluation Responsible Agency:	EPA
Found Violation:	Yes
Evaluation Type Description:	CASE DEVELOPMENT INSPECTION
Evaluation Responsible Person Identifier:	R5ZLT
Evaluation Responsible Sub-Organization:	RE
Actual Return to Compliance Date:	19971106
Scheduled Compliance Date:	Not reported
Date of Request:	Not reported
Date Response Received:	Not reported
Request Agency:	Not reported
Former Citation:	Not reported
Evaluation Date:	20020703
Evaluation Responsible Agency:	State
Found Violation:	No
Evaluation Type Description:	FINANCIAL RECORD REVIEW
Evaluation Responsible Person Identifier:	BAA
Evaluation Responsible Sub-Organization:	R2
Actual Return to Compliance Date:	Not reported
Scheduled Compliance Date:	Not reported
Date of Request:	Not reported
Date Response Received:	Not reported

Map ID
Direction
Distance
Elevation

MAP FINDINGS

Site

Database(s)

EDR ID Number
EPA ID Number

SHERWIN WILLIAMS CO (Continued)

1000371369

Request Agency:	Not reported
Former Citation:	Not reported
Evaluation Date:	19920214
Evaluation Responsible Agency:	EPA
Found Violation:	Yes
Evaluation Type Description:	CASE DEVELOPMENT INSPECTION
Evaluation Responsible Person Identifier:	R5ZLT
Evaluation Responsible Sub-Organization:	RE
Actual Return to Compliance Date:	19971106
Scheduled Compliance Date:	Not reported
Date of Request:	Not reported
Date Response Received:	Not reported
Request Agency:	Not reported
Former Citation:	Not reported
Evaluation Date:	20080731
Evaluation Responsible Agency:	State
Found Violation:	Yes
Evaluation Type Description:	NON-FINANCIAL RECORD REVIEW
Evaluation Responsible Person Identifier:	EDG
Evaluation Responsible Sub-Organization:	Not reported
Actual Return to Compliance Date:	Not reported
Scheduled Compliance Date:	Not reported
Date of Request:	Not reported
Date Response Received:	Not reported
Request Agency:	Not reported
Former Citation:	Not reported
Evaluation Date:	19950327
Evaluation Responsible Agency:	State
Found Violation:	Yes
Evaluation Type Description:	FINANCIAL RECORD REVIEW
Evaluation Responsible Person Identifier:	Not reported
Evaluation Responsible Sub-Organization:	R2
Actual Return to Compliance Date:	19971106
Scheduled Compliance Date:	Not reported
Date of Request:	Not reported
Date Response Received:	Not reported
Request Agency:	Not reported
Former Citation:	Not reported
Evaluation Date:	19950118
Evaluation Responsible Agency:	State
Found Violation:	No
Evaluation Type Description:	FOLLOW-UP INSPECTION
Evaluation Responsible Person Identifier:	ILAV
Evaluation Responsible Sub-Organization:	F2
Actual Return to Compliance Date:	Not reported
Scheduled Compliance Date:	Not reported
Date of Request:	Not reported
Date Response Received:	Not reported
Request Agency:	Not reported
Former Citation:	Not reported
Evaluation Date:	20070123
Evaluation Responsible Agency:	State

Map ID
Direction
Distance
Elevation

MAP FINDINGS

Site

Database(s)

EDR ID Number
EPA ID Number

SHERWIN WILLIAMS CO (Continued)

1000371369

Found Violation:	Yes
Evaluation Type Description:	FINANCIAL RECORD REVIEW
Evaluation Responsible Person Identifier:	RLM
Evaluation Responsible Sub-Organization:	R2
Actual Return to Compliance Date:	Not reported
Scheduled Compliance Date:	Not reported
Date of Request:	Not reported
Date Response Received:	Not reported
Request Agency:	Not reported
Former Citation:	Not reported
Evaluation Date:	19940922
Evaluation Responsible Agency:	State
Found Violation:	Yes
Evaluation Type Description:	FOLLOW-UP INSPECTION
Evaluation Responsible Person Identifier:	ILAV
Evaluation Responsible Sub-Organization:	F2
Actual Return to Compliance Date:	19950214
Scheduled Compliance Date:	19950116
Date of Request:	Not reported
Date Response Received:	Not reported
Request Agency:	Not reported
Former Citation:	Not reported
Evaluation Date:	19831103
Evaluation Responsible Agency:	State
Found Violation:	Yes
Evaluation Type Description:	GROUNDWATER MONITORING EVALUATION
Evaluation Responsible Person Identifier:	ILCL
Evaluation Responsible Sub-Organization:	F2
Actual Return to Compliance Date:	19840406
Scheduled Compliance Date:	Not reported
Date of Request:	Not reported
Date Response Received:	Not reported
Request Agency:	Not reported
Former Citation:	Not reported
Evaluation Date:	19920214
Evaluation Responsible Agency:	EPA
Found Violation:	Yes
Evaluation Type Description:	CASE DEVELOPMENT INSPECTION
Evaluation Responsible Person Identifier:	R5ZLT
Evaluation Responsible Sub-Organization:	RE
Actual Return to Compliance Date:	19971106
Scheduled Compliance Date:	Not reported
Date of Request:	Not reported
Date Response Received:	Not reported
Request Agency:	Not reported
Former Citation:	Not reported
Evaluation Date:	19860117
Evaluation Responsible Agency:	State
Found Violation:	Yes
Evaluation Type Description:	COMPLIANCE EVALUATION INSPECTION ON-SITE
Evaluation Responsible Person Identifier:	ILGB
Evaluation Responsible Sub-Organization:	F2
Actual Return to Compliance Date:	19941021

Map ID
Direction
Distance
Elevation

MAP FINDINGS

Site

Database(s)

EDR ID Number
EPA ID Number

SHERWIN WILLIAMS CO (Continued)

1000371369

Scheduled Compliance Date: Not reported
Date of Request: Not reported
Date Response Received: Not reported
Request Agency: Not reported
Former Citation: Not reported

Evaluation Date: 19920214
Evaluation Responsible Agency: EPA
Found Violation: Yes
Evaluation Type Description: CASE DEVELOPMENT INSPECTION
Evaluation Responsible Person Identifier: R5ZLT
Evaluation Responsible Sub-Organization: RE
Actual Return to Compliance Date: 19971106
Scheduled Compliance Date: Not reported
Date of Request: Not reported
Date Response Received: Not reported
Request Agency: Not reported
Former Citation: Not reported

Evaluation Date: 19920214
Evaluation Responsible Agency: EPA
Found Violation: Yes
Evaluation Type Description: CASE DEVELOPMENT INSPECTION
Evaluation Responsible Person Identifier: R5ZLT
Evaluation Responsible Sub-Organization: RE
Actual Return to Compliance Date: 19971106
Scheduled Compliance Date: Not reported
Date of Request: Not reported
Date Response Received: Not reported
Request Agency: Not reported
Former Citation: Not reported

Evaluation Date: 19920214
Evaluation Responsible Agency: EPA
Found Violation: Yes
Evaluation Type Description: CASE DEVELOPMENT INSPECTION
Evaluation Responsible Person Identifier: R5ZLT
Evaluation Responsible Sub-Organization: RE
Actual Return to Compliance Date: 19971106
Scheduled Compliance Date: Not reported
Date of Request: Not reported
Date Response Received: Not reported
Request Agency: Not reported
Former Citation: Not reported

Evaluation Date: 20080604
Evaluation Responsible Agency: State
Found Violation: Yes
Evaluation Type Description: NON-FINANCIAL RECORD REVIEW
Evaluation Responsible Person Identifier: RLM
Evaluation Responsible Sub-Organization: R2
Actual Return to Compliance Date: Not reported
Scheduled Compliance Date: Not reported
Date of Request: Not reported
Date Response Received: Not reported
Request Agency: Not reported
Former Citation: Not reported

Map ID
Direction
Distance
Elevation

MAP FINDINGS

Site

Database(s)

EDR ID Number
EPA ID Number

SHERWIN WILLIAMS CO (Continued)

1000371369

Evaluation Date: 19920214
Evaluation Responsible Agency: EPA
Found Violation: Yes
Evaluation Type Description: CASE DEVELOPMENT INSPECTION
Evaluation Responsible Person Identifier: R5ZLT
Evaluation Responsible Sub-Organization: RE
Actual Return to Compliance Date: 19971106
Scheduled Compliance Date: Not reported
Date of Request: Not reported
Date Response Received: Not reported
Request Agency: Not reported
Former Citation: Not reported

Evaluation Date: 19920214
Evaluation Responsible Agency: EPA
Found Violation: Yes
Evaluation Type Description: CASE DEVELOPMENT INSPECTION
Evaluation Responsible Person Identifier: R5ZLT
Evaluation Responsible Sub-Organization: RE
Actual Return to Compliance Date: 19971106
Scheduled Compliance Date: Not reported
Date of Request: Not reported
Date Response Received: Not reported
Request Agency: Not reported
Former Citation: Not reported

Evaluation Date: 20080325
Evaluation Responsible Agency: State
Found Violation: Yes
Evaluation Type Description: FINANCIAL RECORD REVIEW
Evaluation Responsible Person Identifier: RLM
Evaluation Responsible Sub-Organization: Not reported
Actual Return to Compliance Date: Not reported
Scheduled Compliance Date: Not reported
Date of Request: Not reported
Date Response Received: Not reported
Request Agency: Not reported
Former Citation: Not reported

Evaluation Date: 20080731
Evaluation Responsible Agency: State
Found Violation: Yes
Evaluation Type Description: NON-FINANCIAL RECORD REVIEW
Evaluation Responsible Person Identifier: EDG
Evaluation Responsible Sub-Organization: Not reported
Actual Return to Compliance Date: Not reported
Scheduled Compliance Date: Not reported
Date of Request: Not reported
Date Response Received: Not reported
Request Agency: Not reported
Former Citation: Not reported

Evaluation Date: 19920214
Evaluation Responsible Agency: EPA
Found Violation: Yes
Evaluation Type Description: CASE DEVELOPMENT INSPECTION
Evaluation Responsible Person Identifier: R5ZLT

Map ID
Direction
Distance
Elevation

MAP FINDINGS

Site

Database(s)

EDR ID Number
EPA ID Number

SHERWIN WILLIAMS CO (Continued)

1000371369

Evaluation Responsible Sub-Organization:	RE
Actual Return to Compliance Date:	19971106
Scheduled Compliance Date:	Not reported
Date of Request:	Not reported
Date Response Received:	Not reported
Request Agency:	Not reported
Former Citation:	Not reported
Evaluation Date:	19950327
Evaluation Responsible Agency:	State
Found Violation:	Yes
Evaluation Type Description:	FINANCIAL RECORD REVIEW
Evaluation Responsible Person Identifier:	Not reported
Evaluation Responsible Sub-Organization:	R2
Actual Return to Compliance Date:	19971106
Scheduled Compliance Date:	Not reported
Date of Request:	Not reported
Date Response Received:	Not reported
Request Agency:	Not reported
Former Citation:	Not reported
Evaluation Date:	19850425
Evaluation Responsible Agency:	State
Found Violation:	Yes
Evaluation Type Description:	COMPLIANCE EVALUATION INSPECTION ON-SITE
Evaluation Responsible Person Identifier:	ILBE
Evaluation Responsible Sub-Organization:	F2
Actual Return to Compliance Date:	19860505
Scheduled Compliance Date:	19850830
Date of Request:	Not reported
Date Response Received:	Not reported
Request Agency:	Not reported
Former Citation:	Not reported
Evaluation Date:	19920214
Evaluation Responsible Agency:	EPA
Found Violation:	Yes
Evaluation Type Description:	CASE DEVELOPMENT INSPECTION
Evaluation Responsible Person Identifier:	R5ZLT
Evaluation Responsible Sub-Organization:	RE
Actual Return to Compliance Date:	19971106
Scheduled Compliance Date:	Not reported
Date of Request:	Not reported
Date Response Received:	Not reported
Request Agency:	Not reported
Former Citation:	Not reported
Evaluation Date:	20080731
Evaluation Responsible Agency:	State
Found Violation:	Yes
Evaluation Type Description:	NON-FINANCIAL RECORD REVIEW
Evaluation Responsible Person Identifier:	EDG
Evaluation Responsible Sub-Organization:	Not reported
Actual Return to Compliance Date:	Not reported
Scheduled Compliance Date:	Not reported
Date of Request:	Not reported
Date Response Received:	Not reported

Map ID
Direction
Distance
Elevation

MAP FINDINGS

Site

Database(s)

EDR ID Number
EPA ID Number

SHERWIN WILLIAMS CO (Continued)

1000371369

Request Agency:	Not reported
Former Citation:	Not reported
Evaluation Date:	19950818
Evaluation Responsible Agency:	State
Found Violation:	Yes
Evaluation Type Description:	GROUNDWATER MONITORING EVALUATION
Evaluation Responsible Person Identifier:	ILGB
Evaluation Responsible Sub-Organization:	F2
Actual Return to Compliance Date:	19971106
Scheduled Compliance Date:	Not reported
Date of Request:	Not reported
Date Response Received:	Not reported
Request Agency:	Not reported
Former Citation:	Not reported
Evaluation Date:	19920214
Evaluation Responsible Agency:	EPA
Found Violation:	Yes
Evaluation Type Description:	CASE DEVELOPMENT INSPECTION
Evaluation Responsible Person Identifier:	R5ZLT
Evaluation Responsible Sub-Organization:	RE
Actual Return to Compliance Date:	19971106
Scheduled Compliance Date:	Not reported
Date of Request:	Not reported
Date Response Received:	Not reported
Request Agency:	Not reported
Former Citation:	Not reported
Evaluation Date:	19940420
Evaluation Responsible Agency:	State
Found Violation:	Yes
Evaluation Type Description:	FINANCIAL RECORD REVIEW
Evaluation Responsible Person Identifier:	Not reported
Evaluation Responsible Sub-Organization:	R2
Actual Return to Compliance Date:	19971106
Scheduled Compliance Date:	Not reported
Date of Request:	Not reported
Date Response Received:	Not reported
Request Agency:	Not reported
Former Citation:	Not reported
Evaluation Date:	20080731
Evaluation Responsible Agency:	State
Found Violation:	Yes
Evaluation Type Description:	NON-FINANCIAL RECORD REVIEW
Evaluation Responsible Person Identifier:	EDG
Evaluation Responsible Sub-Organization:	Not reported
Actual Return to Compliance Date:	Not reported
Scheduled Compliance Date:	Not reported
Date of Request:	Not reported
Date Response Received:	Not reported
Request Agency:	Not reported
Former Citation:	Not reported
Evaluation Date:	19840809
Evaluation Responsible Agency:	State

Map ID
Direction
Distance
Elevation

MAP FINDINGS

Site

Database(s)

EDR ID Number
EPA ID Number

SHERWIN WILLIAMS CO (Continued)

1000371369

Found Violation:	Yes
Evaluation Type Description:	COMPLIANCE EVALUATION INSPECTION ON-SITE
Evaluation Responsible Person Identifier:	Not reported
Evaluation Responsible Sub-Organization:	Not reported
Actual Return to Compliance Date:	19840913
Scheduled Compliance Date:	19841004
Date of Request:	Not reported
Date Response Received:	Not reported
Request Agency:	Not reported
Former Citation:	Not reported
Evaluation Date:	19950327
Evaluation Responsible Agency:	State
Found Violation:	Yes
Evaluation Type Description:	FINANCIAL RECORD REVIEW
Evaluation Responsible Person Identifier:	Not reported
Evaluation Responsible Sub-Organization:	R2
Actual Return to Compliance Date:	19971106
Scheduled Compliance Date:	Not reported
Date of Request:	Not reported
Date Response Received:	Not reported
Request Agency:	Not reported
Former Citation:	Not reported
Evaluation Date:	19920214
Evaluation Responsible Agency:	EPA
Found Violation:	Yes
Evaluation Type Description:	CASE DEVELOPMENT INSPECTION
Evaluation Responsible Person Identifier:	R5ZLT
Evaluation Responsible Sub-Organization:	RE
Actual Return to Compliance Date:	19971106
Scheduled Compliance Date:	Not reported
Date of Request:	Not reported
Date Response Received:	Not reported
Request Agency:	Not reported
Former Citation:	Not reported
Evaluation Date:	19920214
Evaluation Responsible Agency:	EPA
Found Violation:	Yes
Evaluation Type Description:	CASE DEVELOPMENT INSPECTION
Evaluation Responsible Person Identifier:	R5ZLT
Evaluation Responsible Sub-Organization:	RE
Actual Return to Compliance Date:	19971106
Scheduled Compliance Date:	Not reported
Date of Request:	Not reported
Date Response Received:	Not reported
Request Agency:	Not reported
Former Citation:	Not reported
Evaluation Date:	20080325
Evaluation Responsible Agency:	State
Found Violation:	Yes
Evaluation Type Description:	FINANCIAL RECORD REVIEW
Evaluation Responsible Person Identifier:	RLM
Evaluation Responsible Sub-Organization:	Not reported
Actual Return to Compliance Date:	Not reported

Map ID
Direction
Distance
Elevation

MAP FINDINGS

Site

Database(s)

EDR ID Number
EPA ID Number

SHERWIN WILLIAMS CO (Continued)

1000371369

Scheduled Compliance Date: Not reported
Date of Request: Not reported
Date Response Received: Not reported
Request Agency: Not reported
Former Citation: Not reported

Evaluation Date: 19920214
Evaluation Responsible Agency: EPA
Found Violation: Yes
Evaluation Type Description: CASE DEVELOPMENT INSPECTION
Evaluation Responsible Person Identifier: R5ZLT
Evaluation Responsible Sub-Organization: RE
Actual Return to Compliance Date: 19971106
Scheduled Compliance Date: Not reported
Date of Request: Not reported
Date Response Received: Not reported
Request Agency: Not reported
Former Citation: Not reported

Evaluation Date: 19920214
Evaluation Responsible Agency: EPA
Found Violation: Yes
Evaluation Type Description: CASE DEVELOPMENT INSPECTION
Evaluation Responsible Person Identifier: R5ZLT
Evaluation Responsible Sub-Organization: RE
Actual Return to Compliance Date: 19971106
Scheduled Compliance Date: Not reported
Date of Request: Not reported
Date Response Received: Not reported
Request Agency: Not reported
Former Citation: Not reported

Evaluation Date: 20080731
Evaluation Responsible Agency: State
Found Violation: Yes
Evaluation Type Description: SIGNIFICANT NON-COMPLIER
Evaluation Responsible Person Identifier: EDG
Evaluation Responsible Sub-Organization: Not reported
Actual Return to Compliance Date: Not reported
Scheduled Compliance Date: Not reported
Date of Request: Not reported
Date Response Received: Not reported
Request Agency: Not reported
Former Citation: Not reported

Evaluation Date: 19920214
Evaluation Responsible Agency: EPA
Found Violation: Yes
Evaluation Type Description: CASE DEVELOPMENT INSPECTION
Evaluation Responsible Person Identifier: R5ZLT
Evaluation Responsible Sub-Organization: RE
Actual Return to Compliance Date: 19971106
Scheduled Compliance Date: Not reported
Date of Request: Not reported
Date Response Received: Not reported
Request Agency: Not reported
Former Citation: Not reported

Map ID
Direction
Distance
Elevation

MAP FINDINGS

Site

Database(s)

EDR ID Number
EPA ID Number

SHERWIN WILLIAMS CO (Continued)

1000371369

Evaluation Date: 19920214
Evaluation Responsible Agency: EPA
Found Violation: Yes
Evaluation Type Description: CASE DEVELOPMENT INSPECTION
Evaluation Responsible Person Identifier: R5ZLT
Evaluation Responsible Sub-Organization: RE
Actual Return to Compliance Date: 19971106
Scheduled Compliance Date: Not reported
Date of Request: Not reported
Date Response Received: Not reported
Request Agency: Not reported
Former Citation: Not reported

Evaluation Date: 20070123
Evaluation Responsible Agency: State
Found Violation: Yes
Evaluation Type Description: FINANCIAL RECORD REVIEW
Evaluation Responsible Person Identifier: RLM
Evaluation Responsible Sub-Organization: R2
Actual Return to Compliance Date: Not reported
Scheduled Compliance Date: Not reported
Date of Request: Not reported
Date Response Received: Not reported
Request Agency: Not reported
Former Citation: Not reported

Evaluation Date: 19920214
Evaluation Responsible Agency: EPA
Found Violation: Yes
Evaluation Type Description: CASE DEVELOPMENT INSPECTION
Evaluation Responsible Person Identifier: R5ZLT
Evaluation Responsible Sub-Organization: RE
Actual Return to Compliance Date: 19971106
Scheduled Compliance Date: Not reported
Date of Request: Not reported
Date Response Received: Not reported
Request Agency: Not reported
Former Citation: Not reported

Evaluation Date: 19840817
Evaluation Responsible Agency: State
Found Violation: Yes
Evaluation Type Description: COMPLIANCE SCHEDULE EVALUATION
Evaluation Responsible Person Identifier: Not reported
Evaluation Responsible Sub-Organization: Not reported
Actual Return to Compliance Date: 19841221
Scheduled Compliance Date: 19840919
Date of Request: Not reported
Date Response Received: Not reported
Request Agency: Not reported
Former Citation: Not reported

Evaluation Date: 19920214
Evaluation Responsible Agency: EPA
Found Violation: Yes
Evaluation Type Description: CASE DEVELOPMENT INSPECTION
Evaluation Responsible Person Identifier: R5ZLT

Map ID
Direction
Distance
Elevation

MAP FINDINGS

Site

Database(s)

EDR ID Number
EPA ID Number

SHERWIN WILLIAMS CO (Continued)

1000371369

Evaluation Responsible Sub-Organization:	RE
Actual Return to Compliance Date:	19971106
Scheduled Compliance Date:	Not reported
Date of Request:	Not reported
Date Response Received:	Not reported
Request Agency:	Not reported
Former Citation:	Not reported
Evaluation Date:	19920214
Evaluation Responsible Agency:	EPA
Found Violation:	Yes
Evaluation Type Description:	CASE DEVELOPMENT INSPECTION
Evaluation Responsible Person Identifier:	R5ZLT
Evaluation Responsible Sub-Organization:	RE
Actual Return to Compliance Date:	19971106
Scheduled Compliance Date:	Not reported
Date of Request:	Not reported
Date Response Received:	Not reported
Request Agency:	Not reported
Former Citation:	Not reported
Evaluation Date:	19920214
Evaluation Responsible Agency:	EPA
Found Violation:	Yes
Evaluation Type Description:	CASE DEVELOPMENT INSPECTION
Evaluation Responsible Person Identifier:	R5ZLT
Evaluation Responsible Sub-Organization:	RE
Actual Return to Compliance Date:	19971106
Scheduled Compliance Date:	Not reported
Date of Request:	Not reported
Date Response Received:	Not reported
Request Agency:	Not reported
Former Citation:	Not reported
Evaluation Date:	19940420
Evaluation Responsible Agency:	State
Found Violation:	Yes
Evaluation Type Description:	FINANCIAL RECORD REVIEW
Evaluation Responsible Person Identifier:	Not reported
Evaluation Responsible Sub-Organization:	R2
Actual Return to Compliance Date:	19971106
Scheduled Compliance Date:	Not reported
Date of Request:	Not reported
Date Response Received:	Not reported
Request Agency:	Not reported
Former Citation:	Not reported
Evaluation Date:	19920214
Evaluation Responsible Agency:	EPA
Found Violation:	Yes
Evaluation Type Description:	CASE DEVELOPMENT INSPECTION
Evaluation Responsible Person Identifier:	R5ZLT
Evaluation Responsible Sub-Organization:	RE
Actual Return to Compliance Date:	19971106
Scheduled Compliance Date:	Not reported
Date of Request:	Not reported
Date Response Received:	Not reported

Map ID
Direction
Distance
Elevation

MAP FINDINGS

Site

Database(s)

EDR ID Number
EPA ID Number

SHERWIN WILLIAMS CO (Continued)

1000371369

Request Agency:	Not reported
Former Citation:	Not reported
Evaluation Date:	19880108
Evaluation Responsible Agency:	State
Found Violation:	No
Evaluation Type Description:	FOLLOW-UP INSPECTION
Evaluation Responsible Person Identifier:	ILJM
Evaluation Responsible Sub-Organization:	F2
Actual Return to Compliance Date:	Not reported
Scheduled Compliance Date:	Not reported
Date of Request:	Not reported
Date Response Received:	Not reported
Request Agency:	Not reported
Former Citation:	Not reported
Evaluation Date:	19950327
Evaluation Responsible Agency:	State
Found Violation:	Yes
Evaluation Type Description:	FINANCIAL RECORD REVIEW
Evaluation Responsible Person Identifier:	Not reported
Evaluation Responsible Sub-Organization:	R2
Actual Return to Compliance Date:	19971106
Scheduled Compliance Date:	Not reported
Date of Request:	Not reported
Date Response Received:	Not reported
Request Agency:	Not reported
Former Citation:	Not reported
Evaluation Date:	19920214
Evaluation Responsible Agency:	EPA
Found Violation:	Yes
Evaluation Type Description:	CASE DEVELOPMENT INSPECTION
Evaluation Responsible Person Identifier:	R5ZLT
Evaluation Responsible Sub-Organization:	RE
Actual Return to Compliance Date:	19971106
Scheduled Compliance Date:	Not reported
Date of Request:	Not reported
Date Response Received:	Not reported
Request Agency:	Not reported
Former Citation:	Not reported
Evaluation Date:	19920214
Evaluation Responsible Agency:	EPA
Found Violation:	Yes
Evaluation Type Description:	CASE DEVELOPMENT INSPECTION
Evaluation Responsible Person Identifier:	R5ZLT
Evaluation Responsible Sub-Organization:	RE
Actual Return to Compliance Date:	19971106
Scheduled Compliance Date:	Not reported
Date of Request:	Not reported
Date Response Received:	Not reported
Request Agency:	Not reported
Former Citation:	Not reported
Evaluation Date:	19870805
Evaluation Responsible Agency:	State

Map ID
Direction
Distance
Elevation

MAP FINDINGS

Site

Database(s)

EDR ID Number
EPA ID Number

SHERWIN WILLIAMS CO (Continued)

1000371369

Found Violation:	Yes
Evaluation Type Description:	COMPLIANCE EVALUATION INSPECTION ON-SITE
Evaluation Responsible Person Identifier:	ILJM
Evaluation Responsible Sub-Organization:	F2
Actual Return to Compliance Date:	19880205
Scheduled Compliance Date:	Not reported
Date of Request:	Not reported
Date Response Received:	Not reported
Request Agency:	Not reported
Former Citation:	Not reported
Evaluation Date:	20140711
Evaluation Responsible Agency:	EPA
Found Violation:	No
Evaluation Type Description:	COMPLIANCE ASSISTANCE VISIT
Evaluation Responsible Person Identifier:	MDB
Evaluation Responsible Sub-Organization:	Not reported
Actual Return to Compliance Date:	Not reported
Scheduled Compliance Date:	Not reported
Date of Request:	Not reported
Date Response Received:	Not reported
Request Agency:	Not reported
Former Citation:	Not reported
Evaluation Date:	19840809
Evaluation Responsible Agency:	State
Found Violation:	Yes
Evaluation Type Description:	COMPLIANCE EVALUATION INSPECTION ON-SITE
Evaluation Responsible Person Identifier:	Not reported
Evaluation Responsible Sub-Organization:	Not reported
Actual Return to Compliance Date:	19840913
Scheduled Compliance Date:	19841004
Date of Request:	Not reported
Date Response Received:	Not reported
Request Agency:	Not reported
Former Citation:	Not reported
Evaluation Date:	19940420
Evaluation Responsible Agency:	State
Found Violation:	Yes
Evaluation Type Description:	FINANCIAL RECORD REVIEW
Evaluation Responsible Person Identifier:	Not reported
Evaluation Responsible Sub-Organization:	R2
Actual Return to Compliance Date:	19971106
Scheduled Compliance Date:	Not reported
Date of Request:	Not reported
Date Response Received:	Not reported
Request Agency:	Not reported
Former Citation:	Not reported
Evaluation Date:	19940420
Evaluation Responsible Agency:	State
Found Violation:	Yes
Evaluation Type Description:	FINANCIAL RECORD REVIEW
Evaluation Responsible Person Identifier:	Not reported
Evaluation Responsible Sub-Organization:	R2
Actual Return to Compliance Date:	19971106

Map ID
Direction
Distance
Elevation

MAP FINDINGS

Site

Database(s)

EDR ID Number
EPA ID Number

SHERWIN WILLIAMS CO (Continued)

1000371369

Scheduled Compliance Date:	Not reported
Date of Request:	Not reported
Date Response Received:	Not reported
Request Agency:	Not reported
Former Citation:	Not reported
Evaluation Date:	19940922
Evaluation Responsible Agency:	State
Found Violation:	No
Evaluation Type Description:	COMPLIANCE EVALUATION INSPECTION ON-SITE
Evaluation Responsible Person Identifier:	ILAV
Evaluation Responsible Sub-Organization:	F2
Actual Return to Compliance Date:	Not reported
Scheduled Compliance Date:	Not reported
Date of Request:	Not reported
Date Response Received:	Not reported
Request Agency:	Not reported
Former Citation:	Not reported
Evaluation Date:	19920214
Evaluation Responsible Agency:	EPA
Found Violation:	Yes
Evaluation Type Description:	CASE DEVELOPMENT INSPECTION
Evaluation Responsible Person Identifier:	R5ZLT
Evaluation Responsible Sub-Organization:	RE
Actual Return to Compliance Date:	19971106
Scheduled Compliance Date:	Not reported
Date of Request:	Not reported
Date Response Received:	Not reported
Request Agency:	Not reported
Former Citation:	Not reported
Evaluation Date:	19841023
Evaluation Responsible Agency:	State
Found Violation:	No
Evaluation Type Description:	GROUNDWATER MONITORING EVALUATION
Evaluation Responsible Person Identifier:	Not reported
Evaluation Responsible Sub-Organization:	Not reported
Actual Return to Compliance Date:	Not reported
Scheduled Compliance Date:	Not reported
Date of Request:	Not reported
Date Response Received:	Not reported
Request Agency:	Not reported
Former Citation:	Not reported
Evaluation Date:	19860117
Evaluation Responsible Agency:	State
Found Violation:	Yes
Evaluation Type Description:	COMPLIANCE EVALUATION INSPECTION ON-SITE
Evaluation Responsible Person Identifier:	ILGB
Evaluation Responsible Sub-Organization:	F2
Actual Return to Compliance Date:	19941021
Scheduled Compliance Date:	Not reported
Date of Request:	Not reported
Date Response Received:	Not reported
Request Agency:	Not reported
Former Citation:	Not reported

Map ID
Direction
Distance
Elevation

MAP FINDINGS

Site

Database(s)

EDR ID Number
EPA ID Number

SHERWIN WILLIAMS CO (Continued)

1000371369

Evaluation Date: 19920214
Evaluation Responsible Agency: EPA
Found Violation: Yes
Evaluation Type Description: CASE DEVELOPMENT INSPECTION
Evaluation Responsible Person Identifier: R5ZLT
Evaluation Responsible Sub-Organization: RE
Actual Return to Compliance Date: 19971106
Scheduled Compliance Date: Not reported
Date of Request: Not reported
Date Response Received: Not reported
Request Agency: Not reported
Former Citation: Not reported

Evaluation Date: 19940420
Evaluation Responsible Agency: State
Found Violation: Yes
Evaluation Type Description: FINANCIAL RECORD REVIEW
Evaluation Responsible Person Identifier: Not reported
Evaluation Responsible Sub-Organization: R2
Actual Return to Compliance Date: 19971106
Scheduled Compliance Date: Not reported
Date of Request: Not reported
Date Response Received: Not reported
Request Agency: Not reported
Former Citation: Not reported

Evaluation Date: 19950327
Evaluation Responsible Agency: State
Found Violation: Yes
Evaluation Type Description: FINANCIAL RECORD REVIEW
Evaluation Responsible Person Identifier: Not reported
Evaluation Responsible Sub-Organization: R2
Actual Return to Compliance Date: 19971106
Scheduled Compliance Date: Not reported
Date of Request: Not reported
Date Response Received: Not reported
Request Agency: Not reported
Former Citation: Not reported

Evaluation Date: 19840215
Evaluation Responsible Agency: EPA
Found Violation: Yes
Evaluation Type Description: FINANCIAL RECORD REVIEW
Evaluation Responsible Person Identifier: Not reported
Evaluation Responsible Sub-Organization: Not reported
Actual Return to Compliance Date: 19850124
Scheduled Compliance Date: 19840831
Date of Request: Not reported
Date Response Received: Not reported
Request Agency: Not reported
Former Citation: Not reported

Evaluation Date: 19840919
Evaluation Responsible Agency: State
Found Violation: Yes
Evaluation Type Description: FINANCIAL RECORD REVIEW
Evaluation Responsible Person Identifier: Not reported

Map ID
Direction
Distance
Elevation

MAP FINDINGS

Site

Database(s)

EDR ID Number
EPA ID Number

SHERWIN WILLIAMS CO (Continued)

1000371369

Evaluation Responsible Sub-Organization:	Not reported
Actual Return to Compliance Date:	19841221
Scheduled Compliance Date:	Not reported
Date of Request:	Not reported
Date Response Received:	Not reported
Request Agency:	Not reported
Former Citation:	Not reported
Evaluation Date:	19850107
Evaluation Responsible Agency:	State
Found Violation:	Yes
Evaluation Type Description:	NON-FINANCIAL RECORD REVIEW
Evaluation Responsible Person Identifier:	Not reported
Evaluation Responsible Sub-Organization:	Not reported
Actual Return to Compliance Date:	19850604
Scheduled Compliance Date:	19850213
Date of Request:	Not reported
Date Response Received:	Not reported
Request Agency:	Not reported
Former Citation:	Not reported
Evaluation Date:	19860331
Evaluation Responsible Agency:	State
Found Violation:	Yes
Evaluation Type Description:	NON-FINANCIAL RECORD REVIEW
Evaluation Responsible Person Identifier:	ILMH
Evaluation Responsible Sub-Organization:	P2
Actual Return to Compliance Date:	19860807
Scheduled Compliance Date:	Not reported
Date of Request:	Not reported
Date Response Received:	Not reported
Request Agency:	Not reported
Former Citation:	Not reported
Evaluation Date:	19920214
Evaluation Responsible Agency:	EPA
Found Violation:	Yes
Evaluation Type Description:	CASE DEVELOPMENT INSPECTION
Evaluation Responsible Person Identifier:	R5ZLT
Evaluation Responsible Sub-Organization:	RE
Actual Return to Compliance Date:	19971106
Scheduled Compliance Date:	Not reported
Date of Request:	Not reported
Date Response Received:	Not reported
Request Agency:	Not reported
Former Citation:	Not reported
Evaluation Date:	19950327
Evaluation Responsible Agency:	State
Found Violation:	Yes
Evaluation Type Description:	FINANCIAL RECORD REVIEW
Evaluation Responsible Person Identifier:	Not reported
Evaluation Responsible Sub-Organization:	R2
Actual Return to Compliance Date:	19971106
Scheduled Compliance Date:	Not reported
Date of Request:	Not reported
Date Response Received:	Not reported

Map ID
Direction
Distance
Elevation

MAP FINDINGS

Site

Database(s)

EDR ID Number
EPA ID Number

SHERWIN WILLIAMS CO (Continued)

1000371369

Request Agency:	Not reported
Former Citation:	Not reported
Evaluation Date:	19920214
Evaluation Responsible Agency:	EPA
Found Violation:	Yes
Evaluation Type Description:	CASE DEVELOPMENT INSPECTION
Evaluation Responsible Person Identifier:	R5ZLT
Evaluation Responsible Sub-Organization:	RE
Actual Return to Compliance Date:	19971106
Scheduled Compliance Date:	Not reported
Date of Request:	Not reported
Date Response Received:	Not reported
Request Agency:	Not reported
Former Citation:	Not reported
Evaluation Date:	19940420
Evaluation Responsible Agency:	State
Found Violation:	Yes
Evaluation Type Description:	FINANCIAL RECORD REVIEW
Evaluation Responsible Person Identifier:	Not reported
Evaluation Responsible Sub-Organization:	R2
Actual Return to Compliance Date:	19971106
Scheduled Compliance Date:	Not reported
Date of Request:	Not reported
Date Response Received:	Not reported
Request Agency:	Not reported
Former Citation:	Not reported
Evaluation Date:	19940922
Evaluation Responsible Agency:	State
Found Violation:	Yes
Evaluation Type Description:	COMPLIANCE EVALUATION INSPECTION ON-SITE
Evaluation Responsible Person Identifier:	ILAV
Evaluation Responsible Sub-Organization:	F2
Actual Return to Compliance Date:	19950214
Scheduled Compliance Date:	19950116
Date of Request:	Not reported
Date Response Received:	Not reported
Request Agency:	Not reported
Former Citation:	Not reported
Evaluation Date:	19920214
Evaluation Responsible Agency:	EPA
Found Violation:	Yes
Evaluation Type Description:	CASE DEVELOPMENT INSPECTION
Evaluation Responsible Person Identifier:	R5ZLT
Evaluation Responsible Sub-Organization:	RE
Actual Return to Compliance Date:	19971106
Scheduled Compliance Date:	Not reported
Date of Request:	Not reported
Date Response Received:	Not reported
Request Agency:	Not reported
Former Citation:	Not reported
Evaluation Date:	19840215
Evaluation Responsible Agency:	EPA

Map ID
Direction
Distance
Elevation

MAP FINDINGS

Site

Database(s)

EDR ID Number
EPA ID Number

SHERWIN WILLIAMS CO (Continued)

1000371369

Found Violation:	Yes
Evaluation Type Description:	FINANCIAL RECORD REVIEW
Evaluation Responsible Person Identifier:	Not reported
Evaluation Responsible Sub-Organization:	Not reported
Actual Return to Compliance Date:	19850124
Scheduled Compliance Date:	Not reported
Date of Request:	Not reported
Date Response Received:	Not reported
Request Agency:	Not reported
Former Citation:	Not reported
Evaluation Date:	19920214
Evaluation Responsible Agency:	EPA
Found Violation:	Yes
Evaluation Type Description:	CASE DEVELOPMENT INSPECTION
Evaluation Responsible Person Identifier:	R5ZLT
Evaluation Responsible Sub-Organization:	RE
Actual Return to Compliance Date:	19971106
Scheduled Compliance Date:	Not reported
Date of Request:	Not reported
Date Response Received:	Not reported
Request Agency:	Not reported
Former Citation:	Not reported
Evaluation Date:	20080325
Evaluation Responsible Agency:	State
Found Violation:	Yes
Evaluation Type Description:	FINANCIAL RECORD REVIEW
Evaluation Responsible Person Identifier:	RLM
Evaluation Responsible Sub-Organization:	Not reported
Actual Return to Compliance Date:	Not reported
Scheduled Compliance Date:	Not reported
Date of Request:	Not reported
Date Response Received:	Not reported
Request Agency:	Not reported
Former Citation:	Not reported
Evaluation Date:	20080731
Evaluation Responsible Agency:	State
Found Violation:	Yes
Evaluation Type Description:	SIGNIFICANT NON-COMPLIER
Evaluation Responsible Person Identifier:	EDG
Evaluation Responsible Sub-Organization:	Not reported
Actual Return to Compliance Date:	Not reported
Scheduled Compliance Date:	Not reported
Date of Request:	Not reported
Date Response Received:	Not reported
Request Agency:	Not reported
Former Citation:	Not reported
Evaluation Date:	19850425
Evaluation Responsible Agency:	State
Found Violation:	Yes
Evaluation Type Description:	COMPLIANCE EVALUATION INSPECTION ON-SITE
Evaluation Responsible Person Identifier:	ILBE
Evaluation Responsible Sub-Organization:	F2
Actual Return to Compliance Date:	19850724

Map ID
Direction
Distance
Elevation

MAP FINDINGS

Site

Database(s)

EDR ID Number
EPA ID Number

SHERWIN WILLIAMS CO (Continued)

1000371369

Scheduled Compliance Date:	85850803
Date of Request:	Not reported
Date Response Received:	Not reported
Request Agency:	Not reported
Former Citation:	Not reported
Evaluation Date:	19860327
Evaluation Responsible Agency:	State
Found Violation:	Yes
Evaluation Type Description:	FINANCIAL RECORD REVIEW
Evaluation Responsible Person Identifier:	Not reported
Evaluation Responsible Sub-Organization:	R2
Actual Return to Compliance Date:	19860718
Scheduled Compliance Date:	Not reported
Date of Request:	Not reported
Date Response Received:	Not reported
Request Agency:	Not reported
Former Citation:	Not reported
Evaluation Date:	19920214
Evaluation Responsible Agency:	EPA
Found Violation:	Yes
Evaluation Type Description:	CASE DEVELOPMENT INSPECTION
Evaluation Responsible Person Identifier:	R5ZLT
Evaluation Responsible Sub-Organization:	RE
Actual Return to Compliance Date:	19971106
Scheduled Compliance Date:	Not reported
Date of Request:	Not reported
Date Response Received:	Not reported
Request Agency:	Not reported
Former Citation:	Not reported
Evaluation Date:	20070123
Evaluation Responsible Agency:	State
Found Violation:	Yes
Evaluation Type Description:	FINANCIAL RECORD REVIEW
Evaluation Responsible Person Identifier:	RLM
Evaluation Responsible Sub-Organization:	R2
Actual Return to Compliance Date:	Not reported
Scheduled Compliance Date:	Not reported
Date of Request:	Not reported
Date Response Received:	Not reported
Request Agency:	Not reported
Former Citation:	Not reported
Evaluation Date:	19920214
Evaluation Responsible Agency:	EPA
Found Violation:	Yes
Evaluation Type Description:	CASE DEVELOPMENT INSPECTION
Evaluation Responsible Person Identifier:	R5ZLT
Evaluation Responsible Sub-Organization:	RE
Actual Return to Compliance Date:	19971106
Scheduled Compliance Date:	Not reported
Date of Request:	Not reported
Date Response Received:	Not reported
Request Agency:	Not reported
Former Citation:	Not reported

Map ID
Direction
Distance
Elevation

MAP FINDINGS

Site

Database(s)

EDR ID Number
EPA ID Number

SHERWIN WILLIAMS CO (Continued)

1000371369

Evaluation Date: 19920214
Evaluation Responsible Agency: EPA
Found Violation: Yes
Evaluation Type Description: CASE DEVELOPMENT INSPECTION
Evaluation Responsible Person Identifier: R5ZLT
Evaluation Responsible Sub-Organization: RE
Actual Return to Compliance Date: 19971106
Scheduled Compliance Date: Not reported
Date of Request: Not reported
Date Response Received: Not reported
Request Agency: Not reported
Former Citation: Not reported

Evaluation Date: 20080604
Evaluation Responsible Agency: State
Found Violation: Yes
Evaluation Type Description: NON-FINANCIAL RECORD REVIEW
Evaluation Responsible Person Identifier: RLM
Evaluation Responsible Sub-Organization: R2
Actual Return to Compliance Date: Not reported
Scheduled Compliance Date: Not reported
Date of Request: Not reported
Date Response Received: Not reported
Request Agency: Not reported
Former Citation: Not reported

Evaluation Date: 19920214
Evaluation Responsible Agency: EPA
Found Violation: Yes
Evaluation Type Description: CASE DEVELOPMENT INSPECTION
Evaluation Responsible Person Identifier: R5ZLT
Evaluation Responsible Sub-Organization: RE
Actual Return to Compliance Date: 19971106
Scheduled Compliance Date: Not reported
Date of Request: Not reported
Date Response Received: Not reported
Request Agency: Not reported
Former Citation: Not reported

Evaluation Date: 19850425
Evaluation Responsible Agency: State
Found Violation: Yes
Evaluation Type Description: COMPLIANCE EVALUATION INSPECTION ON-SITE
Evaluation Responsible Person Identifier: ILBE
Evaluation Responsible Sub-Organization: F2
Actual Return to Compliance Date: 19860505
Scheduled Compliance Date: Not reported
Date of Request: Not reported
Date Response Received: Not reported
Request Agency: Not reported
Former Citation: Not reported

Evaluation Date: 20080731
Evaluation Responsible Agency: State
Found Violation: Yes
Evaluation Type Description: SIGNIFICANT NON-COMPLIER
Evaluation Responsible Person Identifier: EDG

Map ID
Direction
Distance
Elevation

MAP FINDINGS

Site

Database(s)

EDR ID Number
EPA ID Number

SHERWIN WILLIAMS CO (Continued)

1000371369

Evaluation Responsible Sub-Organization:	Not reported
Actual Return to Compliance Date:	Not reported
Scheduled Compliance Date:	Not reported
Date of Request:	Not reported
Date Response Received:	Not reported
Request Agency:	Not reported
Former Citation:	Not reported
Evaluation Date:	19840716
Evaluation Responsible Agency:	State
Found Violation:	Yes
Evaluation Type Description:	NON-FINANCIAL RECORD REVIEW
Evaluation Responsible Person Identifier:	Not reported
Evaluation Responsible Sub-Organization:	Not reported
Actual Return to Compliance Date:	19841221
Scheduled Compliance Date:	19840820
Date of Request:	Not reported
Date Response Received:	Not reported
Request Agency:	Not reported
Former Citation:	Not reported
Evaluation Date:	19850425
Evaluation Responsible Agency:	State
Found Violation:	Yes
Evaluation Type Description:	COMPLIANCE EVALUATION INSPECTION ON-SITE
Evaluation Responsible Person Identifier:	ILBE
Evaluation Responsible Sub-Organization:	F2
Actual Return to Compliance Date:	19850724
Scheduled Compliance Date:	Not reported
Date of Request:	Not reported
Date Response Received:	Not reported
Request Agency:	Not reported
Former Citation:	Not reported
Evaluation Date:	19831103
Evaluation Responsible Agency:	State
Found Violation:	Yes
Evaluation Type Description:	GROUNDWATER MONITORING EVALUATION
Evaluation Responsible Person Identifier:	ILCL
Evaluation Responsible Sub-Organization:	F2
Actual Return to Compliance Date:	19840406
Scheduled Compliance Date:	Not reported
Date of Request:	Not reported
Date Response Received:	Not reported
Request Agency:	Not reported
Former Citation:	Not reported
Evaluation Date:	19920214
Evaluation Responsible Agency:	EPA
Found Violation:	Yes
Evaluation Type Description:	CASE DEVELOPMENT INSPECTION
Evaluation Responsible Person Identifier:	R5ZLT
Evaluation Responsible Sub-Organization:	RE
Actual Return to Compliance Date:	19971106
Scheduled Compliance Date:	Not reported
Date of Request:	Not reported
Date Response Received:	Not reported

Map ID
Direction
Distance
Elevation

MAP FINDINGS

Site

Database(s)

EDR ID Number
EPA ID Number

SHERWIN WILLIAMS CO (Continued)

1000371369

Request Agency:	Not reported
Former Citation:	Not reported
Evaluation Date:	19860327
Evaluation Responsible Agency:	State
Found Violation:	Yes
Evaluation Type Description:	FINANCIAL RECORD REVIEW
Evaluation Responsible Person Identifier:	Not reported
Evaluation Responsible Sub-Organization:	R2
Actual Return to Compliance Date:	19860718
Scheduled Compliance Date:	Not reported
Date of Request:	Not reported
Date Response Received:	Not reported
Request Agency:	Not reported
Former Citation:	Not reported

Map ID
Direction
Distance
Elevation

MAP FINDINGS

Site

Database(s)

EDR ID Number
EPA ID Number

SHERWIN WILLIAMS CO (Continued)

1000371369

US INST CONTROLS:

Name: SHERWIN WILLIAMS CO
Address: 11541 S CHAMPLAIN AVE
Address 2: Not reported
City,State,Zip: CHICAGO, IL 60628
EPA ID: ILD005456439
Action Name: Not reported
Action ID: Not reported
Operable Unit: Not reported
Actual Date: Not reported
Contaminated Media: Not reported
Event Code: CA772GC
Contact Name: JOHN POLAK
Contact Telephone: 216-515-4629
Event: INSTITUTIONAL CONTROLS ESTABLISHED-GOVERNMENTAL CONTROL
Federal Facility: Not reported
Fiscal Year: Not reported
NPL Status: Not reported
Superfund Alternative Agreement: Not reported
Latitude: Not reported
Longitude: Not reported

RCRA Listings:

Date Form Received by Agency: 20211110
Handler Name: SHERWIN WILLIAMS CO
Handler Address: 11541 S CHAMPLAIN AVE
Handler City,State,Zip: CHICAGO, IL 60628
EPA ID: ILD005456439
Contact Name: JOHN POLAK
Contact Address: Not reported
Contact City,State,Zip: Not reported
Contact Telephone: 216-515-4629
Contact Fax: Not reported
Contact Email: JOHN.L.POLAK@SHERWIN.COM
Contact Title: Not reported
EPA Region: 05
Land Type: Private
Federal Waste Generator Description: Not a generator, verified
Non-Notifier: Not reported
Biennial Report Cycle: 2020
Accessibility: Not reported
Active Site Indicator: Corrective Action Activities
State District Owner: IL
State District: DESPLAINES
Mailing Address: 11541 S CHAMPLAIN AVE
Mailing City,State,Zip: CHICAGO, IL 60628
Owner Name: SHERWIN WILLIAMS CO
Owner Type: Private
Operator Name: SHERWIN WILLIAMS CO
Operator Type: Private
Short-Term Generator Activity: No
Importer Activity: No
Mixed Waste Generator: No
Transporter Activity: No
Transfer Facility Activity: No
Recycler Activity with Storage: No

Map ID
 Direction
 Distance
 Elevation

MAP FINDINGS

Site

Database(s)

EDR ID Number
 EPA ID Number

SHERWIN WILLIAMS CO (Continued)

1000371369

Small Quantity On-Site Burner Exemption:	No
Smelting Melting and Refining Furnace Exemption:	No
Underground Injection Control:	No
Off-Site Waste Receipt:	No
Universal Waste Indicator:	No
Universal Waste Destination Facility:	No
Federal Universal Waste:	No
Active Site Fed-Reg Treatment Storage and Disposal Facility:	Not reported
Active Site Converter Treatment storage and Disposal Facility:	Not reported
Active Site State-Reg Treatment Storage and Disposal Facility:	Not reported
Active Site State-Reg Handler:	---
Federal Facility Indicator:	Not reported
Hazardous Secondary Material Indicator:	N
Sub-Part K Indicator:	Not reported
Commercial TSD Indicator:	No
Treatment Storage and Disposal Type:	Land Disposal, Incineration, Storage, Treatment
2018 GPRA Permit Baseline:	Not on the Baseline
2018 GPRA Renewals Baseline:	Not on the Baseline
Permit Renewals Workload Universe:	Not reported
Permit Workload Universe:	Not reported
Permit Progress Universe:	Land Disposal, Incineration, Storage, Treatment
Post-Closure Workload Universe:	Not reported
Closure Workload Universe:	Not reported
202 GPRA Corrective Action Baseline:	Yes
Corrective Action Workload Universe:	Yes
Subject to Corrective Action Universe:	Yes
Non-TSDFs Where RCRA CA has Been Imposed Universe:	No
TSDFs Potentially Subject to CA Under 3004 (u)/(v) Universe:	No
TSDFs Only Subject to CA under Discretionary Auth Universe:	Yes
Corrective Action Priority Ranking:	High
Environmental Control Indicator:	No
Institutional Control Indicator:	Yes
Human Exposure Controls Indicator:	Yes
Groundwater Controls Indicator:	Yes
Operating TSDF Universe:	Not reported
Full Enforcement Universe:	Not reported
Significant Non-Complier Universe:	No
Unaddressed Significant Non-Complier Universe:	No
Addressed Significant Non-Complier Universe:	No
Significant Non-Complier With a Compliance Schedule Universe:	No
Financial Assurance Required:	Not reported
Handler Date of Last Change:	20211110
Recognized Trader-Importer:	No
Recognized Trader-Exporter:	No
Importer of Spent Lead Acid Batteries:	No
Exporter of Spent Lead Acid Batteries:	No
Recycler Activity Without Storage:	No
Manifest Broker:	No
Sub-Part P Indicator:	No

Biennial: List of Years

Year: 2019

[Click Here for Biennial Reporting System Data:](#)

Year: 2017

Map ID
Direction
Distance
Elevation

MAP FINDINGS

Site

Database(s)

EDR ID Number
EPA ID Number

SHERWIN WILLIAMS CO (Continued)

1000371369

[Click Here for Biennial Reporting System Data:](#)

Year: 2015

[Click Here for Biennial Reporting System Data:](#)

Year: 2013

[Click Here for Biennial Reporting System Data:](#)

Year: 2011

[Click Here for Biennial Reporting System Data:](#)

Year: 2009

[Click Here for Biennial Reporting System Data:](#)

Year: 2007

[Click Here for Biennial Reporting System Data:](#)

Year: 2005

[Click Here for Biennial Reporting System Data:](#)

Year: 2003

[Click Here for Biennial Reporting System Data:](#)

Year: 2001

[Click Here for Biennial Reporting System Data:](#)

Hazardous Waste Summary:

Waste Code: D000

Waste Description: Not Defined

Waste Code: D001

Waste Description: IGNITABLE WASTE

Waste Code: D002

Waste Description: CORROSIVE WASTE

Waste Code: D003

Waste Description: REACTIVE WASTE

Waste Code: D004

Waste Description: ARSENIC

Waste Code: D007

Waste Description: CHROMIUM

Waste Code: D008

Waste Description: LEAD

Waste Code: D009

Waste Description: MERCURY

Waste Code: D011

Waste Description: SILVER

Waste Code: D018

Waste Description: BENZENE

Map ID
Direction
Distance
Elevation

MAP FINDINGS

Site

Database(s)

EDR ID Number
EPA ID Number

SHERWIN WILLIAMS CO (Continued)

1000371369

Waste Code:	D021
Waste Description:	CHLOROBENZENE
Waste Code:	D022
Waste Description:	CHLOROFORM
Waste Code:	D024
Waste Description:	M-CRESOL
Waste Code:	D035
Waste Description:	METHYL ETHYL KETONE
Waste Code:	D037
Waste Description:	PENTACHLOROPHENOL
Waste Code:	D040
Waste Description:	TRICHLORETHYLENE
Waste Code:	F001
Waste Description:	THE FOLLOWING SPENT HALOGENATED SOLVENTS USED IN DEGREASING: TETRACHLOROETHYLENE, TRICHLORETHYLENE, METHYLENE CHLORIDE, 1,1,1-TRICHLOROETHANE, CARBON TETRACHLORIDE AND CHLORINATED FLUOROCARBONS; ALL SPENT SOLVENT MIXTURES/BLENDS USED IN DEGREASING CONTAINING, BEFORE USE, A TOTAL OF TEN PERCENT OR MORE (BY VOLUME) OF ONE OR MORE OF THE ABOVE HALOGENATED SOLVENTS OR THOSE SOLVENTS LISTED IN F002, F004, AND F005; AND STILL BOTTOMS FROM THE RECOVERY OF THESE SPENT SOLVENTS AND SPENT SOLVENT MIXTURES.
Waste Code:	F002
Waste Description:	THE FOLLOWING SPENT HALOGENATED SOLVENTS: TETRACHLOROETHYLENE, METHYLENE CHLORIDE, TRICHLOROETHYLENE, 1,1,1-TRICHLOROETHANE, CHLOROBENZENE, 1,1,2-TRICHLORO-1,2,2-TRIFLUOROETHANE, ORTHO-DICHLOROBENZENE, TRICHLOROFLUOROMETHANE, AND 1,1,2, TRICHLOROETHANE; ALL SPENT SOLVENT MIXTURES/BLENDS CONTAINING, BEFORE USE, A TOTAL OF TEN PERCENT OR MORE (BY VOLUME) OF ONE OR MORE OF THE ABOVE HALOGENATED SOLVENTS OR THOSE SOLVENTS LISTED IN F001, F004, AND F005; AND STILL BOTTOMS FROM THE RECOVERY OF THESE SPENT SOLVENTS AND SPENT SOLVENT MIXTURES.
Waste Code:	F003
Waste Description:	THE FOLLOWING SPENT NONHALOGENATED SOLVENTS: XYLENE, ACETONE, ETHYL ACETATE, ETHYL BENZENE, ETHYL ETHER, METHYL ISOBUTYL KETONE, N-BUTYL ALCOHOL, CYCLOHEXANONE, AND METHANOL; ALL SPENT SOLVENT MIXTURES/BLENDS CONTAINING, BEFORE USE, ONLY THE ABOVE SPENT NONHALOGENATED SOLVENTS; AND ALL SPENT SOLVENT MIXTURES/BLENDS CONTAINING, BEFORE USE, ONE OR MORE OF THE ABOVE NONHALOGENATED SOLVENTS, AND A TOTAL OF TEN PERCENT OR MORE (BY VOLUME) OF ONE OR MORE OF THOSE SOLVENTS LISTED IN F001, F002, F004, AND F005; AND STILL BOTTOMS FROM THE RECOVERY OF THESE SPENT SOLVENTS AND SPENT SOLVENT MIXTURES.
Waste Code:	F004
Waste Description:	THE FOLLOWING SPENT NONHALOGENATED SOLVENTS: CRESOLS, CRESYLIC ACID, AND NITROBENZENE; AND THE STILL BOTTOMS FROM THE RECOVERY OF THESE SOLVENTS; ALL SPENT SOLVENT MIXTURES/BLENDS CONTAINING, BEFORE USE, A TOTAL OF TEN PERCENT OR MORE (BY VOLUME) OF ONE OR MORE OF THE ABOVE NONHALOGENATED SOLVENTS OR THOSE SOLVENTS LISTED IN F001, F002, AND

Map ID
Direction
Distance
Elevation

MAP FINDINGS

Site

Database(s)

EDR ID Number
EPA ID Number

SHERWIN WILLIAMS CO (Continued)

1000371369

F005; AND STILL BOTTOMS FROM THE RECOVERY OF THESE SPENT SOLVENTS AND SPENT SOLVENT MIXTURES.

Waste Code:	F005
Waste Description:	THE FOLLOWING SPENT NONHALOGENATED SOLVENTS: TOLUENE, METHYL ETHYL KETONE, CARBON DISULFIDE, ISOBUTANOL, PYRIDINE, BENZENE, 2-ETHOXYETHANOL, AND 2-NITROPROPANE; ALL SPENT SOLVENT MIXTURES/BLENDS CONTAINING, BEFORE USE, A TOTAL OF TEN PERCENT OR MORE (BY VOLUME) OF ONE OR MORE OF THE ABOVE NONHALOGENATED SOLVENTS OR THOSE SOLVENTS LISTED IN F001, F002, OR F004; AND STILL BOTTOMS FROM THE RECOVERY OF THESE SPENT SOLVENTS AND SPENT SOLVENT MIXTURES.
Waste Code:	F017
Waste Description:	Not Defined
Waste Code:	F018
Waste Description:	Not Defined
Waste Code:	K078
Waste Description:	Not Defined
Waste Code:	K079
Waste Description:	Not Defined
Waste Code:	K081
Waste Description:	Not Defined
Waste Code:	K082
Waste Description:	Not Defined
Waste Code:	K083
Waste Description:	DISTILLATION BOTTOMS FROM ANILINE PRODUCTION.
Waste Code:	LABP
Waste Description:	LAB PACK
Waste Code:	P003
Waste Description:	2-PROPENAL (OR) ACROLEIN
Waste Code:	P005
Waste Description:	2-PROPEN-1-OL (OR) ALLYL ALCOHOL
Waste Code:	P008
Waste Description:	4-AMINOPYRIDINE (OR) 4-PYRIDINAMINE
Waste Code:	P011
Waste Description:	ARSENIC OXIDE AS2O5 (OR) ARSENIC PENTOXIDE
Waste Code:	P014
Waste Description:	BENZENETHIOL (OR) THIOPHENOL
Waste Code:	P019
Waste Description:	Not Defined
Waste Code:	P022
Waste Description:	CARBON DISULFIDE

Map ID
Direction
Distance
Elevation

MAP FINDINGS

Site

Database(s)

EDR ID Number
EPA ID Number

SHERWIN WILLIAMS CO (Continued)

1000371369

Waste Code:	P028
Waste Description:	BENZENE, (CHLOROMETHYL)- (OR) BENZYL CHLORIDE
Waste Code:	P029
Waste Description:	COPPER CYANIDE (OR) COPPER CYANIDE CU(CN)
Waste Code:	P030
Waste Description:	CYANIDES (SOLUBLE CYANIDE SALTS), NOT OTHERWISE SPECIFIED
Waste Code:	P052
Waste Description:	Not Defined
Waste Code:	P053
Waste Description:	Not Defined
Waste Code:	P054
Waste Description:	AZIRIDINE (OR) ETHYLENEIMINE
Waste Code:	P087
Waste Description:	OSMIUM OXIDE OSO4, (T-4)- (OR) OSMIUM TETROXIDE
Waste Code:	P090
Waste Description:	Not Defined
Waste Code:	P095
Waste Description:	CARBONIC DICHLORIDE (OR) PHOSGENE
Waste Code:	P100
Waste Description:	Not Defined
Waste Code:	P101
Waste Description:	ETHYL CYANIDE (OR) PROPANENITRILE
Waste Code:	P105
Waste Description:	SODIUM AZIDE
Waste Code:	U001
Waste Description:	ACETALDEHYDE (I) (OR) ETHANAL (I)
Waste Code:	U002
Waste Description:	2-PROPANONE (I) (OR) ACETONE (I)
Waste Code:	U003
Waste Description:	ACETONITRILE (I,T)
Waste Code:	U004
Waste Description:	ACETOPHENONE (OR) ETHANONE, 1-PHENYL-
Waste Code:	U006
Waste Description:	ACETYL CHLORIDE (C,R,T)
Waste Code:	U007
Waste Description:	2-PROPENAMIDE (OR) ACRYLAMIDE
Waste Code:	U008
Waste Description:	2-PROPENOIC ACID (I) (OR) ACRYLIC ACID (I)

Map ID
Direction
Distance
Elevation

MAP FINDINGS

Site

Database(s)

EDR ID Number
EPA ID Number

SHERWIN WILLIAMS CO (Continued)

1000371369

Waste Code:	U009
Waste Description:	2-PROPENENITRILE (OR) ACRYLONITRILE
Waste Code:	U012
Waste Description:	ANILINE (I,T) (OR) BENZENAMINE (I,T)
Waste Code:	U013
Waste Description:	Not Defined
Waste Code:	U017
Waste Description:	BENZAL CHLORIDE (OR) BENZENE, (DICHLOROMETHYL)-
Waste Code:	U019
Waste Description:	BENZENE (I,T)
Waste Code:	U020
Waste Description:	BENZENESULFONIC ACID CHLORIDE (C,R) (OR) BENZENESULFONYL CHLORIDE (C,R)
Waste Code:	U021
Waste Description:	[1,1'-BIPHENYL]-4,4'-DIAMINE (OR) BENZIDINE
Waste Code:	U023
Waste Description:	BENZENE, (TRICHLOROMETHYL)- (OR) BENZOTRICHLORIDE (C,R,T)
Waste Code:	U028
Waste Description:	1,2-BENZENEDICARBOXYLIC ACID, BIS(2-ETHYLHEXYL) ESTER (OR) DIETHYLHEXYL PHTHALATE
Waste Code:	U031
Waste Description:	1-BUTANOL (I) (OR) N-BUTYL ALCOHOL (I)
Waste Code:	U032
Waste Description:	CALCIUM CHROMATE (OR) CHROMIC ACID H2CRO4, CALCIUM SALT
Waste Code:	U033
Waste Description:	CARBON OXYFLUORIDE (R,T) (OR) CARBONIC DIFLUORIDE
Waste Code:	U037
Waste Description:	BENZENE, CHLORO- (OR) CHLOROBENZENE
Waste Code:	U039
Waste Description:	P-CHLORO-M-CRESOL (OR) PHENOL, 4-CHLORO-3-METHYL-
Waste Code:	U048
Waste Description:	O-CHLOROPHENOL (OR) PHENOL, 2-CHLORO-
Waste Code:	U052
Waste Description:	CRESOL (CRESYLIC ACID) (OR) PHENOL, METHYL-
Waste Code:	U053
Waste Description:	2-BUTENAL (OR) CROTONALDEHYDE
Waste Code:	U054
Waste Description:	Not Defined
Waste Code:	U055

Map ID
Direction
Distance
Elevation

MAP FINDINGS

Site

Database(s)

EDR ID Number
EPA ID Number

SHERWIN WILLIAMS CO (Continued)

1000371369

Waste Description:	BENZENE, (1-METHYLETHYL)- (I) (OR) CUMENE (I)
Waste Code:	U056
Waste Description:	BENZENE, HEXAHYDRO- (I) (OR) CYCLOHEXANE (I)
Waste Code:	U057
Waste Description:	CYCLOHEXANONE (I)
Waste Code:	U067
Waste Description:	ETHANE, 1,2-DIBROMO- (OR) ETHYLENE DIBROMIDE
Waste Code:	U069
Waste Description:	1,2-BENZENEDICARBOXYLIC ACID, DIBUTYL ESTER (OR) DIBUTYL PHTHALATE
Waste Code:	U070
Waste Description:	BENZENE, 1,2-DICHLORO- (OR) O-DICHLOROBENZENE
Waste Code:	U071
Waste Description:	BENZENE, 1,3-DICHLORO- (OR) M-DICHLOROBENZENE
Waste Code:	U072
Waste Description:	BENZENE, 1,4-DICHLORO- (OR) P-DICHLOROBENZENE
Waste Code:	U073
Waste Description:	[1,1'-BIPHENYL]-4,4'-DIAMINE, 3,3'-DICHLORO- (OR) 3,3'-DICHLOROBENZIDINE
Waste Code:	U074
Waste Description:	1,4-DICHLORO-2-BUTENE (I,T) (OR) 2-BUTENE, 1,4-DICHLORO- (I,T)
Waste Code:	U076
Waste Description:	ETHANE, 1,1-DICHLORO- (OR) ETHYLIDENE DICHLORIDE
Waste Code:	U077
Waste Description:	ETHANE, 1,2-DICHLORO- (OR) ETHYLENE DICHLORIDE
Waste Code:	U078
Waste Description:	1,1-DICHLOROETHYLENE (OR) ETHENE, 1,1-DICHLORO-
Waste Code:	U080
Waste Description:	METHANE, DICHLORO- (OR) METHYLENE CHLORIDE
Waste Code:	U081
Waste Description:	2,4-DICHLOROPHENOL (OR) PHENOL, 2,4-DICHLORO-
Waste Code:	U082
Waste Description:	2,6-DICHLOROPHENOL (OR) PHENOL, 2,6-DICHLORO-
Waste Code:	U088
Waste Description:	1,2-BENZENEDICARBOXYLIC ACID, DIETHYL ESTER (OR) DIETHYL PHTHALATE
Waste Code:	U092
Waste Description:	DIMETHYLAMINE (I) (OR) METHANAMINE, N-METHYL- (I)
Waste Code:	U102
Waste Description:	1,2-BENZENEDICARBOXYLIC ACID, DIMETHYL ESTER (OR) DIMETHYL PHTHALATE

Map ID
Direction
Distance
Elevation

MAP FINDINGS

Site

Database(s)

EDR ID Number
EPA ID Number

SHERWIN WILLIAMS CO (Continued)

1000371369

Waste Code:	U103
Waste Description:	DIMETHYL SULFATE (OR) SULFURIC ACID, DIMETHYL ESTER
Waste Code:	U104
Waste Description:	Not Defined
Waste Code:	U105
Waste Description:	2,4-DINITROTOLUENE (OR) BENZENE, 1-METHYL-2,4-DINITRO-
Waste Code:	U106
Waste Description:	2,6-DINITROTOLUENE (OR) BENZENE, 2-METHYL-1,3-DINITRO-
Waste Code:	U107
Waste Description:	1,2-BENZENEDICARBOXYLIC ACID, DIOCTYL ESTER (OR) DI-N-OCTYL PHTHALATE
Waste Code:	U108
Waste Description:	1,4-DIETHYLENEOXIDE (OR) 1,4-DIOXANE
Waste Code:	U110
Waste Description:	1-PROPANIMINE, N-PROPYL-(I) (OR) DIPROPYLAMINE (I)
Waste Code:	U112
Waste Description:	ACETIC ACID, ETHYL ESTER (I) (OR) ETHYL ACETATE (I)
Waste Code:	U113
Waste Description:	2-PROPENOIC ACID, ETHYL ESTER (I) (OR) ETHYL ACRYLATE (I)
Waste Code:	U115
Waste Description:	ETHYLENE OXIDE (I,T) (OR) OXIRANE (I,T)
Waste Code:	U117
Waste Description:	ETHANE, 1,1'-OXYBIS-(I) (OR) ETHYL ETHER (I)
Waste Code:	U118
Waste Description:	2-PROPENOIC ACID, 2-METHYL-, ETHYL ESTER (OR) ETHYL METHACRYLATE
Waste Code:	U119
Waste Description:	ETHYL METHANESULFONATE (OR) METHANESULFONIC ACID, ETHYL ESTER
Waste Code:	U122
Waste Description:	FORMALDEHYDE
Waste Code:	U123
Waste Description:	FORMIC ACID (C,T)
Waste Code:	U124
Waste Description:	FURAN (I) (OR) FURFURAN (I)
Waste Code:	U125
Waste Description:	2-FURANCARBOXALDEHYDE (I) (OR) FURFURAL (I)
Waste Code:	U126
Waste Description:	GLYCIDYLALDEHYDE (OR) OXIRANECARBOXYALDEHYDE
Waste Code:	U127
Waste Description:	BENZENE, HEXACHLORO- (OR) HEXACHLOROBENZENE

Map ID
Direction
Distance
Elevation

MAP FINDINGS

Site

Database(s)

EDR ID Number
EPA ID Number

SHERWIN WILLIAMS CO (Continued)

1000371369

Waste Code:	U128
Waste Description:	1,3-BUTADIENE, 1,1,2,3,4,4-HEXACHLORO- (OR) HEXACHLOROBUTADIENE
Waste Code:	U130
Waste Description:	1,3-CYCLOPENTADIENE, 1,2,3,4,5,5-HEXACHLORO- (OR) HEXACHLOROCYCLOPENTADIENE
Waste Code:	U131
Waste Description:	ETHANE, HEXACHLORO- (OR) HEXACHLOROETHANE
Waste Code:	U133
Waste Description:	HYDRAZINE (R,T)
Waste Code:	U134
Waste Description:	HYDROFLUORIC ACID (C,T) (OR) HYDROGEN FLUORIDE (C,T)
Waste Code:	U135
Waste Description:	HYDROGEN SULFIDE (OR) HYDROGEN SULFIDE H2S
Waste Code:	U140
Waste Description:	1-PROPANOL, 2-METHYL- (I,T) (OR) ISOBUTYL ALCOHOL (I,T)
Waste Code:	U145
Waste Description:	LEAD PHOSPHATE (OR) PHOSPHORIC ACID, LEAD(2+) SALT (2:3)
Waste Code:	U147
Waste Description:	2,5-FURANDIONE (OR) MALEIC ANHYDRIDE
Waste Code:	U149
Waste Description:	MALONONITRILE (OR) PROPANEDINITRILE
Waste Code:	U150
Waste Description:	L-PHENYLALANINE, 4-[BIS(2-CHLOROETHYL)AMINO]- (OR) MELPHALAN
Waste Code:	U151
Waste Description:	MERCURY
Waste Code:	U152
Waste Description:	2-PROPENENITRILE, 2-METHYL- (I,T) (OR) METHACRYLONITRILE (I,T)
Waste Code:	U154
Waste Description:	METHANOL (I) (OR) METHYL ALCOHOL (I)
Waste Code:	U155
Waste Description:	1,2-ETHANEDIAMINE, N,N-DIMETHYL-N'-2-PYRIDINYL-N'-(2-THIENYLMETHYL)- (OR) METHAPYRILENE
Waste Code:	U159
Waste Description:	2-BUTANONE (I,T) (OR) METHYL ETHYL KETONE (MEK) (I,T)
Waste Code:	U160
Waste Description:	2-BUTANONE, PEROXIDE (R,T) (OR) METHYL ETHYL KETONE PEROXIDE (R,T)
Waste Code:	U161
Waste Description:	4-METHYL-2-PENTANONE (I) (OR) METHYL ISOBUTYL KETONE (I) (OR) PENTANOL, 4-METHYL-

Map ID
Direction
Distance
Elevation

MAP FINDINGS

Site

Database(s)

EDR ID Number
EPA ID Number

SHERWIN WILLIAMS CO (Continued)

1000371369

Waste Code:	U162
Waste Description:	2-PROPENOIC ACID, 2-METHYL-, METHYL ESTER (I,T) (OR) METHYL METHACRYLATE (I,T)
Waste Code:	U165
Waste Description:	NAPHTHALENE
Waste Code:	U167
Waste Description:	1-NAPHTHALENAMINE (OR) ALPHA-NAPHTHYLAMINE
Waste Code:	U168
Waste Description:	2-NAPHTHALENAMINE (OR) BETA-NAPHTHYLAMINE
Waste Code:	U169
Waste Description:	BENZENE, NITRO- (OR) NITROBENZENE (I,T)
Waste Code:	U170
Waste Description:	P-NITROPHENOL (I,T) (OR) PHENOL, 4-NITRO-
Waste Code:	U171
Waste Description:	2-NITROPROPANE (I,T) (OR) PROPANE, 2-NITRO- (I,T)
Waste Code:	U183
Waste Description:	BENZENE, PENTACHLORO- (OR) PENTACHLOROBENZENE
Waste Code:	U184
Waste Description:	ETHANE, PENTACHLORO- (OR) PENTACHLOROETHANE
Waste Code:	U185
Waste Description:	BENZENE, PENTACHLORONITRO- (OR) PENTACHLORONITROBENZENE (PCNB)
Waste Code:	U186
Waste Description:	1,3-PENTADIENE (I) (OR) 1-METHYLBUTADIENE (I)
Waste Code:	U187
Waste Description:	ACETAMIDE, N-(4-ETHOXYPHENYL)- (OR) PHENACETIN
Waste Code:	U188
Waste Description:	PHENOL
Waste Code:	U190
Waste Description:	1,3-ISOBENZOFURANDIONE (OR) PHTHALIC ANHYDRIDE
Waste Code:	U194
Waste Description:	1-PROPANAMINE (I,T) (OR) N-PROPYLAMINE (I,T)
Waste Code:	U196
Waste Description:	PYRIDINE
Waste Code:	U201
Waste Description:	1,3-BENZENEDIOL (OR) RESORCINOL
Waste Code:	U202
Waste Description:	1,2-BENZISOTHAZOL-3(2H)-ONE, 1,1-DIOXIDE, & SALTS (OR) SACCHARIN, & SALTS
Waste Code:	U207

Map ID
Direction
Distance
Elevation

MAP FINDINGS

Site

Database(s)

EDR ID Number
EPA ID Number

SHERWIN WILLIAMS CO (Continued)

1000371369

Waste Description:	1,2,4,5-TETRACHLOROBENZENE (OR) BENZENE, 1,2,4,5-TETRACHLORO-
Waste Code:	U208
Waste Description:	1,1,1,2-TETRACHLOROETHANE (OR) ETHANE, 1,1,1,2-TETRACHLORO-
Waste Code:	U209
Waste Description:	1,1,2,2-TETRACHLOROETHANE (OR) ETHANE, 1,1,2,2-TETRACHLORO-
Waste Code:	U210
Waste Description:	ETHENE, TETRACHLORO- (OR) TETRACHLOROETHYLENE
Waste Code:	U211
Waste Description:	CARBON TETRACHLORIDE (OR) METHANE, TETRACHLORO-
Waste Code:	U212
Waste Description:	Not Defined
Waste Code:	U213
Waste Description:	FURAN, TETRAHYDRO-(I) (OR) TETRAHYDROFURAN (I)
Waste Code:	U218
Waste Description:	ETHANETHIOAMIDE (OR) THIOACETAMIDE
Waste Code:	U220
Waste Description:	BENZENE, METHYL- (OR) TOLUENE
Waste Code:	U221
Waste Description:	BENZENEDIAMINE, AR-METHYL- (OR) TOLUENEDIAMINE
Waste Code:	U223
Waste Description:	BENZENE, 1,3-DIISOCYANATOMETHYL- (R,T) (OR) TOLUENE DIISOCYANATE (R,T)
Waste Code:	U225
Waste Description:	BROMOFORM (OR) METHANE, TRIBROMO-
Waste Code:	U226
Waste Description:	ETHANE, 1,1,1-TRICHLORO- (OR) METHYL CHLOROFORM
Waste Code:	U227
Waste Description:	1,1,2-TRICHLOROETHANE (OR) ETHANE, 1,1,2-TRICHLORO-
Waste Code:	U228
Waste Description:	ETHENE, TRICHLORO- (OR) TRICHLOROETHYLENE
Waste Code:	U229
Waste Description:	Not Defined
Waste Code:	U230
Waste Description:	Not Defined
Waste Code:	U231
Waste Description:	Not Defined
Waste Code:	U232
Waste Description:	Not Defined
Waste Code:	U234

Map ID
Direction
Distance
Elevation

MAP FINDINGS

Site

Database(s)

EDR ID Number
EPA ID Number

SHERWIN WILLIAMS CO (Continued)

1000371369

Waste Description: 1,3,5-TRINITROBENZENE (R,T) (OR) BENZENE, 1,3,5-TRINITRO-
Waste Code: U238
Waste Description: CARBAMIC ACID, ETHYL ESTER (OR) ETHYL CARBAMATE (URETHANE)
Waste Code: U239
Waste Description: BENZENE, DIMETHYL- (I,T) (OR) XYLENE (I)

Handler - Owner Operator:

Owner/Operator Indicator: Owner
Owner/Operator Name: SHERWIN WILLIAMS CO
Legal Status: Private
Date Became Current: 19000101
Date Ended Current: Not reported
Owner/Operator Address: 101 PROSPECT AVE NW
Owner/Operator City,State,Zip: CLEVELAND, OH 44115-1075
Owner/Operator Telephone: Not reported
Owner/Operator Telephone Ext: Not reported
Owner/Operator Fax: Not reported
Owner/Operator Email: Not reported

Owner/Operator Indicator: Operator
Owner/Operator Name: SHERWIN WILLIAMS CO
Legal Status: Private
Date Became Current: 18880101
Date Ended Current: Not reported
Owner/Operator Address: 101 PROSPECT AVE NW
Owner/Operator City,State,Zip: CLEVELAND, OH 44115
Owner/Operator Telephone: Not reported
Owner/Operator Telephone Ext: Not reported
Owner/Operator Fax: Not reported
Owner/Operator Email: Not reported

Owner/Operator Indicator: Owner
Owner/Operator Name: SHERWIN WILLIAMS CO
Legal Status: Private
Date Became Current: 18880101
Date Ended Current: Not reported
Owner/Operator Address: 101 PROSPECT AVE NW
Owner/Operator City,State,Zip: CLEVELAND, OH 44115-1075
Owner/Operator Telephone: Not reported
Owner/Operator Telephone Ext: Not reported
Owner/Operator Fax: Not reported
Owner/Operator Email: Not reported

Owner/Operator Indicator: Operator
Owner/Operator Name: SHERWIN WILLIAMS CO
Legal Status: Private
Date Became Current: 19000101
Date Ended Current: Not reported
Owner/Operator Address: 101 PROSPECT AVE NW
Owner/Operator City,State,Zip: CLEVELAND, OH 44115
Owner/Operator Telephone: Not reported
Owner/Operator Telephone Ext: Not reported
Owner/Operator Fax: Not reported
Owner/Operator Email: Not reported

Map ID
Direction
Distance
Elevation

MAP FINDINGS

Site

Database(s)

EDR ID Number
EPA ID Number

SHERWIN WILLIAMS CO (Continued)

1000371369

Owner/Operator Indicator:	Operator
Owner/Operator Name: SHERWIN WILLIAMS CO	
Legal Status:	Private
Date Became Current:	18880101
Date Ended Current:	Not reported
Owner/Operator Address:	101 PROSPECT AVE NW
Owner/Operator City,State,Zip:	CLEVELAND, OH 44115
Owner/Operator Telephone:	Not reported
Owner/Operator Telephone Ext:	Not reported
Owner/Operator Fax:	Not reported
Owner/Operator Email:	Not reported
Owner/Operator Indicator:	Owner
Owner/Operator Name: SHERWIN WILLIAMS CO	
Legal Status:	Private
Date Became Current:	18860101
Date Ended Current:	Not reported
Owner/Operator Address:	101 PROSPECT AVE NW
Owner/Operator City,State,Zip:	CLEVELAND, OH 44115-1075
Owner/Operator Telephone:	Not reported
Owner/Operator Telephone Ext:	Not reported
Owner/Operator Fax:	Not reported
Owner/Operator Email:	Not reported
Owner/Operator Indicator:	Owner
Owner/Operator Name: SHERWIN WILLIAMS CO	
Legal Status:	Private
Date Became Current:	18880101
Date Ended Current:	Not reported
Owner/Operator Address:	101 PROSPECT AVE NW
Owner/Operator City,State,Zip:	CLEVELAND, OH 44115-1075
Owner/Operator Telephone:	216-515-4629
Owner/Operator Telephone Ext:	Not reported
Owner/Operator Fax:	Not reported
Owner/Operator Email:	JOHN.L.POLAK@SHERWIN.COM
Owner/Operator Indicator:	Owner
Owner/Operator Name: SHERWIN WILLIAMS CO	
Legal Status:	Private
Date Became Current:	18880101
Date Ended Current:	Not reported
Owner/Operator Address:	101 PROSPECT AVE NW
Owner/Operator City,State,Zip:	CLEVELAND, OH 44115-1075
Owner/Operator Telephone:	216-515-4629
Owner/Operator Telephone Ext:	Not reported
Owner/Operator Fax:	Not reported
Owner/Operator Email:	JOHN.L.POLAK@SHERWIN.COM
Owner/Operator Indicator:	Operator
Owner/Operator Name: SHERWIN WILLIAMS CO	
Legal Status:	Private
Date Became Current:	19000101
Date Ended Current:	Not reported
Owner/Operator Address:	101 PROSPECT AVE NW
Owner/Operator City,State,Zip:	CLEVELAND, OH 44115
Owner/Operator Telephone:	Not reported
Owner/Operator Telephone Ext:	Not reported

Map ID
Direction
Distance
Elevation

MAP FINDINGS

Site

Database(s)

EDR ID Number
EPA ID Number

SHERWIN WILLIAMS CO (Continued)

1000371369

Owner/Operator Fax:	Not reported
Owner/Operator Email:	Not reported
Owner/Operator Indicator:	Owner
Owner/Operator Name:	SHERWIN WILLIAMS CO
Legal Status:	Private
Date Became Current:	19000101
Date Ended Current:	Not reported
Owner/Operator Address:	101 PROSPECT AVE NW
Owner/Operator City,State,Zip:	CLEVELAND, OH 44115-1075
Owner/Operator Telephone:	Not reported
Owner/Operator Telephone Ext:	Not reported
Owner/Operator Fax:	Not reported
Owner/Operator Email:	Not reported
Owner/Operator Indicator:	Operator
Owner/Operator Name:	SHERWIN WILLIAMS CO
Legal Status:	Private
Date Became Current:	20020301
Date Ended Current:	Not reported
Owner/Operator Address:	549 E 115TH ST
Owner/Operator City,State,Zip:	CHICAGO, IL 60628
Owner/Operator Telephone:	Not reported
Owner/Operator Telephone Ext:	Not reported
Owner/Operator Fax:	Not reported
Owner/Operator Email:	Not reported
Owner/Operator Indicator:	Operator
Owner/Operator Name:	SHERWIN WILLIAMS CO
Legal Status:	Private
Date Became Current:	18880101
Date Ended Current:	Not reported
Owner/Operator Address:	101 PROSPECT AVE NW
Owner/Operator City,State,Zip:	CLEVELAND, OH 44115
Owner/Operator Telephone:	Not reported
Owner/Operator Telephone Ext:	Not reported
Owner/Operator Fax:	Not reported
Owner/Operator Email:	Not reported
Owner/Operator Indicator:	Operator
Owner/Operator Name:	SHERWIN WILLIAMS CO
Legal Status:	Private
Date Became Current:	18850101
Date Ended Current:	Not reported
Owner/Operator Address:	101 PROSPECT AVE NW
Owner/Operator City,State,Zip:	CLEVELAND, OH 44115
Owner/Operator Telephone:	216-515-4629
Owner/Operator Telephone Ext:	Not reported
Owner/Operator Fax:	Not reported
Owner/Operator Email:	JOHN.L.POLAK@SHERWIN.COM
Owner/Operator Indicator:	Owner
Owner/Operator Name:	SHERWIN WILLIAMS CO
Legal Status:	Private
Date Became Current:	19000101
Date Ended Current:	Not reported
Owner/Operator Address:	101 PROSPECT AVE NW

Map ID
Direction
Distance
Elevation

MAP FINDINGS

Site

Database(s)

EDR ID Number
EPA ID Number

SHERWIN WILLIAMS CO (Continued)

1000371369

Owner/Operator City,State,Zip:	CLEVELAND, OH 44115-1075
Owner/Operator Telephone:	Not reported
Owner/Operator Telephone Ext:	Not reported
Owner/Operator Fax:	Not reported
Owner/Operator Email:	Not reported
Owner/Operator Indicator:	Operator
Owner/Operator Name:	SHERWIN WILLIAMS CO
Legal Status:	Private
Date Became Current:	19801231
Date Ended Current:	Not reported
Owner/Operator Address:	549 E 115TH ST
Owner/Operator City,State,Zip:	CHICAGO, IL 60628
Owner/Operator Telephone:	Not reported
Owner/Operator Telephone Ext:	Not reported
Owner/Operator Fax:	Not reported
Owner/Operator Email:	Not reported
Owner/Operator Indicator:	Operator
Owner/Operator Name:	THE SHERWIN WILLIAMS CO
Legal Status:	Private
Date Became Current:	Not reported
Date Ended Current:	Not reported
Owner/Operator Address:	101 PROSPECT AVE NW
Owner/Operator City,State,Zip:	CITY NOT REPORTED, OH 99998
Owner/Operator Telephone:	216-566-2000
Owner/Operator Telephone Ext:	Not reported
Owner/Operator Fax:	Not reported
Owner/Operator Email:	Not reported
Owner/Operator Indicator:	Operator
Owner/Operator Name:	SHERWIN WILLIAMS CO
Legal Status:	Private
Date Became Current:	18880101
Date Ended Current:	Not reported
Owner/Operator Address:	101 PROSPECT AVE NW
Owner/Operator City,State,Zip:	CLEVELAND, OH 44115
Owner/Operator Telephone:	Not reported
Owner/Operator Telephone Ext:	Not reported
Owner/Operator Fax:	Not reported
Owner/Operator Email:	Not reported
Owner/Operator Indicator:	Owner
Owner/Operator Name:	SHERWIN WILLIAMS CO
Legal Status:	Private
Date Became Current:	18880101
Date Ended Current:	Not reported
Owner/Operator Address:	101 PROSPECT AVE NW
Owner/Operator City,State,Zip:	CLEVELAND, OH 44115-1075
Owner/Operator Telephone:	Not reported
Owner/Operator Telephone Ext:	Not reported
Owner/Operator Fax:	Not reported
Owner/Operator Email:	Not reported
Owner/Operator Indicator:	Operator
Owner/Operator Name:	SHERWIN WILLIAMS CO
Legal Status:	Private

Map ID
Direction
Distance
Elevation

MAP FINDINGS

Site

Database(s)

EDR ID Number
EPA ID Number

SHERWIN WILLIAMS CO (Continued)

1000371369

Date Became Current: 18850101
Date Ended Current: Not reported
Owner/Operator Address: 11541 S CHAMPLAIN AVE
Owner/Operator City,State,Zip: CHICAGO, IL 60628
Owner/Operator Telephone: 216-515-4629
Owner/Operator Telephone Ext: Not reported
Owner/Operator Fax: Not reported
Owner/Operator Email: JOHN.L.POLAK@SHERWIN.COM

Owner/Operator Indicator: Owner
Owner/Operator Name: SHERWIN WILLIAMS CO
Legal Status: Private
Date Became Current: 20020301
Date Ended Current: Not reported
Owner/Operator Address: 101 PROSPECT AVE NW
Owner/Operator City,State,Zip: CLEVELAND, OH 44115
Owner/Operator Telephone: Not reported
Owner/Operator Telephone Ext: Not reported
Owner/Operator Fax: Not reported
Owner/Operator Email: Not reported

Owner/Operator Indicator: Operator
Owner/Operator Name: SHERWIN WILLIAMS CO
Legal Status: Private
Date Became Current: 19000101
Date Ended Current: Not reported
Owner/Operator Address: 101 PROSPECT AVE NW
Owner/Operator City,State,Zip: CLEVELAND, OH 44115
Owner/Operator Telephone: Not reported
Owner/Operator Telephone Ext: Not reported
Owner/Operator Fax: Not reported
Owner/Operator Email: Not reported

Owner/Operator Indicator: Operator
Owner/Operator Name: SHERWIN WILLIAMS CO
Legal Status: Private
Date Became Current: 19000101
Date Ended Current: Not reported
Owner/Operator Address: 101 PROSPECT AVE NW
Owner/Operator City,State,Zip: CLEVELAND, OH 44115
Owner/Operator Telephone: Not reported
Owner/Operator Telephone Ext: Not reported
Owner/Operator Fax: Not reported
Owner/Operator Email: Not reported

Owner/Operator Indicator: Operator
Owner/Operator Name: SHERWIN WILLIAMS CO
Legal Status: Private
Date Became Current: 18850101
Date Ended Current: Not reported
Owner/Operator Address: 11541 S CHAMPLAIN AVE
Owner/Operator City,State,Zip: CHICAGO, IL 60628
Owner/Operator Telephone: 216-515-4629
Owner/Operator Telephone Ext: Not reported
Owner/Operator Fax: Not reported
Owner/Operator Email: JOHN.L.POLAK@SHERWIN.COM

Map ID
Direction
Distance
Elevation

MAP FINDINGS

Site

Database(s)

EDR ID Number
EPA ID Number

SHERWIN WILLIAMS CO (Continued)

1000371369

Owner/Operator Indicator: Owner
Owner/Operator Name: SHERWIN WILLIAMS CO
Legal Status: Private
Date Became Current: 18880101
Date Ended Current: Not reported
Owner/Operator Address: 101 PROSPECT AVE NW
Owner/Operator City,State,Zip: CLEVELAND, OH 44115-1075
Owner/Operator Telephone: Not reported
Owner/Operator Telephone Ext: Not reported
Owner/Operator Fax: Not reported
Owner/Operator Email: Not reported

Owner/Operator Indicator: Owner
Owner/Operator Name: SHERWIN WILLIAMS CO
Legal Status: Private
Date Became Current: 19801231
Date Ended Current: Not reported
Owner/Operator Address: 101 PROSPECT AVE NW
Owner/Operator City,State,Zip: CLEVELAND, OH 44115
Owner/Operator Telephone: Not reported
Owner/Operator Telephone Ext: Not reported
Owner/Operator Fax: Not reported
Owner/Operator Email: Not reported

Owner/Operator Indicator: Owner
Owner/Operator Name: SHERWIN WILLIAMS CO
Legal Status: Private
Date Became Current: 19000101
Date Ended Current: Not reported
Owner/Operator Address: 101 PROSPECT AVE NW
Owner/Operator City,State,Zip: CLEVELAND, OH 44115-1075
Owner/Operator Telephone: Not reported
Owner/Operator Telephone Ext: Not reported
Owner/Operator Fax: Not reported
Owner/Operator Email: Not reported

Owner/Operator Indicator: Operator
Owner/Operator Name: SHERWIN WILLIAMS CO
Legal Status: Private
Date Became Current: 19000101
Date Ended Current: Not reported
Owner/Operator Address: 101 PROSPECT AVE NW
Owner/Operator City,State,Zip: CLEVELAND, OH 44115
Owner/Operator Telephone: Not reported
Owner/Operator Telephone Ext: Not reported
Owner/Operator Fax: Not reported
Owner/Operator Email: Not reported

Owner/Operator Indicator: Operator
Owner/Operator Name: SHERWIN WILLIAMS CO
Legal Status: Private
Date Became Current: 18850101
Date Ended Current: Not reported
Owner/Operator Address: 101 PROSPECT AVE NW
Owner/Operator City,State,Zip: CLEVELAND, OH 44115
Owner/Operator Telephone: Not reported
Owner/Operator Telephone Ext: Not reported

Map ID
Direction
Distance
Elevation

MAP FINDINGS

Site

Database(s)

EDR ID Number
EPA ID Number

SHERWIN WILLIAMS CO (Continued)

1000371369

Owner/Operator Fax: Not reported
Owner/Operator Email: Not reported

Owner/Operator Indicator: Owner
Owner/Operator Name: SHERWIN WILLIAMS CO
Legal Status: Private
Date Became Current: 18880101
Date Ended Current: Not reported
Owner/Operator Address: 101 PROSPECT AVE NW
Owner/Operator City,State,Zip: CLEVELAND, OH 44115-1075
Owner/Operator Telephone: 216-515-4629
Owner/Operator Telephone Ext: Not reported
Owner/Operator Fax: Not reported
Owner/Operator Email: JOHN.L.POLAK@SHERWIN.COM

Owner/Operator Indicator: Owner
Owner/Operator Name: SHERWIN WILLIAMS CO
Legal Status: Private
Date Became Current: 18880101
Date Ended Current: Not reported
Owner/Operator Address: 101 PROSPECT AVE NW
Owner/Operator City,State,Zip: CLEVELAND, OH 44115-1075
Owner/Operator Telephone: Not reported
Owner/Operator Telephone Ext: Not reported
Owner/Operator Fax: Not reported
Owner/Operator Email: Not reported

Owner/Operator Indicator: Owner
Owner/Operator Name: THE SHERWIN WILLIAMS CO
Legal Status: Private
Date Became Current: Not reported
Date Ended Current: Not reported
Owner/Operator Address: 101 PROSPECT AVE NW
Owner/Operator City,State,Zip: CLEVELAND, OH 44115
Owner/Operator Telephone: 216-566-2000
Owner/Operator Telephone Ext: Not reported
Owner/Operator Fax: Not reported
Owner/Operator Email: Not reported

Owner/Operator Indicator: Owner
Owner/Operator Name: SHERWIN WILLIAMS CO
Legal Status: Private
Date Became Current: 19000101
Date Ended Current: Not reported
Owner/Operator Address: 101 PROSPECT AVE NW
Owner/Operator City,State,Zip: CLEVELAND, OH 44115-1075
Owner/Operator Telephone: Not reported
Owner/Operator Telephone Ext: Not reported
Owner/Operator Fax: Not reported
Owner/Operator Email: Not reported

Historic Generators:
Receive Date: 19801122
Handler Name: SHERWIN WILLIAMS KENSINGTON DSC
Federal Waste Generator Description: Not a generator, verified
State District Owner: Not reported
Large Quantity Handler of Universal Waste: No

Map ID
Direction
Distance
Elevation

MAP FINDINGS

Site

Database(s)

EDR ID Number
EPA ID Number

SHERWIN WILLIAMS CO (Continued)

1000371369

Recognized Trader Importer: No
Recognized Trader Exporter: No
Spent Lead Acid Battery Importer: No
Spent Lead Acid Battery Exporter: No
Current Record: No
Non Storage Recycler Activity: Not reported
Electronic Manifest Broker: Not reported

Receive Date: 20100301
Handler Name: SHERWIN WILLIAMS CO
Federal Waste Generator Description: Large Quantity Generator
State District Owner: Not reported
Large Quantity Handler of Universal Waste: No
Recognized Trader Importer: No
Recognized Trader Exporter: No
Spent Lead Acid Battery Importer: No
Spent Lead Acid Battery Exporter: No
Current Record: No
Non Storage Recycler Activity: Not reported
Electronic Manifest Broker: Not reported

Receive Date: 20120301
Handler Name: SHERWIN WILLIAMS CO
Federal Waste Generator Description: Large Quantity Generator
State District Owner: Not reported
Large Quantity Handler of Universal Waste: No
Recognized Trader Importer: No
Recognized Trader Exporter: No
Spent Lead Acid Battery Importer: No
Spent Lead Acid Battery Exporter: No
Current Record: No
Non Storage Recycler Activity: Not reported
Electronic Manifest Broker: Not reported

Receive Date: 20120301
Handler Name: SHERWIN WILLIAMS CO
Federal Waste Generator Description: Large Quantity Generator
State District Owner: Not reported
Large Quantity Handler of Universal Waste: No
Recognized Trader Importer: No
Recognized Trader Exporter: No
Spent Lead Acid Battery Importer: No
Spent Lead Acid Battery Exporter: No
Current Record: No
Non Storage Recycler Activity: Not reported
Electronic Manifest Broker: Not reported

Receive Date: 20130301
Handler Name: SHERWIN WILLIAMS CO
Federal Waste Generator Description: Large Quantity Generator
State District Owner: Not reported
Large Quantity Handler of Universal Waste: No
Recognized Trader Importer: No
Recognized Trader Exporter: No
Spent Lead Acid Battery Importer: No
Spent Lead Acid Battery Exporter: No
Current Record: No

Map ID
Direction
Distance
Elevation

MAP FINDINGS

Site

Database(s)

EDR ID Number
EPA ID Number

SHERWIN WILLIAMS CO (Continued)

1000371369

Non Storage Recycler Activity: Not reported
Electronic Manifest Broker: Not reported

Receive Date: 20160301
Handler Name: SHERWIN WILLIAMS CO
Federal Waste Generator Description: Large Quantity Generator
State District Owner: Not reported
Large Quantity Handler of Universal Waste: No
Recognized Trader Importer: No
Recognized Trader Exporter: No
Spent Lead Acid Battery Importer: No
Spent Lead Acid Battery Exporter: No
Current Record: No
Non Storage Recycler Activity: Not reported
Electronic Manifest Broker: Not reported

Receive Date: 20180301
Handler Name: SHERWIN WILLIAMS CO
Federal Waste Generator Description: Large Quantity Generator
State District Owner: Not reported
Large Quantity Handler of Universal Waste: No
Recognized Trader Importer: No
Recognized Trader Exporter: No
Spent Lead Acid Battery Importer: No
Spent Lead Acid Battery Exporter: No
Current Record: No
Non Storage Recycler Activity: No
Electronic Manifest Broker: No

Receive Date: 20200228
Handler Name: SHERWIN WILLIAMS CO
Federal Waste Generator Description: Large Quantity Generator
State District Owner: Not reported
Large Quantity Handler of Universal Waste: No
Recognized Trader Importer: No
Recognized Trader Exporter: No
Spent Lead Acid Battery Importer: No
Spent Lead Acid Battery Exporter: No
Current Record: No
Non Storage Recycler Activity: No
Electronic Manifest Broker: No

Receive Date: 20211110
Handler Name: SHERWIN WILLIAMS CO
Federal Waste Generator Description: Not a generator, verified
State District Owner: IL
Large Quantity Handler of Universal Waste: No
Recognized Trader Importer: No
Recognized Trader Exporter: No
Spent Lead Acid Battery Importer: No
Spent Lead Acid Battery Exporter: No
Current Record: Yes
Non Storage Recycler Activity: No
Electronic Manifest Broker: No

Receive Date: 20211103
Handler Name: SHERWIN WILLIAMS CO

Map ID
Direction
Distance
Elevation

MAP FINDINGS

Site

Database(s)

EDR ID Number
EPA ID Number

SHERWIN WILLIAMS CO (Continued)

1000371369

Federal Waste Generator Description: Not a generator, verified
State District Owner: IL
Large Quantity Handler of Universal Waste: No
Recognized Trader Importer: No
Recognized Trader Exporter: No
Spent Lead Acid Battery Importer: No
Spent Lead Acid Battery Exporter: No
Current Record: No
Non Storage Recycler Activity: No
Electronic Manifest Broker: No

Receive Date: 19931019
Handler Name: SHERWIN WILLIAMS KENSINGTON DSC
Federal Waste Generator Description: Large Quantity Generator
State District Owner: Not reported
Large Quantity Handler of Universal Waste: No
Recognized Trader Importer: No
Recognized Trader Exporter: No
Spent Lead Acid Battery Importer: No
Spent Lead Acid Battery Exporter: No
Current Record: No
Non Storage Recycler Activity: Not reported
Electronic Manifest Broker: Not reported

Receive Date: 19910301
Handler Name: SHERWIN WILLIAMS KENSINGTON DSC
Federal Waste Generator Description: Not a generator, verified
State District Owner: Not reported
Large Quantity Handler of Universal Waste: No
Recognized Trader Importer: No
Recognized Trader Exporter: No
Spent Lead Acid Battery Importer: No
Spent Lead Acid Battery Exporter: No
Current Record: No
Non Storage Recycler Activity: Not reported
Electronic Manifest Broker: Not reported

Receive Date: 20071231
Handler Name: SHERWIN WILLIAMS CO
Federal Waste Generator Description: Large Quantity Generator
State District Owner: Not reported
Large Quantity Handler of Universal Waste: No
Recognized Trader Importer: No
Recognized Trader Exporter: No
Spent Lead Acid Battery Importer: No
Spent Lead Acid Battery Exporter: No
Current Record: No
Non Storage Recycler Activity: Not reported
Electronic Manifest Broker: Not reported

Receive Date: 19800818
Handler Name: SHERWIN WILLIAMS KENSINGTON DSC
Federal Waste Generator Description: Large Quantity Generator
State District Owner: Not reported
Large Quantity Handler of Universal Waste: No
Recognized Trader Importer: No
Recognized Trader Exporter: No

Map ID
Direction
Distance
Elevation

MAP FINDINGS

Site

Database(s)

EDR ID Number
EPA ID Number

SHERWIN WILLIAMS CO (Continued)

1000371369

Spent Lead Acid Battery Importer:	No
Spent Lead Acid Battery Exporter:	No
Current Record:	No
Non Storage Recycler Activity:	Not reported
Electronic Manifest Broker:	Not reported
Receive Date:	20070814
Handler Name:	SHERWIN WILLIAMS CO
Federal Waste Generator Description:	Large Quantity Generator
State District Owner:	Not reported
Large Quantity Handler of Universal Waste:	No
Recognized Trader Importer:	No
Recognized Trader Exporter:	No
Spent Lead Acid Battery Importer:	No
Spent Lead Acid Battery Exporter:	No
Current Record:	No
Non Storage Recycler Activity:	Not reported
Electronic Manifest Broker:	Not reported
Receive Date:	19900301
Handler Name:	SHERWIN WILLIAMS CO
Federal Waste Generator Description:	Large Quantity Generator
State District Owner:	Not reported
Large Quantity Handler of Universal Waste:	No
Recognized Trader Importer:	No
Recognized Trader Exporter:	No
Spent Lead Acid Battery Importer:	No
Spent Lead Acid Battery Exporter:	No
Current Record:	No
Non Storage Recycler Activity:	Not reported
Electronic Manifest Broker:	Not reported
Receive Date:	19920301
Handler Name:	SHERWIN WILLIAMS CO
Federal Waste Generator Description:	Large Quantity Generator
State District Owner:	Not reported
Large Quantity Handler of Universal Waste:	No
Recognized Trader Importer:	No
Recognized Trader Exporter:	No
Spent Lead Acid Battery Importer:	No
Spent Lead Acid Battery Exporter:	No
Current Record:	No
Non Storage Recycler Activity:	Not reported
Electronic Manifest Broker:	Not reported
Receive Date:	19940301
Handler Name:	SHERWIN WILLIAMS CO
Federal Waste Generator Description:	Large Quantity Generator
State District Owner:	Not reported
Large Quantity Handler of Universal Waste:	No
Recognized Trader Importer:	No
Recognized Trader Exporter:	No
Spent Lead Acid Battery Importer:	No
Spent Lead Acid Battery Exporter:	No
Current Record:	No
Non Storage Recycler Activity:	Not reported
Electronic Manifest Broker:	Not reported

Map ID
Direction
Distance
Elevation

MAP FINDINGS

Site

Database(s)

EDR ID Number
EPA ID Number

SHERWIN WILLIAMS CO (Continued)

1000371369

Receive Date: 19960301
Handler Name: SHERWIN WILLIAMS CO
Federal Waste Generator Description: Large Quantity Generator
State District Owner: Not reported
Large Quantity Handler of Universal Waste: No
Recognized Trader Importer: No
Recognized Trader Exporter: No
Spent Lead Acid Battery Importer: No
Spent Lead Acid Battery Exporter: No
Current Record: No
Non Storage Recycler Activity: Not reported
Electronic Manifest Broker: Not reported

Receive Date: 19980301
Handler Name: SHERWIN WILLIAMS CO
Federal Waste Generator Description: Large Quantity Generator
State District Owner: Not reported
Large Quantity Handler of Universal Waste: No
Recognized Trader Importer: No
Recognized Trader Exporter: No
Spent Lead Acid Battery Importer: No
Spent Lead Acid Battery Exporter: No
Current Record: No
Non Storage Recycler Activity: Not reported
Electronic Manifest Broker: Not reported

Receive Date: 20000301
Handler Name: SHERWIN WILLIAMS CO
Federal Waste Generator Description: Large Quantity Generator
State District Owner: Not reported
Large Quantity Handler of Universal Waste: No
Recognized Trader Importer: No
Recognized Trader Exporter: No
Spent Lead Acid Battery Importer: No
Spent Lead Acid Battery Exporter: No
Current Record: No
Non Storage Recycler Activity: Not reported
Electronic Manifest Broker: Not reported

Receive Date: 20020301
Handler Name: SHERWIN WILLIAMS CO
Federal Waste Generator Description: Large Quantity Generator
State District Owner: Not reported
Large Quantity Handler of Universal Waste: No
Recognized Trader Importer: No
Recognized Trader Exporter: No
Spent Lead Acid Battery Importer: No
Spent Lead Acid Battery Exporter: No
Current Record: No
Non Storage Recycler Activity: Not reported
Electronic Manifest Broker: Not reported

Receive Date: 20040301
Handler Name: SHERWIN WILLIAMS CO
Federal Waste Generator Description: Large Quantity Generator
State District Owner: Not reported
Large Quantity Handler of Universal Waste: No

Map ID
Direction
Distance
Elevation

MAP FINDINGS

Site

Database(s)

EDR ID Number
EPA ID Number

SHERWIN WILLIAMS CO (Continued)

1000371369

Recognized Trader Importer: No
Recognized Trader Exporter: No
Spent Lead Acid Battery Importer: No
Spent Lead Acid Battery Exporter: No
Current Record: No
Non Storage Recycler Activity: Not reported
Electronic Manifest Broker: Not reported

Receive Date: 20060301
Handler Name: SHERWIN WILLIAMS CO
Federal Waste Generator Description: Large Quantity Generator
State District Owner: Not reported
Large Quantity Handler of Universal Waste: No
Recognized Trader Importer: No
Recognized Trader Exporter: No
Spent Lead Acid Battery Importer: No
Spent Lead Acid Battery Exporter: No
Current Record: No
Non Storage Recycler Activity: Not reported
Electronic Manifest Broker: Not reported

Receive Date: 20080301
Handler Name: SHERWIN WILLIAMS CO
Federal Waste Generator Description: Large Quantity Generator
State District Owner: Not reported
Large Quantity Handler of Universal Waste: No
Recognized Trader Importer: No
Recognized Trader Exporter: No
Spent Lead Acid Battery Importer: No
Spent Lead Acid Battery Exporter: No
Current Record: No
Non Storage Recycler Activity: Not reported
Electronic Manifest Broker: Not reported

List of NAICS Codes and Descriptions:

NAICS Code: 315111
NAICS Description: SHEER HOSIERY MILLS

NAICS Code: 32311
NAICS Description: PRINTING

NAICS Code: 325192
NAICS Description: CYCLIC CRUDE AND INTERMEDIATE MANUFACTURING

NAICS Code: 32551
NAICS Description: PAINT AND COATING MANUFACTURING

NAICS Code: 325510
NAICS Description: PAINT AND COATING MANUFACTURING

NAICS Code: 332431
NAICS Description: METAL CAN MANUFACTURING

Facility Has Received Notices of Violation:

Found Violation: Yes
Agency Which Determined Violation: EPA

Map ID
Direction
Distance
Elevation

MAP FINDINGS

Site

Database(s)

EDR ID Number
EPA ID Number

SHERWIN WILLIAMS CO (Continued)

1000371369

Violation Short Description:	TSD - Financial Requirements
Date Violation was Determined:	19920214
Actual Return to Compliance Date:	19971106
Return to Compliance Qualifier:	Documented
Violation Responsible Agency:	EPA
Scheduled Compliance Date:	Not reported
Enforcement Identifier:	005
Date of Enforcement Action:	19971106
Enforcement Responsible Agency:	EPA
Enforcement Docket Number:	93-C-4267
Enforcement Attorney:	R5RP
Corrective Action Component:	No
Appeal Initiated Date:	Not reported
Appeal Resolution Date:	Not reported
Disposition Status Date:	Not reported
Disposition Status:	Not reported
Disposition Status Description:	Not reported
Consent/Final Order Sequence Number:	Not reported
Consent/Final Order Respondent Name:	Not reported
Consent/Final Order Lead Agency:	Not reported
Enforcement Type:	FINAL CIVIL JUDICIAL ACTION FOR COMPLIANCE AND/OR MONETARY PENALTY
Enforcement Responsible Person:	Not reported
Enforcement Responsible Sub-Organization:	MW
SEP Sequence Number:	2
SEP Expenditure Amount:	150000
SEP Scheduled Completion Date:	20021106
SEP Actual Date:	Not reported
SEP Defaulted Date:	Not reported
SEP Type:	ERE
SEP Type Description:	Environmental Restoration
Proposed Amount:	Not reported
Final Monetary Amount:	4700000
Paid Amount:	4700000
Final Count:	1
Final Amount:	4700000
Found Violation:	Yes
Agency Which Determined Violation:	State
Violation Short Description:	Generators - General
Date Violation was Determined:	19850425
Actual Return to Compliance Date:	19860505
Return to Compliance Qualifier:	Observed
Violation Responsible Agency:	State
Scheduled Compliance Date:	Not reported
Enforcement Identifier:	017
Date of Enforcement Action:	19850510
Enforcement Responsible Agency:	State
Enforcement Docket Number:	Not reported
Enforcement Attorney:	Not reported
Corrective Action Component:	No
Appeal Initiated Date:	Not reported
Appeal Resolution Date:	Not reported
Disposition Status Date:	Not reported
Disposition Status:	Not reported
Disposition Status Description:	Not reported
Consent/Final Order Sequence Number:	Not reported
Consent/Final Order Respondent Name:	Not reported

Map ID
 Direction
 Distance
 Elevation

MAP FINDINGS

Site

Database(s)

EDR ID Number
 EPA ID Number

SHERWIN WILLIAMS CO (Continued)

1000371369

Consent/Final Order Lead Agency:	Not reported
Enforcement Type:	WRITTEN INFORMAL
Enforcement Responsible Person:	ILBE
Enforcement Responsible Sub-Organization:	F2
SEP Sequence Number:	Not reported
SEP Expenditure Amount:	Not reported
SEP Scheduled Completion Date:	Not reported
SEP Actual Date:	Not reported
SEP Defaulted Date:	Not reported
SEP Type:	Not reported
SEP Type Description:	Not reported
Proposed Amount:	Not reported
Final Monetary Amount:	Not reported
Paid Amount:	Not reported
Final Count:	Not reported
Final Amount:	Not reported
Found Violation:	Yes
Agency Which Determined Violation:	EPA
Violation Short Description:	TSD - General
Date Violation was Determined:	19920214
Actual Return to Compliance Date:	19971106
Return to Compliance Qualifier:	Documented
Violation Responsible Agency:	EPA
Scheduled Compliance Date:	Not reported
Enforcement Identifier:	005
Date of Enforcement Action:	19971106
Enforcement Responsible Agency:	EPA
Enforcement Docket Number:	93-C-4267
Enforcement Attorney:	R5RP
Corrective Action Component:	No
Appeal Initiated Date:	Not reported
Appeal Resolution Date:	Not reported
Disposition Status Date:	Not reported
Disposition Status:	Not reported
Disposition Status Description:	Not reported
Consent/Final Order Sequence Number:	Not reported
Consent/Final Order Respondent Name:	Not reported
Consent/Final Order Lead Agency:	Not reported
Enforcement Type:	FINAL CIVIL JUDICIAL ACTION FOR COMPLIANCE AND/OR MONETARY PENALTY
Enforcement Responsible Person:	Not reported
Enforcement Responsible Sub-Organization:	MW
SEP Sequence Number:	1
SEP Expenditure Amount:	950000
SEP Scheduled Completion Date:	20021106
SEP Actual Date:	Not reported
SEP Defaulted Date:	Not reported
SEP Type:	ERE
SEP Type Description:	Environmental Restoration
Proposed Amount:	Not reported
Final Monetary Amount:	4700000
Paid Amount:	4700000
Final Count:	1
Final Amount:	4700000
Found Violation:	Yes
Agency Which Determined Violation:	EPA

Map ID
Direction
Distance
Elevation

MAP FINDINGS

Site

Database(s)

EDR ID Number
EPA ID Number

SHERWIN WILLIAMS CO (Continued)

1000371369

Violation Short Description:	TSD - Manifest/Records/Reporting
Date Violation was Determined:	19920214
Actual Return to Compliance Date:	19971106
Return to Compliance Qualifier:	Documented
Violation Responsible Agency:	EPA
Scheduled Compliance Date:	Not reported
Enforcement Identifier:	005
Date of Enforcement Action:	19971106
Enforcement Responsible Agency:	EPA
Enforcement Docket Number:	93-C-4267
Enforcement Attorney:	R5RP
Corrective Action Component:	No
Appeal Initiated Date:	Not reported
Appeal Resolution Date:	Not reported
Disposition Status Date:	Not reported
Disposition Status:	Not reported
Disposition Status Description:	Not reported
Consent/Final Order Sequence Number:	Not reported
Consent/Final Order Respondent Name:	Not reported
Consent/Final Order Lead Agency:	Not reported
Enforcement Type:	FINAL CIVIL JUDICIAL ACTION FOR COMPLIANCE AND/OR MONETARY PENALTY
Enforcement Responsible Person:	Not reported
Enforcement Responsible Sub-Organization:	MW
SEP Sequence Number:	1
SEP Expenditure Amount:	950000
SEP Scheduled Completion Date:	20021106
SEP Actual Date:	Not reported
SEP Defaulted Date:	Not reported
SEP Type:	ERE
SEP Type Description:	Environmental Restoration
Proposed Amount:	Not reported
Final Monetary Amount:	4700000
Paid Amount:	4700000
Final Count:	1
Final Amount:	4700000
Found Violation:	Yes
Agency Which Determined Violation:	State
Violation Short Description:	Generators - General
Date Violation was Determined:	19840716
Actual Return to Compliance Date:	19841221
Return to Compliance Qualifier:	Observed
Violation Responsible Agency:	State
Scheduled Compliance Date:	19840820
Enforcement Identifier:	006
Date of Enforcement Action:	19840719
Enforcement Responsible Agency:	State
Enforcement Docket Number:	Not reported
Enforcement Attorney:	Not reported
Corrective Action Component:	No
Appeal Initiated Date:	Not reported
Appeal Resolution Date:	Not reported
Disposition Status Date:	Not reported
Disposition Status:	Not reported
Disposition Status Description:	Not reported
Consent/Final Order Sequence Number:	Not reported
Consent/Final Order Respondent Name:	Not reported

Map ID
 Direction
 Distance
 Elevation

MAP FINDINGS

Site

Database(s)

EDR ID Number
 EPA ID Number

SHERWIN WILLIAMS CO (Continued)

1000371369

Consent/Final Order Lead Agency:	Not reported
Enforcement Type:	WRITTEN INFORMAL
Enforcement Responsible Person:	Not reported
Enforcement Responsible Sub-Organization:	Not reported
SEP Sequence Number:	Not reported
SEP Expenditure Amount:	Not reported
SEP Scheduled Completion Date:	Not reported
SEP Actual Date:	Not reported
SEP Defaulted Date:	Not reported
SEP Type:	Not reported
SEP Type Description:	Not reported
Proposed Amount:	Not reported
Final Monetary Amount:	Not reported
Paid Amount:	Not reported
Final Count:	Not reported
Final Amount:	Not reported
Found Violation:	Yes
Agency Which Determined Violation:	EPA
Violation Short Description:	TSD - Financial Requirements
Date Violation was Determined:	19920214
Actual Return to Compliance Date:	19971106
Return to Compliance Qualifier:	Documented
Violation Responsible Agency:	EPA
Scheduled Compliance Date:	Not reported
Enforcement Identifier:	005
Date of Enforcement Action:	19971106
Enforcement Responsible Agency:	EPA
Enforcement Docket Number:	93-C-4267
Enforcement Attorney:	R5RP
Corrective Action Component:	No
Appeal Initiated Date:	Not reported
Appeal Resolution Date:	Not reported
Disposition Status Date:	Not reported
Disposition Status:	Not reported
Disposition Status Description:	Not reported
Consent/Final Order Sequence Number:	Not reported
Consent/Final Order Respondent Name:	Not reported
Consent/Final Order Lead Agency:	Not reported
Enforcement Type:	FINAL CIVIL JUDICIAL ACTION FOR COMPLIANCE AND/OR MONETARY PENALTY
Enforcement Responsible Person:	Not reported
Enforcement Responsible Sub-Organization:	MW
SEP Sequence Number:	2
SEP Expenditure Amount:	150000
SEP Scheduled Completion Date:	20021106
SEP Actual Date:	Not reported
SEP Defaulted Date:	Not reported
SEP Type:	ERE
SEP Type Description:	Environmental Restoration
Proposed Amount:	Not reported
Final Monetary Amount:	4700000
Paid Amount:	4700000
Final Count:	1
Final Amount:	4700000
Found Violation:	No
Agency Which Determined Violation:	Not reported

Map ID
Direction
Distance
Elevation

MAP FINDINGS

Site

Database(s)

EDR ID Number
EPA ID Number

SHERWIN WILLIAMS CO (Continued)

1000371369

Violation Short Description:	Not reported
Date Violation was Determined:	Not reported
Actual Return to Compliance Date:	Not reported
Return to Compliance Qualifier:	Not reported
Violation Responsible Agency:	Not reported
Scheduled Compliance Date:	Not reported
Enforcement Identifier:	Not reported
Date of Enforcement Action:	Not reported
Enforcement Responsible Agency:	Not reported
Enforcement Docket Number:	Not reported
Enforcement Attorney:	Not reported
Corrective Action Component:	Not reported
Appeal Initiated Date:	Not reported
Appeal Resolution Date:	Not reported
Disposition Status Date:	Not reported
Disposition Status:	Not reported
Disposition Status Description:	Not reported
Consent/Final Order Sequence Number:	Not reported
Consent/Final Order Respondent Name:	Not reported
Consent/Final Order Lead Agency:	Not reported
Enforcement Type:	Not reported
Enforcement Responsible Person:	Not reported
Enforcement Responsible Sub-Organization:	Not reported
SEP Sequence Number:	Not reported
SEP Expenditure Amount:	Not reported
SEP Scheduled Completion Date:	Not reported
SEP Actual Date:	Not reported
SEP Defaulted Date:	Not reported
SEP Type:	Not reported
SEP Type Description:	Not reported
Proposed Amount:	Not reported
Final Monetary Amount:	Not reported
Paid Amount:	Not reported
Final Count:	Not reported
Final Amount:	Not reported
Found Violation:	Yes
Agency Which Determined Violation:	EPA
Violation Short Description:	TSD - Financial Requirements
Date Violation was Determined:	19920214
Actual Return to Compliance Date:	19971106
Return to Compliance Qualifier:	Documented
Violation Responsible Agency:	EPA
Scheduled Compliance Date:	Not reported
Enforcement Identifier:	005
Date of Enforcement Action:	19971106
Enforcement Responsible Agency:	EPA
Enforcement Docket Number:	93-C-4267
Enforcement Attorney:	R5RP
Corrective Action Component:	No
Appeal Initiated Date:	Not reported
Appeal Resolution Date:	Not reported
Disposition Status Date:	Not reported
Disposition Status:	Not reported
Disposition Status Description:	Not reported
Consent/Final Order Sequence Number:	Not reported
Consent/Final Order Respondent Name:	Not reported

Map ID
Direction
Distance
Elevation

MAP FINDINGS

Site

Database(s)

EDR ID Number
EPA ID Number

SHERWIN WILLIAMS CO (Continued)

1000371369

Consent/Final Order Lead Agency: Not reported
Enforcement Type: FINAL CIVIL JUDICIAL ACTION FOR COMPLIANCE AND/OR MONETARY PENALTY
Enforcement Responsible Person: Not reported
Enforcement Responsible Sub-Organization: MW
SEP Sequence Number: 1
SEP Expenditure Amount: 950000
SEP Scheduled Completion Date: 20021106
SEP Actual Date: Not reported
SEP Defaulted Date: Not reported
SEP Type: ERE
SEP Type Description: Environmental Restoration
Proposed Amount: Not reported
Final Monetary Amount: 4700000
Paid Amount: 4700000
Final Count: 1
Final Amount: 4700000

Found Violation: Yes
Agency Which Determined Violation: EPA
Violation Short Description: TSD - Tank System Standards
Date Violation was Determined: 19920214
Actual Return to Compliance Date: 19971106
Return to Compliance Qualifier: Documented
Violation Responsible Agency: EPA
Scheduled Compliance Date: Not reported
Enforcement Identifier: 005
Date of Enforcement Action: 19971106
Enforcement Responsible Agency: EPA
Enforcement Docket Number: 93-C-4267
Enforcement Attorney: R5RP
Corrective Action Component: No
Appeal Initiated Date: Not reported
Appeal Resolution Date: Not reported
Disposition Status Date: Not reported
Disposition Status: Not reported
Disposition Status Description: Not reported
Consent/Final Order Sequence Number: Not reported
Consent/Final Order Respondent Name: Not reported
Consent/Final Order Lead Agency: Not reported
Enforcement Type: FINAL CIVIL JUDICIAL ACTION FOR COMPLIANCE AND/OR MONETARY PENALTY
Enforcement Responsible Person: Not reported
Enforcement Responsible Sub-Organization: MW
SEP Sequence Number: 1
SEP Expenditure Amount: 950000
SEP Scheduled Completion Date: 20021106
SEP Actual Date: Not reported
SEP Defaulted Date: Not reported
SEP Type: ERE
SEP Type Description: Environmental Restoration
Proposed Amount: Not reported
Final Monetary Amount: 4700000
Paid Amount: 4700000
Final Count: 1
Final Amount: 4700000

Found Violation: No
Agency Which Determined Violation: Not reported

Map ID
 Direction
 Distance
 Elevation

MAP FINDINGS

Site

Database(s)

EDR ID Number
 EPA ID Number

SHERWIN WILLIAMS CO (Continued)

1000371369

Violation Short Description:	Not reported
Date Violation was Determined:	Not reported
Actual Return to Compliance Date:	Not reported
Return to Compliance Qualifier:	Not reported
Violation Responsible Agency:	Not reported
Scheduled Compliance Date:	Not reported
Enforcement Identifier:	Not reported
Date of Enforcement Action:	Not reported
Enforcement Responsible Agency:	Not reported
Enforcement Docket Number:	Not reported
Enforcement Attorney:	Not reported
Corrective Action Component:	Not reported
Appeal Initiated Date:	Not reported
Appeal Resolution Date:	Not reported
Disposition Status Date:	Not reported
Disposition Status:	Not reported
Disposition Status Description:	Not reported
Consent/Final Order Sequence Number:	Not reported
Consent/Final Order Respondent Name:	Not reported
Consent/Final Order Lead Agency:	Not reported
Enforcement Type:	Not reported
Enforcement Responsible Person:	Not reported
Enforcement Responsible Sub-Organization:	Not reported
SEP Sequence Number:	Not reported
SEP Expenditure Amount:	Not reported
SEP Scheduled Completion Date:	Not reported
SEP Actual Date:	Not reported
SEP Defaulted Date:	Not reported
SEP Type:	Not reported
SEP Type Description:	Not reported
Proposed Amount:	Not reported
Final Monetary Amount:	Not reported
Paid Amount:	Not reported
Final Count:	Not reported
Final Amount:	Not reported
Found Violation:	Yes
Agency Which Determined Violation:	State
Violation Short Description:	TSD IS-Ground-Water Monitoring
Date Violation was Determined:	19831103
Actual Return to Compliance Date:	19840406
Return to Compliance Qualifier:	Observed
Violation Responsible Agency:	State
Scheduled Compliance Date:	Not reported
Enforcement Identifier:	001
Date of Enforcement Action:	19831201
Enforcement Responsible Agency:	State
Enforcement Docket Number:	Not reported
Enforcement Attorney:	Not reported
Corrective Action Component:	No
Appeal Initiated Date:	Not reported
Appeal Resolution Date:	Not reported
Disposition Status Date:	Not reported
Disposition Status:	Not reported
Disposition Status Description:	Not reported
Consent/Final Order Sequence Number:	Not reported
Consent/Final Order Respondent Name:	Not reported

Map ID
Direction
Distance
Elevation

MAP FINDINGS

Site

Database(s)

EDR ID Number
EPA ID Number

SHERWIN WILLIAMS CO (Continued)

1000371369

Consent/Final Order Lead Agency:	Not reported
Enforcement Type:	WRITTEN INFORMAL
Enforcement Responsible Person:	ILCL
Enforcement Responsible Sub-Organization:	F2
SEP Sequence Number:	Not reported
SEP Expenditure Amount:	Not reported
SEP Scheduled Completion Date:	Not reported
SEP Actual Date:	Not reported
SEP Defaulted Date:	Not reported
SEP Type:	Not reported
SEP Type Description:	Not reported
Proposed Amount:	Not reported
Final Monetary Amount:	Not reported
Paid Amount:	Not reported
Final Count:	Not reported
Final Amount:	Not reported
Found Violation:	Yes
Agency Which Determined Violation:	State
Violation Short Description:	Generators - General
Date Violation was Determined:	19840919
Actual Return to Compliance Date:	19841221
Return to Compliance Qualifier:	Observed
Violation Responsible Agency:	State
Scheduled Compliance Date:	19841130
Enforcement Identifier:	008
Date of Enforcement Action:	19841115
Enforcement Responsible Agency:	State
Enforcement Docket Number:	Not reported
Enforcement Attorney:	Not reported
Corrective Action Component:	No
Appeal Initiated Date:	Not reported
Appeal Resolution Date:	Not reported
Disposition Status Date:	Not reported
Disposition Status:	Not reported
Disposition Status Description:	Not reported
Consent/Final Order Sequence Number:	Not reported
Consent/Final Order Respondent Name:	Not reported
Consent/Final Order Lead Agency:	Not reported
Enforcement Type:	WRITTEN INFORMAL
Enforcement Responsible Person:	Not reported
Enforcement Responsible Sub-Organization:	Not reported
SEP Sequence Number:	Not reported
SEP Expenditure Amount:	Not reported
SEP Scheduled Completion Date:	Not reported
SEP Actual Date:	Not reported
SEP Defaulted Date:	Not reported
SEP Type:	Not reported
SEP Type Description:	Not reported
Proposed Amount:	Not reported
Final Monetary Amount:	Not reported
Paid Amount:	Not reported
Final Count:	Not reported
Final Amount:	Not reported
Found Violation:	Yes
Agency Which Determined Violation:	EPA

Map ID
Direction
Distance
Elevation

MAP FINDINGS

Site

Database(s)

EDR ID Number
EPA ID Number

SHERWIN WILLIAMS CO (Continued)

1000371369

Violation Short Description:	TSD - Closure/Post-Closure
Date Violation was Determined:	19920214
Actual Return to Compliance Date:	19971106
Return to Compliance Qualifier:	Documented
Violation Responsible Agency:	EPA
Scheduled Compliance Date:	Not reported
Enforcement Identifier:	005
Date of Enforcement Action:	19971106
Enforcement Responsible Agency:	EPA
Enforcement Docket Number:	93-C-4267
Enforcement Attorney:	R5RP
Corrective Action Component:	No
Appeal Initiated Date:	Not reported
Appeal Resolution Date:	Not reported
Disposition Status Date:	Not reported
Disposition Status:	Not reported
Disposition Status Description:	Not reported
Consent/Final Order Sequence Number:	Not reported
Consent/Final Order Respondent Name:	Not reported
Consent/Final Order Lead Agency:	Not reported
Enforcement Type:	FINAL CIVIL JUDICIAL ACTION FOR COMPLIANCE AND/OR MONETARY PENALTY
Enforcement Responsible Person:	Not reported
Enforcement Responsible Sub-Organization:	MW
SEP Sequence Number:	2
SEP Expenditure Amount:	150000
SEP Scheduled Completion Date:	20021106
SEP Actual Date:	Not reported
SEP Defaulted Date:	Not reported
SEP Type:	ERE
SEP Type Description:	Environmental Restoration
Proposed Amount:	Not reported
Final Monetary Amount:	4700000
Paid Amount:	4700000
Final Count:	1
Final Amount:	4700000
Found Violation:	Yes
Agency Which Determined Violation:	EPA
Violation Short Description:	TSD - Tank System Standards
Date Violation was Determined:	19920214
Actual Return to Compliance Date:	19971106
Return to Compliance Qualifier:	Documented
Violation Responsible Agency:	EPA
Scheduled Compliance Date:	Not reported
Enforcement Identifier:	004
Date of Enforcement Action:	19930716
Enforcement Responsible Agency:	EPA
Enforcement Docket Number:	93-C-4267
Enforcement Attorney:	R5RP
Corrective Action Component:	No
Appeal Initiated Date:	Not reported
Appeal Resolution Date:	Not reported
Disposition Status Date:	Not reported
Disposition Status:	Not reported
Disposition Status Description:	Not reported
Consent/Final Order Sequence Number:	Not reported
Consent/Final Order Respondent Name:	Not reported

Map ID
Direction
Distance
Elevation

MAP FINDINGS

Site

Database(s)

EDR ID Number
EPA ID Number

SHERWIN WILLIAMS CO (Continued)

1000371369

Consent/Final Order Lead Agency:	Not reported
Enforcement Type:	INITIAL CIVIL JUDICIAL ACTION FOR COMPLIANCE AND/OR MONETARY PENALTY
Enforcement Responsible Person:	R5WF
Enforcement Responsible Sub-Organization:	MW
SEP Sequence Number:	Not reported
SEP Expenditure Amount:	Not reported
SEP Scheduled Completion Date:	Not reported
SEP Actual Date:	Not reported
SEP Defaulted Date:	Not reported
SEP Type:	Not reported
SEP Type Description:	Not reported
Proposed Amount:	Not reported
Final Monetary Amount:	Not reported
Paid Amount:	Not reported
Final Count:	Not reported
Final Amount:	Not reported
Found Violation:	Yes
Agency Which Determined Violation:	State
Violation Short Description:	Generators - General
Date Violation was Determined:	19840817
Actual Return to Compliance Date:	19841221
Return to Compliance Qualifier:	Observed
Violation Responsible Agency:	State
Scheduled Compliance Date:	19841020
Enforcement Identifier:	010
Date of Enforcement Action:	19840920
Enforcement Responsible Agency:	State
Enforcement Docket Number:	Not reported
Enforcement Attorney:	Not reported
Corrective Action Component:	No
Appeal Initiated Date:	Not reported
Appeal Resolution Date:	Not reported
Disposition Status Date:	Not reported
Disposition Status:	Not reported
Disposition Status Description:	Not reported
Consent/Final Order Sequence Number:	Not reported
Consent/Final Order Respondent Name:	Not reported
Consent/Final Order Lead Agency:	Not reported
Enforcement Type:	WRITTEN INFORMAL
Enforcement Responsible Person:	Not reported
Enforcement Responsible Sub-Organization:	Not reported
SEP Sequence Number:	Not reported
SEP Expenditure Amount:	Not reported
SEP Scheduled Completion Date:	Not reported
SEP Actual Date:	Not reported
SEP Defaulted Date:	Not reported
SEP Type:	Not reported
SEP Type Description:	Not reported
Proposed Amount:	Not reported
Final Monetary Amount:	Not reported
Paid Amount:	Not reported
Final Count:	Not reported
Final Amount:	Not reported
Found Violation:	Yes
Agency Which Determined Violation:	State

Map ID
Direction
Distance
Elevation

MAP FINDINGS

Site

Database(s)

EDR ID Number
EPA ID Number

SHERWIN WILLIAMS CO (Continued)

1000371369

Violation Short Description:	TSD IS-Manifest/Records/Reporting
Date Violation was Determined:	20070123
Actual Return to Compliance Date:	Not reported
Return to Compliance Qualifier:	Not reported
Violation Responsible Agency:	EPA
Scheduled Compliance Date:	Not reported
Enforcement Identifier:	Not reported
Date of Enforcement Action:	Not reported
Enforcement Responsible Agency:	Not reported
Enforcement Docket Number:	Not reported
Enforcement Attorney:	Not reported
Corrective Action Component:	Not reported
Appeal Initiated Date:	Not reported
Appeal Resolution Date:	Not reported
Disposition Status Date:	Not reported
Disposition Status:	Not reported
Disposition Status Description:	Not reported
Consent/Final Order Sequence Number:	Not reported
Consent/Final Order Respondent Name:	Not reported
Consent/Final Order Lead Agency:	Not reported
Enforcement Type:	Not reported
Enforcement Responsible Person:	Not reported
Enforcement Responsible Sub-Organization:	Not reported
SEP Sequence Number:	Not reported
SEP Expenditure Amount:	Not reported
SEP Scheduled Completion Date:	Not reported
SEP Actual Date:	Not reported
SEP Defaulted Date:	Not reported
SEP Type:	Not reported
SEP Type Description:	Not reported
Proposed Amount:	Not reported
Final Monetary Amount:	Not reported
Paid Amount:	Not reported
Final Count:	Not reported
Final Amount:	Not reported
Found Violation:	Yes
Agency Which Determined Violation:	EPA
Violation Short Description:	TSD - Financial Requirements
Date Violation was Determined:	19920214
Actual Return to Compliance Date:	19971106
Return to Compliance Qualifier:	Documented
Violation Responsible Agency:	EPA
Scheduled Compliance Date:	Not reported
Enforcement Identifier:	005
Date of Enforcement Action:	19971106
Enforcement Responsible Agency:	EPA
Enforcement Docket Number:	93-C-4267
Enforcement Attorney:	R5RP
Corrective Action Component:	No
Appeal Initiated Date:	Not reported
Appeal Resolution Date:	Not reported
Disposition Status Date:	Not reported
Disposition Status:	Not reported
Disposition Status Description:	Not reported
Consent/Final Order Sequence Number:	Not reported
Consent/Final Order Respondent Name:	Not reported

Map ID
Direction
Distance
Elevation

MAP FINDINGS

Site

Database(s)

EDR ID Number
EPA ID Number

SHERWIN WILLIAMS CO (Continued)

1000371369

Consent/Final Order Lead Agency: Not reported
Enforcement Type: FINAL CIVIL JUDICIAL ACTION FOR COMPLIANCE AND/OR MONETARY PENALTY
Enforcement Responsible Person: Not reported
Enforcement Responsible Sub-Organization: MW
SEP Sequence Number: 2
SEP Expenditure Amount: 150000
SEP Scheduled Completion Date: 20021106
SEP Actual Date: Not reported
SEP Defaulted Date: Not reported
SEP Type: ERE
SEP Type Description: Environmental Restoration
Proposed Amount: Not reported
Final Monetary Amount: 4700000
Paid Amount: 4700000
Final Count: 1
Final Amount: 4700000

Found Violation: Yes
Agency Which Determined Violation: EPA
Violation Short Description: TSD - Closure/Post-Closure
Date Violation was Determined: 19920214
Actual Return to Compliance Date: 19971106
Return to Compliance Qualifier: Documented
Violation Responsible Agency: EPA
Scheduled Compliance Date: Not reported
Enforcement Identifier: 005
Date of Enforcement Action: 19971106
Enforcement Responsible Agency: EPA
Enforcement Docket Number: 93-C-4267
Enforcement Attorney: R5RP
Corrective Action Component: No
Appeal Initiated Date: Not reported
Appeal Resolution Date: Not reported
Disposition Status Date: Not reported
Disposition Status: Not reported
Disposition Status Description: Not reported
Consent/Final Order Sequence Number: Not reported
Consent/Final Order Respondent Name: Not reported
Consent/Final Order Lead Agency: Not reported
Enforcement Type: FINAL CIVIL JUDICIAL ACTION FOR COMPLIANCE AND/OR MONETARY PENALTY
Enforcement Responsible Person: Not reported
Enforcement Responsible Sub-Organization: MW
SEP Sequence Number: 2
SEP Expenditure Amount: 150000
SEP Scheduled Completion Date: 20021106
SEP Actual Date: Not reported
SEP Defaulted Date: Not reported
SEP Type: ERE
SEP Type Description: Environmental Restoration
Proposed Amount: Not reported
Final Monetary Amount: 4700000
Paid Amount: 4700000
Final Count: 1
Final Amount: 4700000

Found Violation: Yes
Agency Which Determined Violation: EPA

Map ID
Direction
Distance
Elevation

MAP FINDINGS

Site

Database(s)

EDR ID Number
EPA ID Number

SHERWIN WILLIAMS CO (Continued)

1000371369

Violation Short Description:	Generators - General
Date Violation was Determined:	19920214
Actual Return to Compliance Date:	19971106
Return to Compliance Qualifier:	Documented
Violation Responsible Agency:	EPA
Scheduled Compliance Date:	Not reported
Enforcement Identifier:	005
Date of Enforcement Action:	19971106
Enforcement Responsible Agency:	EPA
Enforcement Docket Number:	93-C-4267
Enforcement Attorney:	R5RP
Corrective Action Component:	No
Appeal Initiated Date:	Not reported
Appeal Resolution Date:	Not reported
Disposition Status Date:	Not reported
Disposition Status:	Not reported
Disposition Status Description:	Not reported
Consent/Final Order Sequence Number:	Not reported
Consent/Final Order Respondent Name:	Not reported
Consent/Final Order Lead Agency:	Not reported
Enforcement Type:	FINAL CIVIL JUDICIAL ACTION FOR COMPLIANCE AND/OR MONETARY PENALTY
Enforcement Responsible Person:	Not reported
Enforcement Responsible Sub-Organization:	MW
SEP Sequence Number:	2
SEP Expenditure Amount:	150000
SEP Scheduled Completion Date:	20021106
SEP Actual Date:	Not reported
SEP Defaulted Date:	Not reported
SEP Type:	ERE
SEP Type Description:	Environmental Restoration
Proposed Amount:	Not reported
Final Monetary Amount:	4700000
Paid Amount:	4700000
Final Count:	1
Final Amount:	4700000
Found Violation:	Yes
Agency Which Determined Violation:	EPA
Violation Short Description:	TSD - Closure/Post-Closure
Date Violation was Determined:	19920214
Actual Return to Compliance Date:	19971106
Return to Compliance Qualifier:	Documented
Violation Responsible Agency:	EPA
Scheduled Compliance Date:	Not reported
Enforcement Identifier:	005
Date of Enforcement Action:	19971106
Enforcement Responsible Agency:	EPA
Enforcement Docket Number:	93-C-4267
Enforcement Attorney:	R5RP
Corrective Action Component:	No
Appeal Initiated Date:	Not reported
Appeal Resolution Date:	Not reported
Disposition Status Date:	Not reported
Disposition Status:	Not reported
Disposition Status Description:	Not reported
Consent/Final Order Sequence Number:	Not reported
Consent/Final Order Respondent Name:	Not reported

Map ID
Direction
Distance
Elevation

MAP FINDINGS

Site

Database(s)

EDR ID Number
EPA ID Number

SHERWIN WILLIAMS CO (Continued)

1000371369

Consent/Final Order Lead Agency: Not reported
Enforcement Type: FINAL CIVIL JUDICIAL ACTION FOR COMPLIANCE AND/OR MONETARY PENALTY
Enforcement Responsible Person: Not reported
Enforcement Responsible Sub-Organization: MW
SEP Sequence Number: 1
SEP Expenditure Amount: 950000
SEP Scheduled Completion Date: 20021106
SEP Actual Date: Not reported
SEP Defaulted Date: Not reported
SEP Type: ERE
SEP Type Description: Environmental Restoration
Proposed Amount: Not reported
Final Monetary Amount: 4700000
Paid Amount: 4700000
Final Count: 1
Final Amount: 4700000

Found Violation: Yes
Agency Which Determined Violation: EPA
Violation Short Description: TSD - Closure/Post-Closure
Date Violation was Determined: 19920214
Actual Return to Compliance Date: 19971106
Return to Compliance Qualifier: Documented
Violation Responsible Agency: EPA
Scheduled Compliance Date: Not reported
Enforcement Identifier: 005
Date of Enforcement Action: 19971106
Enforcement Responsible Agency: EPA
Enforcement Docket Number: 93-C-4267
Enforcement Attorney: R5RP
Corrective Action Component: No
Appeal Initiated Date: Not reported
Appeal Resolution Date: Not reported
Disposition Status Date: Not reported
Disposition Status: Not reported
Disposition Status Description: Not reported
Consent/Final Order Sequence Number: Not reported
Consent/Final Order Respondent Name: Not reported
Consent/Final Order Lead Agency: Not reported
Enforcement Type: FINAL CIVIL JUDICIAL ACTION FOR COMPLIANCE AND/OR MONETARY PENALTY
Enforcement Responsible Person: Not reported
Enforcement Responsible Sub-Organization: MW
SEP Sequence Number: 2
SEP Expenditure Amount: 150000
SEP Scheduled Completion Date: 20021106
SEP Actual Date: Not reported
SEP Defaulted Date: Not reported
SEP Type: ERE
SEP Type Description: Environmental Restoration
Proposed Amount: Not reported
Final Monetary Amount: 4700000
Paid Amount: 4700000
Final Count: 1
Final Amount: 4700000

Found Violation: Yes
Agency Which Determined Violation: State

Map ID
Direction
Distance
Elevation

MAP FINDINGS

Site

Database(s)

EDR ID Number
EPA ID Number

SHERWIN WILLIAMS CO (Continued)

1000371369

Violation Short Description:	Generators - General
Date Violation was Determined:	19840517
Actual Return to Compliance Date:	19841221
Return to Compliance Qualifier:	Observed
Violation Responsible Agency:	State
Scheduled Compliance Date:	19840220
Enforcement Identifier:	004
Date of Enforcement Action:	19840215
Enforcement Responsible Agency:	State
Enforcement Docket Number:	Not reported
Enforcement Attorney:	Not reported
Corrective Action Component:	No
Appeal Initiated Date:	Not reported
Appeal Resolution Date:	Not reported
Disposition Status Date:	Not reported
Disposition Status:	Not reported
Disposition Status Description:	Not reported
Consent/Final Order Sequence Number:	Not reported
Consent/Final Order Respondent Name:	Not reported
Consent/Final Order Lead Agency:	Not reported
Enforcement Type:	WRITTEN INFORMAL
Enforcement Responsible Person:	Not reported
Enforcement Responsible Sub-Organization:	Not reported
SEP Sequence Number:	Not reported
SEP Expenditure Amount:	Not reported
SEP Scheduled Completion Date:	Not reported
SEP Actual Date:	Not reported
SEP Defaulted Date:	Not reported
SEP Type:	Not reported
SEP Type Description:	Not reported
Proposed Amount:	Not reported
Final Monetary Amount:	Not reported
Paid Amount:	Not reported
Final Count:	Not reported
Final Amount:	Not reported
Found Violation:	Yes
Agency Which Determined Violation:	EPA
Violation Short Description:	Generators - General
Date Violation was Determined:	19920214
Actual Return to Compliance Date:	19971106
Return to Compliance Qualifier:	Documented
Violation Responsible Agency:	EPA
Scheduled Compliance Date:	Not reported
Enforcement Identifier:	005
Date of Enforcement Action:	19971106
Enforcement Responsible Agency:	EPA
Enforcement Docket Number:	93-C-4267
Enforcement Attorney:	R5RP
Corrective Action Component:	No
Appeal Initiated Date:	Not reported
Appeal Resolution Date:	Not reported
Disposition Status Date:	Not reported
Disposition Status:	Not reported
Disposition Status Description:	Not reported
Consent/Final Order Sequence Number:	Not reported
Consent/Final Order Respondent Name:	Not reported

Map ID
Direction
Distance
Elevation

MAP FINDINGS

Site

Database(s)

EDR ID Number
EPA ID Number

SHERWIN WILLIAMS CO (Continued)

1000371369

Consent/Final Order Lead Agency:	Not reported
Enforcement Type:	FINAL CIVIL JUDICIAL ACTION FOR COMPLIANCE AND/OR MONETARY PENALTY
Enforcement Responsible Person:	Not reported
Enforcement Responsible Sub-Organization:	MW
SEP Sequence Number:	2
SEP Expenditure Amount:	150000
SEP Scheduled Completion Date:	20021106
SEP Actual Date:	Not reported
SEP Defaulted Date:	Not reported
SEP Type:	ERE
SEP Type Description:	Environmental Restoration
Proposed Amount:	Not reported
Final Monetary Amount:	4700000
Paid Amount:	4700000
Final Count:	1
Final Amount:	4700000
Found Violation:	No
Agency Which Determined Violation:	Not reported
Violation Short Description:	Not reported
Date Violation was Determined:	Not reported
Actual Return to Compliance Date:	Not reported
Return to Compliance Qualifier:	Not reported
Violation Responsible Agency:	Not reported
Scheduled Compliance Date:	Not reported
Enforcement Identifier:	Not reported
Date of Enforcement Action:	Not reported
Enforcement Responsible Agency:	Not reported
Enforcement Docket Number:	Not reported
Enforcement Attorney:	Not reported
Corrective Action Component:	Not reported
Appeal Initiated Date:	Not reported
Appeal Resolution Date:	Not reported
Disposition Status Date:	Not reported
Disposition Status:	Not reported
Disposition Status Description:	Not reported
Consent/Final Order Sequence Number:	Not reported
Consent/Final Order Respondent Name:	Not reported
Consent/Final Order Lead Agency:	Not reported
Enforcement Type:	Not reported
Enforcement Responsible Person:	Not reported
Enforcement Responsible Sub-Organization:	Not reported
SEP Sequence Number:	Not reported
SEP Expenditure Amount:	Not reported
SEP Scheduled Completion Date:	Not reported
SEP Actual Date:	Not reported
SEP Defaulted Date:	Not reported
SEP Type:	Not reported
SEP Type Description:	Not reported
Proposed Amount:	Not reported
Final Monetary Amount:	Not reported
Paid Amount:	Not reported
Final Count:	Not reported
Final Amount:	Not reported
Found Violation:	Yes
Agency Which Determined Violation:	EPA

Map ID
Direction
Distance
Elevation

MAP FINDINGS

Site

Database(s)

EDR ID Number
EPA ID Number

SHERWIN WILLIAMS CO (Continued)

1000371369

Violation Short Description:	TSD - General
Date Violation was Determined:	19920214
Actual Return to Compliance Date:	19971106
Return to Compliance Qualifier:	Documented
Violation Responsible Agency:	EPA
Scheduled Compliance Date:	Not reported
Enforcement Identifier:	004
Date of Enforcement Action:	19930716
Enforcement Responsible Agency:	EPA
Enforcement Docket Number:	93-C-4267
Enforcement Attorney:	R5RP
Corrective Action Component:	No
Appeal Initiated Date:	Not reported
Appeal Resolution Date:	Not reported
Disposition Status Date:	Not reported
Disposition Status:	Not reported
Disposition Status Description:	Not reported
Consent/Final Order Sequence Number:	Not reported
Consent/Final Order Respondent Name:	Not reported
Consent/Final Order Lead Agency:	Not reported
Enforcement Type:	INITIAL CIVIL JUDICIAL ACTION FOR COMPLIANCE AND/OR MONETARY PENALTY
Enforcement Responsible Person:	R5WF
Enforcement Responsible Sub-Organization:	MW
SEP Sequence Number:	Not reported
SEP Expenditure Amount:	Not reported
SEP Scheduled Completion Date:	Not reported
SEP Actual Date:	Not reported
SEP Defaulted Date:	Not reported
SEP Type:	Not reported
SEP Type Description:	Not reported
Proposed Amount:	Not reported
Final Monetary Amount:	Not reported
Paid Amount:	Not reported
Final Count:	Not reported
Final Amount:	Not reported
Found Violation:	No
Agency Which Determined Violation:	Not reported
Violation Short Description:	Not reported
Date Violation was Determined:	Not reported
Actual Return to Compliance Date:	Not reported
Return to Compliance Qualifier:	Not reported
Violation Responsible Agency:	Not reported
Scheduled Compliance Date:	Not reported
Enforcement Identifier:	Not reported
Date of Enforcement Action:	Not reported
Enforcement Responsible Agency:	Not reported
Enforcement Docket Number:	Not reported
Enforcement Attorney:	Not reported
Corrective Action Component:	Not reported
Appeal Initiated Date:	Not reported
Appeal Resolution Date:	Not reported
Disposition Status Date:	Not reported
Disposition Status:	Not reported
Disposition Status Description:	Not reported
Consent/Final Order Sequence Number:	Not reported
Consent/Final Order Respondent Name:	Not reported

Map ID
Direction
Distance
Elevation

MAP FINDINGS

Site

Database(s)

EDR ID Number
EPA ID Number

SHERWIN WILLIAMS CO (Continued)

1000371369

Consent/Final Order Lead Agency:	Not reported
Enforcement Type:	Not reported
Enforcement Responsible Person:	Not reported
Enforcement Responsible Sub-Organization:	Not reported
SEP Sequence Number:	Not reported
SEP Expenditure Amount:	Not reported
SEP Scheduled Completion Date:	Not reported
SEP Actual Date:	Not reported
SEP Defaulted Date:	Not reported
SEP Type:	Not reported
SEP Type Description:	Not reported
Proposed Amount:	Not reported
Final Monetary Amount:	Not reported
Paid Amount:	Not reported
Final Count:	Not reported
Final Amount:	Not reported
Found Violation:	Yes
Agency Which Determined Violation:	EPA
Violation Short Description:	TSD - Financial Requirements
Date Violation was Determined:	19920214
Actual Return to Compliance Date:	19971106
Return to Compliance Qualifier:	Documented
Violation Responsible Agency:	EPA
Scheduled Compliance Date:	Not reported
Enforcement Identifier:	004
Date of Enforcement Action:	19930716
Enforcement Responsible Agency:	EPA
Enforcement Docket Number:	93-C-4267
Enforcement Attorney:	R5RP
Corrective Action Component:	No
Appeal Initiated Date:	Not reported
Appeal Resolution Date:	Not reported
Disposition Status Date:	Not reported
Disposition Status:	Not reported
Disposition Status Description:	Not reported
Consent/Final Order Sequence Number:	Not reported
Consent/Final Order Respondent Name:	Not reported
Consent/Final Order Lead Agency:	Not reported
Enforcement Type:	INITIAL CIVIL JUDICIAL ACTION FOR COMPLIANCE AND/OR MONETARY PENALTY
Enforcement Responsible Person:	R5WF
Enforcement Responsible Sub-Organization:	MW
SEP Sequence Number:	Not reported
SEP Expenditure Amount:	Not reported
SEP Scheduled Completion Date:	Not reported
SEP Actual Date:	Not reported
SEP Defaulted Date:	Not reported
SEP Type:	Not reported
SEP Type Description:	Not reported
Proposed Amount:	Not reported
Final Monetary Amount:	Not reported
Paid Amount:	Not reported
Final Count:	Not reported
Final Amount:	Not reported
Found Violation:	Yes
Agency Which Determined Violation:	State

Map ID
Direction
Distance
Elevation

MAP FINDINGS

Site

Database(s)

EDR ID Number
EPA ID Number

SHERWIN WILLIAMS CO (Continued)

1000371369

Violation Short Description:	TSD IS-Manifest/Records/Reporting
Date Violation was Determined:	20070123
Actual Return to Compliance Date:	Not reported
Return to Compliance Qualifier:	Not reported
Violation Responsible Agency:	EPA
Scheduled Compliance Date:	Not reported
Enforcement Identifier:	DV1
Date of Enforcement Action:	20080409
Enforcement Responsible Agency:	State
Enforcement Docket Number:	Not reported
Enforcement Attorney:	Not reported
Corrective Action Component:	No
Appeal Initiated Date:	Not reported
Appeal Resolution Date:	Not reported
Disposition Status Date:	Not reported
Disposition Status:	Not reported
Disposition Status Description:	Not reported
Consent/Final Order Sequence Number:	Not reported
Consent/Final Order Respondent Name:	Not reported
Consent/Final Order Lead Agency:	Not reported
Enforcement Type:	VIOLATION NOTICE (VN)
Enforcement Responsible Person:	RLM
Enforcement Responsible Sub-Organization:	R2
SEP Sequence Number:	Not reported
SEP Expenditure Amount:	Not reported
SEP Scheduled Completion Date:	Not reported
SEP Actual Date:	Not reported
SEP Defaulted Date:	Not reported
SEP Type:	Not reported
SEP Type Description:	Not reported
Proposed Amount:	Not reported
Final Monetary Amount:	Not reported
Paid Amount:	Not reported
Final Count:	Not reported
Final Amount:	Not reported
Found Violation:	Yes
Agency Which Determined Violation:	State
Violation Short Description:	TSD IS-Ground-Water Monitoring
Date Violation was Determined:	19831103
Actual Return to Compliance Date:	19840406
Return to Compliance Qualifier:	Observed
Violation Responsible Agency:	State
Scheduled Compliance Date:	Not reported
Enforcement Identifier:	001
Date of Enforcement Action:	19831201
Enforcement Responsible Agency:	State
Enforcement Docket Number:	Not reported
Enforcement Attorney:	Not reported
Corrective Action Component:	No
Appeal Initiated Date:	Not reported
Appeal Resolution Date:	Not reported
Disposition Status Date:	Not reported
Disposition Status:	Not reported
Disposition Status Description:	Not reported
Consent/Final Order Sequence Number:	Not reported
Consent/Final Order Respondent Name:	Not reported

Map ID
Direction
Distance
Elevation

MAP FINDINGS

Site

Database(s)

EDR ID Number
EPA ID Number

SHERWIN WILLIAMS CO (Continued)

1000371369

Consent/Final Order Lead Agency: Not reported
Enforcement Type: WRITTEN INFORMAL
Enforcement Responsible Person: ILCL
Enforcement Responsible Sub-Organization: F2
SEP Sequence Number: Not reported
SEP Expenditure Amount: Not reported
SEP Scheduled Completion Date: Not reported
SEP Actual Date: Not reported
SEP Defaulted Date: Not reported
SEP Type: Not reported
SEP Type Description: Not reported
Proposed Amount: Not reported
Final Monetary Amount: Not reported
Paid Amount: Not reported
Final Count: Not reported
Final Amount: Not reported

Found Violation: Yes
Agency Which Determined Violation: EPA
Violation Short Description: TSD - Closure/Post-Closure
Date Violation was Determined: 19920214
Actual Return to Compliance Date: 19971106
Return to Compliance Qualifier: Documented
Violation Responsible Agency: EPA
Scheduled Compliance Date: Not reported
Enforcement Identifier: 005
Date of Enforcement Action: 19971106
Enforcement Responsible Agency: EPA
Enforcement Docket Number: 93-C-4267
Enforcement Attorney: R5RP
Corrective Action Component: No
Appeal Initiated Date: Not reported
Appeal Resolution Date: Not reported
Disposition Status Date: Not reported
Disposition Status: Not reported
Disposition Status Description: Not reported
Consent/Final Order Sequence Number: Not reported
Consent/Final Order Respondent Name: Not reported
Consent/Final Order Lead Agency: Not reported
Enforcement Type: FINAL CIVIL JUDICIAL ACTION FOR COMPLIANCE AND/OR MONETARY PENALTY
Enforcement Responsible Person: Not reported
Enforcement Responsible Sub-Organization: MW
SEP Sequence Number: 2
SEP Expenditure Amount: 150000
SEP Scheduled Completion Date: 20021106
SEP Actual Date: Not reported
SEP Defaulted Date: Not reported
SEP Type: ERE
SEP Type Description: Environmental Restoration
Proposed Amount: Not reported
Final Monetary Amount: 4700000
Paid Amount: 4700000
Final Count: 1
Final Amount: 4700000

Found Violation: Yes
Agency Which Determined Violation: State

Map ID
Direction
Distance
Elevation

MAP FINDINGS

Site

Database(s)

EDR ID Number
EPA ID Number

SHERWIN WILLIAMS CO (Continued)

1000371369

Violation Short Description:	Generators - General
Date Violation was Determined:	19861010
Actual Return to Compliance Date:	19870226
Return to Compliance Qualifier:	Observed
Violation Responsible Agency:	State
Scheduled Compliance Date:	Not reported
Enforcement Identifier:	024
Date of Enforcement Action:	19861223
Enforcement Responsible Agency:	State
Enforcement Docket Number:	Not reported
Enforcement Attorney:	Not reported
Corrective Action Component:	No
Appeal Initiated Date:	Not reported
Appeal Resolution Date:	Not reported
Disposition Status Date:	Not reported
Disposition Status:	Not reported
Disposition Status Description:	Not reported
Consent/Final Order Sequence Number:	Not reported
Consent/Final Order Respondent Name:	Not reported
Consent/Final Order Lead Agency:	Not reported
Enforcement Type:	WRITTEN INFORMAL
Enforcement Responsible Person:	ILGB
Enforcement Responsible Sub-Organization:	F2
SEP Sequence Number:	Not reported
SEP Expenditure Amount:	Not reported
SEP Scheduled Completion Date:	Not reported
SEP Actual Date:	Not reported
SEP Defaulted Date:	Not reported
SEP Type:	Not reported
SEP Type Description:	Not reported
Proposed Amount:	Not reported
Final Monetary Amount:	Not reported
Paid Amount:	Not reported
Final Count:	Not reported
Final Amount:	Not reported
Found Violation:	Yes
Agency Which Determined Violation:	EPA
Violation Short Description:	LDR - General
Date Violation was Determined:	19920214
Actual Return to Compliance Date:	19971106
Return to Compliance Qualifier:	Documented
Violation Responsible Agency:	EPA
Scheduled Compliance Date:	Not reported
Enforcement Identifier:	005
Date of Enforcement Action:	19971106
Enforcement Responsible Agency:	EPA
Enforcement Docket Number:	93-C-4267
Enforcement Attorney:	R5RP
Corrective Action Component:	No
Appeal Initiated Date:	Not reported
Appeal Resolution Date:	Not reported
Disposition Status Date:	Not reported
Disposition Status:	Not reported
Disposition Status Description:	Not reported
Consent/Final Order Sequence Number:	Not reported
Consent/Final Order Respondent Name:	Not reported

Map ID
Direction
Distance
Elevation

MAP FINDINGS

Site

Database(s)

EDR ID Number
EPA ID Number

SHERWIN WILLIAMS CO (Continued)

1000371369

Consent/Final Order Lead Agency:	Not reported
Enforcement Type:	FINAL CIVIL JUDICIAL ACTION FOR COMPLIANCE AND/OR MONETARY PENALTY
Enforcement Responsible Person:	Not reported
Enforcement Responsible Sub-Organization:	MW
SEP Sequence Number:	2
SEP Expenditure Amount:	150000
SEP Scheduled Completion Date:	20021106
SEP Actual Date:	Not reported
SEP Defaulted Date:	Not reported
SEP Type:	ERE
SEP Type Description:	Environmental Restoration
Proposed Amount:	Not reported
Final Monetary Amount:	4700000
Paid Amount:	4700000
Final Count:	1
Final Amount:	4700000
Found Violation:	Yes
Agency Which Determined Violation:	State
Violation Short Description:	TSD - Preparedness and Prevention
Date Violation was Determined:	19860117
Actual Return to Compliance Date:	19941021
Return to Compliance Qualifier:	Observed
Violation Responsible Agency:	State
Scheduled Compliance Date:	Not reported
Enforcement Identifier:	Not reported
Date of Enforcement Action:	Not reported
Enforcement Responsible Agency:	Not reported
Enforcement Docket Number:	Not reported
Enforcement Attorney:	Not reported
Corrective Action Component:	Not reported
Appeal Initiated Date:	Not reported
Appeal Resolution Date:	Not reported
Disposition Status Date:	Not reported
Disposition Status:	Not reported
Disposition Status Description:	Not reported
Consent/Final Order Sequence Number:	Not reported
Consent/Final Order Respondent Name:	Not reported
Consent/Final Order Lead Agency:	Not reported
Enforcement Type:	Not reported
Enforcement Responsible Person:	Not reported
Enforcement Responsible Sub-Organization:	Not reported
SEP Sequence Number:	Not reported
SEP Expenditure Amount:	Not reported
SEP Scheduled Completion Date:	Not reported
SEP Actual Date:	Not reported
SEP Defaulted Date:	Not reported
SEP Type:	Not reported
SEP Type Description:	Not reported
Proposed Amount:	Not reported
Final Monetary Amount:	Not reported
Paid Amount:	Not reported
Final Count:	Not reported
Final Amount:	Not reported
Found Violation:	Yes
Agency Which Determined Violation:	State

Map ID
Direction
Distance
Elevation

MAP FINDINGS

Site

Database(s)

EDR ID Number
EPA ID Number

SHERWIN WILLIAMS CO (Continued)

1000371369

Violation Short Description:	Federal or State Statute
Date Violation was Determined:	20070123
Actual Return to Compliance Date:	Not reported
Return to Compliance Qualifier:	Not reported
Violation Responsible Agency:	EPA
Scheduled Compliance Date:	Not reported
Enforcement Identifier:	DV1
Date of Enforcement Action:	20080409
Enforcement Responsible Agency:	State
Enforcement Docket Number:	Not reported
Enforcement Attorney:	Not reported
Corrective Action Component:	No
Appeal Initiated Date:	Not reported
Appeal Resolution Date:	Not reported
Disposition Status Date:	Not reported
Disposition Status:	Not reported
Disposition Status Description:	Not reported
Consent/Final Order Sequence Number:	Not reported
Consent/Final Order Respondent Name:	Not reported
Consent/Final Order Lead Agency:	Not reported
Enforcement Type:	VIOLATION NOTICE (VN)
Enforcement Responsible Person:	RLM
Enforcement Responsible Sub-Organization:	R2
SEP Sequence Number:	Not reported
SEP Expenditure Amount:	Not reported
SEP Scheduled Completion Date:	Not reported
SEP Actual Date:	Not reported
SEP Defaulted Date:	Not reported
SEP Type:	Not reported
SEP Type Description:	Not reported
Proposed Amount:	Not reported
Final Monetary Amount:	Not reported
Paid Amount:	Not reported
Final Count:	Not reported
Final Amount:	Not reported
Found Violation:	Yes
Agency Which Determined Violation:	EPA
Violation Short Description:	TSD - Closure/Post-Closure
Date Violation was Determined:	19920214
Actual Return to Compliance Date:	19971106
Return to Compliance Qualifier:	Documented
Violation Responsible Agency:	EPA
Scheduled Compliance Date:	Not reported
Enforcement Identifier:	004
Date of Enforcement Action:	19930716
Enforcement Responsible Agency:	EPA
Enforcement Docket Number:	93-C-4267
Enforcement Attorney:	R5RP
Corrective Action Component:	No
Appeal Initiated Date:	Not reported
Appeal Resolution Date:	Not reported
Disposition Status Date:	Not reported
Disposition Status:	Not reported
Disposition Status Description:	Not reported
Consent/Final Order Sequence Number:	Not reported
Consent/Final Order Respondent Name:	Not reported

Map ID
Direction
Distance
Elevation

MAP FINDINGS

Site

Database(s)

EDR ID Number
EPA ID Number

SHERWIN WILLIAMS CO (Continued)

1000371369

Consent/Final Order Lead Agency:	Not reported
Enforcement Type:	INITIAL CIVIL JUDICIAL ACTION FOR COMPLIANCE AND/OR MONETARY PENALTY
Enforcement Responsible Person:	R5WF
Enforcement Responsible Sub-Organization:	MW
SEP Sequence Number:	Not reported
SEP Expenditure Amount:	Not reported
SEP Scheduled Completion Date:	Not reported
SEP Actual Date:	Not reported
SEP Defaulted Date:	Not reported
SEP Type:	Not reported
SEP Type Description:	Not reported
Proposed Amount:	Not reported
Final Monetary Amount:	Not reported
Paid Amount:	Not reported
Final Count:	Not reported
Final Amount:	Not reported
Found Violation:	Yes
Agency Which Determined Violation:	State
Violation Short Description:	TSD IS-Manifest/Records/Reporting
Date Violation was Determined:	20070123
Actual Return to Compliance Date:	Not reported
Return to Compliance Qualifier:	Not reported
Violation Responsible Agency:	EPA
Scheduled Compliance Date:	Not reported
Enforcement Identifier:	DV1
Date of Enforcement Action:	20080409
Enforcement Responsible Agency:	State
Enforcement Docket Number:	Not reported
Enforcement Attorney:	Not reported
Corrective Action Component:	No
Appeal Initiated Date:	Not reported
Appeal Resolution Date:	Not reported
Disposition Status Date:	Not reported
Disposition Status:	Not reported
Disposition Status Description:	Not reported
Consent/Final Order Sequence Number:	Not reported
Consent/Final Order Respondent Name:	Not reported
Consent/Final Order Lead Agency:	Not reported
Enforcement Type:	VIOLATION NOTICE (VN)
Enforcement Responsible Person:	RLM
Enforcement Responsible Sub-Organization:	R2
SEP Sequence Number:	Not reported
SEP Expenditure Amount:	Not reported
SEP Scheduled Completion Date:	Not reported
SEP Actual Date:	Not reported
SEP Defaulted Date:	Not reported
SEP Type:	Not reported
SEP Type Description:	Not reported
Proposed Amount:	Not reported
Final Monetary Amount:	Not reported
Paid Amount:	Not reported
Final Count:	Not reported
Final Amount:	Not reported
Found Violation:	Yes
Agency Which Determined Violation:	EPA

Map ID
Direction
Distance
Elevation

MAP FINDINGS

Site

Database(s)

EDR ID Number
EPA ID Number

SHERWIN WILLIAMS CO (Continued)

1000371369

Violation Short Description:	TSD - Closure/Post-Closure
Date Violation was Determined:	19920214
Actual Return to Compliance Date:	19971106
Return to Compliance Qualifier:	Documented
Violation Responsible Agency:	EPA
Scheduled Compliance Date:	Not reported
Enforcement Identifier:	005
Date of Enforcement Action:	19971106
Enforcement Responsible Agency:	EPA
Enforcement Docket Number:	93-C-4267
Enforcement Attorney:	R5RP
Corrective Action Component:	No
Appeal Initiated Date:	Not reported
Appeal Resolution Date:	Not reported
Disposition Status Date:	Not reported
Disposition Status:	Not reported
Disposition Status Description:	Not reported
Consent/Final Order Sequence Number:	Not reported
Consent/Final Order Respondent Name:	Not reported
Consent/Final Order Lead Agency:	Not reported
Enforcement Type:	FINAL CIVIL JUDICIAL ACTION FOR COMPLIANCE AND/OR MONETARY PENALTY
Enforcement Responsible Person:	Not reported
Enforcement Responsible Sub-Organization:	MW
SEP Sequence Number:	1
SEP Expenditure Amount:	950000
SEP Scheduled Completion Date:	20021106
SEP Actual Date:	Not reported
SEP Defaulted Date:	Not reported
SEP Type:	ERE
SEP Type Description:	Environmental Restoration
Proposed Amount:	Not reported
Final Monetary Amount:	4700000
Paid Amount:	4700000
Final Count:	1
Final Amount:	4700000
Found Violation:	Yes
Agency Which Determined Violation:	EPA
Violation Short Description:	TSD - Closure/Post-Closure
Date Violation was Determined:	19920214
Actual Return to Compliance Date:	19971106
Return to Compliance Qualifier:	Documented
Violation Responsible Agency:	EPA
Scheduled Compliance Date:	Not reported
Enforcement Identifier:	004
Date of Enforcement Action:	19930716
Enforcement Responsible Agency:	EPA
Enforcement Docket Number:	93-C-4267
Enforcement Attorney:	R5RP
Corrective Action Component:	No
Appeal Initiated Date:	Not reported
Appeal Resolution Date:	Not reported
Disposition Status Date:	Not reported
Disposition Status:	Not reported
Disposition Status Description:	Not reported
Consent/Final Order Sequence Number:	Not reported
Consent/Final Order Respondent Name:	Not reported

Map ID
Direction
Distance
Elevation

MAP FINDINGS

Site

Database(s)

EDR ID Number
EPA ID Number

SHERWIN WILLIAMS CO (Continued)

1000371369

Consent/Final Order Lead Agency:	Not reported
Enforcement Type:	INITIAL CIVIL JUDICIAL ACTION FOR COMPLIANCE AND/OR MONETARY PENALTY
Enforcement Responsible Person:	R5WF
Enforcement Responsible Sub-Organization:	MW
SEP Sequence Number:	Not reported
SEP Expenditure Amount:	Not reported
SEP Scheduled Completion Date:	Not reported
SEP Actual Date:	Not reported
SEP Defaulted Date:	Not reported
SEP Type:	Not reported
SEP Type Description:	Not reported
Proposed Amount:	Not reported
Final Monetary Amount:	Not reported
Paid Amount:	Not reported
Final Count:	Not reported
Final Amount:	Not reported
Found Violation:	Yes
Agency Which Determined Violation:	State
Violation Short Description:	Generators - General
Date Violation was Determined:	19841214
Actual Return to Compliance Date:	19841220
Return to Compliance Qualifier:	Observed
Violation Responsible Agency:	State
Scheduled Compliance Date:	19841224
Enforcement Identifier:	015
Date of Enforcement Action:	19841210
Enforcement Responsible Agency:	State
Enforcement Docket Number:	Not reported
Enforcement Attorney:	Not reported
Corrective Action Component:	No
Appeal Initiated Date:	Not reported
Appeal Resolution Date:	Not reported
Disposition Status Date:	Not reported
Disposition Status:	Not reported
Disposition Status Description:	Not reported
Consent/Final Order Sequence Number:	Not reported
Consent/Final Order Respondent Name:	Not reported
Consent/Final Order Lead Agency:	Not reported
Enforcement Type:	WRITTEN INFORMAL
Enforcement Responsible Person:	Not reported
Enforcement Responsible Sub-Organization:	Not reported
SEP Sequence Number:	Not reported
SEP Expenditure Amount:	Not reported
SEP Scheduled Completion Date:	Not reported
SEP Actual Date:	Not reported
SEP Defaulted Date:	Not reported
SEP Type:	Not reported
SEP Type Description:	Not reported
Proposed Amount:	Not reported
Final Monetary Amount:	Not reported
Paid Amount:	Not reported
Final Count:	Not reported
Final Amount:	Not reported
Found Violation:	Yes
Agency Which Determined Violation:	State

Map ID
Direction
Distance
Elevation

MAP FINDINGS

Site

Database(s)

EDR ID Number
EPA ID Number

SHERWIN WILLIAMS CO (Continued)

1000371369

Violation Short Description: Generators - General
Date Violation was Determined: 19840919
Actual Return to Compliance Date: 19841221
Return to Compliance Qualifier: Observed
Violation Responsible Agency: State
Scheduled Compliance Date: 19841130
Enforcement Identifier: 008
Date of Enforcement Action: 19841115
Enforcement Responsible Agency: State
Enforcement Docket Number: Not reported
Enforcement Attorney: Not reported
Corrective Action Component: No
Appeal Initiated Date: Not reported
Appeal Resolution Date: Not reported
Disposition Status Date: Not reported
Disposition Status: Not reported
Disposition Status Description: Not reported
Consent/Final Order Sequence Number: Not reported
Consent/Final Order Respondent Name: Not reported
Consent/Final Order Lead Agency: Not reported
Enforcement Type: WRITTEN INFORMAL
Enforcement Responsible Person: Not reported
Enforcement Responsible Sub-Organization: Not reported
SEP Sequence Number: Not reported
SEP Expenditure Amount: Not reported
SEP Scheduled Completion Date: Not reported
SEP Actual Date: Not reported
SEP Defaulted Date: Not reported
SEP Type: Not reported
SEP Type Description: Not reported
Proposed Amount: Not reported
Final Monetary Amount: Not reported
Paid Amount: Not reported
Final Count: Not reported
Final Amount: Not reported

Found Violation: Yes
Agency Which Determined Violation: EPA
Violation Short Description: TSD - General
Date Violation was Determined: 19920214
Actual Return to Compliance Date: 19971106
Return to Compliance Qualifier: Documented
Violation Responsible Agency: EPA
Scheduled Compliance Date: Not reported
Enforcement Identifier: 005
Date of Enforcement Action: 19971106
Enforcement Responsible Agency: EPA
Enforcement Docket Number: 93-C-4267
Enforcement Attorney: R5RP
Corrective Action Component: No
Appeal Initiated Date: Not reported
Appeal Resolution Date: Not reported
Disposition Status Date: Not reported
Disposition Status: Not reported
Disposition Status Description: Not reported
Consent/Final Order Sequence Number: Not reported
Consent/Final Order Respondent Name: Not reported

Map ID
Direction
Distance
Elevation

MAP FINDINGS

Site

Database(s)

EDR ID Number
EPA ID Number

SHERWIN WILLIAMS CO (Continued)

1000371369

Consent/Final Order Lead Agency:	Not reported
Enforcement Type:	FINAL CIVIL JUDICIAL ACTION FOR COMPLIANCE AND/OR MONETARY PENALTY
Enforcement Responsible Person:	Not reported
Enforcement Responsible Sub-Organization:	MW
SEP Sequence Number:	2
SEP Expenditure Amount:	150000
SEP Scheduled Completion Date:	20021106
SEP Actual Date:	Not reported
SEP Defaulted Date:	Not reported
SEP Type:	ERE
SEP Type Description:	Environmental Restoration
Proposed Amount:	Not reported
Final Monetary Amount:	4700000
Paid Amount:	4700000
Final Count:	1
Final Amount:	4700000
Found Violation:	Yes
Agency Which Determined Violation:	State
Violation Short Description:	Generators - General
Date Violation was Determined:	19850425
Actual Return to Compliance Date:	19860505
Return to Compliance Qualifier:	Observed
Violation Responsible Agency:	State
Scheduled Compliance Date:	85850525
Enforcement Identifier:	DV1
Date of Enforcement Action:	19850618
Enforcement Responsible Agency:	State
Enforcement Docket Number:	Not reported
Enforcement Attorney:	Not reported
Corrective Action Component:	No
Appeal Initiated Date:	Not reported
Appeal Resolution Date:	Not reported
Disposition Status Date:	Not reported
Disposition Status:	Not reported
Disposition Status Description:	Not reported
Consent/Final Order Sequence Number:	Not reported
Consent/Final Order Respondent Name:	Not reported
Consent/Final Order Lead Agency:	Not reported
Enforcement Type:	VIOLATION NOTICE (VN)
Enforcement Responsible Person:	ILBE
Enforcement Responsible Sub-Organization:	F2
SEP Sequence Number:	Not reported
SEP Expenditure Amount:	Not reported
SEP Scheduled Completion Date:	Not reported
SEP Actual Date:	Not reported
SEP Defaulted Date:	Not reported
SEP Type:	Not reported
SEP Type Description:	Not reported
Proposed Amount:	Not reported
Final Monetary Amount:	Not reported
Paid Amount:	Not reported
Final Count:	Not reported
Final Amount:	Not reported
Found Violation:	Yes
Agency Which Determined Violation:	EPA

Map ID
Direction
Distance
Elevation

MAP FINDINGS

Site

Database(s)

EDR ID Number
EPA ID Number

SHERWIN WILLIAMS CO (Continued)

1000371369

Violation Short Description: TSD - General
Date Violation was Determined: 19920214
Actual Return to Compliance Date: 19971106
Return to Compliance Qualifier: Documented
Violation Responsible Agency: EPA
Scheduled Compliance Date: Not reported
Enforcement Identifier: 005
Date of Enforcement Action: 19971106
Enforcement Responsible Agency: EPA
Enforcement Docket Number: 93-C-4267
Enforcement Attorney: R5RP
Corrective Action Component: No
Appeal Initiated Date: Not reported
Appeal Resolution Date: Not reported
Disposition Status Date: Not reported
Disposition Status: Not reported
Disposition Status Description: Not reported
Consent/Final Order Sequence Number: Not reported
Consent/Final Order Respondent Name: Not reported
Consent/Final Order Lead Agency: Not reported
Enforcement Type: FINAL CIVIL JUDICIAL ACTION FOR COMPLIANCE AND/OR MONETARY PENALTY
Enforcement Responsible Person: Not reported
Enforcement Responsible Sub-Organization: MW
SEP Sequence Number: 1
SEP Expenditure Amount: 950000
SEP Scheduled Completion Date: 20021106
SEP Actual Date: Not reported
SEP Defaulted Date: Not reported
SEP Type: ERE
SEP Type Description: Environmental Restoration
Proposed Amount: Not reported
Final Monetary Amount: 4700000
Paid Amount: 4700000
Final Count: 1
Final Amount: 4700000

Found Violation: Yes
Agency Which Determined Violation: EPA
Violation Short Description: TSD - Contingency Plan and Emergency Procedures
Date Violation was Determined: 19920214
Actual Return to Compliance Date: 19971106
Return to Compliance Qualifier: Documented
Violation Responsible Agency: EPA
Scheduled Compliance Date: Not reported
Enforcement Identifier: 004
Date of Enforcement Action: 19930716
Enforcement Responsible Agency: EPA
Enforcement Docket Number: 93-C-4267
Enforcement Attorney: R5RP
Corrective Action Component: No
Appeal Initiated Date: Not reported
Appeal Resolution Date: Not reported
Disposition Status Date: Not reported
Disposition Status: Not reported
Disposition Status Description: Not reported
Consent/Final Order Sequence Number: Not reported
Consent/Final Order Respondent Name: Not reported

Map ID
Direction
Distance
Elevation

MAP FINDINGS

Site

Database(s)

EDR ID Number
EPA ID Number

SHERWIN WILLIAMS CO (Continued)

1000371369

Consent/Final Order Lead Agency:	Not reported
Enforcement Type:	INITIAL CIVIL JUDICIAL ACTION FOR COMPLIANCE AND/OR MONETARY PENALTY
Enforcement Responsible Person:	R5WF
Enforcement Responsible Sub-Organization:	MW
SEP Sequence Number:	Not reported
SEP Expenditure Amount:	Not reported
SEP Scheduled Completion Date:	Not reported
SEP Actual Date:	Not reported
SEP Defaulted Date:	Not reported
SEP Type:	Not reported
SEP Type Description:	Not reported
Proposed Amount:	Not reported
Final Monetary Amount:	Not reported
Paid Amount:	Not reported
Final Count:	Not reported
Final Amount:	Not reported
Found Violation:	Yes
Agency Which Determined Violation:	State
Violation Short Description:	Federal or State Statute
Date Violation was Determined:	20070123
Actual Return to Compliance Date:	Not reported
Return to Compliance Qualifier:	Not reported
Violation Responsible Agency:	EPA
Scheduled Compliance Date:	Not reported
Enforcement Identifier:	DV1
Date of Enforcement Action:	20080409
Enforcement Responsible Agency:	State
Enforcement Docket Number:	Not reported
Enforcement Attorney:	Not reported
Corrective Action Component:	No
Appeal Initiated Date:	Not reported
Appeal Resolution Date:	Not reported
Disposition Status Date:	Not reported
Disposition Status:	Not reported
Disposition Status Description:	Not reported
Consent/Final Order Sequence Number:	Not reported
Consent/Final Order Respondent Name:	Not reported
Consent/Final Order Lead Agency:	Not reported
Enforcement Type:	VIOLATION NOTICE (VN)
Enforcement Responsible Person:	RLM
Enforcement Responsible Sub-Organization:	R2
SEP Sequence Number:	Not reported
SEP Expenditure Amount:	Not reported
SEP Scheduled Completion Date:	Not reported
SEP Actual Date:	Not reported
SEP Defaulted Date:	Not reported
SEP Type:	Not reported
SEP Type Description:	Not reported
Proposed Amount:	Not reported
Final Monetary Amount:	Not reported
Paid Amount:	Not reported
Final Count:	Not reported
Final Amount:	Not reported
Found Violation:	Yes
Agency Which Determined Violation:	EPA

Map ID
 Direction
 Distance
 Elevation

MAP FINDINGS

Site

Database(s)

EDR ID Number
 EPA ID Number

SHERWIN WILLIAMS CO (Continued)

1000371369

Violation Short Description:	LDR - General
Date Violation was Determined:	19920214
Actual Return to Compliance Date:	19971106
Return to Compliance Qualifier:	Documented
Violation Responsible Agency:	EPA
Scheduled Compliance Date:	Not reported
Enforcement Identifier:	004
Date of Enforcement Action:	19930716
Enforcement Responsible Agency:	EPA
Enforcement Docket Number:	93-C-4267
Enforcement Attorney:	R5RP
Corrective Action Component:	No
Appeal Initiated Date:	Not reported
Appeal Resolution Date:	Not reported
Disposition Status Date:	Not reported
Disposition Status:	Not reported
Disposition Status Description:	Not reported
Consent/Final Order Sequence Number:	Not reported
Consent/Final Order Respondent Name:	Not reported
Consent/Final Order Lead Agency:	Not reported
Enforcement Type:	INITIAL CIVIL JUDICIAL ACTION FOR COMPLIANCE AND/OR MONETARY PENALTY
Enforcement Responsible Person:	R5WF
Enforcement Responsible Sub-Organization:	MW
SEP Sequence Number:	Not reported
SEP Expenditure Amount:	Not reported
SEP Scheduled Completion Date:	Not reported
SEP Actual Date:	Not reported
SEP Defaulted Date:	Not reported
SEP Type:	Not reported
SEP Type Description:	Not reported
Proposed Amount:	Not reported
Final Monetary Amount:	Not reported
Paid Amount:	Not reported
Final Count:	Not reported
Final Amount:	Not reported
Found Violation:	Yes
Agency Which Determined Violation:	State
Violation Short Description:	Generators - General
Date Violation was Determined:	19850107
Actual Return to Compliance Date:	19850604
Return to Compliance Qualifier:	Observed
Violation Responsible Agency:	State
Scheduled Compliance Date:	Not reported
Enforcement Identifier:	014
Date of Enforcement Action:	19850107
Enforcement Responsible Agency:	State
Enforcement Docket Number:	Not reported
Enforcement Attorney:	Not reported
Corrective Action Component:	No
Appeal Initiated Date:	Not reported
Appeal Resolution Date:	Not reported
Disposition Status Date:	Not reported
Disposition Status:	Not reported
Disposition Status Description:	Not reported
Consent/Final Order Sequence Number:	Not reported
Consent/Final Order Respondent Name:	Not reported

Map ID
Direction
Distance
Elevation

MAP FINDINGS

Site

Database(s)

EDR ID Number
EPA ID Number

SHERWIN WILLIAMS CO (Continued)

1000371369

Consent/Final Order Lead Agency: Not reported
Enforcement Type: WRITTEN INFORMAL
Enforcement Responsible Person: Not reported
Enforcement Responsible Sub-Organization: Not reported
SEP Sequence Number: Not reported
SEP Expenditure Amount: Not reported
SEP Scheduled Completion Date: Not reported
SEP Actual Date: Not reported
SEP Defaulted Date: Not reported
SEP Type: Not reported
SEP Type Description: Not reported
Proposed Amount: Not reported
Final Monetary Amount: Not reported
Paid Amount: Not reported
Final Count: Not reported
Final Amount: Not reported

Found Violation: No
Agency Which Determined Violation: Not reported
Violation Short Description: Not reported
Date Violation was Determined: Not reported
Actual Return to Compliance Date: Not reported
Return to Compliance Qualifier: Not reported
Violation Responsible Agency: Not reported
Scheduled Compliance Date: Not reported
Enforcement Identifier: Not reported
Date of Enforcement Action: Not reported
Enforcement Responsible Agency: Not reported
Enforcement Docket Number: Not reported
Enforcement Attorney: Not reported
Corrective Action Component: Not reported
Appeal Initiated Date: Not reported
Appeal Resolution Date: Not reported
Disposition Status Date: Not reported
Disposition Status: Not reported
Disposition Status Description: Not reported
Consent/Final Order Sequence Number: Not reported
Consent/Final Order Respondent Name: Not reported
Consent/Final Order Lead Agency: Not reported
Enforcement Type: Not reported
Enforcement Responsible Person: Not reported
Enforcement Responsible Sub-Organization: Not reported
SEP Sequence Number: Not reported
SEP Expenditure Amount: Not reported
SEP Scheduled Completion Date: Not reported
SEP Actual Date: Not reported
SEP Defaulted Date: Not reported
SEP Type: Not reported
SEP Type Description: Not reported
Proposed Amount: Not reported
Final Monetary Amount: Not reported
Paid Amount: Not reported
Final Count: Not reported
Final Amount: Not reported

Found Violation: Yes
Agency Which Determined Violation: EPA

Map ID
Direction
Distance
Elevation

MAP FINDINGS

Site

Database(s)

EDR ID Number
EPA ID Number

SHERWIN WILLIAMS CO (Continued)

1000371369

Violation Short Description:	TSD - General
Date Violation was Determined:	19920214
Actual Return to Compliance Date:	19971106
Return to Compliance Qualifier:	Documented
Violation Responsible Agency:	EPA
Scheduled Compliance Date:	Not reported
Enforcement Identifier:	005
Date of Enforcement Action:	19971106
Enforcement Responsible Agency:	EPA
Enforcement Docket Number:	93-C-4267
Enforcement Attorney:	R5RP
Corrective Action Component:	No
Appeal Initiated Date:	Not reported
Appeal Resolution Date:	Not reported
Disposition Status Date:	Not reported
Disposition Status:	Not reported
Disposition Status Description:	Not reported
Consent/Final Order Sequence Number:	Not reported
Consent/Final Order Respondent Name:	Not reported
Consent/Final Order Lead Agency:	Not reported
Enforcement Type:	FINAL CIVIL JUDICIAL ACTION FOR COMPLIANCE AND/OR MONETARY PENALTY
Enforcement Responsible Person:	Not reported
Enforcement Responsible Sub-Organization:	MW
SEP Sequence Number:	1
SEP Expenditure Amount:	950000
SEP Scheduled Completion Date:	20021106
SEP Actual Date:	Not reported
SEP Defaulted Date:	Not reported
SEP Type:	ERE
SEP Type Description:	Environmental Restoration
Proposed Amount:	Not reported
Final Monetary Amount:	4700000
Paid Amount:	4700000
Final Count:	1
Final Amount:	4700000
Found Violation:	No
Agency Which Determined Violation:	Not reported
Violation Short Description:	Not reported
Date Violation was Determined:	Not reported
Actual Return to Compliance Date:	Not reported
Return to Compliance Qualifier:	Not reported
Violation Responsible Agency:	Not reported
Scheduled Compliance Date:	Not reported
Enforcement Identifier:	Not reported
Date of Enforcement Action:	Not reported
Enforcement Responsible Agency:	Not reported
Enforcement Docket Number:	Not reported
Enforcement Attorney:	Not reported
Corrective Action Component:	Not reported
Appeal Initiated Date:	Not reported
Appeal Resolution Date:	Not reported
Disposition Status Date:	Not reported
Disposition Status:	Not reported
Disposition Status Description:	Not reported
Consent/Final Order Sequence Number:	Not reported
Consent/Final Order Respondent Name:	Not reported

Map ID
 Direction
 Distance
 Elevation

MAP FINDINGS

Site

Database(s)

EDR ID Number
 EPA ID Number

SHERWIN WILLIAMS CO (Continued)

1000371369

Consent/Final Order Lead Agency:	Not reported	Not reported
Enforcement Type:	Not reported	
Enforcement Responsible Person:		Not reported
Enforcement Responsible Sub-Organization:		Not reported
SEP Sequence Number:	Not reported	
SEP Expenditure Amount:		Not reported
SEP Scheduled Completion Date:		Not reported
SEP Actual Date:		Not reported
SEP Defaulted Date:		Not reported
SEP Type:		Not reported
SEP Type Description:		Not reported
Proposed Amount:		Not reported
Final Monetary Amount:		Not reported
Paid Amount:		Not reported
Final Count:		Not reported
Final Amount:		Not reported
Found Violation:		Yes
Agency Which Determined Violation:		EPA
Violation Short Description:		TSD - Contingency Plan and Emergency Procedures
Date Violation was Determined:		19920214
Actual Return to Compliance Date:		19971106
Return to Compliance Qualifier:		Documented
Violation Responsible Agency:		EPA
Scheduled Compliance Date:		Not reported
Enforcement Identifier:		005
Date of Enforcement Action:		19971106
Enforcement Responsible Agency:		EPA
Enforcement Docket Number:		93-C-4267
Enforcement Attorney:		R5RP
Corrective Action Component:		No
Appeal Initiated Date:		Not reported
Appeal Resolution Date:		Not reported
Disposition Status Date:		Not reported
Disposition Status:		Not reported
Disposition Status Description:		Not reported
Consent/Final Order Sequence Number:	Not reported	
Consent/Final Order Respondent Name:		Not reported
Consent/Final Order Lead Agency:		Not reported
Enforcement Type:	FINAL CIVIL JUDICIAL ACTION FOR COMPLIANCE AND/OR MONETARY PENALTY	
Enforcement Responsible Person:		Not reported
Enforcement Responsible Sub-Organization:		MW
SEP Sequence Number:	1	
SEP Expenditure Amount:		950000
SEP Scheduled Completion Date:		20021106
SEP Actual Date:		Not reported
SEP Defaulted Date:		Not reported
SEP Type:		ERE
SEP Type Description:		Environmental Restoration
Proposed Amount:		Not reported
Final Monetary Amount:		4700000
Paid Amount:		4700000
Final Count:		1
Final Amount:		4700000
Found Violation:		Yes
Agency Which Determined Violation:		State

Map ID
Direction
Distance
Elevation

MAP FINDINGS

Site

Database(s)

EDR ID Number
EPA ID Number

SHERWIN WILLIAMS CO (Continued)

1000371369

Violation Short Description:	Federal or State Statute
Date Violation was Determined:	20070123
Actual Return to Compliance Date:	Not reported
Return to Compliance Qualifier:	Not reported
Violation Responsible Agency:	EPA
Scheduled Compliance Date:	Not reported
Enforcement Identifier:	DV1
Date of Enforcement Action:	20080409
Enforcement Responsible Agency:	State
Enforcement Docket Number:	Not reported
Enforcement Attorney:	Not reported
Corrective Action Component:	No
Appeal Initiated Date:	Not reported
Appeal Resolution Date:	Not reported
Disposition Status Date:	Not reported
Disposition Status:	Not reported
Disposition Status Description:	Not reported
Consent/Final Order Sequence Number:	Not reported
Consent/Final Order Respondent Name:	Not reported
Consent/Final Order Lead Agency:	Not reported
Enforcement Type:	VIOLATION NOTICE (VN)
Enforcement Responsible Person:	RLM
Enforcement Responsible Sub-Organization:	R2
SEP Sequence Number:	Not reported
SEP Expenditure Amount:	Not reported
SEP Scheduled Completion Date:	Not reported
SEP Actual Date:	Not reported
SEP Defaulted Date:	Not reported
SEP Type:	Not reported
SEP Type Description:	Not reported
Proposed Amount:	Not reported
Final Monetary Amount:	Not reported
Paid Amount:	Not reported
Final Count:	Not reported
Final Amount:	Not reported
Found Violation:	Yes
Agency Which Determined Violation:	EPA
Violation Short Description:	TSD - Financial Requirements
Date Violation was Determined:	19920214
Actual Return to Compliance Date:	19971106
Return to Compliance Qualifier:	Documented
Violation Responsible Agency:	EPA
Scheduled Compliance Date:	Not reported
Enforcement Identifier:	004
Date of Enforcement Action:	19930716
Enforcement Responsible Agency:	EPA
Enforcement Docket Number:	93-C-4267
Enforcement Attorney:	R5RP
Corrective Action Component:	No
Appeal Initiated Date:	Not reported
Appeal Resolution Date:	Not reported
Disposition Status Date:	Not reported
Disposition Status:	Not reported
Disposition Status Description:	Not reported
Consent/Final Order Sequence Number:	Not reported
Consent/Final Order Respondent Name:	Not reported

Map ID
Direction
Distance
Elevation

MAP FINDINGS

Site

Database(s)

EDR ID Number
EPA ID Number

SHERWIN WILLIAMS CO (Continued)

1000371369

Consent/Final Order Lead Agency:	Not reported
Enforcement Type:	INITIAL CIVIL JUDICIAL ACTION FOR COMPLIANCE AND/OR MONETARY PENALTY
Enforcement Responsible Person:	R5WF
Enforcement Responsible Sub-Organization:	MW
SEP Sequence Number:	Not reported
SEP Expenditure Amount:	Not reported
SEP Scheduled Completion Date:	Not reported
SEP Actual Date:	Not reported
SEP Defaulted Date:	Not reported
SEP Type:	Not reported
SEP Type Description:	Not reported
Proposed Amount:	Not reported
Final Monetary Amount:	Not reported
Paid Amount:	Not reported
Final Count:	Not reported
Final Amount:	Not reported
Found Violation:	No
Agency Which Determined Violation:	Not reported
Violation Short Description:	Not reported
Date Violation was Determined:	Not reported
Actual Return to Compliance Date:	Not reported
Return to Compliance Qualifier:	Not reported
Violation Responsible Agency:	Not reported
Scheduled Compliance Date:	Not reported
Enforcement Identifier:	Not reported
Date of Enforcement Action:	Not reported
Enforcement Responsible Agency:	Not reported
Enforcement Docket Number:	Not reported
Enforcement Attorney:	Not reported
Corrective Action Component:	Not reported
Appeal Initiated Date:	Not reported
Appeal Resolution Date:	Not reported
Disposition Status Date:	Not reported
Disposition Status:	Not reported
Disposition Status Description:	Not reported
Consent/Final Order Sequence Number:	Not reported
Consent/Final Order Respondent Name:	Not reported
Consent/Final Order Lead Agency:	Not reported
Enforcement Type:	Not reported
Enforcement Responsible Person:	Not reported
Enforcement Responsible Sub-Organization:	Not reported
SEP Sequence Number:	Not reported
SEP Expenditure Amount:	Not reported
SEP Scheduled Completion Date:	Not reported
SEP Actual Date:	Not reported
SEP Defaulted Date:	Not reported
SEP Type:	Not reported
SEP Type Description:	Not reported
Proposed Amount:	Not reported
Final Monetary Amount:	Not reported
Paid Amount:	Not reported
Final Count:	Not reported
Final Amount:	Not reported
Found Violation:	Yes
Agency Which Determined Violation:	State

Map ID
Direction
Distance
Elevation

MAP FINDINGS

Site

Database(s)

EDR ID Number
EPA ID Number

SHERWIN WILLIAMS CO (Continued)

1000371369

Violation Short Description:	Federal or State Statute
Date Violation was Determined:	20070123
Actual Return to Compliance Date:	Not reported
Return to Compliance Qualifier:	Not reported
Violation Responsible Agency:	EPA
Scheduled Compliance Date:	Not reported
Enforcement Identifier:	Not reported
Date of Enforcement Action:	Not reported
Enforcement Responsible Agency:	Not reported
Enforcement Docket Number:	Not reported
Enforcement Attorney:	Not reported
Corrective Action Component:	Not reported
Appeal Initiated Date:	Not reported
Appeal Resolution Date:	Not reported
Disposition Status Date:	Not reported
Disposition Status:	Not reported
Disposition Status Description:	Not reported
Consent/Final Order Sequence Number:	Not reported
Consent/Final Order Respondent Name:	Not reported
Consent/Final Order Lead Agency:	Not reported
Enforcement Type:	Not reported
Enforcement Responsible Person:	Not reported
Enforcement Responsible Sub-Organization:	Not reported
SEP Sequence Number:	Not reported
SEP Expenditure Amount:	Not reported
SEP Scheduled Completion Date:	Not reported
SEP Actual Date:	Not reported
SEP Defaulted Date:	Not reported
SEP Type:	Not reported
SEP Type Description:	Not reported
Proposed Amount:	Not reported
Final Monetary Amount:	Not reported
Paid Amount:	Not reported
Final Count:	Not reported
Final Amount:	Not reported
Found Violation:	Yes
Agency Which Determined Violation:	State
Violation Short Description:	Generators - Pre-transport
Date Violation was Determined:	19940922
Actual Return to Compliance Date:	19950214
Return to Compliance Qualifier:	Observed
Violation Responsible Agency:	State
Scheduled Compliance Date:	19950116
Enforcement Identifier:	DV1
Date of Enforcement Action:	19941024
Enforcement Responsible Agency:	State
Enforcement Docket Number:	Not reported
Enforcement Attorney:	IL
Corrective Action Component:	No
Appeal Initiated Date:	Not reported
Appeal Resolution Date:	Not reported
Disposition Status Date:	Not reported
Disposition Status:	Not reported
Disposition Status Description:	Not reported
Consent/Final Order Sequence Number:	Not reported
Consent/Final Order Respondent Name:	Not reported

Map ID
Direction
Distance
Elevation

MAP FINDINGS

Site

Database(s)

EDR ID Number
EPA ID Number

SHERWIN WILLIAMS CO (Continued)

1000371369

Consent/Final Order Lead Agency:	Not reported
Enforcement Type:	VIOLATION NOTICE (VN)
Enforcement Responsible Person:	AVO
Enforcement Responsible Sub-Organization:	F2
SEP Sequence Number:	Not reported
SEP Expenditure Amount:	Not reported
SEP Scheduled Completion Date:	Not reported
SEP Actual Date:	Not reported
SEP Defaulted Date:	Not reported
SEP Type:	Not reported
SEP Type Description:	Not reported
Proposed Amount:	Not reported
Final Monetary Amount:	Not reported
Paid Amount:	Not reported
Final Count:	Not reported
Final Amount:	Not reported
Found Violation:	Yes
Agency Which Determined Violation:	State
Violation Short Description:	TSD IS-Ground-Water Monitoring
Date Violation was Determined:	19831103
Actual Return to Compliance Date:	19840406
Return to Compliance Qualifier:	Observed
Violation Responsible Agency:	State
Scheduled Compliance Date:	Not reported
Enforcement Identifier:	001
Date of Enforcement Action:	19831201
Enforcement Responsible Agency:	State
Enforcement Docket Number:	Not reported
Enforcement Attorney:	Not reported
Corrective Action Component:	No
Appeal Initiated Date:	Not reported
Appeal Resolution Date:	Not reported
Disposition Status Date:	Not reported
Disposition Status:	Not reported
Disposition Status Description:	Not reported
Consent/Final Order Sequence Number:	Not reported
Consent/Final Order Respondent Name:	Not reported
Consent/Final Order Lead Agency:	Not reported
Enforcement Type:	WRITTEN INFORMAL
Enforcement Responsible Person:	ILCL
Enforcement Responsible Sub-Organization:	F2
SEP Sequence Number:	Not reported
SEP Expenditure Amount:	Not reported
SEP Scheduled Completion Date:	Not reported
SEP Actual Date:	Not reported
SEP Defaulted Date:	Not reported
SEP Type:	Not reported
SEP Type Description:	Not reported
Proposed Amount:	Not reported
Final Monetary Amount:	Not reported
Paid Amount:	Not reported
Final Count:	Not reported
Final Amount:	Not reported
Found Violation:	Yes
Agency Which Determined Violation:	EPA

Map ID
Direction
Distance
Elevation

MAP FINDINGS

Site

Database(s)

EDR ID Number
EPA ID Number

SHERWIN WILLIAMS CO (Continued)

1000371369

Violation Short Description:	TSD - Tank System Standards
Date Violation was Determined:	19920214
Actual Return to Compliance Date:	19971106
Return to Compliance Qualifier:	Documented
Violation Responsible Agency:	EPA
Scheduled Compliance Date:	Not reported
Enforcement Identifier:	005
Date of Enforcement Action:	19971106
Enforcement Responsible Agency:	EPA
Enforcement Docket Number:	93-C-4267
Enforcement Attorney:	R5RP
Corrective Action Component:	No
Appeal Initiated Date:	Not reported
Appeal Resolution Date:	Not reported
Disposition Status Date:	Not reported
Disposition Status:	Not reported
Disposition Status Description:	Not reported
Consent/Final Order Sequence Number:	Not reported
Consent/Final Order Respondent Name:	Not reported
Consent/Final Order Lead Agency:	Not reported
Enforcement Type:	FINAL CIVIL JUDICIAL ACTION FOR COMPLIANCE AND/OR MONETARY PENALTY
Enforcement Responsible Person:	Not reported
Enforcement Responsible Sub-Organization:	MW
SEP Sequence Number:	2
SEP Expenditure Amount:	150000
SEP Scheduled Completion Date:	20021106
SEP Actual Date:	Not reported
SEP Defaulted Date:	Not reported
SEP Type:	ERE
SEP Type Description:	Environmental Restoration
Proposed Amount:	Not reported
Final Monetary Amount:	4700000
Paid Amount:	4700000
Final Count:	1
Final Amount:	4700000
Found Violation:	Yes
Agency Which Determined Violation:	State
Violation Short Description:	TSD - General
Date Violation was Determined:	19860117
Actual Return to Compliance Date:	19941021
Return to Compliance Qualifier:	Observed
Violation Responsible Agency:	State
Scheduled Compliance Date:	Not reported
Enforcement Identifier:	Not reported
Date of Enforcement Action:	Not reported
Enforcement Responsible Agency:	Not reported
Enforcement Docket Number:	Not reported
Enforcement Attorney:	Not reported
Corrective Action Component:	Not reported
Appeal Initiated Date:	Not reported
Appeal Resolution Date:	Not reported
Disposition Status Date:	Not reported
Disposition Status:	Not reported
Disposition Status Description:	Not reported
Consent/Final Order Sequence Number:	Not reported
Consent/Final Order Respondent Name:	Not reported

Map ID
Direction
Distance
Elevation

MAP FINDINGS

Site

Database(s)

EDR ID Number
EPA ID Number

SHERWIN WILLIAMS CO (Continued)

1000371369

Consent/Final Order Lead Agency:	Not reported
Enforcement Type:	Not reported
Enforcement Responsible Person:	Not reported
Enforcement Responsible Sub-Organization:	Not reported
SEP Sequence Number:	Not reported
SEP Expenditure Amount:	Not reported
SEP Scheduled Completion Date:	Not reported
SEP Actual Date:	Not reported
SEP Defaulted Date:	Not reported
SEP Type:	Not reported
SEP Type Description:	Not reported
Proposed Amount:	Not reported
Final Monetary Amount:	Not reported
Paid Amount:	Not reported
Final Count:	Not reported
Final Amount:	Not reported
Found Violation:	Yes
Agency Which Determined Violation:	EPA
Violation Short Description:	TSD - Financial Requirements
Date Violation was Determined:	19920214
Actual Return to Compliance Date:	19971106
Return to Compliance Qualifier:	Documented
Violation Responsible Agency:	EPA
Scheduled Compliance Date:	Not reported
Enforcement Identifier:	004
Date of Enforcement Action:	19930716
Enforcement Responsible Agency:	EPA
Enforcement Docket Number:	93-C-4267
Enforcement Attorney:	R5RP
Corrective Action Component:	No
Appeal Initiated Date:	Not reported
Appeal Resolution Date:	Not reported
Disposition Status Date:	Not reported
Disposition Status:	Not reported
Disposition Status Description:	Not reported
Consent/Final Order Sequence Number:	Not reported
Consent/Final Order Respondent Name:	Not reported
Consent/Final Order Lead Agency:	Not reported
Enforcement Type:	INITIAL CIVIL JUDICIAL ACTION FOR COMPLIANCE AND/OR MONETARY PENALTY
Enforcement Responsible Person:	R5WF
Enforcement Responsible Sub-Organization:	MW
SEP Sequence Number:	Not reported
SEP Expenditure Amount:	Not reported
SEP Scheduled Completion Date:	Not reported
SEP Actual Date:	Not reported
SEP Defaulted Date:	Not reported
SEP Type:	Not reported
SEP Type Description:	Not reported
Proposed Amount:	Not reported
Final Monetary Amount:	Not reported
Paid Amount:	Not reported
Final Count:	Not reported
Final Amount:	Not reported
Found Violation:	Yes
Agency Which Determined Violation:	EPA

Map ID
Direction
Distance
Elevation

MAP FINDINGS

Site

Database(s)

EDR ID Number
EPA ID Number

SHERWIN WILLIAMS CO (Continued)

1000371369

Violation Short Description:	TSD - Tank System Standards
Date Violation was Determined:	19920214
Actual Return to Compliance Date:	19971106
Return to Compliance Qualifier:	Documented
Violation Responsible Agency:	EPA
Scheduled Compliance Date:	Not reported
Enforcement Identifier:	005
Date of Enforcement Action:	19971106
Enforcement Responsible Agency:	EPA
Enforcement Docket Number:	93-C-4267
Enforcement Attorney:	R5RP
Corrective Action Component:	No
Appeal Initiated Date:	Not reported
Appeal Resolution Date:	Not reported
Disposition Status Date:	Not reported
Disposition Status:	Not reported
Disposition Status Description:	Not reported
Consent/Final Order Sequence Number:	Not reported
Consent/Final Order Respondent Name:	Not reported
Consent/Final Order Lead Agency:	Not reported
Enforcement Type:	FINAL CIVIL JUDICIAL ACTION FOR COMPLIANCE AND/OR MONETARY PENALTY
Enforcement Responsible Person:	Not reported
Enforcement Responsible Sub-Organization:	MW
SEP Sequence Number:	1
SEP Expenditure Amount:	950000
SEP Scheduled Completion Date:	20021106
SEP Actual Date:	Not reported
SEP Defaulted Date:	Not reported
SEP Type:	ERE
SEP Type Description:	Environmental Restoration
Proposed Amount:	Not reported
Final Monetary Amount:	4700000
Paid Amount:	4700000
Final Count:	1
Final Amount:	4700000
Found Violation:	Yes
Agency Which Determined Violation:	EPA
Violation Short Description:	TSD - General
Date Violation was Determined:	19920214
Actual Return to Compliance Date:	19971106
Return to Compliance Qualifier:	Documented
Violation Responsible Agency:	EPA
Scheduled Compliance Date:	Not reported
Enforcement Identifier:	004
Date of Enforcement Action:	19930716
Enforcement Responsible Agency:	EPA
Enforcement Docket Number:	93-C-4267
Enforcement Attorney:	R5RP
Corrective Action Component:	No
Appeal Initiated Date:	Not reported
Appeal Resolution Date:	Not reported
Disposition Status Date:	Not reported
Disposition Status:	Not reported
Disposition Status Description:	Not reported
Consent/Final Order Sequence Number:	Not reported
Consent/Final Order Respondent Name:	Not reported

Map ID
Direction
Distance
Elevation

MAP FINDINGS

Site

Database(s)

EDR ID Number
EPA ID Number

SHERWIN WILLIAMS CO (Continued)

1000371369

Consent/Final Order Lead Agency:	Not reported
Enforcement Type:	INITIAL CIVIL JUDICIAL ACTION FOR COMPLIANCE AND/OR MONETARY PENALTY
Enforcement Responsible Person:	R5WF
Enforcement Responsible Sub-Organization:	MW
SEP Sequence Number:	Not reported
SEP Expenditure Amount:	Not reported
SEP Scheduled Completion Date:	Not reported
SEP Actual Date:	Not reported
SEP Defaulted Date:	Not reported
SEP Type:	Not reported
SEP Type Description:	Not reported
Proposed Amount:	Not reported
Final Monetary Amount:	Not reported
Paid Amount:	Not reported
Final Count:	Not reported
Final Amount:	Not reported
Found Violation:	Yes
Agency Which Determined Violation:	State
Violation Short Description:	TSD IS-Manifest/Records/Reporting
Date Violation was Determined:	20070123
Actual Return to Compliance Date:	Not reported
Return to Compliance Qualifier:	Not reported
Violation Responsible Agency:	EPA
Scheduled Compliance Date:	Not reported
Enforcement Identifier:	DV1
Date of Enforcement Action:	20080409
Enforcement Responsible Agency:	State
Enforcement Docket Number:	Not reported
Enforcement Attorney:	Not reported
Corrective Action Component:	No
Appeal Initiated Date:	Not reported
Appeal Resolution Date:	Not reported
Disposition Status Date:	Not reported
Disposition Status:	Not reported
Disposition Status Description:	Not reported
Consent/Final Order Sequence Number:	Not reported
Consent/Final Order Respondent Name:	Not reported
Consent/Final Order Lead Agency:	Not reported
Enforcement Type:	VIOLATION NOTICE (VN)
Enforcement Responsible Person:	RLM
Enforcement Responsible Sub-Organization:	R2
SEP Sequence Number:	Not reported
SEP Expenditure Amount:	Not reported
SEP Scheduled Completion Date:	Not reported
SEP Actual Date:	Not reported
SEP Defaulted Date:	Not reported
SEP Type:	Not reported
SEP Type Description:	Not reported
Proposed Amount:	Not reported
Final Monetary Amount:	Not reported
Paid Amount:	Not reported
Final Count:	Not reported
Final Amount:	Not reported
Found Violation:	Yes
Agency Which Determined Violation:	EPA

Map ID
Direction
Distance
Elevation

MAP FINDINGS

Site

Database(s)

EDR ID Number
EPA ID Number

SHERWIN WILLIAMS CO (Continued)

1000371369

Violation Short Description:	TSD - General
Date Violation was Determined:	19920214
Actual Return to Compliance Date:	19971106
Return to Compliance Qualifier:	Documented
Violation Responsible Agency:	EPA
Scheduled Compliance Date:	Not reported
Enforcement Identifier:	005
Date of Enforcement Action:	19971106
Enforcement Responsible Agency:	EPA
Enforcement Docket Number:	93-C-4267
Enforcement Attorney:	R5RP
Corrective Action Component:	No
Appeal Initiated Date:	Not reported
Appeal Resolution Date:	Not reported
Disposition Status Date:	Not reported
Disposition Status:	Not reported
Disposition Status Description:	Not reported
Consent/Final Order Sequence Number:	Not reported
Consent/Final Order Respondent Name:	Not reported
Consent/Final Order Lead Agency:	Not reported
Enforcement Type:	FINAL CIVIL JUDICIAL ACTION FOR COMPLIANCE AND/OR MONETARY PENALTY
Enforcement Responsible Person:	Not reported
Enforcement Responsible Sub-Organization:	MW
SEP Sequence Number:	1
SEP Expenditure Amount:	950000
SEP Scheduled Completion Date:	20021106
SEP Actual Date:	Not reported
SEP Defaulted Date:	Not reported
SEP Type:	ERE
SEP Type Description:	Environmental Restoration
Proposed Amount:	Not reported
Final Monetary Amount:	4700000
Paid Amount:	4700000
Final Count:	1
Final Amount:	4700000
Found Violation:	Yes
Agency Which Determined Violation:	EPA
Violation Short Description:	Permits - Application
Date Violation was Determined:	19920214
Actual Return to Compliance Date:	19971106
Return to Compliance Qualifier:	Documented
Violation Responsible Agency:	EPA
Scheduled Compliance Date:	Not reported
Enforcement Identifier:	005
Date of Enforcement Action:	19971106
Enforcement Responsible Agency:	EPA
Enforcement Docket Number:	93-C-4267
Enforcement Attorney:	R5RP
Corrective Action Component:	No
Appeal Initiated Date:	Not reported
Appeal Resolution Date:	Not reported
Disposition Status Date:	Not reported
Disposition Status:	Not reported
Disposition Status Description:	Not reported
Consent/Final Order Sequence Number:	Not reported
Consent/Final Order Respondent Name:	Not reported

Map ID
Direction
Distance
Elevation

MAP FINDINGS

Site

Database(s)

EDR ID Number
EPA ID Number

SHERWIN WILLIAMS CO (Continued)

1000371369

Consent/Final Order Lead Agency:	Not reported
Enforcement Type:	FINAL CIVIL JUDICIAL ACTION FOR COMPLIANCE AND/OR MONETARY PENALTY
Enforcement Responsible Person:	Not reported
Enforcement Responsible Sub-Organization:	MW
SEP Sequence Number:	2
SEP Expenditure Amount:	150000
SEP Scheduled Completion Date:	20021106
SEP Actual Date:	Not reported
SEP Defaulted Date:	Not reported
SEP Type:	ERE
SEP Type Description:	Environmental Restoration
Proposed Amount:	Not reported
Final Monetary Amount:	4700000
Paid Amount:	4700000
Final Count:	1
Final Amount:	4700000
Found Violation:	Yes
Agency Which Determined Violation:	State
Violation Short Description:	TSD IS-Manifest/Records/Reporting
Date Violation was Determined:	20070123
Actual Return to Compliance Date:	Not reported
Return to Compliance Qualifier:	Not reported
Violation Responsible Agency:	EPA
Scheduled Compliance Date:	Not reported
Enforcement Identifier:	Not reported
Date of Enforcement Action:	Not reported
Enforcement Responsible Agency:	Not reported
Enforcement Docket Number:	Not reported
Enforcement Attorney:	Not reported
Corrective Action Component:	Not reported
Appeal Initiated Date:	Not reported
Appeal Resolution Date:	Not reported
Disposition Status Date:	Not reported
Disposition Status:	Not reported
Disposition Status Description:	Not reported
Consent/Final Order Sequence Number:	Not reported
Consent/Final Order Respondent Name:	Not reported
Consent/Final Order Lead Agency:	Not reported
Enforcement Type:	Not reported
Enforcement Responsible Person:	Not reported
Enforcement Responsible Sub-Organization:	Not reported
SEP Sequence Number:	Not reported
SEP Expenditure Amount:	Not reported
SEP Scheduled Completion Date:	Not reported
SEP Actual Date:	Not reported
SEP Defaulted Date:	Not reported
SEP Type:	Not reported
SEP Type Description:	Not reported
Proposed Amount:	Not reported
Final Monetary Amount:	Not reported
Paid Amount:	Not reported
Final Count:	Not reported
Final Amount:	Not reported
Found Violation:	Yes
Agency Which Determined Violation:	State

Map ID
Direction
Distance
Elevation

MAP FINDINGS

Site

Database(s)

EDR ID Number
EPA ID Number

SHERWIN WILLIAMS CO (Continued)

1000371369

Violation Short Description:	Federal or State Statute
Date Violation was Determined:	20070123
Actual Return to Compliance Date:	Not reported
Return to Compliance Qualifier:	Not reported
Violation Responsible Agency:	EPA
Scheduled Compliance Date:	Not reported
Enforcement Identifier:	Not reported
Date of Enforcement Action:	Not reported
Enforcement Responsible Agency:	Not reported
Enforcement Docket Number:	Not reported
Enforcement Attorney:	Not reported
Corrective Action Component:	Not reported
Appeal Initiated Date:	Not reported
Appeal Resolution Date:	Not reported
Disposition Status Date:	Not reported
Disposition Status:	Not reported
Disposition Status Description:	Not reported
Consent/Final Order Sequence Number:	Not reported
Consent/Final Order Respondent Name:	Not reported
Consent/Final Order Lead Agency:	Not reported
Enforcement Type:	Not reported
Enforcement Responsible Person:	Not reported
Enforcement Responsible Sub-Organization:	Not reported
SEP Sequence Number:	Not reported
SEP Expenditure Amount:	Not reported
SEP Scheduled Completion Date:	Not reported
SEP Actual Date:	Not reported
SEP Defaulted Date:	Not reported
SEP Type:	Not reported
SEP Type Description:	Not reported
Proposed Amount:	Not reported
Final Monetary Amount:	Not reported
Paid Amount:	Not reported
Final Count:	Not reported
Final Amount:	Not reported
Found Violation:	Yes
Agency Which Determined Violation:	EPA
Violation Short Description:	TSD - Closure/Post-Closure
Date Violation was Determined:	19920214
Actual Return to Compliance Date:	19971106
Return to Compliance Qualifier:	Documented
Violation Responsible Agency:	EPA
Scheduled Compliance Date:	Not reported
Enforcement Identifier:	005
Date of Enforcement Action:	19971106
Enforcement Responsible Agency:	EPA
Enforcement Docket Number:	93-C-4267
Enforcement Attorney:	R5RP
Corrective Action Component:	No
Appeal Initiated Date:	Not reported
Appeal Resolution Date:	Not reported
Disposition Status Date:	Not reported
Disposition Status:	Not reported
Disposition Status Description:	Not reported
Consent/Final Order Sequence Number:	Not reported
Consent/Final Order Respondent Name:	Not reported

Map ID
Direction
Distance
Elevation

MAP FINDINGS

Site

Database(s)

EDR ID Number
EPA ID Number

SHERWIN WILLIAMS CO (Continued)

1000371369

Consent/Final Order Lead Agency: Not reported
Enforcement Type: FINAL CIVIL JUDICIAL ACTION FOR COMPLIANCE AND/OR MONETARY PENALTY
Enforcement Responsible Person: Not reported
Enforcement Responsible Sub-Organization: MW
SEP Sequence Number: 1
SEP Expenditure Amount: 950000
SEP Scheduled Completion Date: 20021106
SEP Actual Date: Not reported
SEP Defaulted Date: Not reported
SEP Type: ERE
SEP Type Description: Environmental Restoration
Proposed Amount: Not reported
Final Monetary Amount: 4700000
Paid Amount: 4700000
Final Count: 1
Final Amount: 4700000

Found Violation: Yes
Agency Which Determined Violation: EPA
Violation Short Description: TSD - Financial Requirements
Date Violation was Determined: 19920214
Actual Return to Compliance Date: 19971106
Return to Compliance Qualifier: Documented
Violation Responsible Agency: EPA
Scheduled Compliance Date: Not reported
Enforcement Identifier: 005
Date of Enforcement Action: 19971106
Enforcement Responsible Agency: EPA
Enforcement Docket Number: 93-C-4267
Enforcement Attorney: R5RP
Corrective Action Component: No
Appeal Initiated Date: Not reported
Appeal Resolution Date: Not reported
Disposition Status Date: Not reported
Disposition Status: Not reported
Disposition Status Description: Not reported
Consent/Final Order Sequence Number: Not reported
Consent/Final Order Respondent Name: Not reported
Consent/Final Order Lead Agency: Not reported
Enforcement Type: FINAL CIVIL JUDICIAL ACTION FOR COMPLIANCE AND/OR MONETARY PENALTY
Enforcement Responsible Person: Not reported
Enforcement Responsible Sub-Organization: MW
SEP Sequence Number: 2
SEP Expenditure Amount: 150000
SEP Scheduled Completion Date: 20021106
SEP Actual Date: Not reported
SEP Defaulted Date: Not reported
SEP Type: ERE
SEP Type Description: Environmental Restoration
Proposed Amount: Not reported
Final Monetary Amount: 4700000
Paid Amount: 4700000
Final Count: 1
Final Amount: 4700000

Found Violation: Yes
Agency Which Determined Violation: State

Map ID
Direction
Distance
Elevation

MAP FINDINGS

Site

Database(s)

EDR ID Number
EPA ID Number

SHERWIN WILLIAMS CO (Continued)

1000371369

Violation Short Description:	Generators - General
Date Violation was Determined:	19850425
Actual Return to Compliance Date:	19860505
Return to Compliance Qualifier:	Observed
Violation Responsible Agency:	State
Scheduled Compliance Date:	19850830
Enforcement Identifier:	DV1
Date of Enforcement Action:	19850618
Enforcement Responsible Agency:	State
Enforcement Docket Number:	Not reported
Enforcement Attorney:	Not reported
Corrective Action Component:	No
Appeal Initiated Date:	Not reported
Appeal Resolution Date:	Not reported
Disposition Status Date:	Not reported
Disposition Status:	Not reported
Disposition Status Description:	Not reported
Consent/Final Order Sequence Number:	Not reported
Consent/Final Order Respondent Name:	Not reported
Consent/Final Order Lead Agency:	Not reported
Enforcement Type:	VIOLATION NOTICE (VN)
Enforcement Responsible Person:	ILBE
Enforcement Responsible Sub-Organization:	F2
SEP Sequence Number:	Not reported
SEP Expenditure Amount:	Not reported
SEP Scheduled Completion Date:	Not reported
SEP Actual Date:	Not reported
SEP Defaulted Date:	Not reported
SEP Type:	Not reported
SEP Type Description:	Not reported
Proposed Amount:	Not reported
Final Monetary Amount:	Not reported
Paid Amount:	Not reported
Final Count:	Not reported
Final Amount:	Not reported
Found Violation:	Yes
Agency Which Determined Violation:	EPA
Violation Short Description:	Permits - Application
Date Violation was Determined:	19920214
Actual Return to Compliance Date:	19971106
Return to Compliance Qualifier:	Documented
Violation Responsible Agency:	EPA
Scheduled Compliance Date:	Not reported
Enforcement Identifier:	004
Date of Enforcement Action:	19930716
Enforcement Responsible Agency:	EPA
Enforcement Docket Number:	93-C-4267
Enforcement Attorney:	R5RP
Corrective Action Component:	No
Appeal Initiated Date:	Not reported
Appeal Resolution Date:	Not reported
Disposition Status Date:	Not reported
Disposition Status:	Not reported
Disposition Status Description:	Not reported
Consent/Final Order Sequence Number:	Not reported
Consent/Final Order Respondent Name:	Not reported

Map ID
Direction
Distance
Elevation

MAP FINDINGS

Site

Database(s)

EDR ID Number
EPA ID Number

SHERWIN WILLIAMS CO (Continued)

1000371369

Consent/Final Order Lead Agency: Not reported
Enforcement Type: INITIAL CIVIL JUDICIAL ACTION FOR COMPLIANCE AND/OR MONETARY PENALTY
Enforcement Responsible Person: R5WF
Enforcement Responsible Sub-Organization: MW
SEP Sequence Number: Not reported
SEP Expenditure Amount: Not reported
SEP Scheduled Completion Date: Not reported
SEP Actual Date: Not reported
SEP Defaulted Date: Not reported
SEP Type: Not reported
SEP Type Description: Not reported
Proposed Amount: Not reported
Final Monetary Amount: Not reported
Paid Amount: Not reported
Final Count: Not reported
Final Amount: Not reported

Found Violation: Yes
Agency Which Determined Violation: State
Violation Short Description: TSD IS-Manifest/Records/Reporting
Date Violation was Determined: 20070123
Actual Return to Compliance Date: Not reported
Return to Compliance Qualifier: Not reported
Violation Responsible Agency: EPA
Scheduled Compliance Date: Not reported
Enforcement Identifier: DV1
Date of Enforcement Action: 20080409
Enforcement Responsible Agency: State
Enforcement Docket Number: Not reported
Enforcement Attorney: Not reported
Corrective Action Component: No
Appeal Initiated Date: Not reported
Appeal Resolution Date: Not reported
Disposition Status Date: Not reported
Disposition Status: Not reported
Disposition Status Description: Not reported
Consent/Final Order Sequence Number: Not reported
Consent/Final Order Respondent Name: Not reported
Consent/Final Order Lead Agency: Not reported
Enforcement Type: VIOLATION NOTICE (VN)
Enforcement Responsible Person: RLM
Enforcement Responsible Sub-Organization: R2
SEP Sequence Number: Not reported
SEP Expenditure Amount: Not reported
SEP Scheduled Completion Date: Not reported
SEP Actual Date: Not reported
SEP Defaulted Date: Not reported
SEP Type: Not reported
SEP Type Description: Not reported
Proposed Amount: Not reported
Final Monetary Amount: Not reported
Paid Amount: Not reported
Final Count: Not reported
Final Amount: Not reported

Found Violation: Yes
Agency Which Determined Violation: State

Map ID
Direction
Distance
Elevation

MAP FINDINGS

Site

Database(s)

EDR ID Number
EPA ID Number

SHERWIN WILLIAMS CO (Continued)

1000371369

Violation Short Description:	TSD IS-Ground-Water Monitoring
Date Violation was Determined:	19950818
Actual Return to Compliance Date:	19971106
Return to Compliance Qualifier:	Documented
Violation Responsible Agency:	State
Scheduled Compliance Date:	Not reported
Enforcement Identifier:	DV1
Date of Enforcement Action:	19951113
Enforcement Responsible Agency:	State
Enforcement Docket Number:	Not reported
Enforcement Attorney:	IL
Corrective Action Component:	No
Appeal Initiated Date:	Not reported
Appeal Resolution Date:	Not reported
Disposition Status Date:	Not reported
Disposition Status:	Not reported
Disposition Status Description:	Not reported
Consent/Final Order Sequence Number:	Not reported
Consent/Final Order Respondent Name:	Not reported
Consent/Final Order Lead Agency:	Not reported
Enforcement Type:	VIOLATION NOTICE (VN)
Enforcement Responsible Person:	ILGB
Enforcement Responsible Sub-Organization:	F2
SEP Sequence Number:	Not reported
SEP Expenditure Amount:	Not reported
SEP Scheduled Completion Date:	Not reported
SEP Actual Date:	Not reported
SEP Defaulted Date:	Not reported
SEP Type:	Not reported
SEP Type Description:	Not reported
Proposed Amount:	Not reported
Final Monetary Amount:	Not reported
Paid Amount:	Not reported
Final Count:	Not reported
Final Amount:	Not reported
Found Violation:	Yes
Agency Which Determined Violation:	EPA
Violation Short Description:	TSD - General
Date Violation was Determined:	19920214
Actual Return to Compliance Date:	19971106
Return to Compliance Qualifier:	Documented
Violation Responsible Agency:	EPA
Scheduled Compliance Date:	Not reported
Enforcement Identifier:	004
Date of Enforcement Action:	19930716
Enforcement Responsible Agency:	EPA
Enforcement Docket Number:	93-C-4267
Enforcement Attorney:	R5RP
Corrective Action Component:	No
Appeal Initiated Date:	Not reported
Appeal Resolution Date:	Not reported
Disposition Status Date:	Not reported
Disposition Status:	Not reported
Disposition Status Description:	Not reported
Consent/Final Order Sequence Number:	Not reported
Consent/Final Order Respondent Name:	Not reported

Map ID
Direction
Distance
Elevation

MAP FINDINGS

Site

Database(s)

EDR ID Number
EPA ID Number

SHERWIN WILLIAMS CO (Continued)

1000371369

Consent/Final Order Lead Agency: Not reported
Enforcement Type: INITIAL CIVIL JUDICIAL ACTION FOR COMPLIANCE AND/OR MONETARY PENALTY
Enforcement Responsible Person: R5WF
Enforcement Responsible Sub-Organization: MW
SEP Sequence Number: Not reported
SEP Expenditure Amount: Not reported
SEP Scheduled Completion Date: Not reported
SEP Actual Date: Not reported
SEP Defaulted Date: Not reported
SEP Type: Not reported
SEP Type Description: Not reported
Proposed Amount: Not reported
Final Monetary Amount: Not reported
Paid Amount: Not reported
Final Count: Not reported
Final Amount: Not reported

Found Violation: Yes
Agency Which Determined Violation: EPA
Violation Short Description: TSD - Financial Requirements
Date Violation was Determined: 19920214
Actual Return to Compliance Date: 19971106
Return to Compliance Qualifier: Documented
Violation Responsible Agency: EPA
Scheduled Compliance Date: Not reported
Enforcement Identifier: 004
Date of Enforcement Action: 19930716
Enforcement Responsible Agency: EPA
Enforcement Docket Number: 93-C-4267
Enforcement Attorney: R5RP
Corrective Action Component: No
Appeal Initiated Date: Not reported
Appeal Resolution Date: Not reported
Disposition Status Date: Not reported
Disposition Status: Not reported
Disposition Status Description: Not reported
Consent/Final Order Sequence Number: Not reported
Consent/Final Order Respondent Name: Not reported
Consent/Final Order Lead Agency: Not reported
Enforcement Type: INITIAL CIVIL JUDICIAL ACTION FOR COMPLIANCE AND/OR MONETARY PENALTY
Enforcement Responsible Person: R5WF
Enforcement Responsible Sub-Organization: MW
SEP Sequence Number: Not reported
SEP Expenditure Amount: Not reported
SEP Scheduled Completion Date: Not reported
SEP Actual Date: Not reported
SEP Defaulted Date: Not reported
SEP Type: Not reported
SEP Type Description: Not reported
Proposed Amount: Not reported
Final Monetary Amount: Not reported
Paid Amount: Not reported
Final Count: Not reported
Final Amount: Not reported

Found Violation: Yes
Agency Which Determined Violation: State

Map ID
Direction
Distance
Elevation

MAP FINDINGS

Site

Database(s)

EDR ID Number
EPA ID Number

SHERWIN WILLIAMS CO (Continued)

1000371369

Violation Short Description:	TSD IS-Manifest/Records/Reporting
Date Violation was Determined:	20070123
Actual Return to Compliance Date:	Not reported
Return to Compliance Qualifier:	Not reported
Violation Responsible Agency:	EPA
Scheduled Compliance Date:	Not reported
Enforcement Identifier:	Not reported
Date of Enforcement Action:	Not reported
Enforcement Responsible Agency:	Not reported
Enforcement Docket Number:	Not reported
Enforcement Attorney:	Not reported
Corrective Action Component:	Not reported
Appeal Initiated Date:	Not reported
Appeal Resolution Date:	Not reported
Disposition Status Date:	Not reported
Disposition Status:	Not reported
Disposition Status Description:	Not reported
Consent/Final Order Sequence Number:	Not reported
Consent/Final Order Respondent Name:	Not reported
Consent/Final Order Lead Agency:	Not reported
Enforcement Type:	Not reported
Enforcement Responsible Person:	Not reported
Enforcement Responsible Sub-Organization:	Not reported
SEP Sequence Number:	Not reported
SEP Expenditure Amount:	Not reported
SEP Scheduled Completion Date:	Not reported
SEP Actual Date:	Not reported
SEP Defaulted Date:	Not reported
SEP Type:	Not reported
SEP Type Description:	Not reported
Proposed Amount:	Not reported
Final Monetary Amount:	Not reported
Paid Amount:	Not reported
Final Count:	Not reported
Final Amount:	Not reported
Found Violation:	Yes
Agency Which Determined Violation:	State
Violation Short Description:	Generators - General
Date Violation was Determined:	19840809
Actual Return to Compliance Date:	19840913
Return to Compliance Qualifier:	Observed
Violation Responsible Agency:	State
Scheduled Compliance Date:	19841004
Enforcement Identifier:	005
Date of Enforcement Action:	19840820
Enforcement Responsible Agency:	State
Enforcement Docket Number:	Not reported
Enforcement Attorney:	Not reported
Corrective Action Component:	No
Appeal Initiated Date:	Not reported
Appeal Resolution Date:	Not reported
Disposition Status Date:	Not reported
Disposition Status:	Not reported
Disposition Status Description:	Not reported
Consent/Final Order Sequence Number:	Not reported
Consent/Final Order Respondent Name:	Not reported

Map ID
Direction
Distance
Elevation

MAP FINDINGS

Site

Database(s)

EDR ID Number
EPA ID Number

SHERWIN WILLIAMS CO (Continued)

1000371369

Consent/Final Order Lead Agency:	Not reported
Enforcement Type:	WRITTEN INFORMAL
Enforcement Responsible Person:	Not reported
Enforcement Responsible Sub-Organization:	Not reported
SEP Sequence Number:	Not reported
SEP Expenditure Amount:	Not reported
SEP Scheduled Completion Date:	Not reported
SEP Actual Date:	Not reported
SEP Defaulted Date:	Not reported
SEP Type:	Not reported
SEP Type Description:	Not reported
Proposed Amount:	Not reported
Final Monetary Amount:	Not reported
Paid Amount:	Not reported
Final Count:	Not reported
Final Amount:	Not reported
Found Violation:	Yes
Agency Which Determined Violation:	EPA
Violation Short Description:	TSD - Financial Requirements
Date Violation was Determined:	19920214
Actual Return to Compliance Date:	19971106
Return to Compliance Qualifier:	Documented
Violation Responsible Agency:	EPA
Scheduled Compliance Date:	Not reported
Enforcement Identifier:	004
Date of Enforcement Action:	19930716
Enforcement Responsible Agency:	EPA
Enforcement Docket Number:	93-C-4267
Enforcement Attorney:	R5RP
Corrective Action Component:	No
Appeal Initiated Date:	Not reported
Appeal Resolution Date:	Not reported
Disposition Status Date:	Not reported
Disposition Status:	Not reported
Disposition Status Description:	Not reported
Consent/Final Order Sequence Number:	Not reported
Consent/Final Order Respondent Name:	Not reported
Consent/Final Order Lead Agency:	Not reported
Enforcement Type:	INITIAL CIVIL JUDICIAL ACTION FOR COMPLIANCE AND/OR MONETARY PENALTY
Enforcement Responsible Person:	R5WF
Enforcement Responsible Sub-Organization:	MW
SEP Sequence Number:	Not reported
SEP Expenditure Amount:	Not reported
SEP Scheduled Completion Date:	Not reported
SEP Actual Date:	Not reported
SEP Defaulted Date:	Not reported
SEP Type:	Not reported
SEP Type Description:	Not reported
Proposed Amount:	Not reported
Final Monetary Amount:	Not reported
Paid Amount:	Not reported
Final Count:	Not reported
Final Amount:	Not reported
Found Violation:	Yes
Agency Which Determined Violation:	EPA

Map ID
Direction
Distance
Elevation

MAP FINDINGS

Site

Database(s)

EDR ID Number
EPA ID Number

SHERWIN WILLIAMS CO (Continued)

1000371369

Violation Short Description:	TSD - Financial Requirements
Date Violation was Determined:	19920214
Actual Return to Compliance Date:	19971106
Return to Compliance Qualifier:	Documented
Violation Responsible Agency:	EPA
Scheduled Compliance Date:	Not reported
Enforcement Identifier:	005
Date of Enforcement Action:	19971106
Enforcement Responsible Agency:	EPA
Enforcement Docket Number:	93-C-4267
Enforcement Attorney:	R5RP
Corrective Action Component:	No
Appeal Initiated Date:	Not reported
Appeal Resolution Date:	Not reported
Disposition Status Date:	Not reported
Disposition Status:	Not reported
Disposition Status Description:	Not reported
Consent/Final Order Sequence Number:	Not reported
Consent/Final Order Respondent Name:	Not reported
Consent/Final Order Lead Agency:	Not reported
Enforcement Type:	FINAL CIVIL JUDICIAL ACTION FOR COMPLIANCE AND/OR MONETARY PENALTY
Enforcement Responsible Person:	Not reported
Enforcement Responsible Sub-Organization:	MW
SEP Sequence Number:	2
SEP Expenditure Amount:	150000
SEP Scheduled Completion Date:	20021106
SEP Actual Date:	Not reported
SEP Defaulted Date:	Not reported
SEP Type:	ERE
SEP Type Description:	Environmental Restoration
Proposed Amount:	Not reported
Final Monetary Amount:	4700000
Paid Amount:	4700000
Final Count:	1
Final Amount:	4700000
Found Violation:	Yes
Agency Which Determined Violation:	EPA
Violation Short Description:	TSD - General
Date Violation was Determined:	19920214
Actual Return to Compliance Date:	19971106
Return to Compliance Qualifier:	Documented
Violation Responsible Agency:	EPA
Scheduled Compliance Date:	Not reported
Enforcement Identifier:	004
Date of Enforcement Action:	19930716
Enforcement Responsible Agency:	EPA
Enforcement Docket Number:	93-C-4267
Enforcement Attorney:	R5RP
Corrective Action Component:	No
Appeal Initiated Date:	Not reported
Appeal Resolution Date:	Not reported
Disposition Status Date:	Not reported
Disposition Status:	Not reported
Disposition Status Description:	Not reported
Consent/Final Order Sequence Number:	Not reported
Consent/Final Order Respondent Name:	Not reported

Map ID
Direction
Distance
Elevation

MAP FINDINGS

Site

Database(s)

EDR ID Number
EPA ID Number

SHERWIN WILLIAMS CO (Continued)

1000371369

Consent/Final Order Lead Agency:	Not reported
Enforcement Type:	INITIAL CIVIL JUDICIAL ACTION FOR COMPLIANCE AND/OR MONETARY PENALTY
Enforcement Responsible Person:	R5WF
Enforcement Responsible Sub-Organization:	MW
SEP Sequence Number:	Not reported
SEP Expenditure Amount:	Not reported
SEP Scheduled Completion Date:	Not reported
SEP Actual Date:	Not reported
SEP Defaulted Date:	Not reported
SEP Type:	Not reported
SEP Type Description:	Not reported
Proposed Amount:	Not reported
Final Monetary Amount:	Not reported
Paid Amount:	Not reported
Final Count:	Not reported
Final Amount:	Not reported
Found Violation:	Yes
Agency Which Determined Violation:	State
Violation Short Description:	Federal or State Statute
Date Violation was Determined:	20070123
Actual Return to Compliance Date:	Not reported
Return to Compliance Qualifier:	Not reported
Violation Responsible Agency:	EPA
Scheduled Compliance Date:	Not reported
Enforcement Identifier:	Not reported
Date of Enforcement Action:	Not reported
Enforcement Responsible Agency:	Not reported
Enforcement Docket Number:	Not reported
Enforcement Attorney:	Not reported
Corrective Action Component:	Not reported
Appeal Initiated Date:	Not reported
Appeal Resolution Date:	Not reported
Disposition Status Date:	Not reported
Disposition Status:	Not reported
Disposition Status Description:	Not reported
Consent/Final Order Sequence Number:	Not reported
Consent/Final Order Respondent Name:	Not reported
Consent/Final Order Lead Agency:	Not reported
Enforcement Type:	Not reported
Enforcement Responsible Person:	Not reported
Enforcement Responsible Sub-Organization:	Not reported
SEP Sequence Number:	Not reported
SEP Expenditure Amount:	Not reported
SEP Scheduled Completion Date:	Not reported
SEP Actual Date:	Not reported
SEP Defaulted Date:	Not reported
SEP Type:	Not reported
SEP Type Description:	Not reported
Proposed Amount:	Not reported
Final Monetary Amount:	Not reported
Paid Amount:	Not reported
Final Count:	Not reported
Final Amount:	Not reported
Found Violation:	Yes
Agency Which Determined Violation:	EPA

Map ID
Direction
Distance
Elevation

MAP FINDINGS

Site

Database(s)

EDR ID Number
EPA ID Number

SHERWIN WILLIAMS CO (Continued)

1000371369

Violation Short Description:	TSD - Container Use and Management
Date Violation was Determined:	19920214
Actual Return to Compliance Date:	19971106
Return to Compliance Qualifier:	Documented
Violation Responsible Agency:	EPA
Scheduled Compliance Date:	Not reported
Enforcement Identifier:	005
Date of Enforcement Action:	19971106
Enforcement Responsible Agency:	EPA
Enforcement Docket Number:	93-C-4267
Enforcement Attorney:	R5RP
Corrective Action Component:	No
Appeal Initiated Date:	Not reported
Appeal Resolution Date:	Not reported
Disposition Status Date:	Not reported
Disposition Status:	Not reported
Disposition Status Description:	Not reported
Consent/Final Order Sequence Number:	Not reported
Consent/Final Order Respondent Name:	Not reported
Consent/Final Order Lead Agency:	Not reported
Enforcement Type:	FINAL CIVIL JUDICIAL ACTION FOR COMPLIANCE AND/OR MONETARY PENALTY
Enforcement Responsible Person:	Not reported
Enforcement Responsible Sub-Organization:	MW
SEP Sequence Number:	2
SEP Expenditure Amount:	150000
SEP Scheduled Completion Date:	20021106
SEP Actual Date:	Not reported
SEP Defaulted Date:	Not reported
SEP Type:	ERE
SEP Type Description:	Environmental Restoration
Proposed Amount:	Not reported
Final Monetary Amount:	4700000
Paid Amount:	4700000
Final Count:	1
Final Amount:	4700000
Found Violation:	Yes
Agency Which Determined Violation:	EPA
Violation Short Description:	TSD - Financial Requirements
Date Violation was Determined:	19920214
Actual Return to Compliance Date:	19971106
Return to Compliance Qualifier:	Documented
Violation Responsible Agency:	EPA
Scheduled Compliance Date:	Not reported
Enforcement Identifier:	005
Date of Enforcement Action:	19971106
Enforcement Responsible Agency:	EPA
Enforcement Docket Number:	93-C-4267
Enforcement Attorney:	R5RP
Corrective Action Component:	No
Appeal Initiated Date:	Not reported
Appeal Resolution Date:	Not reported
Disposition Status Date:	Not reported
Disposition Status:	Not reported
Disposition Status Description:	Not reported
Consent/Final Order Sequence Number:	Not reported
Consent/Final Order Respondent Name:	Not reported

Map ID
Direction
Distance
Elevation

MAP FINDINGS

Site

Database(s)

EDR ID Number
EPA ID Number

SHERWIN WILLIAMS CO (Continued)

1000371369

Consent/Final Order Lead Agency:	Not reported
Enforcement Type:	FINAL CIVIL JUDICIAL ACTION FOR COMPLIANCE AND/OR MONETARY PENALTY
Enforcement Responsible Person:	Not reported
Enforcement Responsible Sub-Organization:	MW
SEP Sequence Number:	1
SEP Expenditure Amount:	950000
SEP Scheduled Completion Date:	20021106
SEP Actual Date:	Not reported
SEP Defaulted Date:	Not reported
SEP Type:	ERE
SEP Type Description:	Environmental Restoration
Proposed Amount:	Not reported
Final Monetary Amount:	4700000
Paid Amount:	4700000
Final Count:	1
Final Amount:	4700000
Found Violation:	Yes
Agency Which Determined Violation:	State
Violation Short Description:	Federal or State Statute
Date Violation was Determined:	20070123
Actual Return to Compliance Date:	Not reported
Return to Compliance Qualifier:	Not reported
Violation Responsible Agency:	EPA
Scheduled Compliance Date:	Not reported
Enforcement Identifier:	Not reported
Date of Enforcement Action:	Not reported
Enforcement Responsible Agency:	Not reported
Enforcement Docket Number:	Not reported
Enforcement Attorney:	Not reported
Corrective Action Component:	Not reported
Appeal Initiated Date:	Not reported
Appeal Resolution Date:	Not reported
Disposition Status Date:	Not reported
Disposition Status:	Not reported
Disposition Status Description:	Not reported
Consent/Final Order Sequence Number:	Not reported
Consent/Final Order Respondent Name:	Not reported
Consent/Final Order Lead Agency:	Not reported
Enforcement Type:	Not reported
Enforcement Responsible Person:	Not reported
Enforcement Responsible Sub-Organization:	Not reported
SEP Sequence Number:	Not reported
SEP Expenditure Amount:	Not reported
SEP Scheduled Completion Date:	Not reported
SEP Actual Date:	Not reported
SEP Defaulted Date:	Not reported
SEP Type:	Not reported
SEP Type Description:	Not reported
Proposed Amount:	Not reported
Final Monetary Amount:	Not reported
Paid Amount:	Not reported
Final Count:	Not reported
Final Amount:	Not reported
Found Violation:	Yes
Agency Which Determined Violation:	EPA

Map ID
Direction
Distance
Elevation

MAP FINDINGS

Site

Database(s)

EDR ID Number
EPA ID Number

SHERWIN WILLIAMS CO (Continued)

1000371369

Violation Short Description:	TSD - Closure/Post-Closure
Date Violation was Determined:	19920214
Actual Return to Compliance Date:	19971106
Return to Compliance Qualifier:	Documented
Violation Responsible Agency:	EPA
Scheduled Compliance Date:	Not reported
Enforcement Identifier:	004
Date of Enforcement Action:	19930716
Enforcement Responsible Agency:	EPA
Enforcement Docket Number:	93-C-4267
Enforcement Attorney:	R5RP
Corrective Action Component:	No
Appeal Initiated Date:	Not reported
Appeal Resolution Date:	Not reported
Disposition Status Date:	Not reported
Disposition Status:	Not reported
Disposition Status Description:	Not reported
Consent/Final Order Sequence Number:	Not reported
Consent/Final Order Respondent Name:	Not reported
Consent/Final Order Lead Agency:	Not reported
Enforcement Type:	INITIAL CIVIL JUDICIAL ACTION FOR COMPLIANCE AND/OR MONETARY PENALTY
Enforcement Responsible Person:	R5WF
Enforcement Responsible Sub-Organization:	MW
SEP Sequence Number:	Not reported
SEP Expenditure Amount:	Not reported
SEP Scheduled Completion Date:	Not reported
SEP Actual Date:	Not reported
SEP Defaulted Date:	Not reported
SEP Type:	Not reported
SEP Type Description:	Not reported
Proposed Amount:	Not reported
Final Monetary Amount:	Not reported
Paid Amount:	Not reported
Final Count:	Not reported
Final Amount:	Not reported
Found Violation:	Yes
Agency Which Determined Violation:	EPA
Violation Short Description:	TSD - Container Use and Management
Date Violation was Determined:	19920214
Actual Return to Compliance Date:	19971106
Return to Compliance Qualifier:	Documented
Violation Responsible Agency:	EPA
Scheduled Compliance Date:	Not reported
Enforcement Identifier:	005
Date of Enforcement Action:	19971106
Enforcement Responsible Agency:	EPA
Enforcement Docket Number:	93-C-4267
Enforcement Attorney:	R5RP
Corrective Action Component:	No
Appeal Initiated Date:	Not reported
Appeal Resolution Date:	Not reported
Disposition Status Date:	Not reported
Disposition Status:	Not reported
Disposition Status Description:	Not reported
Consent/Final Order Sequence Number:	Not reported
Consent/Final Order Respondent Name:	Not reported

Map ID
Direction
Distance
Elevation

MAP FINDINGS

Site

Database(s)

EDR ID Number
EPA ID Number

SHERWIN WILLIAMS CO (Continued)

1000371369

Consent/Final Order Lead Agency:	Not reported
Enforcement Type:	FINAL CIVIL JUDICIAL ACTION FOR COMPLIANCE AND/OR MONETARY PENALTY
Enforcement Responsible Person:	Not reported
Enforcement Responsible Sub-Organization:	MW
SEP Sequence Number:	1
SEP Expenditure Amount:	950000
SEP Scheduled Completion Date:	20021106
SEP Actual Date:	Not reported
SEP Defaulted Date:	Not reported
SEP Type:	ERE
SEP Type Description:	Environmental Restoration
Proposed Amount:	Not reported
Final Monetary Amount:	4700000
Paid Amount:	4700000
Final Count:	1
Final Amount:	4700000
Found Violation:	Yes
Agency Which Determined Violation:	State
Violation Short Description:	TSD IS-Manifest/Records/Reporting
Date Violation was Determined:	20070123
Actual Return to Compliance Date:	Not reported
Return to Compliance Qualifier:	Not reported
Violation Responsible Agency:	EPA
Scheduled Compliance Date:	Not reported
Enforcement Identifier:	Not reported
Date of Enforcement Action:	Not reported
Enforcement Responsible Agency:	Not reported
Enforcement Docket Number:	Not reported
Enforcement Attorney:	Not reported
Corrective Action Component:	Not reported
Appeal Initiated Date:	Not reported
Appeal Resolution Date:	Not reported
Disposition Status Date:	Not reported
Disposition Status:	Not reported
Disposition Status Description:	Not reported
Consent/Final Order Sequence Number:	Not reported
Consent/Final Order Respondent Name:	Not reported
Consent/Final Order Lead Agency:	Not reported
Enforcement Type:	Not reported
Enforcement Responsible Person:	Not reported
Enforcement Responsible Sub-Organization:	Not reported
SEP Sequence Number:	Not reported
SEP Expenditure Amount:	Not reported
SEP Scheduled Completion Date:	Not reported
SEP Actual Date:	Not reported
SEP Defaulted Date:	Not reported
SEP Type:	Not reported
SEP Type Description:	Not reported
Proposed Amount:	Not reported
Final Monetary Amount:	Not reported
Paid Amount:	Not reported
Final Count:	Not reported
Final Amount:	Not reported
Found Violation:	Yes
Agency Which Determined Violation:	EPA

Map ID
Direction
Distance
Elevation

MAP FINDINGS

Site

Database(s)

EDR ID Number
EPA ID Number

SHERWIN WILLIAMS CO (Continued)

1000371369

Violation Short Description:	Generators - General
Date Violation was Determined:	19920214
Actual Return to Compliance Date:	19971106
Return to Compliance Qualifier:	Documented
Violation Responsible Agency:	EPA
Scheduled Compliance Date:	Not reported
Enforcement Identifier:	004
Date of Enforcement Action:	19930716
Enforcement Responsible Agency:	EPA
Enforcement Docket Number:	93-C-4267
Enforcement Attorney:	R5RP
Corrective Action Component:	No
Appeal Initiated Date:	Not reported
Appeal Resolution Date:	Not reported
Disposition Status Date:	Not reported
Disposition Status:	Not reported
Disposition Status Description:	Not reported
Consent/Final Order Sequence Number:	Not reported
Consent/Final Order Respondent Name:	Not reported
Consent/Final Order Lead Agency:	Not reported
Enforcement Type:	INITIAL CIVIL JUDICIAL ACTION FOR COMPLIANCE AND/OR MONETARY PENALTY
Enforcement Responsible Person:	R5WF
Enforcement Responsible Sub-Organization:	MW
SEP Sequence Number:	Not reported
SEP Expenditure Amount:	Not reported
SEP Scheduled Completion Date:	Not reported
SEP Actual Date:	Not reported
SEP Defaulted Date:	Not reported
SEP Type:	Not reported
SEP Type Description:	Not reported
Proposed Amount:	Not reported
Final Monetary Amount:	Not reported
Paid Amount:	Not reported
Final Count:	Not reported
Final Amount:	Not reported
Found Violation:	Yes
Agency Which Determined Violation:	State
Violation Short Description:	Generators - General
Date Violation was Determined:	19840817
Actual Return to Compliance Date:	19841221
Return to Compliance Qualifier:	Observed
Violation Responsible Agency:	State
Scheduled Compliance Date:	19840919
Enforcement Identifier:	005
Date of Enforcement Action:	19840820
Enforcement Responsible Agency:	State
Enforcement Docket Number:	Not reported
Enforcement Attorney:	Not reported
Corrective Action Component:	No
Appeal Initiated Date:	Not reported
Appeal Resolution Date:	Not reported
Disposition Status Date:	Not reported
Disposition Status:	Not reported
Disposition Status Description:	Not reported
Consent/Final Order Sequence Number:	Not reported
Consent/Final Order Respondent Name:	Not reported

Map ID
Direction
Distance
Elevation

MAP FINDINGS

Site

Database(s)

EDR ID Number
EPA ID Number

SHERWIN WILLIAMS CO (Continued)

1000371369

Consent/Final Order Lead Agency:	Not reported
Enforcement Type:	WRITTEN INFORMAL
Enforcement Responsible Person:	Not reported
Enforcement Responsible Sub-Organization:	Not reported
SEP Sequence Number:	Not reported
SEP Expenditure Amount:	Not reported
SEP Scheduled Completion Date:	Not reported
SEP Actual Date:	Not reported
SEP Defaulted Date:	Not reported
SEP Type:	Not reported
SEP Type Description:	Not reported
Proposed Amount:	Not reported
Final Monetary Amount:	Not reported
Paid Amount:	Not reported
Final Count:	Not reported
Final Amount:	Not reported
Found Violation:	Yes
Agency Which Determined Violation:	EPA
Violation Short Description:	TSD - Tank System Standards
Date Violation was Determined:	19920214
Actual Return to Compliance Date:	19971106
Return to Compliance Qualifier:	Documented
Violation Responsible Agency:	EPA
Scheduled Compliance Date:	Not reported
Enforcement Identifier:	005
Date of Enforcement Action:	19971106
Enforcement Responsible Agency:	EPA
Enforcement Docket Number:	93-C-4267
Enforcement Attorney:	R5RP
Corrective Action Component:	No
Appeal Initiated Date:	Not reported
Appeal Resolution Date:	Not reported
Disposition Status Date:	Not reported
Disposition Status:	Not reported
Disposition Status Description:	Not reported
Consent/Final Order Sequence Number:	Not reported
Consent/Final Order Respondent Name:	Not reported
Consent/Final Order Lead Agency:	Not reported
Enforcement Type:	FINAL CIVIL JUDICIAL ACTION FOR COMPLIANCE AND/OR MONETARY PENALTY
Enforcement Responsible Person:	Not reported
Enforcement Responsible Sub-Organization:	MW
SEP Sequence Number:	2
SEP Expenditure Amount:	150000
SEP Scheduled Completion Date:	20021106
SEP Actual Date:	Not reported
SEP Defaulted Date:	Not reported
SEP Type:	ERE
SEP Type Description:	Environmental Restoration
Proposed Amount:	Not reported
Final Monetary Amount:	4700000
Paid Amount:	4700000
Final Count:	1
Final Amount:	4700000
Found Violation:	Yes
Agency Which Determined Violation:	EPA

Map ID
Direction
Distance
Elevation

MAP FINDINGS

Site

Database(s)

EDR ID Number
EPA ID Number

SHERWIN WILLIAMS CO (Continued)

1000371369

Violation Short Description:	TSD - Manifest/Records/Reporting
Date Violation was Determined:	19920214
Actual Return to Compliance Date:	19971106
Return to Compliance Qualifier:	Documented
Violation Responsible Agency:	EPA
Scheduled Compliance Date:	Not reported
Enforcement Identifier:	005
Date of Enforcement Action:	19971106
Enforcement Responsible Agency:	EPA
Enforcement Docket Number:	93-C-4267
Enforcement Attorney:	R5RP
Corrective Action Component:	No
Appeal Initiated Date:	Not reported
Appeal Resolution Date:	Not reported
Disposition Status Date:	Not reported
Disposition Status:	Not reported
Disposition Status Description:	Not reported
Consent/Final Order Sequence Number:	Not reported
Consent/Final Order Respondent Name:	Not reported
Consent/Final Order Lead Agency:	Not reported
Enforcement Type:	FINAL CIVIL JUDICIAL ACTION FOR COMPLIANCE AND/OR MONETARY PENALTY
Enforcement Responsible Person:	Not reported
Enforcement Responsible Sub-Organization:	MW
SEP Sequence Number:	2
SEP Expenditure Amount:	150000
SEP Scheduled Completion Date:	20021106
SEP Actual Date:	Not reported
SEP Defaulted Date:	Not reported
SEP Type:	ERE
SEP Type Description:	Environmental Restoration
Proposed Amount:	Not reported
Final Monetary Amount:	4700000
Paid Amount:	4700000
Final Count:	1
Final Amount:	4700000
Found Violation:	Yes
Agency Which Determined Violation:	EPA
Violation Short Description:	Generators - General
Date Violation was Determined:	19920214
Actual Return to Compliance Date:	19971106
Return to Compliance Qualifier:	Documented
Violation Responsible Agency:	EPA
Scheduled Compliance Date:	Not reported
Enforcement Identifier:	005
Date of Enforcement Action:	19971106
Enforcement Responsible Agency:	EPA
Enforcement Docket Number:	93-C-4267
Enforcement Attorney:	R5RP
Corrective Action Component:	No
Appeal Initiated Date:	Not reported
Appeal Resolution Date:	Not reported
Disposition Status Date:	Not reported
Disposition Status:	Not reported
Disposition Status Description:	Not reported
Consent/Final Order Sequence Number:	Not reported
Consent/Final Order Respondent Name:	Not reported

Map ID
Direction
Distance
Elevation

MAP FINDINGS

Site

Database(s)

EDR ID Number
EPA ID Number

SHERWIN WILLIAMS CO (Continued)

1000371369

Consent/Final Order Lead Agency: Not reported
Enforcement Type: FINAL CIVIL JUDICIAL ACTION FOR COMPLIANCE AND/OR MONETARY PENALTY
Enforcement Responsible Person: Not reported
Enforcement Responsible Sub-Organization: MW
SEP Sequence Number: 1
SEP Expenditure Amount: 950000
SEP Scheduled Completion Date: 20021106
SEP Actual Date: Not reported
SEP Defaulted Date: Not reported
SEP Type: ERE
SEP Type Description: Environmental Restoration
Proposed Amount: Not reported
Final Monetary Amount: 4700000
Paid Amount: 4700000
Final Count: 1
Final Amount: 4700000

Found Violation: Yes
Agency Which Determined Violation: EPA
Violation Short Description: TSD - Financial Requirements
Date Violation was Determined: 19920214
Actual Return to Compliance Date: 19971106
Return to Compliance Qualifier: Documented
Violation Responsible Agency: EPA
Scheduled Compliance Date: Not reported
Enforcement Identifier: 005
Date of Enforcement Action: 19971106
Enforcement Responsible Agency: EPA
Enforcement Docket Number: 93-C-4267
Enforcement Attorney: R5RP
Corrective Action Component: No
Appeal Initiated Date: Not reported
Appeal Resolution Date: Not reported
Disposition Status Date: Not reported
Disposition Status: Not reported
Disposition Status Description: Not reported
Consent/Final Order Sequence Number: Not reported
Consent/Final Order Respondent Name: Not reported
Consent/Final Order Lead Agency: Not reported
Enforcement Type: FINAL CIVIL JUDICIAL ACTION FOR COMPLIANCE AND/OR MONETARY PENALTY
Enforcement Responsible Person: Not reported
Enforcement Responsible Sub-Organization: MW
SEP Sequence Number: 1
SEP Expenditure Amount: 950000
SEP Scheduled Completion Date: 20021106
SEP Actual Date: Not reported
SEP Defaulted Date: Not reported
SEP Type: ERE
SEP Type Description: Environmental Restoration
Proposed Amount: Not reported
Final Monetary Amount: 4700000
Paid Amount: 4700000
Final Count: 1
Final Amount: 4700000

Found Violation: Yes
Agency Which Determined Violation: EPA

Map ID
Direction
Distance
Elevation

MAP FINDINGS

Site

Database(s)

EDR ID Number
EPA ID Number

SHERWIN WILLIAMS CO (Continued)

1000371369

Violation Short Description:	Generators - General
Date Violation was Determined:	19920214
Actual Return to Compliance Date:	19971106
Return to Compliance Qualifier:	Documented
Violation Responsible Agency:	EPA
Scheduled Compliance Date:	Not reported
Enforcement Identifier:	004
Date of Enforcement Action:	19930716
Enforcement Responsible Agency:	EPA
Enforcement Docket Number:	93-C-4267
Enforcement Attorney:	R5RP
Corrective Action Component:	No
Appeal Initiated Date:	Not reported
Appeal Resolution Date:	Not reported
Disposition Status Date:	Not reported
Disposition Status:	Not reported
Disposition Status Description:	Not reported
Consent/Final Order Sequence Number:	Not reported
Consent/Final Order Respondent Name:	Not reported
Consent/Final Order Lead Agency:	Not reported
Enforcement Type:	INITIAL CIVIL JUDICIAL ACTION FOR COMPLIANCE AND/OR MONETARY PENALTY
Enforcement Responsible Person:	R5WF
Enforcement Responsible Sub-Organization:	MW
SEP Sequence Number:	Not reported
SEP Expenditure Amount:	Not reported
SEP Scheduled Completion Date:	Not reported
SEP Actual Date:	Not reported
SEP Defaulted Date:	Not reported
SEP Type:	Not reported
SEP Type Description:	Not reported
Proposed Amount:	Not reported
Final Monetary Amount:	Not reported
Paid Amount:	Not reported
Final Count:	Not reported
Final Amount:	Not reported
Found Violation:	No
Agency Which Determined Violation:	Not reported
Violation Short Description:	Not reported
Date Violation was Determined:	Not reported
Actual Return to Compliance Date:	Not reported
Return to Compliance Qualifier:	Not reported
Violation Responsible Agency:	Not reported
Scheduled Compliance Date:	Not reported
Enforcement Identifier:	Not reported
Date of Enforcement Action:	Not reported
Enforcement Responsible Agency:	Not reported
Enforcement Docket Number:	Not reported
Enforcement Attorney:	Not reported
Corrective Action Component:	Not reported
Appeal Initiated Date:	Not reported
Appeal Resolution Date:	Not reported
Disposition Status Date:	Not reported
Disposition Status:	Not reported
Disposition Status Description:	Not reported
Consent/Final Order Sequence Number:	Not reported
Consent/Final Order Respondent Name:	Not reported

Map ID
Direction
Distance
Elevation

MAP FINDINGS

Site

Database(s)

EDR ID Number
EPA ID Number

SHERWIN WILLIAMS CO (Continued)

1000371369

Consent/Final Order Lead Agency:	Not reported
Enforcement Type:	Not reported
Enforcement Responsible Person:	Not reported
Enforcement Responsible Sub-Organization:	Not reported
SEP Sequence Number:	Not reported
SEP Expenditure Amount:	Not reported
SEP Scheduled Completion Date:	Not reported
SEP Actual Date:	Not reported
SEP Defaulted Date:	Not reported
SEP Type:	Not reported
SEP Type Description:	Not reported
Proposed Amount:	Not reported
Final Monetary Amount:	Not reported
Paid Amount:	Not reported
Final Count:	Not reported
Final Amount:	Not reported
Found Violation:	Yes
Agency Which Determined Violation:	EPA
Violation Short Description:	TSD - Financial Requirements
Date Violation was Determined:	19920214
Actual Return to Compliance Date:	19971106
Return to Compliance Qualifier:	Documented
Violation Responsible Agency:	EPA
Scheduled Compliance Date:	Not reported
Enforcement Identifier:	005
Date of Enforcement Action:	19971106
Enforcement Responsible Agency:	EPA
Enforcement Docket Number:	93-C-4267
Enforcement Attorney:	R5RP
Corrective Action Component:	No
Appeal Initiated Date:	Not reported
Appeal Resolution Date:	Not reported
Disposition Status Date:	Not reported
Disposition Status:	Not reported
Disposition Status Description:	Not reported
Consent/Final Order Sequence Number:	Not reported
Consent/Final Order Respondent Name:	Not reported
Consent/Final Order Lead Agency:	Not reported
Enforcement Type:	FINAL CIVIL JUDICIAL ACTION FOR COMPLIANCE AND/OR MONETARY PENALTY
Enforcement Responsible Person:	Not reported
Enforcement Responsible Sub-Organization:	MW
SEP Sequence Number:	1
SEP Expenditure Amount:	950000
SEP Scheduled Completion Date:	20021106
SEP Actual Date:	Not reported
SEP Defaulted Date:	Not reported
SEP Type:	ERE
SEP Type Description:	Environmental Restoration
Proposed Amount:	Not reported
Final Monetary Amount:	4700000
Paid Amount:	4700000
Final Count:	1
Final Amount:	4700000
Found Violation:	Yes
Agency Which Determined Violation:	EPA

Map ID
Direction
Distance
Elevation

MAP FINDINGS

Site

Database(s)

EDR ID Number
EPA ID Number

SHERWIN WILLIAMS CO (Continued)

1000371369

Violation Short Description:	TSD - General
Date Violation was Determined:	19920214
Actual Return to Compliance Date:	19971106
Return to Compliance Qualifier:	Documented
Violation Responsible Agency:	EPA
Scheduled Compliance Date:	Not reported
Enforcement Identifier:	005
Date of Enforcement Action:	19971106
Enforcement Responsible Agency:	EPA
Enforcement Docket Number:	93-C-4267
Enforcement Attorney:	R5RP
Corrective Action Component:	No
Appeal Initiated Date:	Not reported
Appeal Resolution Date:	Not reported
Disposition Status Date:	Not reported
Disposition Status:	Not reported
Disposition Status Description:	Not reported
Consent/Final Order Sequence Number:	Not reported
Consent/Final Order Respondent Name:	Not reported
Consent/Final Order Lead Agency:	Not reported
Enforcement Type:	FINAL CIVIL JUDICIAL ACTION FOR COMPLIANCE AND/OR MONETARY PENALTY
Enforcement Responsible Person:	Not reported
Enforcement Responsible Sub-Organization:	MW
SEP Sequence Number:	2
SEP Expenditure Amount:	150000
SEP Scheduled Completion Date:	20021106
SEP Actual Date:	Not reported
SEP Defaulted Date:	Not reported
SEP Type:	ERE
SEP Type Description:	Environmental Restoration
Proposed Amount:	Not reported
Final Monetary Amount:	4700000
Paid Amount:	4700000
Final Count:	1
Final Amount:	4700000
Found Violation:	Yes
Agency Which Determined Violation:	EPA
Violation Short Description:	TSD - Contingency Plan and Emergency Procedures
Date Violation was Determined:	19920214
Actual Return to Compliance Date:	19971106
Return to Compliance Qualifier:	Documented
Violation Responsible Agency:	EPA
Scheduled Compliance Date:	Not reported
Enforcement Identifier:	005
Date of Enforcement Action:	19971106
Enforcement Responsible Agency:	EPA
Enforcement Docket Number:	93-C-4267
Enforcement Attorney:	R5RP
Corrective Action Component:	No
Appeal Initiated Date:	Not reported
Appeal Resolution Date:	Not reported
Disposition Status Date:	Not reported
Disposition Status:	Not reported
Disposition Status Description:	Not reported
Consent/Final Order Sequence Number:	Not reported
Consent/Final Order Respondent Name:	Not reported

Map ID
Direction
Distance
Elevation

MAP FINDINGS

Site

Database(s)

EDR ID Number
EPA ID Number

SHERWIN WILLIAMS CO (Continued)

1000371369

Consent/Final Order Lead Agency: Not reported
Enforcement Type: FINAL CIVIL JUDICIAL ACTION FOR COMPLIANCE AND/OR MONETARY PENALTY
Enforcement Responsible Person: Not reported
Enforcement Responsible Sub-Organization: MW
SEP Sequence Number: 2
SEP Expenditure Amount: 150000
SEP Scheduled Completion Date: 20021106
SEP Actual Date: Not reported
SEP Defaulted Date: Not reported
SEP Type: ERE
SEP Type Description: Environmental Restoration
Proposed Amount: Not reported
Final Monetary Amount: 4700000
Paid Amount: 4700000
Final Count: 1
Final Amount: 4700000

Found Violation: Yes
Agency Which Determined Violation: State
Violation Short Description: Generators - Pre-transport
Date Violation was Determined: 19870805
Actual Return to Compliance Date: 19880205
Return to Compliance Qualifier: Observed
Violation Responsible Agency: State
Scheduled Compliance Date: Not reported
Enforcement Identifier: DV1
Date of Enforcement Action: 19871106
Enforcement Responsible Agency: State
Enforcement Docket Number: Not reported
Enforcement Attorney: IL
Corrective Action Component: No
Appeal Initiated Date: Not reported
Appeal Resolution Date: Not reported
Disposition Status Date: Not reported
Disposition Status: Not reported
Disposition Status Description: Not reported
Consent/Final Order Sequence Number: Not reported
Consent/Final Order Respondent Name: Not reported
Consent/Final Order Lead Agency: Not reported
Enforcement Type: WRITTEN INFORMAL
Enforcement Responsible Person: ILJM
Enforcement Responsible Sub-Organization: F2
SEP Sequence Number: Not reported
SEP Expenditure Amount: Not reported
SEP Scheduled Completion Date: Not reported
SEP Actual Date: Not reported
SEP Defaulted Date: Not reported
SEP Type: Not reported
SEP Type Description: Not reported
Proposed Amount: Not reported
Final Monetary Amount: Not reported
Paid Amount: Not reported
Final Count: Not reported
Final Amount: Not reported

Found Violation: No
Agency Which Determined Violation: Not reported

Map ID
 Direction
 Distance
 Elevation

MAP FINDINGS

Site

Database(s)

EDR ID Number
 EPA ID Number

SHERWIN WILLIAMS CO (Continued)

1000371369

Violation Short Description:	Not reported
Date Violation was Determined:	Not reported
Actual Return to Compliance Date:	Not reported
Return to Compliance Qualifier:	Not reported
Violation Responsible Agency:	Not reported
Scheduled Compliance Date:	Not reported
Enforcement Identifier:	Not reported
Date of Enforcement Action:	Not reported
Enforcement Responsible Agency:	Not reported
Enforcement Docket Number:	Not reported
Enforcement Attorney:	Not reported
Corrective Action Component:	Not reported
Appeal Initiated Date:	Not reported
Appeal Resolution Date:	Not reported
Disposition Status Date:	Not reported
Disposition Status:	Not reported
Disposition Status Description:	Not reported
Consent/Final Order Sequence Number:	Not reported
Consent/Final Order Respondent Name:	Not reported
Consent/Final Order Lead Agency:	Not reported
Enforcement Type:	Not reported
Enforcement Responsible Person:	Not reported
Enforcement Responsible Sub-Organization:	Not reported
SEP Sequence Number:	Not reported
SEP Expenditure Amount:	Not reported
SEP Scheduled Completion Date:	Not reported
SEP Actual Date:	Not reported
SEP Defaulted Date:	Not reported
SEP Type:	Not reported
SEP Type Description:	Not reported
Proposed Amount:	Not reported
Final Monetary Amount:	Not reported
Paid Amount:	Not reported
Final Count:	Not reported
Final Amount:	Not reported
Found Violation:	Yes
Agency Which Determined Violation:	State
Violation Short Description:	Generators - General
Date Violation was Determined:	19840809
Actual Return to Compliance Date:	19840913
Return to Compliance Qualifier:	Observed
Violation Responsible Agency:	State
Scheduled Compliance Date:	19841004
Enforcement Identifier:	005
Date of Enforcement Action:	19840820
Enforcement Responsible Agency:	State
Enforcement Docket Number:	Not reported
Enforcement Attorney:	Not reported
Corrective Action Component:	No
Appeal Initiated Date:	Not reported
Appeal Resolution Date:	Not reported
Disposition Status Date:	Not reported
Disposition Status:	Not reported
Disposition Status Description:	Not reported
Consent/Final Order Sequence Number:	Not reported
Consent/Final Order Respondent Name:	Not reported

Map ID
Direction
Distance
Elevation

MAP FINDINGS

Site

Database(s)

EDR ID Number
EPA ID Number

SHERWIN WILLIAMS CO (Continued)

1000371369

Consent/Final Order Lead Agency:	Not reported
Enforcement Type:	WRITTEN INFORMAL
Enforcement Responsible Person:	Not reported
Enforcement Responsible Sub-Organization:	Not reported
SEP Sequence Number:	Not reported
SEP Expenditure Amount:	Not reported
SEP Scheduled Completion Date:	Not reported
SEP Actual Date:	Not reported
SEP Defaulted Date:	Not reported
SEP Type:	Not reported
SEP Type Description:	Not reported
Proposed Amount:	Not reported
Final Monetary Amount:	Not reported
Paid Amount:	Not reported
Final Count:	Not reported
Final Amount:	Not reported
Found Violation:	Yes
Agency Which Determined Violation:	EPA
Violation Short Description:	TSD - Closure/Post-Closure
Date Violation was Determined:	19920214
Actual Return to Compliance Date:	19971106
Return to Compliance Qualifier:	Documented
Violation Responsible Agency:	EPA
Scheduled Compliance Date:	Not reported
Enforcement Identifier:	005
Date of Enforcement Action:	19971106
Enforcement Responsible Agency:	EPA
Enforcement Docket Number:	93-C-4267
Enforcement Attorney:	R5RP
Corrective Action Component:	No
Appeal Initiated Date:	Not reported
Appeal Resolution Date:	Not reported
Disposition Status Date:	Not reported
Disposition Status:	Not reported
Disposition Status Description:	Not reported
Consent/Final Order Sequence Number:	Not reported
Consent/Final Order Respondent Name:	Not reported
Consent/Final Order Lead Agency:	Not reported
Enforcement Type:	FINAL CIVIL JUDICIAL ACTION FOR COMPLIANCE AND/OR MONETARY PENALTY
Enforcement Responsible Person:	Not reported
Enforcement Responsible Sub-Organization:	MW
SEP Sequence Number:	2
SEP Expenditure Amount:	150000
SEP Scheduled Completion Date:	20021106
SEP Actual Date:	Not reported
SEP Defaulted Date:	Not reported
SEP Type:	ERE
SEP Type Description:	Environmental Restoration
Proposed Amount:	Not reported
Final Monetary Amount:	4700000
Paid Amount:	4700000
Final Count:	1
Final Amount:	4700000
Found Violation:	Yes
Agency Which Determined Violation:	EPA

Map ID
Direction
Distance
Elevation

MAP FINDINGS

Site

Database(s)

EDR ID Number
EPA ID Number

SHERWIN WILLIAMS CO (Continued)

1000371369

Violation Short Description:	TSD - Closure/Post-Closure
Date Violation was Determined:	19920214
Actual Return to Compliance Date:	19971106
Return to Compliance Qualifier:	Documented
Violation Responsible Agency:	EPA
Scheduled Compliance Date:	Not reported
Enforcement Identifier:	004
Date of Enforcement Action:	19930716
Enforcement Responsible Agency:	EPA
Enforcement Docket Number:	93-C-4267
Enforcement Attorney:	R5RP
Corrective Action Component:	No
Appeal Initiated Date:	Not reported
Appeal Resolution Date:	Not reported
Disposition Status Date:	Not reported
Disposition Status:	Not reported
Disposition Status Description:	Not reported
Consent/Final Order Sequence Number:	Not reported
Consent/Final Order Respondent Name:	Not reported
Consent/Final Order Lead Agency:	Not reported
Enforcement Type:	INITIAL CIVIL JUDICIAL ACTION FOR COMPLIANCE AND/OR MONETARY PENALTY
Enforcement Responsible Person:	R5WF
Enforcement Responsible Sub-Organization:	MW
SEP Sequence Number:	Not reported
SEP Expenditure Amount:	Not reported
SEP Scheduled Completion Date:	Not reported
SEP Actual Date:	Not reported
SEP Defaulted Date:	Not reported
SEP Type:	Not reported
SEP Type Description:	Not reported
Proposed Amount:	Not reported
Final Monetary Amount:	Not reported
Paid Amount:	Not reported
Final Count:	Not reported
Final Amount:	Not reported
Found Violation:	No
Agency Which Determined Violation:	Not reported
Violation Short Description:	Not reported
Date Violation was Determined:	Not reported
Actual Return to Compliance Date:	Not reported
Return to Compliance Qualifier:	Not reported
Violation Responsible Agency:	Not reported
Scheduled Compliance Date:	Not reported
Enforcement Identifier:	Not reported
Date of Enforcement Action:	Not reported
Enforcement Responsible Agency:	Not reported
Enforcement Docket Number:	Not reported
Enforcement Attorney:	Not reported
Corrective Action Component:	Not reported
Appeal Initiated Date:	Not reported
Appeal Resolution Date:	Not reported
Disposition Status Date:	Not reported
Disposition Status:	Not reported
Disposition Status Description:	Not reported
Consent/Final Order Sequence Number:	Not reported
Consent/Final Order Respondent Name:	Not reported

Map ID
Direction
Distance
Elevation

MAP FINDINGS

Site

Database(s)

EDR ID Number
EPA ID Number

SHERWIN WILLIAMS CO (Continued)

1000371369

Consent/Final Order Lead Agency:	Not reported
Enforcement Type:	Not reported
Enforcement Responsible Person:	Not reported
Enforcement Responsible Sub-Organization:	Not reported
SEP Sequence Number:	Not reported
SEP Expenditure Amount:	Not reported
SEP Scheduled Completion Date:	Not reported
SEP Actual Date:	Not reported
SEP Defaulted Date:	Not reported
SEP Type:	Not reported
SEP Type Description:	Not reported
Proposed Amount:	Not reported
Final Monetary Amount:	Not reported
Paid Amount:	Not reported
Final Count:	Not reported
Final Amount:	Not reported
Found Violation:	Yes
Agency Which Determined Violation:	EPA
Violation Short Description:	TSD - General
Date Violation was Determined:	19920214
Actual Return to Compliance Date:	19971106
Return to Compliance Qualifier:	Documented
Violation Responsible Agency:	EPA
Scheduled Compliance Date:	Not reported
Enforcement Identifier:	005
Date of Enforcement Action:	19971106
Enforcement Responsible Agency:	EPA
Enforcement Docket Number:	93-C-4267
Enforcement Attorney:	R5RP
Corrective Action Component:	No
Appeal Initiated Date:	Not reported
Appeal Resolution Date:	Not reported
Disposition Status Date:	Not reported
Disposition Status:	Not reported
Disposition Status Description:	Not reported
Consent/Final Order Sequence Number:	Not reported
Consent/Final Order Respondent Name:	Not reported
Consent/Final Order Lead Agency:	Not reported
Enforcement Type:	FINAL CIVIL JUDICIAL ACTION FOR COMPLIANCE AND/OR MONETARY PENALTY
Enforcement Responsible Person:	Not reported
Enforcement Responsible Sub-Organization:	MW
SEP Sequence Number:	2
SEP Expenditure Amount:	150000
SEP Scheduled Completion Date:	20021106
SEP Actual Date:	Not reported
SEP Defaulted Date:	Not reported
SEP Type:	ERE
SEP Type Description:	Environmental Restoration
Proposed Amount:	Not reported
Final Monetary Amount:	4700000
Paid Amount:	4700000
Final Count:	1
Final Amount:	4700000
Found Violation:	No
Agency Which Determined Violation:	Not reported

Map ID
Direction
Distance
Elevation

MAP FINDINGS

Site

Database(s)

EDR ID Number
EPA ID Number

SHERWIN WILLIAMS CO (Continued)

1000371369

Violation Short Description:	Not reported
Date Violation was Determined:	Not reported
Actual Return to Compliance Date:	Not reported
Return to Compliance Qualifier:	Not reported
Violation Responsible Agency:	Not reported
Scheduled Compliance Date:	Not reported
Enforcement Identifier:	Not reported
Date of Enforcement Action:	Not reported
Enforcement Responsible Agency:	Not reported
Enforcement Docket Number:	Not reported
Enforcement Attorney:	Not reported
Corrective Action Component:	Not reported
Appeal Initiated Date:	Not reported
Appeal Resolution Date:	Not reported
Disposition Status Date:	Not reported
Disposition Status:	Not reported
Disposition Status Description:	Not reported
Consent/Final Order Sequence Number:	Not reported
Consent/Final Order Respondent Name:	Not reported
Consent/Final Order Lead Agency:	Not reported
Enforcement Type:	Not reported
Enforcement Responsible Person:	Not reported
Enforcement Responsible Sub-Organization:	Not reported
SEP Sequence Number:	Not reported
SEP Expenditure Amount:	Not reported
SEP Scheduled Completion Date:	Not reported
SEP Actual Date:	Not reported
SEP Defaulted Date:	Not reported
SEP Type:	Not reported
SEP Type Description:	Not reported
Proposed Amount:	Not reported
Final Monetary Amount:	Not reported
Paid Amount:	Not reported
Final Count:	Not reported
Final Amount:	Not reported
Found Violation:	Yes
Agency Which Determined Violation:	State
Violation Short Description:	TSD - General Facility Standards
Date Violation was Determined:	19860117
Actual Return to Compliance Date:	19941021
Return to Compliance Qualifier:	Observed
Violation Responsible Agency:	State
Scheduled Compliance Date:	Not reported
Enforcement Identifier:	Not reported
Date of Enforcement Action:	Not reported
Enforcement Responsible Agency:	Not reported
Enforcement Docket Number:	Not reported
Enforcement Attorney:	Not reported
Corrective Action Component:	Not reported
Appeal Initiated Date:	Not reported
Appeal Resolution Date:	Not reported
Disposition Status Date:	Not reported
Disposition Status:	Not reported
Disposition Status Description:	Not reported
Consent/Final Order Sequence Number:	Not reported
Consent/Final Order Respondent Name:	Not reported

Map ID
Direction
Distance
Elevation

MAP FINDINGS

Site

Database(s)

EDR ID Number
EPA ID Number

SHERWIN WILLIAMS CO (Continued)

1000371369

Consent/Final Order Lead Agency:	Not reported
Enforcement Type:	Not reported
Enforcement Responsible Person:	Not reported
Enforcement Responsible Sub-Organization:	Not reported
SEP Sequence Number:	Not reported
SEP Expenditure Amount:	Not reported
SEP Scheduled Completion Date:	Not reported
SEP Actual Date:	Not reported
SEP Defaulted Date:	Not reported
SEP Type:	Not reported
SEP Type Description:	Not reported
Proposed Amount:	Not reported
Final Monetary Amount:	Not reported
Paid Amount:	Not reported
Final Count:	Not reported
Final Amount:	Not reported
Found Violation:	Yes
Agency Which Determined Violation:	EPA
Violation Short Description:	LDR - General
Date Violation was Determined:	19920214
Actual Return to Compliance Date:	19971106
Return to Compliance Qualifier:	Documented
Violation Responsible Agency:	EPA
Scheduled Compliance Date:	Not reported
Enforcement Identifier:	005
Date of Enforcement Action:	19971106
Enforcement Responsible Agency:	EPA
Enforcement Docket Number:	93-C-4267
Enforcement Attorney:	R5RP
Corrective Action Component:	No
Appeal Initiated Date:	Not reported
Appeal Resolution Date:	Not reported
Disposition Status Date:	Not reported
Disposition Status:	Not reported
Disposition Status Description:	Not reported
Consent/Final Order Sequence Number:	Not reported
Consent/Final Order Respondent Name:	Not reported
Consent/Final Order Lead Agency:	Not reported
Enforcement Type:	FINAL CIVIL JUDICIAL ACTION FOR COMPLIANCE AND/OR MONETARY PENALTY
Enforcement Responsible Person:	Not reported
Enforcement Responsible Sub-Organization:	MW
SEP Sequence Number:	1
SEP Expenditure Amount:	950000
SEP Scheduled Completion Date:	20021106
SEP Actual Date:	Not reported
SEP Defaulted Date:	Not reported
SEP Type:	ERE
SEP Type Description:	Environmental Restoration
Proposed Amount:	Not reported
Final Monetary Amount:	4700000
Paid Amount:	4700000
Final Count:	1
Final Amount:	4700000
Found Violation:	Yes
Agency Which Determined Violation:	EPA

Map ID
Direction
Distance
Elevation

MAP FINDINGS

Site

Database(s)

EDR ID Number
EPA ID Number

SHERWIN WILLIAMS CO (Continued)

1000371369

Violation Short Description:	TSD - Financial Requirements
Date Violation was Determined:	19920214
Actual Return to Compliance Date:	19971106
Return to Compliance Qualifier:	Documented
Violation Responsible Agency:	EPA
Scheduled Compliance Date:	Not reported
Enforcement Identifier:	004
Date of Enforcement Action:	19930716
Enforcement Responsible Agency:	EPA
Enforcement Docket Number:	93-C-4267
Enforcement Attorney:	R5RP
Corrective Action Component:	No
Appeal Initiated Date:	Not reported
Appeal Resolution Date:	Not reported
Disposition Status Date:	Not reported
Disposition Status:	Not reported
Disposition Status Description:	Not reported
Consent/Final Order Sequence Number:	Not reported
Consent/Final Order Respondent Name:	Not reported
Consent/Final Order Lead Agency:	Not reported
Enforcement Type:	INITIAL CIVIL JUDICIAL ACTION FOR COMPLIANCE AND/OR MONETARY PENALTY
Enforcement Responsible Person:	R5WF
Enforcement Responsible Sub-Organization:	MW
SEP Sequence Number:	Not reported
SEP Expenditure Amount:	Not reported
SEP Scheduled Completion Date:	Not reported
SEP Actual Date:	Not reported
SEP Defaulted Date:	Not reported
SEP Type:	Not reported
SEP Type Description:	Not reported
Proposed Amount:	Not reported
Final Monetary Amount:	Not reported
Paid Amount:	Not reported
Final Count:	Not reported
Final Amount:	Not reported
Found Violation:	Yes
Agency Which Determined Violation:	EPA
Violation Short Description:	TSD - Closure/Post-Closure
Date Violation was Determined:	19920214
Actual Return to Compliance Date:	19971106
Return to Compliance Qualifier:	Documented
Violation Responsible Agency:	EPA
Scheduled Compliance Date:	Not reported
Enforcement Identifier:	004
Date of Enforcement Action:	19930716
Enforcement Responsible Agency:	EPA
Enforcement Docket Number:	93-C-4267
Enforcement Attorney:	R5RP
Corrective Action Component:	No
Appeal Initiated Date:	Not reported
Appeal Resolution Date:	Not reported
Disposition Status Date:	Not reported
Disposition Status:	Not reported
Disposition Status Description:	Not reported
Consent/Final Order Sequence Number:	Not reported
Consent/Final Order Respondent Name:	Not reported

Map ID
Direction
Distance
Elevation

MAP FINDINGS

Site

Database(s)

EDR ID Number
EPA ID Number

SHERWIN WILLIAMS CO (Continued)

1000371369

Consent/Final Order Lead Agency:	Not reported
Enforcement Type:	INITIAL CIVIL JUDICIAL ACTION FOR COMPLIANCE AND/OR MONETARY PENALTY
Enforcement Responsible Person:	R5WF
Enforcement Responsible Sub-Organization:	MW
SEP Sequence Number:	Not reported
SEP Expenditure Amount:	Not reported
SEP Scheduled Completion Date:	Not reported
SEP Actual Date:	Not reported
SEP Defaulted Date:	Not reported
SEP Type:	Not reported
SEP Type Description:	Not reported
Proposed Amount:	Not reported
Final Monetary Amount:	Not reported
Paid Amount:	Not reported
Final Count:	Not reported
Final Amount:	Not reported
Found Violation:	Yes
Agency Which Determined Violation:	EPA
Violation Short Description:	Generators - General
Date Violation was Determined:	19840215
Actual Return to Compliance Date:	19850124
Return to Compliance Qualifier:	Observed
Violation Responsible Agency:	EPA
Scheduled Compliance Date:	19840831
Enforcement Identifier:	002
Date of Enforcement Action:	19840730
Enforcement Responsible Agency:	EPA
Enforcement Docket Number:	Not reported
Enforcement Attorney:	Not reported
Corrective Action Component:	No
Appeal Initiated Date:	Not reported
Appeal Resolution Date:	Not reported
Disposition Status Date:	Not reported
Disposition Status:	Not reported
Disposition Status Description:	Not reported
Consent/Final Order Sequence Number:	Not reported
Consent/Final Order Respondent Name:	Not reported
Consent/Final Order Lead Agency:	Not reported
Enforcement Type:	FINAL 3008(A) COMPLIANCE ORDER
Enforcement Responsible Person:	Not reported
Enforcement Responsible Sub-Organization:	Not reported
SEP Sequence Number:	Not reported
SEP Expenditure Amount:	Not reported
SEP Scheduled Completion Date:	Not reported
SEP Actual Date:	Not reported
SEP Defaulted Date:	Not reported
SEP Type:	Not reported
SEP Type Description:	Not reported
Proposed Amount:	9500
Final Monetary Amount:	9500
Paid Amount:	Not reported
Final Count:	1
Final Amount:	9500
Found Violation:	Yes
Agency Which Determined Violation:	State

Map ID
Direction
Distance
Elevation

MAP FINDINGS

Site

Database(s)

EDR ID Number
EPA ID Number

SHERWIN WILLIAMS CO (Continued)

1000371369

Violation Short Description:	Generators - General
Date Violation was Determined:	19840919
Actual Return to Compliance Date:	19841221
Return to Compliance Qualifier:	Observed
Violation Responsible Agency:	State
Scheduled Compliance Date:	Not reported
Enforcement Identifier:	010
Date of Enforcement Action:	19840920
Enforcement Responsible Agency:	State
Enforcement Docket Number:	Not reported
Enforcement Attorney:	Not reported
Corrective Action Component:	No
Appeal Initiated Date:	Not reported
Appeal Resolution Date:	Not reported
Disposition Status Date:	Not reported
Disposition Status:	Not reported
Disposition Status Description:	Not reported
Consent/Final Order Sequence Number:	Not reported
Consent/Final Order Respondent Name:	Not reported
Consent/Final Order Lead Agency:	Not reported
Enforcement Type:	WRITTEN INFORMAL
Enforcement Responsible Person:	Not reported
Enforcement Responsible Sub-Organization:	Not reported
SEP Sequence Number:	Not reported
SEP Expenditure Amount:	Not reported
SEP Scheduled Completion Date:	Not reported
SEP Actual Date:	Not reported
SEP Defaulted Date:	Not reported
SEP Type:	Not reported
SEP Type Description:	Not reported
Proposed Amount:	Not reported
Final Monetary Amount:	Not reported
Paid Amount:	Not reported
Final Count:	Not reported
Final Amount:	Not reported
Found Violation:	Yes
Agency Which Determined Violation:	State
Violation Short Description:	Generators - General
Date Violation was Determined:	19850107
Actual Return to Compliance Date:	19850604
Return to Compliance Qualifier:	Observed
Violation Responsible Agency:	State
Scheduled Compliance Date:	19850213
Enforcement Identifier:	013
Date of Enforcement Action:	19850205
Enforcement Responsible Agency:	State
Enforcement Docket Number:	Not reported
Enforcement Attorney:	Not reported
Corrective Action Component:	No
Appeal Initiated Date:	Not reported
Appeal Resolution Date:	Not reported
Disposition Status Date:	Not reported
Disposition Status:	Not reported
Disposition Status Description:	Not reported
Consent/Final Order Sequence Number:	Not reported
Consent/Final Order Respondent Name:	Not reported

Map ID
Direction
Distance
Elevation

MAP FINDINGS

Site

Database(s)

EDR ID Number
EPA ID Number

SHERWIN WILLIAMS CO (Continued)

1000371369

Consent/Final Order Lead Agency:	Not reported
Enforcement Type:	WRITTEN INFORMAL
Enforcement Responsible Person:	Not reported
Enforcement Responsible Sub-Organization:	Not reported
SEP Sequence Number:	Not reported
SEP Expenditure Amount:	Not reported
SEP Scheduled Completion Date:	Not reported
SEP Actual Date:	Not reported
SEP Defaulted Date:	Not reported
SEP Type:	Not reported
SEP Type Description:	Not reported
Proposed Amount:	Not reported
Final Monetary Amount:	Not reported
Paid Amount:	Not reported
Final Count:	Not reported
Final Amount:	Not reported
Found Violation:	Yes
Agency Which Determined Violation:	State
Violation Short Description:	TSD IS-Ground-Water Monitoring
Date Violation was Determined:	19860331
Actual Return to Compliance Date:	19860807
Return to Compliance Qualifier:	Observed
Violation Responsible Agency:	State
Scheduled Compliance Date:	Not reported
Enforcement Identifier:	023
Date of Enforcement Action:	19860403
Enforcement Responsible Agency:	State
Enforcement Docket Number:	Not reported
Enforcement Attorney:	Not reported
Corrective Action Component:	No
Appeal Initiated Date:	Not reported
Appeal Resolution Date:	Not reported
Disposition Status Date:	Not reported
Disposition Status:	Not reported
Disposition Status Description:	Not reported
Consent/Final Order Sequence Number:	Not reported
Consent/Final Order Respondent Name:	Not reported
Consent/Final Order Lead Agency:	Not reported
Enforcement Type:	WRITTEN INFORMAL
Enforcement Responsible Person:	ILMR
Enforcement Responsible Sub-Organization:	P2
SEP Sequence Number:	Not reported
SEP Expenditure Amount:	Not reported
SEP Scheduled Completion Date:	Not reported
SEP Actual Date:	Not reported
SEP Defaulted Date:	Not reported
SEP Type:	Not reported
SEP Type Description:	Not reported
Proposed Amount:	Not reported
Final Monetary Amount:	Not reported
Paid Amount:	Not reported
Final Count:	Not reported
Final Amount:	Not reported
Found Violation:	Yes
Agency Which Determined Violation:	EPA

Map ID
Direction
Distance
Elevation

MAP FINDINGS

Site

Database(s)

EDR ID Number
EPA ID Number

SHERWIN WILLIAMS CO (Continued)

1000371369

Violation Short Description:	Generators - General
Date Violation was Determined:	19920214
Actual Return to Compliance Date:	19971106
Return to Compliance Qualifier:	Documented
Violation Responsible Agency:	EPA
Scheduled Compliance Date:	Not reported
Enforcement Identifier:	005
Date of Enforcement Action:	19971106
Enforcement Responsible Agency:	EPA
Enforcement Docket Number:	93-C-4267
Enforcement Attorney:	R5RP
Corrective Action Component:	No
Appeal Initiated Date:	Not reported
Appeal Resolution Date:	Not reported
Disposition Status Date:	Not reported
Disposition Status:	Not reported
Disposition Status Description:	Not reported
Consent/Final Order Sequence Number:	Not reported
Consent/Final Order Respondent Name:	Not reported
Consent/Final Order Lead Agency:	Not reported
Enforcement Type:	FINAL CIVIL JUDICIAL ACTION FOR COMPLIANCE AND/OR MONETARY PENALTY
Enforcement Responsible Person:	Not reported
Enforcement Responsible Sub-Organization:	MW
SEP Sequence Number:	1
SEP Expenditure Amount:	950000
SEP Scheduled Completion Date:	20021106
SEP Actual Date:	Not reported
SEP Defaulted Date:	Not reported
SEP Type:	ERE
SEP Type Description:	Environmental Restoration
Proposed Amount:	Not reported
Final Monetary Amount:	4700000
Paid Amount:	4700000
Final Count:	1
Final Amount:	4700000
Found Violation:	Yes
Agency Which Determined Violation:	EPA
Violation Short Description:	TSD - Financial Requirements
Date Violation was Determined:	19920214
Actual Return to Compliance Date:	19971106
Return to Compliance Qualifier:	Documented
Violation Responsible Agency:	EPA
Scheduled Compliance Date:	Not reported
Enforcement Identifier:	005
Date of Enforcement Action:	19971106
Enforcement Responsible Agency:	EPA
Enforcement Docket Number:	93-C-4267
Enforcement Attorney:	R5RP
Corrective Action Component:	No
Appeal Initiated Date:	Not reported
Appeal Resolution Date:	Not reported
Disposition Status Date:	Not reported
Disposition Status:	Not reported
Disposition Status Description:	Not reported
Consent/Final Order Sequence Number:	Not reported
Consent/Final Order Respondent Name:	Not reported

Map ID
Direction
Distance
Elevation

MAP FINDINGS

Site

Database(s)

EDR ID Number
EPA ID Number

SHERWIN WILLIAMS CO (Continued)

1000371369

Consent/Final Order Lead Agency: Not reported
Enforcement Type: FINAL CIVIL JUDICIAL ACTION FOR COMPLIANCE AND/OR MONETARY PENALTY
Enforcement Responsible Person: Not reported
Enforcement Responsible Sub-Organization: MW
SEP Sequence Number: 1
SEP Expenditure Amount: 950000
SEP Scheduled Completion Date: 20021106
SEP Actual Date: Not reported
SEP Defaulted Date: Not reported
SEP Type: ERE
SEP Type Description: Environmental Restoration
Proposed Amount: Not reported
Final Monetary Amount: 4700000
Paid Amount: 4700000
Final Count: 1
Final Amount: 4700000

Found Violation: Yes
Agency Which Determined Violation: EPA
Violation Short Description: TSD - Financial Requirements
Date Violation was Determined: 19920214
Actual Return to Compliance Date: 19971106
Return to Compliance Qualifier: Documented
Violation Responsible Agency: EPA
Scheduled Compliance Date: Not reported
Enforcement Identifier: 005
Date of Enforcement Action: 19971106
Enforcement Responsible Agency: EPA
Enforcement Docket Number: 93-C-4267
Enforcement Attorney: R5RP
Corrective Action Component: No
Appeal Initiated Date: Not reported
Appeal Resolution Date: Not reported
Disposition Status Date: Not reported
Disposition Status: Not reported
Disposition Status Description: Not reported
Consent/Final Order Sequence Number: Not reported
Consent/Final Order Respondent Name: Not reported
Consent/Final Order Lead Agency: Not reported
Enforcement Type: FINAL CIVIL JUDICIAL ACTION FOR COMPLIANCE AND/OR MONETARY PENALTY
Enforcement Responsible Person: Not reported
Enforcement Responsible Sub-Organization: MW
SEP Sequence Number: 2
SEP Expenditure Amount: 150000
SEP Scheduled Completion Date: 20021106
SEP Actual Date: Not reported
SEP Defaulted Date: Not reported
SEP Type: ERE
SEP Type Description: Environmental Restoration
Proposed Amount: Not reported
Final Monetary Amount: 4700000
Paid Amount: 4700000
Final Count: 1
Final Amount: 4700000

Found Violation: Yes
Agency Which Determined Violation: EPA

Map ID
Direction
Distance
Elevation

MAP FINDINGS

Site

Database(s)

EDR ID Number
EPA ID Number

SHERWIN WILLIAMS CO (Continued)

1000371369

Violation Short Description:	TSD - Financial Requirements
Date Violation was Determined:	19920214
Actual Return to Compliance Date:	19971106
Return to Compliance Qualifier:	Documented
Violation Responsible Agency:	EPA
Scheduled Compliance Date:	Not reported
Enforcement Identifier:	005
Date of Enforcement Action:	19971106
Enforcement Responsible Agency:	EPA
Enforcement Docket Number:	93-C-4267
Enforcement Attorney:	R5RP
Corrective Action Component:	No
Appeal Initiated Date:	Not reported
Appeal Resolution Date:	Not reported
Disposition Status Date:	Not reported
Disposition Status:	Not reported
Disposition Status Description:	Not reported
Consent/Final Order Sequence Number:	Not reported
Consent/Final Order Respondent Name:	Not reported
Consent/Final Order Lead Agency:	Not reported
Enforcement Type:	FINAL CIVIL JUDICIAL ACTION FOR COMPLIANCE AND/OR MONETARY PENALTY
Enforcement Responsible Person:	Not reported
Enforcement Responsible Sub-Organization:	MW
SEP Sequence Number:	1
SEP Expenditure Amount:	950000
SEP Scheduled Completion Date:	20021106
SEP Actual Date:	Not reported
SEP Defaulted Date:	Not reported
SEP Type:	ERE
SEP Type Description:	Environmental Restoration
Proposed Amount:	Not reported
Final Monetary Amount:	4700000
Paid Amount:	4700000
Final Count:	1
Final Amount:	4700000
Found Violation:	Yes
Agency Which Determined Violation:	State
Violation Short Description:	Generators - Pre-transport
Date Violation was Determined:	19940922
Actual Return to Compliance Date:	19950214
Return to Compliance Qualifier:	Observed
Violation Responsible Agency:	State
Scheduled Compliance Date:	19950116
Enforcement Identifier:	DV1
Date of Enforcement Action:	19941024
Enforcement Responsible Agency:	State
Enforcement Docket Number:	Not reported
Enforcement Attorney:	IL
Corrective Action Component:	No
Appeal Initiated Date:	Not reported
Appeal Resolution Date:	Not reported
Disposition Status Date:	Not reported
Disposition Status:	Not reported
Disposition Status Description:	Not reported
Consent/Final Order Sequence Number:	Not reported
Consent/Final Order Respondent Name:	Not reported

Map ID
Direction
Distance
Elevation

MAP FINDINGS

Site

Database(s)

EDR ID Number
EPA ID Number

SHERWIN WILLIAMS CO (Continued)

1000371369

Consent/Final Order Lead Agency: Not reported
Enforcement Type: VIOLATION NOTICE (VN)
Enforcement Responsible Person: AVO
Enforcement Responsible Sub-Organization: F2
SEP Sequence Number: Not reported
SEP Expenditure Amount: Not reported
SEP Scheduled Completion Date: Not reported
SEP Actual Date: Not reported
SEP Defaulted Date: Not reported
SEP Type: Not reported
SEP Type Description: Not reported
Proposed Amount: Not reported
Final Monetary Amount: Not reported
Paid Amount: Not reported
Final Count: Not reported
Final Amount: Not reported

Found Violation: Yes
Agency Which Determined Violation: EPA
Violation Short Description: TSD - Manifest/Records/Reporting
Date Violation was Determined: 19920214
Actual Return to Compliance Date: 19971106
Return to Compliance Qualifier: Documented
Violation Responsible Agency: EPA
Scheduled Compliance Date: Not reported
Enforcement Identifier: 004
Date of Enforcement Action: 19930716
Enforcement Responsible Agency: EPA
Enforcement Docket Number: 93-C-4267
Enforcement Attorney: R5RP
Corrective Action Component: No
Appeal Initiated Date: Not reported
Appeal Resolution Date: Not reported
Disposition Status Date: Not reported
Disposition Status: Not reported
Disposition Status Description: Not reported
Consent/Final Order Sequence Number: Not reported
Consent/Final Order Respondent Name: Not reported
Consent/Final Order Lead Agency: Not reported
Enforcement Type: INITIAL CIVIL JUDICIAL ACTION FOR COMPLIANCE AND/OR MONETARY PENALTY
Enforcement Responsible Person: R5WF
Enforcement Responsible Sub-Organization: MW
SEP Sequence Number: Not reported
SEP Expenditure Amount: Not reported
SEP Scheduled Completion Date: Not reported
SEP Actual Date: Not reported
SEP Defaulted Date: Not reported
SEP Type: Not reported
SEP Type Description: Not reported
Proposed Amount: Not reported
Final Monetary Amount: Not reported
Paid Amount: Not reported
Final Count: Not reported
Final Amount: Not reported

Found Violation: Yes
Agency Which Determined Violation: EPA

Map ID
Direction
Distance
Elevation

MAP FINDINGS

Site

Database(s)

EDR ID Number
EPA ID Number

SHERWIN WILLIAMS CO (Continued)

1000371369

Violation Short Description:	Generators - General
Date Violation was Determined:	19840215
Actual Return to Compliance Date:	19850124
Return to Compliance Qualifier:	Observed
Violation Responsible Agency:	EPA
Scheduled Compliance Date:	Not reported
Enforcement Identifier:	003
Date of Enforcement Action:	19840328
Enforcement Responsible Agency:	EPA
Enforcement Docket Number:	Not reported
Enforcement Attorney:	Not reported
Corrective Action Component:	No
Appeal Initiated Date:	Not reported
Appeal Resolution Date:	Not reported
Disposition Status Date:	Not reported
Disposition Status:	Not reported
Disposition Status Description:	Not reported
Consent/Final Order Sequence Number:	Not reported
Consent/Final Order Respondent Name:	Not reported
Consent/Final Order Lead Agency:	Not reported
Enforcement Type:	INITIAL 3008(A) COMPLIANCE
Enforcement Responsible Person:	Not reported
Enforcement Responsible Sub-Organization:	Not reported
SEP Sequence Number:	Not reported
SEP Expenditure Amount:	Not reported
SEP Scheduled Completion Date:	Not reported
SEP Actual Date:	Not reported
SEP Defaulted Date:	Not reported
SEP Type:	Not reported
SEP Type Description:	Not reported
Proposed Amount:	9500
Final Monetary Amount:	9500
Paid Amount:	Not reported
Final Count:	1
Final Amount:	9500
Found Violation:	Yes
Agency Which Determined Violation:	EPA
Violation Short Description:	TSD - General
Date Violation was Determined:	19920214
Actual Return to Compliance Date:	19971106
Return to Compliance Qualifier:	Documented
Violation Responsible Agency:	EPA
Scheduled Compliance Date:	Not reported
Enforcement Identifier:	005
Date of Enforcement Action:	19971106
Enforcement Responsible Agency:	EPA
Enforcement Docket Number:	93-C-4267
Enforcement Attorney:	R5RP
Corrective Action Component:	No
Appeal Initiated Date:	Not reported
Appeal Resolution Date:	Not reported
Disposition Status Date:	Not reported
Disposition Status:	Not reported
Disposition Status Description:	Not reported
Consent/Final Order Sequence Number:	Not reported
Consent/Final Order Respondent Name:	Not reported

Map ID
Direction
Distance
Elevation

MAP FINDINGS

Site

Database(s)

EDR ID Number
EPA ID Number

SHERWIN WILLIAMS CO (Continued)

1000371369

Consent/Final Order Lead Agency:	Not reported
Enforcement Type:	FINAL CIVIL JUDICIAL ACTION FOR COMPLIANCE AND/OR MONETARY PENALTY
Enforcement Responsible Person:	Not reported
Enforcement Responsible Sub-Organization:	MW
SEP Sequence Number:	2
SEP Expenditure Amount:	150000
SEP Scheduled Completion Date:	20021106
SEP Actual Date:	Not reported
SEP Defaulted Date:	Not reported
SEP Type:	ERE
SEP Type Description:	Environmental Restoration
Proposed Amount:	Not reported
Final Monetary Amount:	4700000
Paid Amount:	4700000
Final Count:	1
Final Amount:	4700000
Found Violation:	Yes
Agency Which Determined Violation:	State
Violation Short Description:	Federal or State Statute
Date Violation was Determined:	20070123
Actual Return to Compliance Date:	Not reported
Return to Compliance Qualifier:	Not reported
Violation Responsible Agency:	EPA
Scheduled Compliance Date:	Not reported
Enforcement Identifier:	DV1
Date of Enforcement Action:	20080409
Enforcement Responsible Agency:	State
Enforcement Docket Number:	Not reported
Enforcement Attorney:	Not reported
Corrective Action Component:	No
Appeal Initiated Date:	Not reported
Appeal Resolution Date:	Not reported
Disposition Status Date:	Not reported
Disposition Status:	Not reported
Disposition Status Description:	Not reported
Consent/Final Order Sequence Number:	Not reported
Consent/Final Order Respondent Name:	Not reported
Consent/Final Order Lead Agency:	Not reported
Enforcement Type:	VIOLATION NOTICE (VN)
Enforcement Responsible Person:	RLM
Enforcement Responsible Sub-Organization:	R2
SEP Sequence Number:	Not reported
SEP Expenditure Amount:	Not reported
SEP Scheduled Completion Date:	Not reported
SEP Actual Date:	Not reported
SEP Defaulted Date:	Not reported
SEP Type:	Not reported
SEP Type Description:	Not reported
Proposed Amount:	Not reported
Final Monetary Amount:	Not reported
Paid Amount:	Not reported
Final Count:	Not reported
Final Amount:	Not reported
Found Violation:	Yes
Agency Which Determined Violation:	State

Map ID
 Direction
 Distance
 Elevation

MAP FINDINGS

Site

Database(s)

EDR ID Number
 EPA ID Number

SHERWIN WILLIAMS CO (Continued)

1000371369

Violation Short Description:	TSD IS-Manifest/Records/Reporting
Date Violation was Determined:	20070123
Actual Return to Compliance Date:	Not reported
Return to Compliance Qualifier:	Not reported
Violation Responsible Agency:	EPA
Scheduled Compliance Date:	Not reported
Enforcement Identifier:	Not reported
Date of Enforcement Action:	Not reported
Enforcement Responsible Agency:	Not reported
Enforcement Docket Number:	Not reported
Enforcement Attorney:	Not reported
Corrective Action Component:	Not reported
Appeal Initiated Date:	Not reported
Appeal Resolution Date:	Not reported
Disposition Status Date:	Not reported
Disposition Status:	Not reported
Disposition Status Description:	Not reported
Consent/Final Order Sequence Number:	Not reported
Consent/Final Order Respondent Name:	Not reported
Consent/Final Order Lead Agency:	Not reported
Enforcement Type:	Not reported
Enforcement Responsible Person:	Not reported
Enforcement Responsible Sub-Organization:	Not reported
SEP Sequence Number:	Not reported
SEP Expenditure Amount:	Not reported
SEP Scheduled Completion Date:	Not reported
SEP Actual Date:	Not reported
SEP Defaulted Date:	Not reported
SEP Type:	Not reported
SEP Type Description:	Not reported
Proposed Amount:	Not reported
Final Monetary Amount:	Not reported
Paid Amount:	Not reported
Final Count:	Not reported
Final Amount:	Not reported
Found Violation:	Yes
Agency Which Determined Violation:	State
Violation Short Description:	Generators - General
Date Violation was Determined:	19850425
Actual Return to Compliance Date:	19850724
Return to Compliance Qualifier:	Observed
Violation Responsible Agency:	State
Scheduled Compliance Date:	85850803
Enforcement Identifier:	DV1
Date of Enforcement Action:	19850618
Enforcement Responsible Agency:	State
Enforcement Docket Number:	Not reported
Enforcement Attorney:	Not reported
Corrective Action Component:	No
Appeal Initiated Date:	Not reported
Appeal Resolution Date:	Not reported
Disposition Status Date:	Not reported
Disposition Status:	Not reported
Disposition Status Description:	Not reported
Consent/Final Order Sequence Number:	Not reported
Consent/Final Order Respondent Name:	Not reported

Map ID
Direction
Distance
Elevation

MAP FINDINGS

Site

Database(s)

EDR ID Number
EPA ID Number

SHERWIN WILLIAMS CO (Continued)

1000371369

Consent/Final Order Lead Agency:	Not reported
Enforcement Type:	VIOLATION NOTICE (VN)
Enforcement Responsible Person:	ILBE
Enforcement Responsible Sub-Organization:	F2
SEP Sequence Number:	Not reported
SEP Expenditure Amount:	Not reported
SEP Scheduled Completion Date:	Not reported
SEP Actual Date:	Not reported
SEP Defaulted Date:	Not reported
SEP Type:	Not reported
SEP Type Description:	Not reported
Proposed Amount:	Not reported
Final Monetary Amount:	Not reported
Paid Amount:	Not reported
Final Count:	Not reported
Final Amount:	Not reported
Found Violation:	Yes
Agency Which Determined Violation:	State
Violation Short Description:	TSD - Financial Requirements
Date Violation was Determined:	19860327
Actual Return to Compliance Date:	19860718
Return to Compliance Qualifier:	Observed
Violation Responsible Agency:	State
Scheduled Compliance Date:	Not reported
Enforcement Identifier:	022
Date of Enforcement Action:	19860401
Enforcement Responsible Agency:	State
Enforcement Docket Number:	Not reported
Enforcement Attorney:	Not reported
Corrective Action Component:	No
Appeal Initiated Date:	Not reported
Appeal Resolution Date:	Not reported
Disposition Status Date:	Not reported
Disposition Status:	Not reported
Disposition Status Description:	Not reported
Consent/Final Order Sequence Number:	Not reported
Consent/Final Order Respondent Name:	Not reported
Consent/Final Order Lead Agency:	Not reported
Enforcement Type:	WRITTEN INFORMAL
Enforcement Responsible Person:	Not reported
Enforcement Responsible Sub-Organization:	R2
SEP Sequence Number:	Not reported
SEP Expenditure Amount:	Not reported
SEP Scheduled Completion Date:	Not reported
SEP Actual Date:	Not reported
SEP Defaulted Date:	Not reported
SEP Type:	Not reported
SEP Type Description:	Not reported
Proposed Amount:	Not reported
Final Monetary Amount:	Not reported
Paid Amount:	Not reported
Final Count:	Not reported
Final Amount:	Not reported
Found Violation:	Yes
Agency Which Determined Violation:	EPA

Map ID
Direction
Distance
Elevation

MAP FINDINGS

Site

Database(s)

EDR ID Number
EPA ID Number

SHERWIN WILLIAMS CO (Continued)

1000371369

Violation Short Description:	TSD - Closure/Post-Closure
Date Violation was Determined:	19920214
Actual Return to Compliance Date:	19971106
Return to Compliance Qualifier:	Documented
Violation Responsible Agency:	EPA
Scheduled Compliance Date:	Not reported
Enforcement Identifier:	005
Date of Enforcement Action:	19971106
Enforcement Responsible Agency:	EPA
Enforcement Docket Number:	93-C-4267
Enforcement Attorney:	R5RP
Corrective Action Component:	No
Appeal Initiated Date:	Not reported
Appeal Resolution Date:	Not reported
Disposition Status Date:	Not reported
Disposition Status:	Not reported
Disposition Status Description:	Not reported
Consent/Final Order Sequence Number:	Not reported
Consent/Final Order Respondent Name:	Not reported
Consent/Final Order Lead Agency:	Not reported
Enforcement Type:	FINAL CIVIL JUDICIAL ACTION FOR COMPLIANCE AND/OR MONETARY PENALTY
Enforcement Responsible Person:	Not reported
Enforcement Responsible Sub-Organization:	MW
SEP Sequence Number:	1
SEP Expenditure Amount:	950000
SEP Scheduled Completion Date:	20021106
SEP Actual Date:	Not reported
SEP Defaulted Date:	Not reported
SEP Type:	ERE
SEP Type Description:	Environmental Restoration
Proposed Amount:	Not reported
Final Monetary Amount:	4700000
Paid Amount:	4700000
Final Count:	1
Final Amount:	4700000
Found Violation:	Yes
Agency Which Determined Violation:	State
Violation Short Description:	TSD IS-Manifest/Records/Reporting
Date Violation was Determined:	20070123
Actual Return to Compliance Date:	Not reported
Return to Compliance Qualifier:	Not reported
Violation Responsible Agency:	EPA
Scheduled Compliance Date:	Not reported
Enforcement Identifier:	DV1
Date of Enforcement Action:	20080409
Enforcement Responsible Agency:	State
Enforcement Docket Number:	Not reported
Enforcement Attorney:	Not reported
Corrective Action Component:	No
Appeal Initiated Date:	Not reported
Appeal Resolution Date:	Not reported
Disposition Status Date:	Not reported
Disposition Status:	Not reported
Disposition Status Description:	Not reported
Consent/Final Order Sequence Number:	Not reported
Consent/Final Order Respondent Name:	Not reported

Map ID
Direction
Distance
Elevation

MAP FINDINGS

Site

Database(s)

EDR ID Number
EPA ID Number

SHERWIN WILLIAMS CO (Continued)

1000371369

Consent/Final Order Lead Agency:	Not reported
Enforcement Type:	VIOLATION NOTICE (VN)
Enforcement Responsible Person:	RLM
Enforcement Responsible Sub-Organization:	R2
SEP Sequence Number:	Not reported
SEP Expenditure Amount:	Not reported
SEP Scheduled Completion Date:	Not reported
SEP Actual Date:	Not reported
SEP Defaulted Date:	Not reported
SEP Type:	Not reported
SEP Type Description:	Not reported
Proposed Amount:	Not reported
Final Monetary Amount:	Not reported
Paid Amount:	Not reported
Final Count:	Not reported
Final Amount:	Not reported
Found Violation:	Yes
Agency Which Determined Violation:	EPA
Violation Short Description:	TSD - Closure/Post-Closure
Date Violation was Determined:	19920214
Actual Return to Compliance Date:	19971106
Return to Compliance Qualifier:	Documented
Violation Responsible Agency:	EPA
Scheduled Compliance Date:	Not reported
Enforcement Identifier:	005
Date of Enforcement Action:	19971106
Enforcement Responsible Agency:	EPA
Enforcement Docket Number:	93-C-4267
Enforcement Attorney:	R5RP
Corrective Action Component:	No
Appeal Initiated Date:	Not reported
Appeal Resolution Date:	Not reported
Disposition Status Date:	Not reported
Disposition Status:	Not reported
Disposition Status Description:	Not reported
Consent/Final Order Sequence Number:	Not reported
Consent/Final Order Respondent Name:	Not reported
Consent/Final Order Lead Agency:	Not reported
Enforcement Type:	FINAL CIVIL JUDICIAL ACTION FOR COMPLIANCE AND/OR MONETARY PENALTY
Enforcement Responsible Person:	Not reported
Enforcement Responsible Sub-Organization:	MW
SEP Sequence Number:	1
SEP Expenditure Amount:	950000
SEP Scheduled Completion Date:	20021106
SEP Actual Date:	Not reported
SEP Defaulted Date:	Not reported
SEP Type:	ERE
SEP Type Description:	Environmental Restoration
Proposed Amount:	Not reported
Final Monetary Amount:	4700000
Paid Amount:	4700000
Final Count:	1
Final Amount:	4700000
Found Violation:	Yes
Agency Which Determined Violation:	EPA

Map ID
Direction
Distance
Elevation

MAP FINDINGS

Site

Database(s)

EDR ID Number
EPA ID Number

SHERWIN WILLIAMS CO (Continued)

1000371369

Violation Short Description:	Permits - Application
Date Violation was Determined:	19920214
Actual Return to Compliance Date:	19971106
Return to Compliance Qualifier:	Documented
Violation Responsible Agency:	EPA
Scheduled Compliance Date:	Not reported
Enforcement Identifier:	005
Date of Enforcement Action:	19971106
Enforcement Responsible Agency:	EPA
Enforcement Docket Number:	93-C-4267
Enforcement Attorney:	R5RP
Corrective Action Component:	No
Appeal Initiated Date:	Not reported
Appeal Resolution Date:	Not reported
Disposition Status Date:	Not reported
Disposition Status:	Not reported
Disposition Status Description:	Not reported
Consent/Final Order Sequence Number:	Not reported
Consent/Final Order Respondent Name:	Not reported
Consent/Final Order Lead Agency:	Not reported
Enforcement Type:	FINAL CIVIL JUDICIAL ACTION FOR COMPLIANCE AND/OR MONETARY PENALTY
Enforcement Responsible Person:	Not reported
Enforcement Responsible Sub-Organization:	MW
SEP Sequence Number:	1
SEP Expenditure Amount:	950000
SEP Scheduled Completion Date:	20021106
SEP Actual Date:	Not reported
SEP Defaulted Date:	Not reported
SEP Type:	ERE
SEP Type Description:	Environmental Restoration
Proposed Amount:	Not reported
Final Monetary Amount:	4700000
Paid Amount:	4700000
Final Count:	1
Final Amount:	4700000
Found Violation:	Yes
Agency Which Determined Violation:	State
Violation Short Description:	Federal or State Statute
Date Violation was Determined:	20070123
Actual Return to Compliance Date:	Not reported
Return to Compliance Qualifier:	Not reported
Violation Responsible Agency:	EPA
Scheduled Compliance Date:	Not reported
Enforcement Identifier:	Not reported
Date of Enforcement Action:	Not reported
Enforcement Responsible Agency:	Not reported
Enforcement Docket Number:	Not reported
Enforcement Attorney:	Not reported
Corrective Action Component:	Not reported
Appeal Initiated Date:	Not reported
Appeal Resolution Date:	Not reported
Disposition Status Date:	Not reported
Disposition Status:	Not reported
Disposition Status Description:	Not reported
Consent/Final Order Sequence Number:	Not reported
Consent/Final Order Respondent Name:	Not reported

Map ID
Direction
Distance
Elevation

MAP FINDINGS

Site

Database(s)

EDR ID Number
EPA ID Number

SHERWIN WILLIAMS CO (Continued)

1000371369

Consent/Final Order Lead Agency:	Not reported
Enforcement Type:	Not reported
Enforcement Responsible Person:	Not reported
Enforcement Responsible Sub-Organization:	Not reported
SEP Sequence Number:	Not reported
SEP Expenditure Amount:	Not reported
SEP Scheduled Completion Date:	Not reported
SEP Actual Date:	Not reported
SEP Defaulted Date:	Not reported
SEP Type:	Not reported
SEP Type Description:	Not reported
Proposed Amount:	Not reported
Final Monetary Amount:	Not reported
Paid Amount:	Not reported
Final Count:	Not reported
Final Amount:	Not reported
Found Violation:	Yes
Agency Which Determined Violation:	EPA
Violation Short Description:	TSD - Container Use and Management
Date Violation was Determined:	19920214
Actual Return to Compliance Date:	19971106
Return to Compliance Qualifier:	Documented
Violation Responsible Agency:	EPA
Scheduled Compliance Date:	Not reported
Enforcement Identifier:	004
Date of Enforcement Action:	19930716
Enforcement Responsible Agency:	EPA
Enforcement Docket Number:	93-C-4267
Enforcement Attorney:	R5RP
Corrective Action Component:	No
Appeal Initiated Date:	Not reported
Appeal Resolution Date:	Not reported
Disposition Status Date:	Not reported
Disposition Status:	Not reported
Disposition Status Description:	Not reported
Consent/Final Order Sequence Number:	Not reported
Consent/Final Order Respondent Name:	Not reported
Consent/Final Order Lead Agency:	Not reported
Enforcement Type:	INITIAL CIVIL JUDICIAL ACTION FOR COMPLIANCE AND/OR MONETARY PENALTY
Enforcement Responsible Person:	R5WF
Enforcement Responsible Sub-Organization:	MW
SEP Sequence Number:	Not reported
SEP Expenditure Amount:	Not reported
SEP Scheduled Completion Date:	Not reported
SEP Actual Date:	Not reported
SEP Defaulted Date:	Not reported
SEP Type:	Not reported
SEP Type Description:	Not reported
Proposed Amount:	Not reported
Final Monetary Amount:	Not reported
Paid Amount:	Not reported
Final Count:	Not reported
Final Amount:	Not reported
Found Violation:	Yes
Agency Which Determined Violation:	State

Map ID
Direction
Distance
Elevation

MAP FINDINGS

Site

Database(s)

EDR ID Number
EPA ID Number

SHERWIN WILLIAMS CO (Continued)

1000371369

Violation Short Description:	Generators - General
Date Violation was Determined:	19850425
Actual Return to Compliance Date:	19860505
Return to Compliance Qualifier:	Observed
Violation Responsible Agency:	State
Scheduled Compliance Date:	Not reported
Enforcement Identifier:	017
Date of Enforcement Action:	19850510
Enforcement Responsible Agency:	State
Enforcement Docket Number:	Not reported
Enforcement Attorney:	Not reported
Corrective Action Component:	No
Appeal Initiated Date:	Not reported
Appeal Resolution Date:	Not reported
Disposition Status Date:	Not reported
Disposition Status:	Not reported
Disposition Status Description:	Not reported
Consent/Final Order Sequence Number:	Not reported
Consent/Final Order Respondent Name:	Not reported
Consent/Final Order Lead Agency:	Not reported
Enforcement Type:	WRITTEN INFORMAL
Enforcement Responsible Person:	ILBE
Enforcement Responsible Sub-Organization:	F2
SEP Sequence Number:	Not reported
SEP Expenditure Amount:	Not reported
SEP Scheduled Completion Date:	Not reported
SEP Actual Date:	Not reported
SEP Defaulted Date:	Not reported
SEP Type:	Not reported
SEP Type Description:	Not reported
Proposed Amount:	Not reported
Final Monetary Amount:	Not reported
Paid Amount:	Not reported
Final Count:	Not reported
Final Amount:	Not reported
Found Violation:	Yes
Agency Which Determined Violation:	State
Violation Short Description:	Federal or State Statute
Date Violation was Determined:	20070123
Actual Return to Compliance Date:	Not reported
Return to Compliance Qualifier:	Not reported
Violation Responsible Agency:	EPA
Scheduled Compliance Date:	Not reported
Enforcement Identifier:	DV1
Date of Enforcement Action:	20080409
Enforcement Responsible Agency:	State
Enforcement Docket Number:	Not reported
Enforcement Attorney:	Not reported
Corrective Action Component:	No
Appeal Initiated Date:	Not reported
Appeal Resolution Date:	Not reported
Disposition Status Date:	Not reported
Disposition Status:	Not reported
Disposition Status Description:	Not reported
Consent/Final Order Sequence Number:	Not reported
Consent/Final Order Respondent Name:	Not reported

Map ID
Direction
Distance
Elevation

MAP FINDINGS

Site

Database(s)

EDR ID Number
EPA ID Number

SHERWIN WILLIAMS CO (Continued)

1000371369

Consent/Final Order Lead Agency:	Not reported
Enforcement Type:	VIOLATION NOTICE (VN)
Enforcement Responsible Person:	RLM
Enforcement Responsible Sub-Organization:	R2
SEP Sequence Number:	Not reported
SEP Expenditure Amount:	Not reported
SEP Scheduled Completion Date:	Not reported
SEP Actual Date:	Not reported
SEP Defaulted Date:	Not reported
SEP Type:	Not reported
SEP Type Description:	Not reported
Proposed Amount:	Not reported
Final Monetary Amount:	Not reported
Paid Amount:	Not reported
Final Count:	Not reported
Final Amount:	Not reported
Found Violation:	Yes
Agency Which Determined Violation:	State
Violation Short Description:	Generators - General
Date Violation was Determined:	19840716
Actual Return to Compliance Date:	19841221
Return to Compliance Qualifier:	Observed
Violation Responsible Agency:	State
Scheduled Compliance Date:	19840820
Enforcement Identifier:	006
Date of Enforcement Action:	19840719
Enforcement Responsible Agency:	State
Enforcement Docket Number:	Not reported
Enforcement Attorney:	Not reported
Corrective Action Component:	No
Appeal Initiated Date:	Not reported
Appeal Resolution Date:	Not reported
Disposition Status Date:	Not reported
Disposition Status:	Not reported
Disposition Status Description:	Not reported
Consent/Final Order Sequence Number:	Not reported
Consent/Final Order Respondent Name:	Not reported
Consent/Final Order Lead Agency:	Not reported
Enforcement Type:	WRITTEN INFORMAL
Enforcement Responsible Person:	Not reported
Enforcement Responsible Sub-Organization:	Not reported
SEP Sequence Number:	Not reported
SEP Expenditure Amount:	Not reported
SEP Scheduled Completion Date:	Not reported
SEP Actual Date:	Not reported
SEP Defaulted Date:	Not reported
SEP Type:	Not reported
SEP Type Description:	Not reported
Proposed Amount:	Not reported
Final Monetary Amount:	Not reported
Paid Amount:	Not reported
Final Count:	Not reported
Final Amount:	Not reported
Found Violation:	Yes
Agency Which Determined Violation:	State

Map ID
Direction
Distance
Elevation

MAP FINDINGS

Site

Database(s)

EDR ID Number
EPA ID Number

SHERWIN WILLIAMS CO (Continued)

1000371369

Violation Short Description:	Generators - General
Date Violation was Determined:	19850425
Actual Return to Compliance Date:	19850724
Return to Compliance Qualifier:	Observed
Violation Responsible Agency:	State
Scheduled Compliance Date:	Not reported
Enforcement Identifier:	017
Date of Enforcement Action:	19850510
Enforcement Responsible Agency:	State
Enforcement Docket Number:	Not reported
Enforcement Attorney:	Not reported
Corrective Action Component:	No
Appeal Initiated Date:	Not reported
Appeal Resolution Date:	Not reported
Disposition Status Date:	Not reported
Disposition Status:	Not reported
Disposition Status Description:	Not reported
Consent/Final Order Sequence Number:	Not reported
Consent/Final Order Respondent Name:	Not reported
Consent/Final Order Lead Agency:	Not reported
Enforcement Type:	WRITTEN INFORMAL
Enforcement Responsible Person:	ILBE
Enforcement Responsible Sub-Organization:	F2
SEP Sequence Number:	Not reported
SEP Expenditure Amount:	Not reported
SEP Scheduled Completion Date:	Not reported
SEP Actual Date:	Not reported
SEP Defaulted Date:	Not reported
SEP Type:	Not reported
SEP Type Description:	Not reported
Proposed Amount:	Not reported
Final Monetary Amount:	Not reported
Paid Amount:	Not reported
Final Count:	Not reported
Final Amount:	Not reported
Found Violation:	Yes
Agency Which Determined Violation:	State
Violation Short Description:	TSD IS-Ground-Water Monitoring
Date Violation was Determined:	19831103
Actual Return to Compliance Date:	19840406
Return to Compliance Qualifier:	Observed
Violation Responsible Agency:	State
Scheduled Compliance Date:	Not reported
Enforcement Identifier:	001
Date of Enforcement Action:	19831201
Enforcement Responsible Agency:	State
Enforcement Docket Number:	Not reported
Enforcement Attorney:	Not reported
Corrective Action Component:	No
Appeal Initiated Date:	Not reported
Appeal Resolution Date:	Not reported
Disposition Status Date:	Not reported
Disposition Status:	Not reported
Disposition Status Description:	Not reported
Consent/Final Order Sequence Number:	Not reported
Consent/Final Order Respondent Name:	Not reported

Map ID
Direction
Distance
Elevation

MAP FINDINGS

Site

Database(s)

EDR ID Number
EPA ID Number

SHERWIN WILLIAMS CO (Continued)

1000371369

Consent/Final Order Lead Agency: Not reported
Enforcement Type: WRITTEN INFORMAL
Enforcement Responsible Person: ILCL
Enforcement Responsible Sub-Organization: F2
SEP Sequence Number: Not reported
SEP Expenditure Amount: Not reported
SEP Scheduled Completion Date: Not reported
SEP Actual Date: Not reported
SEP Defaulted Date: Not reported
SEP Type: Not reported
SEP Type Description: Not reported
Proposed Amount: Not reported
Final Monetary Amount: Not reported
Paid Amount: Not reported
Final Count: Not reported
Final Amount: Not reported

Found Violation: Yes
Agency Which Determined Violation: EPA
Violation Short Description: TSD - Tank System Standards
Date Violation was Determined: 19920214
Actual Return to Compliance Date: 19971106
Return to Compliance Qualifier: Documented
Violation Responsible Agency: EPA
Scheduled Compliance Date: Not reported
Enforcement Identifier: 004
Date of Enforcement Action: 19930716
Enforcement Responsible Agency: EPA
Enforcement Docket Number: 93-C-4267
Enforcement Attorney: R5RP
Corrective Action Component: No
Appeal Initiated Date: Not reported
Appeal Resolution Date: Not reported
Disposition Status Date: Not reported
Disposition Status: Not reported
Disposition Status Description: Not reported
Consent/Final Order Sequence Number: Not reported
Consent/Final Order Respondent Name: Not reported
Consent/Final Order Lead Agency: Not reported
Enforcement Type: INITIAL CIVIL JUDICIAL ACTION FOR COMPLIANCE AND/OR MONETARY PENALTY
Enforcement Responsible Person: R5WF
Enforcement Responsible Sub-Organization: MW
SEP Sequence Number: Not reported
SEP Expenditure Amount: Not reported
SEP Scheduled Completion Date: Not reported
SEP Actual Date: Not reported
SEP Defaulted Date: Not reported
SEP Type: Not reported
SEP Type Description: Not reported
Proposed Amount: Not reported
Final Monetary Amount: Not reported
Paid Amount: Not reported
Final Count: Not reported
Final Amount: Not reported

Found Violation: Yes
Agency Which Determined Violation: State

Map ID
Direction
Distance
Elevation

MAP FINDINGS

Site

Database(s)

EDR ID Number
EPA ID Number

SHERWIN WILLIAMS CO (Continued)

1000371369

Violation Short Description: TSD - Financial Requirements
Date Violation was Determined: 19860327
Actual Return to Compliance Date: 19860718
Return to Compliance Qualifier: Observed
Violation Responsible Agency: State
Scheduled Compliance Date: Not reported
Enforcement Identifier: 022
Date of Enforcement Action: 19860401
Enforcement Responsible Agency: State
Enforcement Docket Number: Not reported
Enforcement Attorney: Not reported
Corrective Action Component: No
Appeal Initiated Date: Not reported
Appeal Resolution Date: Not reported
Disposition Status Date: Not reported
Disposition Status: Not reported
Disposition Status Description: Not reported
Consent/Final Order Sequence Number: Not reported
Consent/Final Order Respondent Name: Not reported
Consent/Final Order Lead Agency: Not reported
Enforcement Type: WRITTEN INFORMAL
Enforcement Responsible Person: Not reported
Enforcement Responsible Sub-Organization: R2
SEP Sequence Number: Not reported
SEP Expenditure Amount: Not reported
SEP Scheduled Completion Date: Not reported
SEP Actual Date: Not reported
SEP Defaulted Date: Not reported
SEP Type: Not reported
SEP Type Description: Not reported
Proposed Amount: Not reported
Final Monetary Amount: Not reported
Paid Amount: Not reported
Final Count: Not reported
Final Amount: Not reported

Evaluation Action Summary:

Evaluation Date: 19950327
Evaluation Responsible Agency: State
Found Violation: Yes
Evaluation Type Description: FINANCIAL RECORD REVIEW
Evaluation Responsible Person Identifier: Not reported
Evaluation Responsible Sub-Organization: R2
Actual Return to Compliance Date: 19971106
Scheduled Compliance Date: Not reported
Date of Request: Not reported
Date Response Received: Not reported
Request Agency: Not reported
Former Citation: Not reported

Evaluation Date: 19850425
Evaluation Responsible Agency: State
Found Violation: Yes
Evaluation Type Description: COMPLIANCE EVALUATION INSPECTION ON-SITE
Evaluation Responsible Person Identifier: ILBE
Evaluation Responsible Sub-Organization: F2
Actual Return to Compliance Date: 19860505

Map ID
Direction
Distance
Elevation

MAP FINDINGS

Site

Database(s)

EDR ID Number
EPA ID Number

SHERWIN WILLIAMS CO (Continued)

1000371369

Scheduled Compliance Date:	Not reported
Date of Request:	Not reported
Date Response Received:	Not reported
Request Agency:	Not reported
Former Citation:	Not reported
Evaluation Date:	19920214
Evaluation Responsible Agency:	EPA
Found Violation:	Yes
Evaluation Type Description:	CASE DEVELOPMENT INSPECTION
Evaluation Responsible Person Identifier:	R5ZLT
Evaluation Responsible Sub-Organization:	RE
Actual Return to Compliance Date:	19971106
Scheduled Compliance Date:	Not reported
Date of Request:	Not reported
Date Response Received:	Not reported
Request Agency:	Not reported
Former Citation:	Not reported
Evaluation Date:	19920214
Evaluation Responsible Agency:	EPA
Found Violation:	Yes
Evaluation Type Description:	CASE DEVELOPMENT INSPECTION
Evaluation Responsible Person Identifier:	R5ZLT
Evaluation Responsible Sub-Organization:	RE
Actual Return to Compliance Date:	19971106
Scheduled Compliance Date:	Not reported
Date of Request:	Not reported
Date Response Received:	Not reported
Request Agency:	Not reported
Former Citation:	Not reported
Evaluation Date:	19840716
Evaluation Responsible Agency:	State
Found Violation:	Yes
Evaluation Type Description:	FINANCIAL RECORD REVIEW
Evaluation Responsible Person Identifier:	Not reported
Evaluation Responsible Sub-Organization:	Not reported
Actual Return to Compliance Date:	19841221
Scheduled Compliance Date:	19840820
Date of Request:	Not reported
Date Response Received:	Not reported
Request Agency:	Not reported
Former Citation:	Not reported
Evaluation Date:	19940420
Evaluation Responsible Agency:	State
Found Violation:	Yes
Evaluation Type Description:	FINANCIAL RECORD REVIEW
Evaluation Responsible Person Identifier:	Not reported
Evaluation Responsible Sub-Organization:	R2
Actual Return to Compliance Date:	19971106
Scheduled Compliance Date:	Not reported
Date of Request:	Not reported
Date Response Received:	Not reported
Request Agency:	Not reported
Former Citation:	Not reported

Map ID
Direction
Distance
Elevation

MAP FINDINGS

Site

Database(s)

EDR ID Number
EPA ID Number

SHERWIN WILLIAMS CO (Continued)

1000371369

Evaluation Date: 20151015
Evaluation Responsible Agency: State
Found Violation: No
Evaluation Type Description: COMPLIANCE EVALUATION INSPECTION ON-SITE
Evaluation Responsible Person Identifier: CXT
Evaluation Responsible Sub-Organization: F2
Actual Return to Compliance Date: Not reported
Scheduled Compliance Date: Not reported
Date of Request: Not reported
Date Response Received: Not reported
Request Agency: Not reported
Former Citation: Not reported

Evaluation Date: 19920214
Evaluation Responsible Agency: EPA
Found Violation: Yes
Evaluation Type Description: CASE DEVELOPMENT INSPECTION
Evaluation Responsible Person Identifier: R5ZLT
Evaluation Responsible Sub-Organization: RE
Actual Return to Compliance Date: 19971106
Scheduled Compliance Date: Not reported
Date of Request: Not reported
Date Response Received: Not reported
Request Agency: Not reported
Former Citation: Not reported

Evaluation Date: 19920214
Evaluation Responsible Agency: EPA
Found Violation: Yes
Evaluation Type Description: CASE DEVELOPMENT INSPECTION
Evaluation Responsible Person Identifier: R5ZLT
Evaluation Responsible Sub-Organization: RE
Actual Return to Compliance Date: 19971106
Scheduled Compliance Date: Not reported
Date of Request: Not reported
Date Response Received: Not reported
Request Agency: Not reported
Former Citation: Not reported

Evaluation Date: 20070724
Evaluation Responsible Agency: State
Found Violation: No
Evaluation Type Description: COMPLIANCE EVALUATION INSPECTION ON-SITE
Evaluation Responsible Person Identifier: CXT
Evaluation Responsible Sub-Organization: F2
Actual Return to Compliance Date: Not reported
Scheduled Compliance Date: Not reported
Date of Request: Not reported
Date Response Received: Not reported
Request Agency: Not reported
Former Citation: Not reported

Evaluation Date: 19831103
Evaluation Responsible Agency: State
Found Violation: Yes
Evaluation Type Description: GROUNDWATER MONITORING EVALUATION
Evaluation Responsible Person Identifier: ILCL

Map ID
Direction
Distance
Elevation

MAP FINDINGS

Site

Database(s)

EDR ID Number
EPA ID Number

SHERWIN WILLIAMS CO (Continued)

1000371369

Evaluation Responsible Sub-Organization:	F2
Actual Return to Compliance Date:	19840406
Scheduled Compliance Date:	Not reported
Date of Request:	Not reported
Date Response Received:	Not reported
Request Agency:	Not reported
Former Citation:	Not reported
Evaluation Date:	19840919
Evaluation Responsible Agency:	State
Found Violation:	Yes
Evaluation Type Description:	COMPLIANCE SCHEDULE EVALUATION
Evaluation Responsible Person Identifier:	Not reported
Evaluation Responsible Sub-Organization:	Not reported
Actual Return to Compliance Date:	19841221
Scheduled Compliance Date:	19841130
Date of Request:	Not reported
Date Response Received:	Not reported
Request Agency:	Not reported
Former Citation:	Not reported
Evaluation Date:	19920214
Evaluation Responsible Agency:	EPA
Found Violation:	Yes
Evaluation Type Description:	CASE DEVELOPMENT INSPECTION
Evaluation Responsible Person Identifier:	R5ZLT
Evaluation Responsible Sub-Organization:	RE
Actual Return to Compliance Date:	19971106
Scheduled Compliance Date:	Not reported
Date of Request:	Not reported
Date Response Received:	Not reported
Request Agency:	Not reported
Former Citation:	Not reported
Evaluation Date:	19920214
Evaluation Responsible Agency:	EPA
Found Violation:	Yes
Evaluation Type Description:	CASE DEVELOPMENT INSPECTION
Evaluation Responsible Person Identifier:	R5ZLT
Evaluation Responsible Sub-Organization:	RE
Actual Return to Compliance Date:	19971106
Scheduled Compliance Date:	Not reported
Date of Request:	Not reported
Date Response Received:	Not reported
Request Agency:	Not reported
Former Citation:	Not reported
Evaluation Date:	19840817
Evaluation Responsible Agency:	State
Found Violation:	Yes
Evaluation Type Description:	FINANCIAL RECORD REVIEW
Evaluation Responsible Person Identifier:	Not reported
Evaluation Responsible Sub-Organization:	Not reported
Actual Return to Compliance Date:	19841221
Scheduled Compliance Date:	19841020
Date of Request:	Not reported
Date Response Received:	Not reported

Map ID
Direction
Distance
Elevation

MAP FINDINGS

Site

Database(s)

EDR ID Number
EPA ID Number

SHERWIN WILLIAMS CO (Continued)

1000371369

Request Agency:	Not reported
Former Citation:	Not reported
Evaluation Date:	20080604
Evaluation Responsible Agency:	State
Found Violation:	Yes
Evaluation Type Description:	NON-FINANCIAL RECORD REVIEW
Evaluation Responsible Person Identifier:	RLM
Evaluation Responsible Sub-Organization:	R2
Actual Return to Compliance Date:	Not reported
Scheduled Compliance Date:	Not reported
Date of Request:	Not reported
Date Response Received:	Not reported
Request Agency:	Not reported
Former Citation:	Not reported
Evaluation Date:	19940420
Evaluation Responsible Agency:	State
Found Violation:	Yes
Evaluation Type Description:	FINANCIAL RECORD REVIEW
Evaluation Responsible Person Identifier:	Not reported
Evaluation Responsible Sub-Organization:	R2
Actual Return to Compliance Date:	19971106
Scheduled Compliance Date:	Not reported
Date of Request:	Not reported
Date Response Received:	Not reported
Request Agency:	Not reported
Former Citation:	Not reported
Evaluation Date:	19920214
Evaluation Responsible Agency:	EPA
Found Violation:	Yes
Evaluation Type Description:	CASE DEVELOPMENT INSPECTION
Evaluation Responsible Person Identifier:	R5ZLT
Evaluation Responsible Sub-Organization:	RE
Actual Return to Compliance Date:	19971106
Scheduled Compliance Date:	Not reported
Date of Request:	Not reported
Date Response Received:	Not reported
Request Agency:	Not reported
Former Citation:	Not reported
Evaluation Date:	19920214
Evaluation Responsible Agency:	EPA
Found Violation:	Yes
Evaluation Type Description:	CASE DEVELOPMENT INSPECTION
Evaluation Responsible Person Identifier:	R5ZLT
Evaluation Responsible Sub-Organization:	RE
Actual Return to Compliance Date:	19971106
Scheduled Compliance Date:	Not reported
Date of Request:	Not reported
Date Response Received:	Not reported
Request Agency:	Not reported
Former Citation:	Not reported
Evaluation Date:	19940420
Evaluation Responsible Agency:	State

Map ID
Direction
Distance
Elevation

MAP FINDINGS

Site

Database(s)

EDR ID Number
EPA ID Number

SHERWIN WILLIAMS CO (Continued)

1000371369

Found Violation:	Yes
Evaluation Type Description:	FINANCIAL RECORD REVIEW
Evaluation Responsible Person Identifier:	Not reported
Evaluation Responsible Sub-Organization:	R2
Actual Return to Compliance Date:	19971106
Scheduled Compliance Date:	Not reported
Date of Request:	Not reported
Date Response Received:	Not reported
Request Agency:	Not reported
Former Citation:	Not reported
Evaluation Date:	19920214
Evaluation Responsible Agency:	EPA
Found Violation:	Yes
Evaluation Type Description:	CASE DEVELOPMENT INSPECTION
Evaluation Responsible Person Identifier:	R5ZLT
Evaluation Responsible Sub-Organization:	RE
Actual Return to Compliance Date:	19971106
Scheduled Compliance Date:	Not reported
Date of Request:	Not reported
Date Response Received:	Not reported
Request Agency:	Not reported
Former Citation:	Not reported
Evaluation Date:	19840517
Evaluation Responsible Agency:	State
Found Violation:	Yes
Evaluation Type Description:	FINANCIAL RECORD REVIEW
Evaluation Responsible Person Identifier:	Not reported
Evaluation Responsible Sub-Organization:	Not reported
Actual Return to Compliance Date:	19841221
Scheduled Compliance Date:	19840220
Date of Request:	Not reported
Date Response Received:	Not reported
Request Agency:	Not reported
Former Citation:	Not reported
Evaluation Date:	19920214
Evaluation Responsible Agency:	EPA
Found Violation:	Yes
Evaluation Type Description:	CASE DEVELOPMENT INSPECTION
Evaluation Responsible Person Identifier:	R5ZLT
Evaluation Responsible Sub-Organization:	RE
Actual Return to Compliance Date:	19971106
Scheduled Compliance Date:	Not reported
Date of Request:	Not reported
Date Response Received:	Not reported
Request Agency:	Not reported
Former Citation:	Not reported
Evaluation Date:	20120824
Evaluation Responsible Agency:	State
Found Violation:	No
Evaluation Type Description:	COMPLIANCE EVALUATION INSPECTION ON-SITE
Evaluation Responsible Person Identifier:	CXT
Evaluation Responsible Sub-Organization:	F2
Actual Return to Compliance Date:	Not reported

Map ID
Direction
Distance
Elevation

MAP FINDINGS

Site

Database(s)

EDR ID Number
EPA ID Number

SHERWIN WILLIAMS CO (Continued)

1000371369

Scheduled Compliance Date:	Not reported
Date of Request:	Not reported
Date Response Received:	Not reported
Request Agency:	Not reported
Former Citation:	Not reported
Evaluation Date:	19920214
Evaluation Responsible Agency:	EPA
Found Violation:	Yes
Evaluation Type Description:	CASE DEVELOPMENT INSPECTION
Evaluation Responsible Person Identifier:	R5ZLT
Evaluation Responsible Sub-Organization:	RE
Actual Return to Compliance Date:	19971106
Scheduled Compliance Date:	Not reported
Date of Request:	Not reported
Date Response Received:	Not reported
Request Agency:	Not reported
Former Citation:	Not reported
Evaluation Date:	20200901
Evaluation Responsible Agency:	EPA
Found Violation:	No
Evaluation Type Description:	NON-FINANCIAL RECORD REVIEW
Evaluation Responsible Person Identifier:	TCB
Evaluation Responsible Sub-Organization:	Not reported
Actual Return to Compliance Date:	Not reported
Scheduled Compliance Date:	Not reported
Date of Request:	20200721
Date Response Received:	20200820
Request Agency:	Not reported
Former Citation:	Not reported
Evaluation Date:	19920214
Evaluation Responsible Agency:	EPA
Found Violation:	Yes
Evaluation Type Description:	CASE DEVELOPMENT INSPECTION
Evaluation Responsible Person Identifier:	R5ZLT
Evaluation Responsible Sub-Organization:	RE
Actual Return to Compliance Date:	19971106
Scheduled Compliance Date:	Not reported
Date of Request:	Not reported
Date Response Received:	Not reported
Request Agency:	Not reported
Former Citation:	Not reported
Evaluation Date:	20080325
Evaluation Responsible Agency:	State
Found Violation:	Yes
Evaluation Type Description:	FINANCIAL RECORD REVIEW
Evaluation Responsible Person Identifier:	RLM
Evaluation Responsible Sub-Organization:	Not reported
Actual Return to Compliance Date:	Not reported
Scheduled Compliance Date:	Not reported
Date of Request:	Not reported
Date Response Received:	Not reported
Request Agency:	Not reported
Former Citation:	Not reported

Map ID
Direction
Distance
Elevation

MAP FINDINGS

Site

Database(s)

EDR ID Number
EPA ID Number

SHERWIN WILLIAMS CO (Continued)

1000371369

Evaluation Date:	19831103
Evaluation Responsible Agency:	State
Found Violation:	Yes
Evaluation Type Description:	GROUNDWATER MONITORING EVALUATION
Evaluation Responsible Person Identifier:	ILCL
Evaluation Responsible Sub-Organization:	F2
Actual Return to Compliance Date:	19840406
Scheduled Compliance Date:	Not reported
Date of Request:	Not reported
Date Response Received:	Not reported
Request Agency:	Not reported
Former Citation:	Not reported
Evaluation Date:	19950327
Evaluation Responsible Agency:	State
Found Violation:	Yes
Evaluation Type Description:	FINANCIAL RECORD REVIEW
Evaluation Responsible Person Identifier:	Not reported
Evaluation Responsible Sub-Organization:	R2
Actual Return to Compliance Date:	19971106
Scheduled Compliance Date:	Not reported
Date of Request:	Not reported
Date Response Received:	Not reported
Request Agency:	Not reported
Former Citation:	Not reported
Evaluation Date:	19861010
Evaluation Responsible Agency:	State
Found Violation:	Yes
Evaluation Type Description:	COMPLIANCE EVALUATION INSPECTION ON-SITE
Evaluation Responsible Person Identifier:	ILGB
Evaluation Responsible Sub-Organization:	F2
Actual Return to Compliance Date:	19870226
Scheduled Compliance Date:	Not reported
Date of Request:	Not reported
Date Response Received:	Not reported
Request Agency:	Not reported
Former Citation:	Not reported
Evaluation Date:	19920214
Evaluation Responsible Agency:	EPA
Found Violation:	Yes
Evaluation Type Description:	CASE DEVELOPMENT INSPECTION
Evaluation Responsible Person Identifier:	R5ZLT
Evaluation Responsible Sub-Organization:	RE
Actual Return to Compliance Date:	19971106
Scheduled Compliance Date:	Not reported
Date of Request:	Not reported
Date Response Received:	Not reported
Request Agency:	Not reported
Former Citation:	Not reported
Evaluation Date:	19860117
Evaluation Responsible Agency:	State
Found Violation:	Yes
Evaluation Type Description:	COMPLIANCE EVALUATION INSPECTION ON-SITE
Evaluation Responsible Person Identifier:	ILGB

Map ID
Direction
Distance
Elevation

MAP FINDINGS

Site

Database(s)

EDR ID Number
EPA ID Number

SHERWIN WILLIAMS CO (Continued)

1000371369

Evaluation Responsible Sub-Organization:	F2
Actual Return to Compliance Date:	19941021
Scheduled Compliance Date:	Not reported
Date of Request:	Not reported
Date Response Received:	Not reported
Request Agency:	Not reported
Former Citation:	Not reported
Evaluation Date:	20070123
Evaluation Responsible Agency:	State
Found Violation:	Yes
Evaluation Type Description:	FINANCIAL RECORD REVIEW
Evaluation Responsible Person Identifier:	RLM
Evaluation Responsible Sub-Organization:	R2
Actual Return to Compliance Date:	Not reported
Scheduled Compliance Date:	Not reported
Date of Request:	Not reported
Date Response Received:	Not reported
Request Agency:	Not reported
Former Citation:	Not reported
Evaluation Date:	19920214
Evaluation Responsible Agency:	EPA
Found Violation:	Yes
Evaluation Type Description:	CASE DEVELOPMENT INSPECTION
Evaluation Responsible Person Identifier:	R5ZLT
Evaluation Responsible Sub-Organization:	RE
Actual Return to Compliance Date:	19971106
Scheduled Compliance Date:	Not reported
Date of Request:	Not reported
Date Response Received:	Not reported
Request Agency:	Not reported
Former Citation:	Not reported
Evaluation Date:	20080731
Evaluation Responsible Agency:	State
Found Violation:	Yes
Evaluation Type Description:	SIGNIFICANT NON-COMPLIER
Evaluation Responsible Person Identifier:	EDG
Evaluation Responsible Sub-Organization:	Not reported
Actual Return to Compliance Date:	Not reported
Scheduled Compliance Date:	Not reported
Date of Request:	Not reported
Date Response Received:	Not reported
Request Agency:	Not reported
Former Citation:	Not reported
Evaluation Date:	19950327
Evaluation Responsible Agency:	State
Found Violation:	Yes
Evaluation Type Description:	FINANCIAL RECORD REVIEW
Evaluation Responsible Person Identifier:	Not reported
Evaluation Responsible Sub-Organization:	R2
Actual Return to Compliance Date:	19971106
Scheduled Compliance Date:	Not reported
Date of Request:	Not reported
Date Response Received:	Not reported

Map ID
Direction
Distance
Elevation

MAP FINDINGS

Site

Database(s)

EDR ID Number
EPA ID Number

SHERWIN WILLIAMS CO (Continued)

1000371369

Request Agency:	Not reported
Former Citation:	Not reported
Evaluation Date:	19920214
Evaluation Responsible Agency:	EPA
Found Violation:	Yes
Evaluation Type Description:	CASE DEVELOPMENT INSPECTION
Evaluation Responsible Person Identifier:	R5ZLT
Evaluation Responsible Sub-Organization:	RE
Actual Return to Compliance Date:	19971106
Scheduled Compliance Date:	Not reported
Date of Request:	Not reported
Date Response Received:	Not reported
Request Agency:	Not reported
Former Citation:	Not reported
Evaluation Date:	19841214
Evaluation Responsible Agency:	State
Found Violation:	Yes
Evaluation Type Description:	NON-FINANCIAL RECORD REVIEW
Evaluation Responsible Person Identifier:	Not reported
Evaluation Responsible Sub-Organization:	Not reported
Actual Return to Compliance Date:	19841220
Scheduled Compliance Date:	19841224
Date of Request:	Not reported
Date Response Received:	Not reported
Request Agency:	Not reported
Former Citation:	Not reported
Evaluation Date:	19840919
Evaluation Responsible Agency:	State
Found Violation:	Yes
Evaluation Type Description:	FINANCIAL RECORD REVIEW
Evaluation Responsible Person Identifier:	Not reported
Evaluation Responsible Sub-Organization:	Not reported
Actual Return to Compliance Date:	19841221
Scheduled Compliance Date:	19841130
Date of Request:	Not reported
Date Response Received:	Not reported
Request Agency:	Not reported
Former Citation:	Not reported
Evaluation Date:	19920214
Evaluation Responsible Agency:	EPA
Found Violation:	Yes
Evaluation Type Description:	CASE DEVELOPMENT INSPECTION
Evaluation Responsible Person Identifier:	R5ZLT
Evaluation Responsible Sub-Organization:	RE
Actual Return to Compliance Date:	19971106
Scheduled Compliance Date:	Not reported
Date of Request:	Not reported
Date Response Received:	Not reported
Request Agency:	Not reported
Former Citation:	Not reported
Evaluation Date:	19850425
Evaluation Responsible Agency:	State

Map ID
Direction
Distance
Elevation

MAP FINDINGS

Site

Database(s)

EDR ID Number
EPA ID Number

SHERWIN WILLIAMS CO (Continued)

1000371369

Found Violation:	Yes
Evaluation Type Description:	COMPLIANCE EVALUATION INSPECTION ON-SITE
Evaluation Responsible Person Identifier:	ILBE
Evaluation Responsible Sub-Organization:	F2
Actual Return to Compliance Date:	19860505
Scheduled Compliance Date:	85850525
Date of Request:	Not reported
Date Response Received:	Not reported
Request Agency:	Not reported
Former Citation:	Not reported
Evaluation Date:	19920214
Evaluation Responsible Agency:	EPA
Found Violation:	Yes
Evaluation Type Description:	CASE DEVELOPMENT INSPECTION
Evaluation Responsible Person Identifier:	R5ZLT
Evaluation Responsible Sub-Organization:	RE
Actual Return to Compliance Date:	19971106
Scheduled Compliance Date:	Not reported
Date of Request:	Not reported
Date Response Received:	Not reported
Request Agency:	Not reported
Former Citation:	Not reported
Evaluation Date:	19920214
Evaluation Responsible Agency:	EPA
Found Violation:	Yes
Evaluation Type Description:	CASE DEVELOPMENT INSPECTION
Evaluation Responsible Person Identifier:	R5ZLT
Evaluation Responsible Sub-Organization:	RE
Actual Return to Compliance Date:	19971106
Scheduled Compliance Date:	Not reported
Date of Request:	Not reported
Date Response Received:	Not reported
Request Agency:	Not reported
Former Citation:	Not reported
Evaluation Date:	20080604
Evaluation Responsible Agency:	State
Found Violation:	Yes
Evaluation Type Description:	NON-FINANCIAL RECORD REVIEW
Evaluation Responsible Person Identifier:	RLM
Evaluation Responsible Sub-Organization:	R2
Actual Return to Compliance Date:	Not reported
Scheduled Compliance Date:	Not reported
Date of Request:	Not reported
Date Response Received:	Not reported
Request Agency:	Not reported
Former Citation:	Not reported
Evaluation Date:	19920214
Evaluation Responsible Agency:	EPA
Found Violation:	Yes
Evaluation Type Description:	CASE DEVELOPMENT INSPECTION
Evaluation Responsible Person Identifier:	R5ZLT
Evaluation Responsible Sub-Organization:	RE
Actual Return to Compliance Date:	19971106

Map ID
Direction
Distance
Elevation

MAP FINDINGS

Site

Database(s)

EDR ID Number
EPA ID Number

SHERWIN WILLIAMS CO (Continued)

1000371369

Scheduled Compliance Date:	Not reported
Date of Request:	Not reported
Date Response Received:	Not reported
Request Agency:	Not reported
Former Citation:	Not reported
Evaluation Date:	19850107
Evaluation Responsible Agency:	State
Found Violation:	Yes
Evaluation Type Description:	NON-FINANCIAL RECORD REVIEW
Evaluation Responsible Person Identifier:	Not reported
Evaluation Responsible Sub-Organization:	Not reported
Actual Return to Compliance Date:	19850604
Scheduled Compliance Date:	Not reported
Date of Request:	Not reported
Date Response Received:	Not reported
Request Agency:	Not reported
Former Citation:	Not reported
Evaluation Date:	20081014
Evaluation Responsible Agency:	State
Found Violation:	No
Evaluation Type Description:	NOT A SIGNIFICANT NON-COMPLIER
Evaluation Responsible Person Identifier:	EDG
Evaluation Responsible Sub-Organization:	Not reported
Actual Return to Compliance Date:	Not reported
Scheduled Compliance Date:	Not reported
Date of Request:	Not reported
Date Response Received:	Not reported
Request Agency:	Not reported
Former Citation:	Not reported
Evaluation Date:	19920214
Evaluation Responsible Agency:	EPA
Found Violation:	Yes
Evaluation Type Description:	CASE DEVELOPMENT INSPECTION
Evaluation Responsible Person Identifier:	R5ZLT
Evaluation Responsible Sub-Organization:	RE
Actual Return to Compliance Date:	19971106
Scheduled Compliance Date:	Not reported
Date of Request:	Not reported
Date Response Received:	Not reported
Request Agency:	Not reported
Former Citation:	Not reported
Evaluation Date:	20020703
Evaluation Responsible Agency:	State
Found Violation:	No
Evaluation Type Description:	FINANCIAL RECORD REVIEW
Evaluation Responsible Person Identifier:	BAA
Evaluation Responsible Sub-Organization:	R2
Actual Return to Compliance Date:	Not reported
Scheduled Compliance Date:	Not reported
Date of Request:	Not reported
Date Response Received:	Not reported
Request Agency:	Not reported
Former Citation:	Not reported

Map ID
Direction
Distance
Elevation

MAP FINDINGS

Site

Database(s)

EDR ID Number
EPA ID Number

SHERWIN WILLIAMS CO (Continued)

1000371369

Evaluation Date: 19920214
Evaluation Responsible Agency: EPA
Found Violation: Yes
Evaluation Type Description: CASE DEVELOPMENT INSPECTION
Evaluation Responsible Person Identifier: R5ZLT
Evaluation Responsible Sub-Organization: RE
Actual Return to Compliance Date: 19971106
Scheduled Compliance Date: Not reported
Date of Request: Not reported
Date Response Received: Not reported
Request Agency: Not reported
Former Citation: Not reported

Evaluation Date: 20080731
Evaluation Responsible Agency: State
Found Violation: Yes
Evaluation Type Description: NON-FINANCIAL RECORD REVIEW
Evaluation Responsible Person Identifier: EDG
Evaluation Responsible Sub-Organization: Not reported
Actual Return to Compliance Date: Not reported
Scheduled Compliance Date: Not reported
Date of Request: Not reported
Date Response Received: Not reported
Request Agency: Not reported
Former Citation: Not reported

Evaluation Date: 19950327
Evaluation Responsible Agency: State
Found Violation: Yes
Evaluation Type Description: FINANCIAL RECORD REVIEW
Evaluation Responsible Person Identifier: Not reported
Evaluation Responsible Sub-Organization: R2
Actual Return to Compliance Date: 19971106
Scheduled Compliance Date: Not reported
Date of Request: Not reported
Date Response Received: Not reported
Request Agency: Not reported
Former Citation: Not reported

Evaluation Date: 19950118
Evaluation Responsible Agency: State
Found Violation: No
Evaluation Type Description: FOLLOW-UP INSPECTION
Evaluation Responsible Person Identifier: ILAV
Evaluation Responsible Sub-Organization: F2
Actual Return to Compliance Date: Not reported
Scheduled Compliance Date: Not reported
Date of Request: Not reported
Date Response Received: Not reported
Request Agency: Not reported
Former Citation: Not reported

Evaluation Date: 20070123
Evaluation Responsible Agency: State
Found Violation: Yes
Evaluation Type Description: FINANCIAL RECORD REVIEW
Evaluation Responsible Person Identifier: RLM

Map ID
Direction
Distance
Elevation

MAP FINDINGS

Site

Database(s)

EDR ID Number
EPA ID Number

SHERWIN WILLIAMS CO (Continued)

1000371369

Evaluation Responsible Sub-Organization:	R2
Actual Return to Compliance Date:	Not reported
Scheduled Compliance Date:	Not reported
Date of Request:	Not reported
Date Response Received:	Not reported
Request Agency:	Not reported
Former Citation:	Not reported
Evaluation Date:	19940922
Evaluation Responsible Agency:	State
Found Violation:	Yes
Evaluation Type Description:	FOLLOW-UP INSPECTION
Evaluation Responsible Person Identifier:	ILAV
Evaluation Responsible Sub-Organization:	F2
Actual Return to Compliance Date:	19950214
Scheduled Compliance Date:	19950116
Date of Request:	Not reported
Date Response Received:	Not reported
Request Agency:	Not reported
Former Citation:	Not reported
Evaluation Date:	19831103
Evaluation Responsible Agency:	State
Found Violation:	Yes
Evaluation Type Description:	GROUNDWATER MONITORING EVALUATION
Evaluation Responsible Person Identifier:	ILCL
Evaluation Responsible Sub-Organization:	F2
Actual Return to Compliance Date:	19840406
Scheduled Compliance Date:	Not reported
Date of Request:	Not reported
Date Response Received:	Not reported
Request Agency:	Not reported
Former Citation:	Not reported
Evaluation Date:	19920214
Evaluation Responsible Agency:	EPA
Found Violation:	Yes
Evaluation Type Description:	CASE DEVELOPMENT INSPECTION
Evaluation Responsible Person Identifier:	R5ZLT
Evaluation Responsible Sub-Organization:	RE
Actual Return to Compliance Date:	19971106
Scheduled Compliance Date:	Not reported
Date of Request:	Not reported
Date Response Received:	Not reported
Request Agency:	Not reported
Former Citation:	Not reported
Evaluation Date:	19860117
Evaluation Responsible Agency:	State
Found Violation:	Yes
Evaluation Type Description:	COMPLIANCE EVALUATION INSPECTION ON-SITE
Evaluation Responsible Person Identifier:	ILGB
Evaluation Responsible Sub-Organization:	F2
Actual Return to Compliance Date:	19941021
Scheduled Compliance Date:	Not reported
Date of Request:	Not reported
Date Response Received:	Not reported

Map ID
Direction
Distance
Elevation

MAP FINDINGS

Site

Database(s)

EDR ID Number
EPA ID Number

SHERWIN WILLIAMS CO (Continued)

1000371369

Request Agency:	Not reported
Former Citation:	Not reported
Evaluation Date:	19920214
Evaluation Responsible Agency:	EPA
Found Violation:	Yes
Evaluation Type Description:	CASE DEVELOPMENT INSPECTION
Evaluation Responsible Person Identifier:	R5ZLT
Evaluation Responsible Sub-Organization:	RE
Actual Return to Compliance Date:	19971106
Scheduled Compliance Date:	Not reported
Date of Request:	Not reported
Date Response Received:	Not reported
Request Agency:	Not reported
Former Citation:	Not reported
Evaluation Date:	19920214
Evaluation Responsible Agency:	EPA
Found Violation:	Yes
Evaluation Type Description:	CASE DEVELOPMENT INSPECTION
Evaluation Responsible Person Identifier:	R5ZLT
Evaluation Responsible Sub-Organization:	RE
Actual Return to Compliance Date:	19971106
Scheduled Compliance Date:	Not reported
Date of Request:	Not reported
Date Response Received:	Not reported
Request Agency:	Not reported
Former Citation:	Not reported
Evaluation Date:	19920214
Evaluation Responsible Agency:	EPA
Found Violation:	Yes
Evaluation Type Description:	CASE DEVELOPMENT INSPECTION
Evaluation Responsible Person Identifier:	R5ZLT
Evaluation Responsible Sub-Organization:	RE
Actual Return to Compliance Date:	19971106
Scheduled Compliance Date:	Not reported
Date of Request:	Not reported
Date Response Received:	Not reported
Request Agency:	Not reported
Former Citation:	Not reported
Evaluation Date:	20080604
Evaluation Responsible Agency:	State
Found Violation:	Yes
Evaluation Type Description:	NON-FINANCIAL RECORD REVIEW
Evaluation Responsible Person Identifier:	RLM
Evaluation Responsible Sub-Organization:	R2
Actual Return to Compliance Date:	Not reported
Scheduled Compliance Date:	Not reported
Date of Request:	Not reported
Date Response Received:	Not reported
Request Agency:	Not reported
Former Citation:	Not reported
Evaluation Date:	19920214
Evaluation Responsible Agency:	EPA

Map ID
Direction
Distance
Elevation

MAP FINDINGS

Site

Database(s)

EDR ID Number
EPA ID Number

SHERWIN WILLIAMS CO (Continued)

1000371369

Found Violation:	Yes
Evaluation Type Description:	CASE DEVELOPMENT INSPECTION
Evaluation Responsible Person Identifier:	R5ZLT
Evaluation Responsible Sub-Organization:	RE
Actual Return to Compliance Date:	19971106
Scheduled Compliance Date:	Not reported
Date of Request:	Not reported
Date Response Received:	Not reported
Request Agency:	Not reported
Former Citation:	Not reported
Evaluation Date:	19920214
Evaluation Responsible Agency:	EPA
Found Violation:	Yes
Evaluation Type Description:	CASE DEVELOPMENT INSPECTION
Evaluation Responsible Person Identifier:	R5ZLT
Evaluation Responsible Sub-Organization:	RE
Actual Return to Compliance Date:	19971106
Scheduled Compliance Date:	Not reported
Date of Request:	Not reported
Date Response Received:	Not reported
Request Agency:	Not reported
Former Citation:	Not reported
Evaluation Date:	20080325
Evaluation Responsible Agency:	State
Found Violation:	Yes
Evaluation Type Description:	FINANCIAL RECORD REVIEW
Evaluation Responsible Person Identifier:	RLM
Evaluation Responsible Sub-Organization:	Not reported
Actual Return to Compliance Date:	Not reported
Scheduled Compliance Date:	Not reported
Date of Request:	Not reported
Date Response Received:	Not reported
Request Agency:	Not reported
Former Citation:	Not reported
Evaluation Date:	20080731
Evaluation Responsible Agency:	State
Found Violation:	Yes
Evaluation Type Description:	NON-FINANCIAL RECORD REVIEW
Evaluation Responsible Person Identifier:	EDG
Evaluation Responsible Sub-Organization:	Not reported
Actual Return to Compliance Date:	Not reported
Scheduled Compliance Date:	Not reported
Date of Request:	Not reported
Date Response Received:	Not reported
Request Agency:	Not reported
Former Citation:	Not reported
Evaluation Date:	19920214
Evaluation Responsible Agency:	EPA
Found Violation:	Yes
Evaluation Type Description:	CASE DEVELOPMENT INSPECTION
Evaluation Responsible Person Identifier:	R5ZLT
Evaluation Responsible Sub-Organization:	RE
Actual Return to Compliance Date:	19971106

Map ID
Direction
Distance
Elevation

MAP FINDINGS

Site

Database(s)

EDR ID Number
EPA ID Number

SHERWIN WILLIAMS CO (Continued)

1000371369

Scheduled Compliance Date:	Not reported
Date of Request:	Not reported
Date Response Received:	Not reported
Request Agency:	Not reported
Former Citation:	Not reported
Evaluation Date:	19950327
Evaluation Responsible Agency:	State
Found Violation:	Yes
Evaluation Type Description:	FINANCIAL RECORD REVIEW
Evaluation Responsible Person Identifier:	Not reported
Evaluation Responsible Sub-Organization:	R2
Actual Return to Compliance Date:	19971106
Scheduled Compliance Date:	Not reported
Date of Request:	Not reported
Date Response Received:	Not reported
Request Agency:	Not reported
Former Citation:	Not reported
Evaluation Date:	19850425
Evaluation Responsible Agency:	State
Found Violation:	Yes
Evaluation Type Description:	COMPLIANCE EVALUATION INSPECTION ON-SITE
Evaluation Responsible Person Identifier:	ILBE
Evaluation Responsible Sub-Organization:	F2
Actual Return to Compliance Date:	19860505
Scheduled Compliance Date:	19850830
Date of Request:	Not reported
Date Response Received:	Not reported
Request Agency:	Not reported
Former Citation:	Not reported
Evaluation Date:	19920214
Evaluation Responsible Agency:	EPA
Found Violation:	Yes
Evaluation Type Description:	CASE DEVELOPMENT INSPECTION
Evaluation Responsible Person Identifier:	R5ZLT
Evaluation Responsible Sub-Organization:	RE
Actual Return to Compliance Date:	19971106
Scheduled Compliance Date:	Not reported
Date of Request:	Not reported
Date Response Received:	Not reported
Request Agency:	Not reported
Former Citation:	Not reported
Evaluation Date:	20080731
Evaluation Responsible Agency:	State
Found Violation:	Yes
Evaluation Type Description:	NON-FINANCIAL RECORD REVIEW
Evaluation Responsible Person Identifier:	EDG
Evaluation Responsible Sub-Organization:	Not reported
Actual Return to Compliance Date:	Not reported
Scheduled Compliance Date:	Not reported
Date of Request:	Not reported
Date Response Received:	Not reported
Request Agency:	Not reported
Former Citation:	Not reported

Map ID
Direction
Distance
Elevation

MAP FINDINGS

Site

Database(s)

EDR ID Number
EPA ID Number

SHERWIN WILLIAMS CO (Continued)

1000371369

Evaluation Date:	19950818
Evaluation Responsible Agency:	State
Found Violation:	Yes
Evaluation Type Description:	GROUNDWATER MONITORING EVALUATION
Evaluation Responsible Person Identifier:	ILGB
Evaluation Responsible Sub-Organization:	F2
Actual Return to Compliance Date:	19971106
Scheduled Compliance Date:	Not reported
Date of Request:	Not reported
Date Response Received:	Not reported
Request Agency:	Not reported
Former Citation:	Not reported
Evaluation Date:	19920214
Evaluation Responsible Agency:	EPA
Found Violation:	Yes
Evaluation Type Description:	CASE DEVELOPMENT INSPECTION
Evaluation Responsible Person Identifier:	R5ZLT
Evaluation Responsible Sub-Organization:	RE
Actual Return to Compliance Date:	19971106
Scheduled Compliance Date:	Not reported
Date of Request:	Not reported
Date Response Received:	Not reported
Request Agency:	Not reported
Former Citation:	Not reported
Evaluation Date:	19940420
Evaluation Responsible Agency:	State
Found Violation:	Yes
Evaluation Type Description:	FINANCIAL RECORD REVIEW
Evaluation Responsible Person Identifier:	Not reported
Evaluation Responsible Sub-Organization:	R2
Actual Return to Compliance Date:	19971106
Scheduled Compliance Date:	Not reported
Date of Request:	Not reported
Date Response Received:	Not reported
Request Agency:	Not reported
Former Citation:	Not reported
Evaluation Date:	20080731
Evaluation Responsible Agency:	State
Found Violation:	Yes
Evaluation Type Description:	NON-FINANCIAL RECORD REVIEW
Evaluation Responsible Person Identifier:	EDG
Evaluation Responsible Sub-Organization:	Not reported
Actual Return to Compliance Date:	Not reported
Scheduled Compliance Date:	Not reported
Date of Request:	Not reported
Date Response Received:	Not reported
Request Agency:	Not reported
Former Citation:	Not reported
Evaluation Date:	19840809
Evaluation Responsible Agency:	State
Found Violation:	Yes
Evaluation Type Description:	COMPLIANCE EVALUATION INSPECTION ON-SITE
Evaluation Responsible Person Identifier:	Not reported

Map ID
Direction
Distance
Elevation

MAP FINDINGS

Site

Database(s)

EDR ID Number
EPA ID Number

SHERWIN WILLIAMS CO (Continued)

1000371369

Evaluation Responsible Sub-Organization:	Not reported
Actual Return to Compliance Date:	19840913
Scheduled Compliance Date:	19841004
Date of Request:	Not reported
Date Response Received:	Not reported
Request Agency:	Not reported
Former Citation:	Not reported
Evaluation Date:	19950327
Evaluation Responsible Agency:	State
Found Violation:	Yes
Evaluation Type Description:	FINANCIAL RECORD REVIEW
Evaluation Responsible Person Identifier:	Not reported
Evaluation Responsible Sub-Organization:	R2
Actual Return to Compliance Date:	19971106
Scheduled Compliance Date:	Not reported
Date of Request:	Not reported
Date Response Received:	Not reported
Request Agency:	Not reported
Former Citation:	Not reported
Evaluation Date:	19920214
Evaluation Responsible Agency:	EPA
Found Violation:	Yes
Evaluation Type Description:	CASE DEVELOPMENT INSPECTION
Evaluation Responsible Person Identifier:	R5ZLT
Evaluation Responsible Sub-Organization:	RE
Actual Return to Compliance Date:	19971106
Scheduled Compliance Date:	Not reported
Date of Request:	Not reported
Date Response Received:	Not reported
Request Agency:	Not reported
Former Citation:	Not reported
Evaluation Date:	19920214
Evaluation Responsible Agency:	EPA
Found Violation:	Yes
Evaluation Type Description:	CASE DEVELOPMENT INSPECTION
Evaluation Responsible Person Identifier:	R5ZLT
Evaluation Responsible Sub-Organization:	RE
Actual Return to Compliance Date:	19971106
Scheduled Compliance Date:	Not reported
Date of Request:	Not reported
Date Response Received:	Not reported
Request Agency:	Not reported
Former Citation:	Not reported
Evaluation Date:	20080325
Evaluation Responsible Agency:	State
Found Violation:	Yes
Evaluation Type Description:	FINANCIAL RECORD REVIEW
Evaluation Responsible Person Identifier:	RLM
Evaluation Responsible Sub-Organization:	Not reported
Actual Return to Compliance Date:	Not reported
Scheduled Compliance Date:	Not reported
Date of Request:	Not reported
Date Response Received:	Not reported

Map ID
Direction
Distance
Elevation

MAP FINDINGS

Site

Database(s)

EDR ID Number
EPA ID Number

SHERWIN WILLIAMS CO (Continued)

1000371369

Request Agency:	Not reported
Former Citation:	Not reported
Evaluation Date:	19920214
Evaluation Responsible Agency:	EPA
Found Violation:	Yes
Evaluation Type Description:	CASE DEVELOPMENT INSPECTION
Evaluation Responsible Person Identifier:	R5ZLT
Evaluation Responsible Sub-Organization:	RE
Actual Return to Compliance Date:	19971106
Scheduled Compliance Date:	Not reported
Date of Request:	Not reported
Date Response Received:	Not reported
Request Agency:	Not reported
Former Citation:	Not reported
Evaluation Date:	19920214
Evaluation Responsible Agency:	EPA
Found Violation:	Yes
Evaluation Type Description:	CASE DEVELOPMENT INSPECTION
Evaluation Responsible Person Identifier:	R5ZLT
Evaluation Responsible Sub-Organization:	RE
Actual Return to Compliance Date:	19971106
Scheduled Compliance Date:	Not reported
Date of Request:	Not reported
Date Response Received:	Not reported
Request Agency:	Not reported
Former Citation:	Not reported
Evaluation Date:	20080731
Evaluation Responsible Agency:	State
Found Violation:	Yes
Evaluation Type Description:	SIGNIFICANT NON-COMPLIER
Evaluation Responsible Person Identifier:	EDG
Evaluation Responsible Sub-Organization:	Not reported
Actual Return to Compliance Date:	Not reported
Scheduled Compliance Date:	Not reported
Date of Request:	Not reported
Date Response Received:	Not reported
Request Agency:	Not reported
Former Citation:	Not reported
Evaluation Date:	19920214
Evaluation Responsible Agency:	EPA
Found Violation:	Yes
Evaluation Type Description:	CASE DEVELOPMENT INSPECTION
Evaluation Responsible Person Identifier:	R5ZLT
Evaluation Responsible Sub-Organization:	RE
Actual Return to Compliance Date:	19971106
Scheduled Compliance Date:	Not reported
Date of Request:	Not reported
Date Response Received:	Not reported
Request Agency:	Not reported
Former Citation:	Not reported
Evaluation Date:	19920214
Evaluation Responsible Agency:	EPA

Map ID
Direction
Distance
Elevation

MAP FINDINGS

Site

Database(s)

EDR ID Number
EPA ID Number

SHERWIN WILLIAMS CO (Continued)

1000371369

Found Violation:	Yes
Evaluation Type Description:	CASE DEVELOPMENT INSPECTION
Evaluation Responsible Person Identifier:	R5ZLT
Evaluation Responsible Sub-Organization:	RE
Actual Return to Compliance Date:	19971106
Scheduled Compliance Date:	Not reported
Date of Request:	Not reported
Date Response Received:	Not reported
Request Agency:	Not reported
Former Citation:	Not reported
Evaluation Date:	20070123
Evaluation Responsible Agency:	State
Found Violation:	Yes
Evaluation Type Description:	FINANCIAL RECORD REVIEW
Evaluation Responsible Person Identifier:	RLM
Evaluation Responsible Sub-Organization:	R2
Actual Return to Compliance Date:	Not reported
Scheduled Compliance Date:	Not reported
Date of Request:	Not reported
Date Response Received:	Not reported
Request Agency:	Not reported
Former Citation:	Not reported
Evaluation Date:	19920214
Evaluation Responsible Agency:	EPA
Found Violation:	Yes
Evaluation Type Description:	CASE DEVELOPMENT INSPECTION
Evaluation Responsible Person Identifier:	R5ZLT
Evaluation Responsible Sub-Organization:	RE
Actual Return to Compliance Date:	19971106
Scheduled Compliance Date:	Not reported
Date of Request:	Not reported
Date Response Received:	Not reported
Request Agency:	Not reported
Former Citation:	Not reported
Evaluation Date:	19840817
Evaluation Responsible Agency:	State
Found Violation:	Yes
Evaluation Type Description:	COMPLIANCE SCHEDULE EVALUATION
Evaluation Responsible Person Identifier:	Not reported
Evaluation Responsible Sub-Organization:	Not reported
Actual Return to Compliance Date:	19841221
Scheduled Compliance Date:	19840919
Date of Request:	Not reported
Date Response Received:	Not reported
Request Agency:	Not reported
Former Citation:	Not reported
Evaluation Date:	19920214
Evaluation Responsible Agency:	EPA
Found Violation:	Yes
Evaluation Type Description:	CASE DEVELOPMENT INSPECTION
Evaluation Responsible Person Identifier:	R5ZLT
Evaluation Responsible Sub-Organization:	RE
Actual Return to Compliance Date:	19971106

Map ID
Direction
Distance
Elevation

MAP FINDINGS

Site

Database(s)

EDR ID Number
EPA ID Number

SHERWIN WILLIAMS CO (Continued)

1000371369

Scheduled Compliance Date: Not reported
Date of Request: Not reported
Date Response Received: Not reported
Request Agency: Not reported
Former Citation: Not reported

Evaluation Date: 19920214
Evaluation Responsible Agency: EPA
Found Violation: Yes
Evaluation Type Description: CASE DEVELOPMENT INSPECTION
Evaluation Responsible Person Identifier: R5ZLT
Evaluation Responsible Sub-Organization: RE
Actual Return to Compliance Date: 19971106
Scheduled Compliance Date: Not reported
Date of Request: Not reported
Date Response Received: Not reported
Request Agency: Not reported
Former Citation: Not reported

Evaluation Date: 19920214
Evaluation Responsible Agency: EPA
Found Violation: Yes
Evaluation Type Description: CASE DEVELOPMENT INSPECTION
Evaluation Responsible Person Identifier: R5ZLT
Evaluation Responsible Sub-Organization: RE
Actual Return to Compliance Date: 19971106
Scheduled Compliance Date: Not reported
Date of Request: Not reported
Date Response Received: Not reported
Request Agency: Not reported
Former Citation: Not reported

Evaluation Date: 19940420
Evaluation Responsible Agency: State
Found Violation: Yes
Evaluation Type Description: FINANCIAL RECORD REVIEW
Evaluation Responsible Person Identifier: Not reported
Evaluation Responsible Sub-Organization: R2
Actual Return to Compliance Date: 19971106
Scheduled Compliance Date: Not reported
Date of Request: Not reported
Date Response Received: Not reported
Request Agency: Not reported
Former Citation: Not reported

Evaluation Date: 19920214
Evaluation Responsible Agency: EPA
Found Violation: Yes
Evaluation Type Description: CASE DEVELOPMENT INSPECTION
Evaluation Responsible Person Identifier: R5ZLT
Evaluation Responsible Sub-Organization: RE
Actual Return to Compliance Date: 19971106
Scheduled Compliance Date: Not reported
Date of Request: Not reported
Date Response Received: Not reported
Request Agency: Not reported
Former Citation: Not reported

Map ID
Direction
Distance
Elevation

MAP FINDINGS

Site

Database(s)

EDR ID Number
EPA ID Number

SHERWIN WILLIAMS CO (Continued)

1000371369

Evaluation Date: 19880108
Evaluation Responsible Agency: State
Found Violation: No
Evaluation Type Description: FOLLOW-UP INSPECTION
Evaluation Responsible Person Identifier: ILJM
Evaluation Responsible Sub-Organization: F2
Actual Return to Compliance Date: Not reported
Scheduled Compliance Date: Not reported
Date of Request: Not reported
Date Response Received: Not reported
Request Agency: Not reported
Former Citation: Not reported

Evaluation Date: 19950327
Evaluation Responsible Agency: State
Found Violation: Yes
Evaluation Type Description: FINANCIAL RECORD REVIEW
Evaluation Responsible Person Identifier: Not reported
Evaluation Responsible Sub-Organization: R2
Actual Return to Compliance Date: 19971106
Scheduled Compliance Date: Not reported
Date of Request: Not reported
Date Response Received: Not reported
Request Agency: Not reported
Former Citation: Not reported

Evaluation Date: 19920214
Evaluation Responsible Agency: EPA
Found Violation: Yes
Evaluation Type Description: CASE DEVELOPMENT INSPECTION
Evaluation Responsible Person Identifier: R5ZLT
Evaluation Responsible Sub-Organization: RE
Actual Return to Compliance Date: 19971106
Scheduled Compliance Date: Not reported
Date of Request: Not reported
Date Response Received: Not reported
Request Agency: Not reported
Former Citation: Not reported

Evaluation Date: 19920214
Evaluation Responsible Agency: EPA
Found Violation: Yes
Evaluation Type Description: CASE DEVELOPMENT INSPECTION
Evaluation Responsible Person Identifier: R5ZLT
Evaluation Responsible Sub-Organization: RE
Actual Return to Compliance Date: 19971106
Scheduled Compliance Date: Not reported
Date of Request: Not reported
Date Response Received: Not reported
Request Agency: Not reported
Former Citation: Not reported

Evaluation Date: 19870805
Evaluation Responsible Agency: State
Found Violation: Yes
Evaluation Type Description: COMPLIANCE EVALUATION INSPECTION ON-SITE
Evaluation Responsible Person Identifier: ILJM

Map ID
Direction
Distance
Elevation

MAP FINDINGS

Site

Database(s)

EDR ID Number
EPA ID Number

SHERWIN WILLIAMS CO (Continued)

1000371369

Evaluation Responsible Sub-Organization:	F2
Actual Return to Compliance Date:	19880205
Scheduled Compliance Date:	Not reported
Date of Request:	Not reported
Date Response Received:	Not reported
Request Agency:	Not reported
Former Citation:	Not reported
Evaluation Date:	20140711
Evaluation Responsible Agency:	EPA
Found Violation:	No
Evaluation Type Description:	COMPLIANCE ASSISTANCE VISIT
Evaluation Responsible Person Identifier:	MDB
Evaluation Responsible Sub-Organization:	Not reported
Actual Return to Compliance Date:	Not reported
Scheduled Compliance Date:	Not reported
Date of Request:	Not reported
Date Response Received:	Not reported
Request Agency:	Not reported
Former Citation:	Not reported
Evaluation Date:	19840809
Evaluation Responsible Agency:	State
Found Violation:	Yes
Evaluation Type Description:	COMPLIANCE EVALUATION INSPECTION ON-SITE
Evaluation Responsible Person Identifier:	Not reported
Evaluation Responsible Sub-Organization:	Not reported
Actual Return to Compliance Date:	19840913
Scheduled Compliance Date:	19841004
Date of Request:	Not reported
Date Response Received:	Not reported
Request Agency:	Not reported
Former Citation:	Not reported
Evaluation Date:	19940420
Evaluation Responsible Agency:	State
Found Violation:	Yes
Evaluation Type Description:	FINANCIAL RECORD REVIEW
Evaluation Responsible Person Identifier:	Not reported
Evaluation Responsible Sub-Organization:	R2
Actual Return to Compliance Date:	19971106
Scheduled Compliance Date:	Not reported
Date of Request:	Not reported
Date Response Received:	Not reported
Request Agency:	Not reported
Former Citation:	Not reported
Evaluation Date:	19940420
Evaluation Responsible Agency:	State
Found Violation:	Yes
Evaluation Type Description:	FINANCIAL RECORD REVIEW
Evaluation Responsible Person Identifier:	Not reported
Evaluation Responsible Sub-Organization:	R2
Actual Return to Compliance Date:	19971106
Scheduled Compliance Date:	Not reported
Date of Request:	Not reported
Date Response Received:	Not reported

Map ID
Direction
Distance
Elevation

MAP FINDINGS

Site

Database(s)

EDR ID Number
EPA ID Number

SHERWIN WILLIAMS CO (Continued)

1000371369

Request Agency:	Not reported
Former Citation:	Not reported
Evaluation Date:	19940922
Evaluation Responsible Agency:	State
Found Violation:	No
Evaluation Type Description:	COMPLIANCE EVALUATION INSPECTION ON-SITE
Evaluation Responsible Person Identifier:	ILAV
Evaluation Responsible Sub-Organization:	F2
Actual Return to Compliance Date:	Not reported
Scheduled Compliance Date:	Not reported
Date of Request:	Not reported
Date Response Received:	Not reported
Request Agency:	Not reported
Former Citation:	Not reported
Evaluation Date:	19920214
Evaluation Responsible Agency:	EPA
Found Violation:	Yes
Evaluation Type Description:	CASE DEVELOPMENT INSPECTION
Evaluation Responsible Person Identifier:	R5ZLT
Evaluation Responsible Sub-Organization:	RE
Actual Return to Compliance Date:	19971106
Scheduled Compliance Date:	Not reported
Date of Request:	Not reported
Date Response Received:	Not reported
Request Agency:	Not reported
Former Citation:	Not reported
Evaluation Date:	19841023
Evaluation Responsible Agency:	State
Found Violation:	No
Evaluation Type Description:	GROUNDWATER MONITORING EVALUATION
Evaluation Responsible Person Identifier:	Not reported
Evaluation Responsible Sub-Organization:	Not reported
Actual Return to Compliance Date:	Not reported
Scheduled Compliance Date:	Not reported
Date of Request:	Not reported
Date Response Received:	Not reported
Request Agency:	Not reported
Former Citation:	Not reported
Evaluation Date:	19860117
Evaluation Responsible Agency:	State
Found Violation:	Yes
Evaluation Type Description:	COMPLIANCE EVALUATION INSPECTION ON-SITE
Evaluation Responsible Person Identifier:	ILGB
Evaluation Responsible Sub-Organization:	F2
Actual Return to Compliance Date:	19941021
Scheduled Compliance Date:	Not reported
Date of Request:	Not reported
Date Response Received:	Not reported
Request Agency:	Not reported
Former Citation:	Not reported
Evaluation Date:	19920214
Evaluation Responsible Agency:	EPA

Map ID
Direction
Distance
Elevation

MAP FINDINGS

Site

Database(s)

EDR ID Number
EPA ID Number

SHERWIN WILLIAMS CO (Continued)

1000371369

Found Violation: Yes
Evaluation Type Description: CASE DEVELOPMENT INSPECTION
Evaluation Responsible Person Identifier: R5ZLT
Evaluation Responsible Sub-Organization: RE
Actual Return to Compliance Date: 19971106
Scheduled Compliance Date: Not reported
Date of Request: Not reported
Date Response Received: Not reported
Request Agency: Not reported
Former Citation: Not reported

Evaluation Date: 19940420
Evaluation Responsible Agency: State
Found Violation: Yes
Evaluation Type Description: FINANCIAL RECORD REVIEW
Evaluation Responsible Person Identifier: Not reported
Evaluation Responsible Sub-Organization: R2
Actual Return to Compliance Date: 19971106
Scheduled Compliance Date: Not reported
Date of Request: Not reported
Date Response Received: Not reported
Request Agency: Not reported
Former Citation: Not reported

Evaluation Date: 19950327
Evaluation Responsible Agency: State
Found Violation: Yes
Evaluation Type Description: FINANCIAL RECORD REVIEW
Evaluation Responsible Person Identifier: Not reported
Evaluation Responsible Sub-Organization: R2
Actual Return to Compliance Date: 19971106
Scheduled Compliance Date: Not reported
Date of Request: Not reported
Date Response Received: Not reported
Request Agency: Not reported
Former Citation: Not reported

Evaluation Date: 19840215
Evaluation Responsible Agency: EPA
Found Violation: Yes
Evaluation Type Description: FINANCIAL RECORD REVIEW
Evaluation Responsible Person Identifier: Not reported
Evaluation Responsible Sub-Organization: Not reported
Actual Return to Compliance Date: 19850124
Scheduled Compliance Date: 19840831
Date of Request: Not reported
Date Response Received: Not reported
Request Agency: Not reported
Former Citation: Not reported

Evaluation Date: 19840919
Evaluation Responsible Agency: State
Found Violation: Yes
Evaluation Type Description: FINANCIAL RECORD REVIEW
Evaluation Responsible Person Identifier: Not reported
Evaluation Responsible Sub-Organization: Not reported
Actual Return to Compliance Date: 19841221

Map ID
Direction
Distance
Elevation

MAP FINDINGS

Site

Database(s)

EDR ID Number
EPA ID Number

SHERWIN WILLIAMS CO (Continued)

1000371369

Scheduled Compliance Date:	Not reported
Date of Request:	Not reported
Date Response Received:	Not reported
Request Agency:	Not reported
Former Citation:	Not reported
Evaluation Date:	19850107
Evaluation Responsible Agency:	State
Found Violation:	Yes
Evaluation Type Description:	NON-FINANCIAL RECORD REVIEW
Evaluation Responsible Person Identifier:	Not reported
Evaluation Responsible Sub-Organization:	Not reported
Actual Return to Compliance Date:	19850604
Scheduled Compliance Date:	19850213
Date of Request:	Not reported
Date Response Received:	Not reported
Request Agency:	Not reported
Former Citation:	Not reported
Evaluation Date:	19860331
Evaluation Responsible Agency:	State
Found Violation:	Yes
Evaluation Type Description:	NON-FINANCIAL RECORD REVIEW
Evaluation Responsible Person Identifier:	ILMH
Evaluation Responsible Sub-Organization:	P2
Actual Return to Compliance Date:	19860807
Scheduled Compliance Date:	Not reported
Date of Request:	Not reported
Date Response Received:	Not reported
Request Agency:	Not reported
Former Citation:	Not reported
Evaluation Date:	19920214
Evaluation Responsible Agency:	EPA
Found Violation:	Yes
Evaluation Type Description:	CASE DEVELOPMENT INSPECTION
Evaluation Responsible Person Identifier:	R5ZLT
Evaluation Responsible Sub-Organization:	RE
Actual Return to Compliance Date:	19971106
Scheduled Compliance Date:	Not reported
Date of Request:	Not reported
Date Response Received:	Not reported
Request Agency:	Not reported
Former Citation:	Not reported
Evaluation Date:	19950327
Evaluation Responsible Agency:	State
Found Violation:	Yes
Evaluation Type Description:	FINANCIAL RECORD REVIEW
Evaluation Responsible Person Identifier:	Not reported
Evaluation Responsible Sub-Organization:	R2
Actual Return to Compliance Date:	19971106
Scheduled Compliance Date:	Not reported
Date of Request:	Not reported
Date Response Received:	Not reported
Request Agency:	Not reported
Former Citation:	Not reported

Map ID
Direction
Distance
Elevation

MAP FINDINGS

Site

Database(s)

EDR ID Number
EPA ID Number

SHERWIN WILLIAMS CO (Continued)

1000371369

Evaluation Date: 19920214
Evaluation Responsible Agency: EPA
Found Violation: Yes
Evaluation Type Description: CASE DEVELOPMENT INSPECTION
Evaluation Responsible Person Identifier: R5ZLT
Evaluation Responsible Sub-Organization: RE
Actual Return to Compliance Date: 19971106
Scheduled Compliance Date: Not reported
Date of Request: Not reported
Date Response Received: Not reported
Request Agency: Not reported
Former Citation: Not reported

Evaluation Date: 19940420
Evaluation Responsible Agency: State
Found Violation: Yes
Evaluation Type Description: FINANCIAL RECORD REVIEW
Evaluation Responsible Person Identifier: Not reported
Evaluation Responsible Sub-Organization: R2
Actual Return to Compliance Date: 19971106
Scheduled Compliance Date: Not reported
Date of Request: Not reported
Date Response Received: Not reported
Request Agency: Not reported
Former Citation: Not reported

Evaluation Date: 19940922
Evaluation Responsible Agency: State
Found Violation: Yes
Evaluation Type Description: COMPLIANCE EVALUATION INSPECTION ON-SITE
Evaluation Responsible Person Identifier: ILAV
Evaluation Responsible Sub-Organization: F2
Actual Return to Compliance Date: 19950214
Scheduled Compliance Date: 19950116
Date of Request: Not reported
Date Response Received: Not reported
Request Agency: Not reported
Former Citation: Not reported

Evaluation Date: 19920214
Evaluation Responsible Agency: EPA
Found Violation: Yes
Evaluation Type Description: CASE DEVELOPMENT INSPECTION
Evaluation Responsible Person Identifier: R5ZLT
Evaluation Responsible Sub-Organization: RE
Actual Return to Compliance Date: 19971106
Scheduled Compliance Date: Not reported
Date of Request: Not reported
Date Response Received: Not reported
Request Agency: Not reported
Former Citation: Not reported

Evaluation Date: 19840215
Evaluation Responsible Agency: EPA
Found Violation: Yes
Evaluation Type Description: FINANCIAL RECORD REVIEW
Evaluation Responsible Person Identifier: Not reported

Map ID
Direction
Distance
Elevation

MAP FINDINGS

Site

Database(s)

EDR ID Number
EPA ID Number

SHERWIN WILLIAMS CO (Continued)

1000371369

Evaluation Responsible Sub-Organization:	Not reported
Actual Return to Compliance Date:	19850124
Scheduled Compliance Date:	Not reported
Date of Request:	Not reported
Date Response Received:	Not reported
Request Agency:	Not reported
Former Citation:	Not reported
Evaluation Date:	19920214
Evaluation Responsible Agency:	EPA
Found Violation:	Yes
Evaluation Type Description:	CASE DEVELOPMENT INSPECTION
Evaluation Responsible Person Identifier:	R5ZLT
Evaluation Responsible Sub-Organization:	RE
Actual Return to Compliance Date:	19971106
Scheduled Compliance Date:	Not reported
Date of Request:	Not reported
Date Response Received:	Not reported
Request Agency:	Not reported
Former Citation:	Not reported
Evaluation Date:	20080325
Evaluation Responsible Agency:	State
Found Violation:	Yes
Evaluation Type Description:	FINANCIAL RECORD REVIEW
Evaluation Responsible Person Identifier:	RLM
Evaluation Responsible Sub-Organization:	Not reported
Actual Return to Compliance Date:	Not reported
Scheduled Compliance Date:	Not reported
Date of Request:	Not reported
Date Response Received:	Not reported
Request Agency:	Not reported
Former Citation:	Not reported
Evaluation Date:	20080731
Evaluation Responsible Agency:	State
Found Violation:	Yes
Evaluation Type Description:	SIGNIFICANT NON-COMPLIER
Evaluation Responsible Person Identifier:	EDG
Evaluation Responsible Sub-Organization:	Not reported
Actual Return to Compliance Date:	Not reported
Scheduled Compliance Date:	Not reported
Date of Request:	Not reported
Date Response Received:	Not reported
Request Agency:	Not reported
Former Citation:	Not reported
Evaluation Date:	19850425
Evaluation Responsible Agency:	State
Found Violation:	Yes
Evaluation Type Description:	COMPLIANCE EVALUATION INSPECTION ON-SITE
Evaluation Responsible Person Identifier:	ILBE
Evaluation Responsible Sub-Organization:	F2
Actual Return to Compliance Date:	19850724
Scheduled Compliance Date:	85850803
Date of Request:	Not reported
Date Response Received:	Not reported

Map ID
Direction
Distance
Elevation

MAP FINDINGS

Site

Database(s)

EDR ID Number
EPA ID Number

SHERWIN WILLIAMS CO (Continued)

1000371369

Request Agency:	Not reported
Former Citation:	Not reported
Evaluation Date:	19860327
Evaluation Responsible Agency:	State
Found Violation:	Yes
Evaluation Type Description:	FINANCIAL RECORD REVIEW
Evaluation Responsible Person Identifier:	Not reported
Evaluation Responsible Sub-Organization:	R2
Actual Return to Compliance Date:	19860718
Scheduled Compliance Date:	Not reported
Date of Request:	Not reported
Date Response Received:	Not reported
Request Agency:	Not reported
Former Citation:	Not reported
Evaluation Date:	19920214
Evaluation Responsible Agency:	EPA
Found Violation:	Yes
Evaluation Type Description:	CASE DEVELOPMENT INSPECTION
Evaluation Responsible Person Identifier:	R5ZLT
Evaluation Responsible Sub-Organization:	RE
Actual Return to Compliance Date:	19971106
Scheduled Compliance Date:	Not reported
Date of Request:	Not reported
Date Response Received:	Not reported
Request Agency:	Not reported
Former Citation:	Not reported
Evaluation Date:	20070123
Evaluation Responsible Agency:	State
Found Violation:	Yes
Evaluation Type Description:	FINANCIAL RECORD REVIEW
Evaluation Responsible Person Identifier:	RLM
Evaluation Responsible Sub-Organization:	R2
Actual Return to Compliance Date:	Not reported
Scheduled Compliance Date:	Not reported
Date of Request:	Not reported
Date Response Received:	Not reported
Request Agency:	Not reported
Former Citation:	Not reported
Evaluation Date:	19920214
Evaluation Responsible Agency:	EPA
Found Violation:	Yes
Evaluation Type Description:	CASE DEVELOPMENT INSPECTION
Evaluation Responsible Person Identifier:	R5ZLT
Evaluation Responsible Sub-Organization:	RE
Actual Return to Compliance Date:	19971106
Scheduled Compliance Date:	Not reported
Date of Request:	Not reported
Date Response Received:	Not reported
Request Agency:	Not reported
Former Citation:	Not reported
Evaluation Date:	19920214
Evaluation Responsible Agency:	EPA

Map ID
Direction
Distance
Elevation

MAP FINDINGS

Site

Database(s)

EDR ID Number
EPA ID Number

SHERWIN WILLIAMS CO (Continued)

1000371369

Found Violation:	Yes
Evaluation Type Description:	CASE DEVELOPMENT INSPECTION
Evaluation Responsible Person Identifier:	R5ZLT
Evaluation Responsible Sub-Organization:	RE
Actual Return to Compliance Date:	19971106
Scheduled Compliance Date:	Not reported
Date of Request:	Not reported
Date Response Received:	Not reported
Request Agency:	Not reported
Former Citation:	Not reported
Evaluation Date:	20080604
Evaluation Responsible Agency:	State
Found Violation:	Yes
Evaluation Type Description:	NON-FINANCIAL RECORD REVIEW
Evaluation Responsible Person Identifier:	RLM
Evaluation Responsible Sub-Organization:	R2
Actual Return to Compliance Date:	Not reported
Scheduled Compliance Date:	Not reported
Date of Request:	Not reported
Date Response Received:	Not reported
Request Agency:	Not reported
Former Citation:	Not reported
Evaluation Date:	19920214
Evaluation Responsible Agency:	EPA
Found Violation:	Yes
Evaluation Type Description:	CASE DEVELOPMENT INSPECTION
Evaluation Responsible Person Identifier:	R5ZLT
Evaluation Responsible Sub-Organization:	RE
Actual Return to Compliance Date:	19971106
Scheduled Compliance Date:	Not reported
Date of Request:	Not reported
Date Response Received:	Not reported
Request Agency:	Not reported
Former Citation:	Not reported
Evaluation Date:	19850425
Evaluation Responsible Agency:	State
Found Violation:	Yes
Evaluation Type Description:	COMPLIANCE EVALUATION INSPECTION ON-SITE
Evaluation Responsible Person Identifier:	ILBE
Evaluation Responsible Sub-Organization:	F2
Actual Return to Compliance Date:	19860505
Scheduled Compliance Date:	Not reported
Date of Request:	Not reported
Date Response Received:	Not reported
Request Agency:	Not reported
Former Citation:	Not reported
Evaluation Date:	20080731
Evaluation Responsible Agency:	State
Found Violation:	Yes
Evaluation Type Description:	SIGNIFICANT NON-COMPLIER
Evaluation Responsible Person Identifier:	EDG
Evaluation Responsible Sub-Organization:	Not reported
Actual Return to Compliance Date:	Not reported

Map ID
Direction
Distance
Elevation

MAP FINDINGS

Site

Database(s)

EDR ID Number
EPA ID Number

SHERWIN WILLIAMS CO (Continued)

1000371369

Scheduled Compliance Date:	Not reported
Date of Request:	Not reported
Date Response Received:	Not reported
Request Agency:	Not reported
Former Citation:	Not reported
Evaluation Date:	19840716
Evaluation Responsible Agency:	State
Found Violation:	Yes
Evaluation Type Description:	NON-FINANCIAL RECORD REVIEW
Evaluation Responsible Person Identifier:	Not reported
Evaluation Responsible Sub-Organization:	Not reported
Actual Return to Compliance Date:	19841221
Scheduled Compliance Date:	19840820
Date of Request:	Not reported
Date Response Received:	Not reported
Request Agency:	Not reported
Former Citation:	Not reported
Evaluation Date:	19850425
Evaluation Responsible Agency:	State
Found Violation:	Yes
Evaluation Type Description:	COMPLIANCE EVALUATION INSPECTION ON-SITE
Evaluation Responsible Person Identifier:	ILBE
Evaluation Responsible Sub-Organization:	F2
Actual Return to Compliance Date:	19850724
Scheduled Compliance Date:	Not reported
Date of Request:	Not reported
Date Response Received:	Not reported
Request Agency:	Not reported
Former Citation:	Not reported
Evaluation Date:	19831103
Evaluation Responsible Agency:	State
Found Violation:	Yes
Evaluation Type Description:	GROUNDWATER MONITORING EVALUATION
Evaluation Responsible Person Identifier:	ILCL
Evaluation Responsible Sub-Organization:	F2
Actual Return to Compliance Date:	19840406
Scheduled Compliance Date:	Not reported
Date of Request:	Not reported
Date Response Received:	Not reported
Request Agency:	Not reported
Former Citation:	Not reported
Evaluation Date:	19920214
Evaluation Responsible Agency:	EPA
Found Violation:	Yes
Evaluation Type Description:	CASE DEVELOPMENT INSPECTION
Evaluation Responsible Person Identifier:	R5ZLT
Evaluation Responsible Sub-Organization:	RE
Actual Return to Compliance Date:	19971106
Scheduled Compliance Date:	Not reported
Date of Request:	Not reported
Date Response Received:	Not reported
Request Agency:	Not reported
Former Citation:	Not reported

Map ID
Direction
Distance
Elevation

MAP FINDINGS

Site

Database(s)

EDR ID Number
EPA ID Number

SHERWIN WILLIAMS CO (Continued)

1000371369

Evaluation Date:	19860327
Evaluation Responsible Agency:	State
Found Violation:	Yes
Evaluation Type Description:	FINANCIAL RECORD REVIEW
Evaluation Responsible Person Identifier:	Not reported
Evaluation Responsible Sub-Organization:	R2
Actual Return to Compliance Date:	19860718
Scheduled Compliance Date:	Not reported
Date of Request:	Not reported
Date Response Received:	Not reported
Request Agency:	Not reported
Former Citation:	Not reported

Map ID
Direction
Distance
Elevation

MAP FINDINGS

Site

Database(s)

EDR ID Number
EPA ID Number

SHERWIN WILLIAMS CO (Continued)

1000371369

US FIN ASSUR:

Name: SHERWIN WILLIAMS CO
Address: 11541 S CHAMPLAIN AVE
City,State,Zip: CHICAGO, IL 60628
EPA ID: ILD005456439
County: Not reported
Mechanism type: C
Mechanism Type Description: CORPORATE GUARANTEE
Cost estimate: 560656
Face value: 31463000
Effective date: 2012-03-28 00:00:00
Provider: SHERWIN-WILLIAMS
EPA region: 5

Name: SHERWIN WILLIAMS CO
Address: 11541 S CHAMPLAIN AVE
City,State,Zip: CHICAGO, IL 60628
EPA ID: ILD005456439
County: Not reported
Mechanism type: B
Mechanism Type Description: SURETY BOND GUARANTEEING PAYMENTS TO A TRUST FUND
Cost estimate: 1074000
Face value: 1074000
Effective date: 2018-03-30 00:00:00
Provider: TRAVELERS CASUALTY
EPA region: 5

Name: SHERWIN WILLIAMS CO
Address: 11541 S CHAMPLAIN AVE
City,State,Zip: CHICAGO, IL 60628
EPA ID: ILD005456439
County: Not reported
Mechanism type: B
Mechanism Type Description: SURETY BOND GUARANTEEING PAYMENTS TO A TRUST FUND
Cost estimate: 1133500
Face value: 1133500
Effective date: 2017-03-30 00:00:00
Provider: TRAVELERS CASUALTY
EPA region: 5

Name: SHERWIN WILLIAMS CO
Address: 11541 S CHAMPLAIN AVE
City,State,Zip: CHICAGO, IL 60628
EPA ID: ILD005456439
County: Not reported
Mechanism type: B
Mechanism Type Description: SURETY BOND GUARANTEEING PAYMENTS TO A TRUST FUND
Cost estimate: 1133500
Face value: 1193000
Effective date: 2016-03-30 00:00:00
Provider: TRAVELERS CASUALTY AND SURETY COMPANY
EPA region: 5

Name: SHERWIN WILLIAMS CO
Address: 11541 S CHAMPLAIN AVE
City,State,Zip: CHICAGO, IL 60628
EPA ID: ILD005456439

Map ID
Direction
Distance
Elevation

MAP FINDINGS

Site

Database(s)

EDR ID Number
EPA ID Number

SHERWIN WILLIAMS CO (Continued)

1000371369

County: Not reported
Mechanism type: B
Mechanism Type Description: SURETY BOND GUARANTEEING PAYMENTS TO A TRUST FUND
Cost estimate: 1193000
Face value: 1193000
Effective date: 2016-03-30 00:00:00
Provider: TRAVELERS CASUALTY AND SURETY COMPANY
EPA region: 5

Name: SHERWIN WILLIAMS CO
Address: 11541 S CHAMPLAIN AVE
City,State,Zip: CHICAGO, IL 60628
EPA ID: ILD005456439
County: Not reported
Mechanism type: C
Mechanism Type Description: CORPORATE GUARANTEE
Cost estimate: 1525000
Face value: 1312000
Effective date: 2014-03-28 00:00:00
Provider: THE SHERWIN COMPANY
EPA region: 5

Name: SHERWIN WILLIAMS CO
Address: 11541 S CHAMPLAIN AVE
City,State,Zip: CHICAGO, IL 60628
EPA ID: ILD005456439
County: Not reported
Mechanism type: L
Mechanism Type Description: LETTER OF CREDIT
Cost estimate: 1252000
Face value: 1252000
Effective date: 2015-03-27 00:00:00
Provider: PNC BANK
EPA region: 5

Name: SHERWIN WILLIAMS CO
Address: 11541 S CHAMPLAIN AVE
City,State,Zip: CHICAGO, IL 60628
EPA ID: ILD005456439
County: Not reported
Mechanism type: C
Mechanism Type Description: CORPORATE GUARANTEE
Cost estimate: 1525000
Face value: 0
Effective date: 2013-03-28 00:00:00
Provider: THE SHERWIN-WILLIAMS COMPANY
EPA region: 5

2020 COR ACTION:
EPA ID: ILD005456439
Region: 5
Action: Remedy Construction

RAATS:
Entry No: 1
Facility ID: ILD005456439

Map ID
Direction
Distance
Elevation

MAP FINDINGS

Site

Database(s)

EDR ID Number
EPA ID Number

SHERWIN WILLIAMS CO (Continued)

1000371369

Type: Not reported
Docket No: 84-R-059
Region: 05
Issue Date: 12/19/1984
Final Date: 07/27/1984
Status: Consent Agreement/Final Order
Additional: Not reported
Action ID: 1027
Action: 3008 (A)
Violation No: Not reported
Viol No Cited: 1 265.143
Total No Cited: Not reported
Reg Type: CFR
Prop. Penalty: 9,500.00
Final Penalty: 8,000.00
Total Prop. Penalty: 9,500.00
Comments: NO COMPLAINT FOUND. LISTED INFORMATION FROM CAFO.

Entry No: 1
Facility ID: ILD005456439
Type: Not reported
Docket No: 84-R-059
Region: 05
Issue Date: 12/19/1984
Final Date: 07/27/1984
Status: Consent Agreement/Final Order
Additional: Not reported
Action ID: 1027
Action: 3008 (A)
Violation No: Not reported
Viol No Cited: 2 265.147
Total No Cited: Not reported
Reg Type: CFR
Prop. Penalty: *
Final Penalty: 8,000.00
Total Prop. Penalty: 9,500.00
Comments: NO COMPLAINT FOUND. LISTED INFORMATION FROM CAFO.

Entry No: 1
Facility ID: ILD005456439
Type: Not reported
Docket No: 84-R-059
Region: 05
Issue Date: 12/19/1984
Final Date: 07/27/1984
Status: Consent Agreement/Final Order
Additional: Not reported
Action ID: 1027
Action: 3008 (A)
Violation No: Not reported
Viol No Cited: 1 265.143
Total No Cited: Not reported
Reg Type: CFR
Prop. Penalty: 9,500.00
Final Penalty: 8,000.00
Total Prop. Penalty: 9,500.00
Comments: NO COMPLAINT FOUND. LISTED INFORMATION FROM CAFO.

Map ID
 Direction
 Distance
 Elevation

MAP FINDINGS

Site

Database(s)

EDR ID Number
 EPA ID Number

SHERWIN WILLIAMS CO (Continued)

1000371369

Entry No: 1
 Facility ID: ILD005456439
 Type: Not reported
 Docket No: 84-R-059
 Region: 05
 Issue Date: 12/19/1984
 Final Date: 07/27/1984
 Status: Consent Agreement/Final Order
 Additional: Not reported
 Action ID: 1027
 Action: 3008 (A)
 Violation No: Not reported
 Viol No Cited: 2 265.147
 Total No Cited: Not reported
 Reg Type: CFR
 Prop. Penalty: *
 Final Penalty: 8,000.00
 Total Prop. Penalty: 9,500.00
 Comments: NO COMPLAINT FOUND. LISTED INFORMATION FROM CAFO.

115
East
1/2-1
0.967 mi.
5104 ft.
Relative:
Lower
Actual:
588 ft.

PULLMAN CAR MANUFACTURING COMPANY
748 EAST 111TH STREET
CHICAGO, IL 60628

IL SSU S116159299
IL LUST N/A
IL SRP
IL BROWNFIELDS
IL SPILLS
IL PERMITS
IL CHICAGO INSPECT

SSU:
 Name: PULLMAN CAR MANUFACTURING COMPANY
 Address: 748 E 111TH ST
 City,State,Zip: CHICAGO, IL
 Facility ID: 0316505070
 Facility Type: Not reported
 Region: Des Plaines
 Current Program: SSU
 Project Manager: Kershaw
 Community Relations: Not reported
 SSU Status: Backlog
 FOS: Not reported
 Year Completed: Not reported
 Site Size: 12.8
 Lat/Long: Not reported

LUST:
 Name: PULLMAN CAR MANUFACTURING COMPANY
 Address: 748 EAST 111TH STREET
 City,State,Zip: CHICAGO, IL 60628
 Incident Num: 20190436
 IL EPA Id: 316505070
 Product: Other Petroleum
 IEMA Date: 2019-04-25
 Project Manager: Not reported
 Project Manager Phone: Not reported
 Email: Not reported
 PRP Name: IL Dept. of Natural Resources
 PRP Contact: Ryan Prehn

Map ID
Direction
Distance
Elevation

MAP FINDINGS

Site

Database(s)

EDR ID Number
EPA ID Number

PULLMAN CAR MANUFACTURING COMPANY (Continued)

S116159299

PRP Address: 1 Natural Resources Way
PRP City,St,Zip: Springfield, IL 62702
PRP Phone: (217) 782-6302
Site Classification: Not reported
Section 57.5(g) Letter: 734
Date Section 57.5(g) Letter: Not reported
Non LUST Determination Letter: Not reported
20 Report Received: Not reported
45 Report Received: Not reported
No Further Remediation Letter: Not reported
No Further Remediation Date Recorded: Not reported
Heating Oil Date: 8/27/2021
Non-Lust LR Date: Not reported

SRP:

Name: PULLMAN CAR MANUFACTURING CO
Address: 748 EAST 111TH STREET
City,State,Zip: CHICAGO, IL
IL EPA Id: 316505070
US EPA Id: Not reported
Longitude: -87.608364
Latitude: 41.694284
Contact Name: Ryan Prehn
Contact Address: 1 Natural Resources Way
Contact City,St,Zip: Springfield, IL 62702
Date Enrolled: 09/18/2015
Point Of Contact: Not reported
Consultant Company: Not reported
Consultant Address: Not reported
Consultant City,St,Zip: Not reported
Proj Mgr Assigned: Jeff Guy
Sec. 4 Letter Date: Not reported
Active: Yes
Remediation Applicant Co: Illinois Department of Natural Resources

BROWNFIELDS:

Name: PULLMAN STATE HISTORIC SITE
Address: 748 EAST 111TH STREET
City,State,Zip: CHICAGO, IL
IL EPA ID: 0316505070
Region: 2
Acreage: 12
Completion Date: 09/07/2014
Lat/Long: 41.43885 / -87.363145
Contaminants: Hazardous Substances
Epaid Link: http://epadata.epa.state.il.us/land/ose/ose-site-evaluations-EPAID.asp?IEPA_ID=0316505070

Name: PULLMAN STATE HISTORIC SITE
Address: 748 EAST 111TH STREET
City,State,Zip: CHICAGO, IL
IL EPA ID: 0316505070
Region: 2
Acreage: 12
Completion Date: Not reported
Lat/Long: 41.43885 / -87.363145
Contaminants: Hazardous Substances

Map ID
Direction
Distance
Elevation

MAP FINDINGS

Site

Database(s)

EDR ID Number
EPA ID Number

PULLMAN CAR MANUFACTURING COMPANY (Continued)

S116159299

Epaid Link: http://epadata.epa.state.il.us/land/ose/ose-site-evaluations-EPAID.asp?IEPA_ID=0316505070

SPILLS:

Name: Not reported
City,State,Zip: CHICAGO, IL
Incident ID: 20190436
Incident Date: 12/14/2017
Date Received: Not reported
Lust Ind: Yes
Facility Address: 748 E 111TH ST
Facility City: CHICAGO
PRP Name: Illinois Department of Natural Resources
AC: Not reported
Source Table: dbo_tbl_CONSTRUCTION101

CHICAGO PERMITS:

Name: Not reported
Address: 748 E 111TH ST
City,State,Zip: CHICAGO, IL
Application ID: USTREM884052
Application Name: PULLMAN CAR MANUFACTURING
Application Type: UNDERGROUND STORAGE TANK
Application Sub-Type: REMOVAL
Facility Status: OPEN
Applicant: ILLINOIS DEPARTMENT OF NATURAL RESOURCES
Issue or Entry Date: 11/7/2017
Expiration Date: 5/7/2018
Comments: {APPLICATION COMMENTS: [CONTRACTOR: REACT ENVIRONMENTAL]}{TANKS:
(FACILITY TANK ID: 2046519, APPLICATION TANK ID: 1, CAPACITY: 10000,
MANUFACTURER: , PRODUCT: #2 HEATING, OUT OF SERVICE DATE: , , IN
SERVICE? N)}
Data Source: DEPT. OF PUBLIC HEALTH
Location: POINT (-87.608363 41.692787)

Name: Not reported
Address: 748 EAST 111TH STREET
City,State,Zip: CHICAGO, IL
Application ID: 01390-2017REM
Application Name: Pullman Car Manufacturing
Application Type: UNDERGROUND STORAGE TANK
Application Sub-Type: REMOVAL
Facility Status: APPROVED / ISSUED
Applicant: Not reported
Issue or Entry Date: 11/7/2017
Expiration Date: 5/8/2018
Comments: Facility (Vacant; Exempt)
Data Source: OSFM
Location: POINT (-87.632398 41.883229)

CHICAGO INSPECT:

Name: Not reported
Address: 748 E 111TH ST
City,State,Zip: CHICAGO, IL
Inspection ID: 1172479
Modified Date: 01/07/2018
Inspection Name: PULLMAN CAR MANUFACTURING

Map ID
Direction
Distance
Elevation

MAP FINDINGS

Site

Database(s)

EDR ID Number
EPA ID Number

PULLMAN CAR MANUFACTURING COMPANY (Continued)

S116159299

Inspection Category: TANK INSPECTIONS
Inspection Sub-Category: UST REMOVAL
Inspector: 187825
Inspection Date: 12/13/2017
Narrative: SEE STATE REMOVAL LOG REPORT IN FACTS CONTRACTOR REMOVED 1 TANK FROM LOCATION
Data Source: DEPT. OF PUBLIC HEALTH
Location: POINT (-87.6030533644702 41.6929682684801)
Latitude: 41.6929682684801
Longitude: -87.6030533644702

Count: 1 records.

ORPHAN SUMMARY

<u>City</u>	<u>EDR ID</u>	<u>Site Name</u>	<u>Site Address</u>	<u>Zip</u>	<u>Database(s)</u>
CHICAGO	1002886378	US SCRAP	123RD & COTTAGE GROVE	60628	SEMS, PRP, CONSENT

GOVERNMENT RECORDS SEARCHED / DATA CURRENCY TRACKING

To maintain currency of the following federal and state databases, EDR contacts the appropriate governmental agency on a monthly or quarterly basis, as required.

Number of Days to Update: Provides confirmation that EDR is reporting records that have been updated within 90 days from the date the government agency made the information available to the public.

STANDARD ENVIRONMENTAL RECORDS

Lists of Federal NPL (Superfund) sites

NPL: National Priority List

National Priorities List (Superfund). The NPL is a subset of CERCLIS and identifies over 1,200 sites for priority cleanup under the Superfund Program. NPL sites may encompass relatively large areas. As such, EDR provides polygon coverage for over 1,000 NPL site boundaries produced by EPA's Environmental Photographic Interpretation Center (EPIC) and regional EPA offices.

Date of Government Version: 07/26/2022	Source: EPA
Date Data Arrived at EDR: 08/02/2022	Telephone: N/A
Date Made Active in Reports: 08/22/2022	Last EDR Contact: 10/05/2022
Number of Days to Update: 20	Next Scheduled EDR Contact: 01/09/2023
	Data Release Frequency: Quarterly

NPL Site Boundaries

Sources:

EPA's Environmental Photographic Interpretation Center (EPIC)
Telephone: 202-564-7333

EPA Region 1
Telephone 617-918-1143

EPA Region 6
Telephone: 214-655-6659

EPA Region 3
Telephone 215-814-5418

EPA Region 7
Telephone: 913-551-7247

EPA Region 4
Telephone 404-562-8033

EPA Region 8
Telephone: 303-312-6774

EPA Region 5
Telephone 312-886-6686

EPA Region 9
Telephone: 415-947-4246

EPA Region 10
Telephone 206-553-8665

Proposed NPL: Proposed National Priority List Sites

A site that has been proposed for listing on the National Priorities List through the issuance of a proposed rule in the Federal Register. EPA then accepts public comments on the site, responds to the comments, and places on the NPL those sites that continue to meet the requirements for listing.

Date of Government Version: 07/26/2022	Source: EPA
Date Data Arrived at EDR: 08/02/2022	Telephone: N/A
Date Made Active in Reports: 08/22/2022	Last EDR Contact: 10/05/2022
Number of Days to Update: 20	Next Scheduled EDR Contact: 01/09/2023
	Data Release Frequency: Quarterly

NPL LIENS: Federal Superfund Liens

Federal Superfund Liens. Under the authority granted the USEPA by CERCLA of 1980, the USEPA has the authority to file liens against real property in order to recover remedial action expenditures or when the property owner received notification of potential liability. USEPA compiles a listing of filed notices of Superfund Liens.

GOVERNMENT RECORDS SEARCHED / DATA CURRENCY TRACKING

Date of Government Version: 10/15/1991
Date Data Arrived at EDR: 02/02/1994
Date Made Active in Reports: 03/30/1994
Number of Days to Update: 56

Source: EPA
Telephone: 202-564-4267
Last EDR Contact: 08/15/2011
Next Scheduled EDR Contact: 11/28/2011
Data Release Frequency: No Update Planned

Lists of Federal Delisted NPL sites

Delisted NPL: National Priority List Deletions

The National Oil and Hazardous Substances Pollution Contingency Plan (NCP) establishes the criteria that the EPA uses to delete sites from the NPL. In accordance with 40 CFR 300.425.(e), sites may be deleted from the NPL where no further response is appropriate.

Date of Government Version: 07/26/2022
Date Data Arrived at EDR: 08/02/2022
Date Made Active in Reports: 08/22/2022
Number of Days to Update: 20

Source: EPA
Telephone: N/A
Last EDR Contact: 10/05/2022
Next Scheduled EDR Contact: 01/09/2023
Data Release Frequency: Quarterly

Lists of Federal sites subject to CERCLA removals and CERCLA orders

FEDERAL FACILITY: Federal Facility Site Information listing

A listing of National Priority List (NPL) and Base Realignment and Closure (BRAC) sites found in the Comprehensive Environmental Response, Compensation and Liability Information System (CERCLIS) Database where EPA Federal Facilities Restoration and Reuse Office is involved in cleanup activities.

Date of Government Version: 05/25/2021
Date Data Arrived at EDR: 06/24/2021
Date Made Active in Reports: 09/20/2021
Number of Days to Update: 88

Source: Environmental Protection Agency
Telephone: 703-603-8704
Last EDR Contact: 09/06/2022
Next Scheduled EDR Contact: 01/10/2023
Data Release Frequency: Varies

SEMS: Superfund Enterprise Management System

SEMS (Superfund Enterprise Management System) tracks hazardous waste sites, potentially hazardous waste sites, and remedial activities performed in support of EPA's Superfund Program across the United States. The list was formerly known as CERCLIS, renamed to SEMS by the EPA in 2015. The list contains data on potentially hazardous waste sites that have been reported to the USEPA by states, municipalities, private companies and private persons, pursuant to Section 103 of the Comprehensive Environmental Response, Compensation, and Liability Act (CERCLA). This dataset also contains sites which are either proposed to or on the National Priorities List (NPL) and the sites which are in the screening and assessment phase for possible inclusion on the NPL.

Date of Government Version: 07/26/2022
Date Data Arrived at EDR: 08/02/2022
Date Made Active in Reports: 08/22/2022
Number of Days to Update: 20

Source: EPA
Telephone: 800-424-9346
Last EDR Contact: 10/05/2022
Next Scheduled EDR Contact: 01/23/2023
Data Release Frequency: Quarterly

Lists of Federal CERCLA sites with NFRAP

SEMS-ARCHIVE: Superfund Enterprise Management System Archive

GOVERNMENT RECORDS SEARCHED / DATA CURRENCY TRACKING

SEMS-ARCHIVE (Superfund Enterprise Management System Archive) tracks sites that have no further interest under the Federal Superfund Program based on available information. The list was formerly known as the CERCLIS-NFRAP, renamed to SEMS ARCHIVE by the EPA in 2015. EPA may perform a minimal level of assessment work at a site while it is archived if site conditions change and/or new information becomes available. Archived sites have been removed and archived from the inventory of SEMS sites. Archived status indicates that, to the best of EPA's knowledge, assessment at a site has been completed and that EPA has determined no further steps will be taken to list the site on the National Priorities List (NPL), unless information indicates this decision was not appropriate or other considerations require a recommendation for listing at a later time. The decision does not necessarily mean that there is no hazard associated with a given site; it only means that, based upon available information, the location is not judged to be potential NPL site.

Date of Government Version: 07/26/2022	Source: EPA
Date Data Arrived at EDR: 08/02/2022	Telephone: 800-424-9346
Date Made Active in Reports: 08/22/2022	Last EDR Contact: 10/05/2022
Number of Days to Update: 20	Next Scheduled EDR Contact: 01/23/2023
	Data Release Frequency: Quarterly

Lists of Federal RCRA facilities undergoing Corrective Action

CORRACTS: Corrective Action Report

CORRACTS identifies hazardous waste handlers with RCRA corrective action activity.

Date of Government Version: 06/20/2022	Source: EPA
Date Data Arrived at EDR: 06/21/2022	Telephone: 800-424-9346
Date Made Active in Reports: 06/28/2022	Last EDR Contact: 09/19/2022
Number of Days to Update: 7	Next Scheduled EDR Contact: 01/02/2023
	Data Release Frequency: Quarterly

Lists of Federal RCRA TSD facilities

RCRA-TSDF: RCRA - Treatment, Storage and Disposal

RCRAInfo is EPA's comprehensive information system, providing access to data supporting the Resource Conservation and Recovery Act (RCRA) of 1976 and the Hazardous and Solid Waste Amendments (HSWA) of 1984. The database includes selective information on sites which generate, transport, store, treat and/or dispose of hazardous waste as defined by the Resource Conservation and Recovery Act (RCRA). Transporters are individuals or entities that move hazardous waste from the generator offsite to a facility that can recycle, treat, store, or dispose of the waste. TSDFs treat, store, or dispose of the waste.

Date of Government Version: 06/20/2022	Source: Environmental Protection Agency
Date Data Arrived at EDR: 06/21/2022	Telephone: 312-886-6186
Date Made Active in Reports: 06/28/2022	Last EDR Contact: 09/19/2022
Number of Days to Update: 7	Next Scheduled EDR Contact: 01/02/2023
	Data Release Frequency: Quarterly

Lists of Federal RCRA generators

RCRA-LQG: RCRA - Large Quantity Generators

RCRAInfo is EPA's comprehensive information system, providing access to data supporting the Resource Conservation and Recovery Act (RCRA) of 1976 and the Hazardous and Solid Waste Amendments (HSWA) of 1984. The database includes selective information on sites which generate, transport, store, treat and/or dispose of hazardous waste as defined by the Resource Conservation and Recovery Act (RCRA). Large quantity generators (LQGs) generate over 1,000 kilograms (kg) of hazardous waste, or over 1 kg of acutely hazardous waste per month.

Date of Government Version: 06/20/2022	Source: Environmental Protection Agency
Date Data Arrived at EDR: 06/21/2022	Telephone: 312-886-6186
Date Made Active in Reports: 06/28/2022	Last EDR Contact: 09/19/2022
Number of Days to Update: 7	Next Scheduled EDR Contact: 01/02/2023
	Data Release Frequency: Quarterly

GOVERNMENT RECORDS SEARCHED / DATA CURRENCY TRACKING

RCRA-SQG: RCRA - Small Quantity Generators

RCRAInfo is EPA's comprehensive information system, providing access to data supporting the Resource Conservation and Recovery Act (RCRA) of 1976 and the Hazardous and Solid Waste Amendments (HSWA) of 1984. The database includes selective information on sites which generate, transport, store, treat and/or dispose of hazardous waste as defined by the Resource Conservation and Recovery Act (RCRA). Small quantity generators (SQGs) generate between 100 kg and 1,000 kg of hazardous waste per month.

Date of Government Version: 06/20/2022	Source: Environmental Protection Agency
Date Data Arrived at EDR: 06/21/2022	Telephone: 312-886-6186
Date Made Active in Reports: 06/28/2022	Last EDR Contact: 09/19/2022
Number of Days to Update: 7	Next Scheduled EDR Contact: 01/02/2023
	Data Release Frequency: Quarterly

RCRA-VSQG: RCRA - Very Small Quantity Generators (Formerly Conditionally Exempt Small Quantity Generators)

RCRAInfo is EPA's comprehensive information system, providing access to data supporting the Resource Conservation and Recovery Act (RCRA) of 1976 and the Hazardous and Solid Waste Amendments (HSWA) of 1984. The database includes selective information on sites which generate, transport, store, treat and/or dispose of hazardous waste as defined by the Resource Conservation and Recovery Act (RCRA). Very small quantity generators (VSQGs) generate less than 100 kg of hazardous waste, or less than 1 kg of acutely hazardous waste per month.

Date of Government Version: 06/20/2022	Source: Environmental Protection Agency
Date Data Arrived at EDR: 06/21/2022	Telephone: 312-886-6186
Date Made Active in Reports: 06/28/2022	Last EDR Contact: 09/19/2022
Number of Days to Update: 7	Next Scheduled EDR Contact: 01/02/2023
	Data Release Frequency: Quarterly

Federal institutional controls / engineering controls registries

LUCIS: Land Use Control Information System

LUCIS contains records of land use control information pertaining to the former Navy Base Realignment and Closure properties.

Date of Government Version: 08/16/2022	Source: Department of the Navy
Date Data Arrived at EDR: 08/22/2022	Telephone: 843-820-7326
Date Made Active in Reports: 10/24/2022	Last EDR Contact: 08/03/2022
Number of Days to Update: 63	Next Scheduled EDR Contact: 11/21/2022
	Data Release Frequency: Varies

US ENG CONTROLS: Engineering Controls Sites List

A listing of sites with engineering controls in place. Engineering controls include various forms of caps, building foundations, liners, and treatment methods to create pathway elimination for regulated substances to enter environmental media or effect human health.

Date of Government Version: 08/15/2022	Source: Environmental Protection Agency
Date Data Arrived at EDR: 08/17/2022	Telephone: 703-603-0695
Date Made Active in Reports: 10/24/2022	Last EDR Contact: 08/17/2022
Number of Days to Update: 68	Next Scheduled EDR Contact: 12/05/2022
	Data Release Frequency: Varies

US INST CONTROLS: Institutional Controls Sites List

A listing of sites with institutional controls in place. Institutional controls include administrative measures, such as groundwater use restrictions, construction restrictions, property use restrictions, and post remediation care requirements intended to prevent exposure to contaminants remaining on site. Deed restrictions are generally required as part of the institutional controls.

Date of Government Version: 08/15/2022	Source: Environmental Protection Agency
Date Data Arrived at EDR: 08/17/2022	Telephone: 703-603-0695
Date Made Active in Reports: 10/24/2022	Last EDR Contact: 08/17/2022
Number of Days to Update: 68	Next Scheduled EDR Contact: 12/05/2022
	Data Release Frequency: Varies

GOVERNMENT RECORDS SEARCHED / DATA CURRENCY TRACKING

Federal ERNS list

ERNS: Emergency Response Notification System

Emergency Response Notification System. ERNS records and stores information on reported releases of oil and hazardous substances.

Date of Government Version: 06/14/2022	Source: National Response Center, United States Coast Guard
Date Data Arrived at EDR: 06/15/2022	Telephone: 202-267-2180
Date Made Active in Reports: 06/21/2022	Last EDR Contact: 09/20/2022
Number of Days to Update: 6	Next Scheduled EDR Contact: 01/02/2023
	Data Release Frequency: Quarterly

Lists of state- and tribal hazardous waste facilities

SSU: State Sites Unit Listing

The State Response Action Program database identifies the status of all sites under the responsibility of the Illinois EPA's State Sites Unit.

Date of Government Version: 03/23/2022	Source: Illinois Environmental Protection Agency
Date Data Arrived at EDR: 03/23/2022	Telephone: 217-524-4826
Date Made Active in Reports: 06/17/2022	Last EDR Contact: 10/11/2022
Number of Days to Update: 86	Next Scheduled EDR Contact: 01/30/2023
	Data Release Frequency: Varies

Lists of state and tribal landfills and solid waste disposal facilities

CCDD: Clean Construction or Demolition Debris

Construction and demolition (C and D) debris is nonhazardous, uncontaminated material resulting from construction, remodeling, repair, or demolition of utilities, structures, and roads.

Date of Government Version: 09/11/2020	Source: Illinois EPA
Date Data Arrived at EDR: 10/28/2020	Telephone: 217-524-3300
Date Made Active in Reports: 12/09/2020	Last EDR Contact: 10/06/2022
Number of Days to Update: 42	Next Scheduled EDR Contact: 01/16/2023
	Data Release Frequency: Varies

LF WMRC: Waste Management & Research Center Landfill Database

The Waste Management & Research Center Landfill Database includes records from the Department of Public Health, Department of Mines & Minerals, Illinois Environmental Protection Agency, State Geological Survey, Northeastern Illinois Planning Commission and Pollution Control Board.

Date of Government Version: 12/31/2001	Source: Department of Natural Resources
Date Data Arrived at EDR: 10/06/2006	Telephone: 217-333-8940
Date Made Active in Reports: 11/06/2006	Last EDR Contact: 09/18/2009
Number of Days to Update: 31	Next Scheduled EDR Contact: 12/28/2009
	Data Release Frequency: No Update Planned

SWF/LF: Available Disposal for Solid Waste in Illinois - Solid Waste Landfills Subject to State Surcharge

Solid Waste Facilities/Landfill Sites. SWF/LF type records typically contain an inventory of solid waste disposal facilities or landfills in a particular state. Depending on the state, these may be active or inactive facilities or open dumps that failed to meet RCRA Subtitle D Section 4004 criteria for solid waste landfills or disposal sites.

Date of Government Version: 12/31/2020	Source: Illinois Environmental Protection Agency
Date Data Arrived at EDR: 10/26/2021	Telephone: 217-785-8604
Date Made Active in Reports: 01/14/2022	Last EDR Contact: 10/19/2022
Number of Days to Update: 80	Next Scheduled EDR Contact: 01/30/2023
	Data Release Frequency: Annually

GOVERNMENT RECORDS SEARCHED / DATA CURRENCY TRACKING

LF SPECIAL WASTE: Special Waste Site List

These landfills, as of January 1, 1990, accept non-hazardous special waste pursuant to the Illinois EPA Non-Hazardous Special Waste Definition. List A includes landfills that may receive any non-hazardous waste, Non-Regional Pollution Control Facilities are so noted. List B includes landfills designed to receive specific non-hazardous wastes. List B landfills are designated as a Regional Pollution Control Facility by RPCF, or Non-Regional Pollution Control Facility by Non-RPCF.

Date of Government Version: 01/01/1990	Source: Illinois EPA
Date Data Arrived at EDR: 06/17/2009	Telephone: 217-782-9288
Date Made Active in Reports: 07/15/2009	Last EDR Contact: 06/10/2009
Number of Days to Update: 28	Next Scheduled EDR Contact: N/A
	Data Release Frequency: No Update Planned

IL NIPC: Solid Waste Landfill Inventory

Solid Waste Landfill Inventory. NIPC is an inventory of active and inactive solid waste disposal sites, based on state, local government and historical archive data. Included are numerous sites which previously had never been identified largely because there was no obligation to register such sites prior to 1971.

Date of Government Version: 08/01/1988	Source: Northeastern Illinois Planning Commission
Date Data Arrived at EDR: 04/07/2022	Telephone: 312-454-0400
Date Made Active in Reports: 07/01/2022	Last EDR Contact: 04/07/2022
Number of Days to Update: 85	Next Scheduled EDR Contact: 07/18/2022
	Data Release Frequency: No Update Planned

Lists of state and tribal leaking storage tanks

LUST: Leaking Underground Storage Tank Sites

Leaking Underground Storage Tank Incident Reports. LUST records contain an inventory of reported leaking underground storage tank incidents. Not all states maintain these records, and the information stored varies by state.

Date of Government Version: 07/18/2022	Source: Illinois Environmental Protection Agency
Date Data Arrived at EDR: 07/18/2022	Telephone: 217-524-3300
Date Made Active in Reports: 10/03/2022	Last EDR Contact: 10/18/2022
Number of Days to Update: 77	Next Scheduled EDR Contact: 01/30/2023
	Data Release Frequency: Semi-Annually

INDIAN LUST R8: Leaking Underground Storage Tanks on Indian Land

LUSTs on Indian land in Colorado, Montana, North Dakota, South Dakota, Utah and Wyoming.

Date of Government Version: 04/20/2022	Source: EPA Region 8
Date Data Arrived at EDR: 06/13/2022	Telephone: 303-312-6271
Date Made Active in Reports: 08/16/2022	Last EDR Contact: 10/17/2022
Number of Days to Update: 64	Next Scheduled EDR Contact: 01/30/2023
	Data Release Frequency: Varies

INDIAN LUST R5: Leaking Underground Storage Tanks on Indian Land

Leaking underground storage tanks located on Indian Land in Michigan, Minnesota and Wisconsin.

Date of Government Version: 04/11/2022	Source: EPA, Region 5
Date Data Arrived at EDR: 06/13/2022	Telephone: 312-886-7439
Date Made Active in Reports: 08/16/2022	Last EDR Contact: 10/17/2022
Number of Days to Update: 64	Next Scheduled EDR Contact: 01/30/2023
	Data Release Frequency: Varies

INDIAN LUST R10: Leaking Underground Storage Tanks on Indian Land

LUSTs on Indian land in Alaska, Idaho, Oregon and Washington.

Date of Government Version: 04/20/2022	Source: EPA Region 10
Date Data Arrived at EDR: 06/13/2022	Telephone: 206-553-2857
Date Made Active in Reports: 08/16/2022	Last EDR Contact: 10/17/2022
Number of Days to Update: 64	Next Scheduled EDR Contact: 01/30/2023
	Data Release Frequency: Varies

GOVERNMENT RECORDS SEARCHED / DATA CURRENCY TRACKING

INDIAN LUST R1: Leaking Underground Storage Tanks on Indian Land

A listing of leaking underground storage tank locations on Indian Land.

Date of Government Version: 04/28/2021	Source: EPA Region 1
Date Data Arrived at EDR: 06/11/2021	Telephone: 617-918-1313
Date Made Active in Reports: 09/07/2021	Last EDR Contact: 10/17/2022
Number of Days to Update: 88	Next Scheduled EDR Contact: 01/30/2023
	Data Release Frequency: Varies

INDIAN LUST R4: Leaking Underground Storage Tanks on Indian Land

LUSTs on Indian land in Florida, Mississippi and North Carolina.

Date of Government Version: 06/02/2022	Source: EPA Region 4
Date Data Arrived at EDR: 06/13/2022	Telephone: 404-562-8677
Date Made Active in Reports: 08/31/2022	Last EDR Contact: 10/17/2022
Number of Days to Update: 79	Next Scheduled EDR Contact: 01/30/2023
	Data Release Frequency: Varies

INDIAN LUST R7: Leaking Underground Storage Tanks on Indian Land

LUSTs on Indian land in Iowa, Kansas, and Nebraska

Date of Government Version: 04/14/2022	Source: EPA Region 7
Date Data Arrived at EDR: 06/13/2022	Telephone: 913-551-7003
Date Made Active in Reports: 08/16/2022	Last EDR Contact: 10/17/2022
Number of Days to Update: 64	Next Scheduled EDR Contact: 01/30/2023
	Data Release Frequency: Varies

INDIAN LUST R6: Leaking Underground Storage Tanks on Indian Land

LUSTs on Indian land in New Mexico and Oklahoma.

Date of Government Version: 04/28/2022	Source: EPA Region 6
Date Data Arrived at EDR: 06/13/2022	Telephone: 214-665-6597
Date Made Active in Reports: 08/16/2022	Last EDR Contact: 10/17/2022
Number of Days to Update: 64	Next Scheduled EDR Contact: 01/30/2023
	Data Release Frequency: Varies

INDIAN LUST R9: Leaking Underground Storage Tanks on Indian Land

LUSTs on Indian land in Arizona, California, New Mexico and Nevada

Date of Government Version: 04/08/2022	Source: Environmental Protection Agency
Date Data Arrived at EDR: 06/13/2022	Telephone: 415-972-3372
Date Made Active in Reports: 08/16/2022	Last EDR Contact: 10/17/2022
Number of Days to Update: 64	Next Scheduled EDR Contact: 01/30/2023
	Data Release Frequency: Varies

LUST TRUST: Underground Storage Tank Fund Payment Priority List

In case sufficient funds are not available in the Underground Storage Tank Fund, requests for payment are entered on the Payment Priority List by "queue date" order. As required by the Environmental Protection Act, the queue date is the date that a complete request for partial or final payment was received by the Agency. The queue date is "officially" confirmed at the end of the payment review process when a Final Decision Letter is sent to the site owner.

Date of Government Version: 06/06/2016	Source: Illinois EPA
Date Data Arrived at EDR: 07/27/2016	Telephone: 217-782-6762
Date Made Active in Reports: 10/18/2016	Last EDR Contact: 10/20/2022
Number of Days to Update: 83	Next Scheduled EDR Contact: 01/30/2023
	Data Release Frequency: Varies

Lists of state and tribal registered storage tanks

GOVERNMENT RECORDS SEARCHED / DATA CURRENCY TRACKING

FEMA UST: Underground Storage Tank Listing

A listing of all FEMA owned underground storage tanks.

Date of Government Version: 10/14/2021	Source: FEMA
Date Data Arrived at EDR: 11/05/2021	Telephone: 202-646-5797
Date Made Active in Reports: 02/01/2022	Last EDR Contact: 09/27/2022
Number of Days to Update: 88	Next Scheduled EDR Contact: 01/16/2023
	Data Release Frequency: Varies

UST: Underground Storage Tank Facility List

Registered Underground Storage Tanks. UST's are regulated under Subtitle I of the Resource Conservation and Recovery Act (RCRA) and must be registered with the state department responsible for administering the UST program. Available information varies by state program.

Date of Government Version: 07/18/2022	Source: Illinois State Fire Marshal
Date Data Arrived at EDR: 07/18/2022	Telephone: 217-785-0969
Date Made Active in Reports: 10/03/2022	Last EDR Contact: 10/18/2022
Number of Days to Update: 77	Next Scheduled EDR Contact: 01/30/2023
	Data Release Frequency: Quarterly

AST: Above Ground Storage Tanks

Listing of all aboveground tanks inspected by Office of State Fire Marshal.

Date of Government Version: 05/17/2022	Source: State Fire Marshal
Date Data Arrived at EDR: 05/19/2022	Telephone: 217-785-1011
Date Made Active in Reports: 08/09/2022	Last EDR Contact: 08/09/2022
Number of Days to Update: 82	Next Scheduled EDR Contact: 11/28/2022
	Data Release Frequency: Varies

INDIAN UST R6: Underground Storage Tanks on Indian Land

The Indian Underground Storage Tank (UST) database provides information about underground storage tanks on Indian land in EPA Region 6 (Louisiana, Arkansas, Oklahoma, New Mexico, Texas and 65 Tribes).

Date of Government Version: 04/28/2022	Source: EPA Region 6
Date Data Arrived at EDR: 06/13/2022	Telephone: 214-665-7591
Date Made Active in Reports: 08/16/2022	Last EDR Contact: 10/17/2022
Number of Days to Update: 64	Next Scheduled EDR Contact: 01/30/2023
	Data Release Frequency: Varies

INDIAN UST R5: Underground Storage Tanks on Indian Land

The Indian Underground Storage Tank (UST) database provides information about underground storage tanks on Indian land in EPA Region 5 (Michigan, Minnesota and Wisconsin and Tribal Nations).

Date of Government Version: 04/11/2022	Source: EPA Region 5
Date Data Arrived at EDR: 06/13/2022	Telephone: 312-886-6136
Date Made Active in Reports: 08/16/2022	Last EDR Contact: 10/17/2022
Number of Days to Update: 64	Next Scheduled EDR Contact: 01/30/2023
	Data Release Frequency: Varies

INDIAN UST R1: Underground Storage Tanks on Indian Land

The Indian Underground Storage Tank (UST) database provides information about underground storage tanks on Indian land in EPA Region 1 (Connecticut, Maine, Massachusetts, New Hampshire, Rhode Island, Vermont and ten Tribal Nations).

Date of Government Version: 04/07/2022	Source: EPA, Region 1
Date Data Arrived at EDR: 06/13/2022	Telephone: 617-918-1313
Date Made Active in Reports: 08/16/2022	Last EDR Contact: 10/17/2022
Number of Days to Update: 64	Next Scheduled EDR Contact: 01/30/2023
	Data Release Frequency: Varies

GOVERNMENT RECORDS SEARCHED / DATA CURRENCY TRACKING

INDIAN UST R10: Underground Storage Tanks on Indian Land

The Indian Underground Storage Tank (UST) database provides information about underground storage tanks on Indian land in EPA Region 10 (Alaska, Idaho, Oregon, Washington, and Tribal Nations).

Date of Government Version: 04/20/2022	Source: EPA Region 10
Date Data Arrived at EDR: 06/13/2022	Telephone: 206-553-2857
Date Made Active in Reports: 08/16/2022	Last EDR Contact: 10/17/2022
Number of Days to Update: 64	Next Scheduled EDR Contact: 01/30/2023
	Data Release Frequency: Varies

INDIAN UST R7: Underground Storage Tanks on Indian Land

The Indian Underground Storage Tank (UST) database provides information about underground storage tanks on Indian land in EPA Region 7 (Iowa, Kansas, Missouri, Nebraska, and 9 Tribal Nations).

Date of Government Version: 04/14/2022	Source: EPA Region 7
Date Data Arrived at EDR: 06/13/2022	Telephone: 913-551-7003
Date Made Active in Reports: 08/16/2022	Last EDR Contact: 10/17/2022
Number of Days to Update: 64	Next Scheduled EDR Contact: 01/30/2023
	Data Release Frequency: Varies

INDIAN UST R8: Underground Storage Tanks on Indian Land

The Indian Underground Storage Tank (UST) database provides information about underground storage tanks on Indian land in EPA Region 8 (Colorado, Montana, North Dakota, South Dakota, Utah, Wyoming and 27 Tribal Nations).

Date of Government Version: 04/20/2022	Source: EPA Region 8
Date Data Arrived at EDR: 06/13/2022	Telephone: 303-312-6137
Date Made Active in Reports: 08/16/2022	Last EDR Contact: 10/17/2022
Number of Days to Update: 64	Next Scheduled EDR Contact: 01/30/2023
	Data Release Frequency: Varies

INDIAN UST R9: Underground Storage Tanks on Indian Land

The Indian Underground Storage Tank (UST) database provides information about underground storage tanks on Indian land in EPA Region 9 (Arizona, California, Hawaii, Nevada, the Pacific Islands, and Tribal Nations).

Date of Government Version: 04/08/2022	Source: EPA Region 9
Date Data Arrived at EDR: 06/13/2022	Telephone: 415-972-3368
Date Made Active in Reports: 08/16/2022	Last EDR Contact: 10/17/2022
Number of Days to Update: 64	Next Scheduled EDR Contact: 01/30/2023
	Data Release Frequency: Varies

INDIAN UST R4: Underground Storage Tanks on Indian Land

The Indian Underground Storage Tank (UST) database provides information about underground storage tanks on Indian land in EPA Region 4 (Alabama, Florida, Georgia, Kentucky, Mississippi, North Carolina, South Carolina, Tennessee and Tribal Nations)

Date of Government Version: 06/02/2022	Source: EPA Region 4
Date Data Arrived at EDR: 06/13/2022	Telephone: 404-562-9424
Date Made Active in Reports: 08/31/2022	Last EDR Contact: 10/17/2022
Number of Days to Update: 79	Next Scheduled EDR Contact: 01/30/2023
	Data Release Frequency: Varies

State and tribal institutional control / engineering control registries

ENG CONTROLS: Sites with Engineering Controls

Sites using of engineered barriers (e.g., asphalt or concrete paving).

Date of Government Version: 06/27/2022	Source: Illinois Environmental Protection Agency
Date Data Arrived at EDR: 06/27/2022	Telephone: 217-782-6761
Date Made Active in Reports: 08/11/2022	Last EDR Contact: 09/27/2022
Number of Days to Update: 45	Next Scheduled EDR Contact: 01/10/2023
	Data Release Frequency: Quarterly

GOVERNMENT RECORDS SEARCHED / DATA CURRENCY TRACKING

Inst Control: Institutional Controls

Legal or administrative restrictions on land use and/or other activities (e.g., groundwater use restrictions) which effectively limit exposure to contamination may be employed as alternatives to removal or treatment of contamination.

Date of Government Version: 06/27/2022	Source: Illinois Environmental Protection Agency
Date Data Arrived at EDR: 06/27/2022	Telephone: 217-782-6761
Date Made Active in Reports: 08/11/2022	Last EDR Contact: 09/27/2022
Number of Days to Update: 45	Next Scheduled EDR Contact: 01/10/2023
	Data Release Frequency: Quarterly

Lists of state and tribal voluntary cleanup sites

SRP: Site Remediation Program Database

The database identifies the status of all voluntary remediation projects administered through the pre-notice site cleanup program (1989 to 1995) and the site remediation program (1996 to the present).

Date of Government Version: 06/27/2022	Source: Illinois Environmental Protection Agency
Date Data Arrived at EDR: 06/27/2022	Telephone: 217-785-9407
Date Made Active in Reports: 08/11/2022	Last EDR Contact: 09/27/2022
Number of Days to Update: 45	Next Scheduled EDR Contact: 01/10/2023
	Data Release Frequency: Semi-Annually

INDIAN VCP R1: Voluntary Cleanup Priority Listing

A listing of voluntary cleanup priority sites located on Indian Land located in Region 1.

Date of Government Version: 07/27/2015	Source: EPA, Region 1
Date Data Arrived at EDR: 09/29/2015	Telephone: 617-918-1102
Date Made Active in Reports: 02/18/2016	Last EDR Contact: 09/13/2022
Number of Days to Update: 142	Next Scheduled EDR Contact: 01/02/2023
	Data Release Frequency: Varies

INDIAN VCP R7: Voluntary Cleanup Priority Listing

A listing of voluntary cleanup priority sites located on Indian Land located in Region 7.

Date of Government Version: 03/20/2008	Source: EPA, Region 7
Date Data Arrived at EDR: 04/22/2008	Telephone: 913-551-7365
Date Made Active in Reports: 05/19/2008	Last EDR Contact: 07/08/2021
Number of Days to Update: 27	Next Scheduled EDR Contact: 07/20/2009
	Data Release Frequency: Varies

Lists of state and tribal brownfield sites

BROWNFIELDS: Municipal Brownfields Redevelopment Grant Program Project Descriptions

The Illinois Municipal Brownfields Redevelopment Grant Program (MBRGP) offers grants worth a maximum of \$240,000 each to municipalities to assist in site investigation activities, development of cleanup objectives, and performance of cleanup activities. Brownfields are abandoned or underused industrial and/or commercial properties that are contaminated (or thought to be contaminated) and have an active potential for redevelopment.

Date of Government Version: 02/11/2010	Source: Illinois Environmental Protection Agency
Date Data Arrived at EDR: 07/31/2014	Telephone: 217-785-3486
Date Made Active in Reports: 09/08/2014	Last EDR Contact: 10/20/2022
Number of Days to Update: 39	Next Scheduled EDR Contact: 01/30/2023
	Data Release Frequency: Varies

BROWNFIELDS: Redevelopment Assessment Database

The Office of Site Evaluations Redevelopment Assessment database identifies the status of all properties within the State in which the Illinois EPA's Office of Site Evaluation has conducted a municipal Brownfield Redevelopment Assessment.

GOVERNMENT RECORDS SEARCHED / DATA CURRENCY TRACKING

Date of Government Version: 07/18/2022
Date Data Arrived at EDR: 07/18/2022
Date Made Active in Reports: 10/03/2022
Number of Days to Update: 77

Source: Illinois Environmental Protection Agency
Telephone: 217-524-1658
Last EDR Contact: 10/18/2022
Next Scheduled EDR Contact: 01/30/2023
Data Release Frequency: Varies

ADDITIONAL ENVIRONMENTAL RECORDS

Local Brownfield lists

US BROWNFIELDS: A Listing of Brownfields Sites

Brownfields are real property, the expansion, redevelopment, or reuse of which may be complicated by the presence or potential presence of a hazardous substance, pollutant, or contaminant. Cleaning up and reinvesting in these properties takes development pressures off of undeveloped, open land, and both improves and protects the environment. Assessment, Cleanup and Redevelopment Exchange System (ACRES) stores information reported by EPA Brownfields grant recipients on brownfields properties assessed or cleaned up with grant funding as well as information on Targeted Brownfields Assessments performed by EPA Regions. A listing of ACRES Brownfield sites is obtained from Cleanups in My Community. Cleanups in My Community provides information on Brownfields properties for which information is reported back to EPA, as well as areas served by Brownfields grant programs.

Date of Government Version: 02/23/2022
Date Data Arrived at EDR: 03/10/2022
Date Made Active in Reports: 03/10/2022
Number of Days to Update: 0

Source: Environmental Protection Agency
Telephone: 202-566-2777
Last EDR Contact: 09/09/2022
Next Scheduled EDR Contact: 12/26/2022
Data Release Frequency: Semi-Annually

Local Lists of Landfill / Solid Waste Disposal Sites

INDIAN ODI: Report on the Status of Open Dumps on Indian Lands

Location of open dumps on Indian land.

Date of Government Version: 12/31/1998
Date Data Arrived at EDR: 12/03/2007
Date Made Active in Reports: 01/24/2008
Number of Days to Update: 52

Source: Environmental Protection Agency
Telephone: 703-308-8245
Last EDR Contact: 10/20/2022
Next Scheduled EDR Contact: 02/06/2023
Data Release Frequency: Varies

DEBRIS REGION 9: Torres Martinez Reservation Illegal Dump Site Locations

A listing of illegal dump sites location on the Torres Martinez Indian Reservation located in eastern Riverside County and northern Imperial County, California.

Date of Government Version: 01/12/2009
Date Data Arrived at EDR: 05/07/2009
Date Made Active in Reports: 09/21/2009
Number of Days to Update: 137

Source: EPA, Region 9
Telephone: 415-947-4219
Last EDR Contact: 10/11/2022
Next Scheduled EDR Contact: 01/30/2023
Data Release Frequency: No Update Planned

ODI: Open Dump Inventory

An open dump is defined as a disposal facility that does not comply with one or more of the Part 257 or Part 258 Subtitle D Criteria.

Date of Government Version: 06/30/1985
Date Data Arrived at EDR: 08/09/2004
Date Made Active in Reports: 09/17/2004
Number of Days to Update: 39

Source: Environmental Protection Agency
Telephone: 800-424-9346
Last EDR Contact: 06/09/2004
Next Scheduled EDR Contact: N/A
Data Release Frequency: No Update Planned

IHS OPEN DUMPS: Open Dumps on Indian Land

A listing of all open dumps located on Indian Land in the United States.

GOVERNMENT RECORDS SEARCHED / DATA CURRENCY TRACKING

Date of Government Version: 04/01/2014
Date Data Arrived at EDR: 08/06/2014
Date Made Active in Reports: 01/29/2015
Number of Days to Update: 176

Source: Department of Health & Human Services, Indian Health Service
Telephone: 301-443-1452
Last EDR Contact: 07/21/2022
Next Scheduled EDR Contact: 11/07/2022
Data Release Frequency: Varies

Local Lists of Hazardous waste / Contaminated Sites

US HIST CDL: National Clandestine Laboratory Register

A listing of clandestine drug lab locations that have been removed from the DEAs National Clandestine Laboratory Register.

Date of Government Version: 07/29/2022
Date Data Arrived at EDR: 08/18/2022
Date Made Active in Reports: 10/24/2022
Number of Days to Update: 67

Source: Drug Enforcement Administration
Telephone: 202-307-1000
Last EDR Contact: 08/18/2022
Next Scheduled EDR Contact: 12/05/2022
Data Release Frequency: No Update Planned

CDL: Meth Drug Lab Site Listing

A listing of clandestine/meth drug lab locations.

Date of Government Version: 06/30/2022
Date Data Arrived at EDR: 06/30/2022
Date Made Active in Reports: 09/14/2022
Number of Days to Update: 76

Source: Department of Public Health
Telephone: 217-782-5750
Last EDR Contact: 09/27/2022
Next Scheduled EDR Contact: 01/16/2023
Data Release Frequency: Varies

US CDL: Clandestine Drug Labs

A listing of clandestine drug lab locations. The U.S. Department of Justice ("the Department") provides this web site as a public service. It contains addresses of some locations where law enforcement agencies reported they found chemicals or other items that indicated the presence of either clandestine drug laboratories or dumpsites. In most cases, the source of the entries is not the Department, and the Department has not verified the entry and does not guarantee its accuracy. Members of the public must verify the accuracy of all entries by, for example, contacting local law enforcement and local health departments.

Date of Government Version: 07/29/2022
Date Data Arrived at EDR: 08/18/2022
Date Made Active in Reports: 10/24/2022
Number of Days to Update: 67

Source: Drug Enforcement Administration
Telephone: 202-307-1000
Last EDR Contact: 08/18/2022
Next Scheduled EDR Contact: 12/05/2022
Data Release Frequency: Quarterly

PFAS: PFAS Sampling Listing

The Illinois Environmental Protection Agency (Illinois EPA) has conducted statewide investigations into the prevalence and occurrence of Per- and Polyfluoroalkyl Substances (PFAS) contamination.

Date of Government Version: 03/23/2022
Date Data Arrived at EDR: 03/31/2022
Date Made Active in Reports: 06/29/2022
Number of Days to Update: 90

Source: Illinois Environmental Protection Agency
Telephone: 217-524-3038
Last EDR Contact: 09/07/2022
Next Scheduled EDR Contact: 12/26/2022
Data Release Frequency: Varies

Local Land Records

LIENS 2: CERCLA Lien Information

A Federal CERCLA ('Superfund') lien can exist by operation of law at any site or property at which EPA has spent Superfund monies. These monies are spent to investigate and address releases and threatened releases of contamination. CERCLIS provides information as to the identity of these sites and properties.

Date of Government Version: 07/26/2022
Date Data Arrived at EDR: 08/02/2022
Date Made Active in Reports: 08/22/2022
Number of Days to Update: 20

Source: Environmental Protection Agency
Telephone: 202-564-6023
Last EDR Contact: 10/05/2022
Next Scheduled EDR Contact: 01/09/2023
Data Release Frequency: Semi-Annually

GOVERNMENT RECORDS SEARCHED / DATA CURRENCY TRACKING

Records of Emergency Release Reports

HMIRS: Hazardous Materials Information Reporting System

Hazardous Materials Incident Report System. HMIRS contains hazardous material spill incidents reported to DOT.

Date of Government Version: 09/19/2022	Source: U.S. Department of Transportation
Date Data Arrived at EDR: 09/19/2022	Telephone: 202-366-4555
Date Made Active in Reports: 09/30/2022	Last EDR Contact: 09/19/2022
Number of Days to Update: 11	Next Scheduled EDR Contact: 01/02/2023
	Data Release Frequency: Quarterly

IEMA SPILLS: Illinois Emergency Management Agency Spills

A listing of hazardous materials incidents reported to the Illinois Emergency Management Agency.

Date of Government Version: 07/25/2022	Source: Illinois Emergency Management Agency
Date Data Arrived at EDR: 07/25/2022	Telephone: 217-524-0770
Date Made Active in Reports: 10/06/2022	Last EDR Contact: 10/24/2022
Number of Days to Update: 73	Next Scheduled EDR Contact: 02/06/2023
	Data Release Frequency: Quarterly

SPILLS: State spills

A listing of incidents reported to the Office of Emergency Response.

Date of Government Version: 06/14/2022	Source: Illinois EPA
Date Data Arrived at EDR: 07/14/2022	Telephone: 217-782-3637
Date Made Active in Reports: 09/30/2022	Last EDR Contact: 09/27/2022
Number of Days to Update: 78	Next Scheduled EDR Contact: 01/16/2023
	Data Release Frequency: Semi-Annually

SPILLS 90: SPILLS90 data from FirstSearch

Spills 90 includes those spill and release records available exclusively from FirstSearch databases. Typically, they may include chemical, oil and/or hazardous substance spills recorded after 1990. Duplicate records that are already included in EDR incident and release records are not included in Spills 90.

Date of Government Version: 07/18/2012	Source: FirstSearch
Date Data Arrived at EDR: 01/03/2013	Telephone: N/A
Date Made Active in Reports: 03/15/2013	Last EDR Contact: 01/03/2013
Number of Days to Update: 71	Next Scheduled EDR Contact: N/A
	Data Release Frequency: No Update Planned

Other Ascertainable Records

RCRA NonGen / NLR: RCRA - Non Generators / No Longer Regulated

RCRAInfo is EPA's comprehensive information system, providing access to data supporting the Resource Conservation and Recovery Act (RCRA) of 1976 and the Hazardous and Solid Waste Amendments (HSWA) of 1984. The database includes selective information on sites which generate, transport, store, treat and/or dispose of hazardous waste as defined by the Resource Conservation and Recovery Act (RCRA). Non-Generators do not presently generate hazardous waste.

Date of Government Version: 06/20/2022	Source: Environmental Protection Agency
Date Data Arrived at EDR: 06/21/2022	Telephone: 312-886-6186
Date Made Active in Reports: 06/28/2022	Last EDR Contact: 09/19/2022
Number of Days to Update: 7	Next Scheduled EDR Contact: 01/02/2023
	Data Release Frequency: Quarterly

FUDS: Formerly Used Defense Sites

The listing includes locations of Formerly Used Defense Sites properties where the US Army Corps of Engineers is actively working or will take necessary cleanup actions.

GOVERNMENT RECORDS SEARCHED / DATA CURRENCY TRACKING

Date of Government Version: 08/11/2022
Date Data Arrived at EDR: 08/11/2022
Date Made Active in Reports: 09/30/2022
Number of Days to Update: 50

Source: U.S. Army Corps of Engineers
Telephone: 202-528-4285
Last EDR Contact: 08/11/2022
Next Scheduled EDR Contact: 11/28/2022
Data Release Frequency: Varies

DOD: Department of Defense Sites

This data set consists of federally owned or administered lands, administered by the Department of Defense, that have any area equal to or greater than 640 acres of the United States, Puerto Rico, and the U.S. Virgin Islands.

Date of Government Version: 06/07/2021
Date Data Arrived at EDR: 07/13/2021
Date Made Active in Reports: 03/09/2022
Number of Days to Update: 239

Source: USGS
Telephone: 888-275-8747
Last EDR Contact: 10/13/2022
Next Scheduled EDR Contact: 01/23/2023
Data Release Frequency: Varies

FEDLAND: Federal and Indian Lands

Federally and Indian administrated lands of the United States. Lands included are administrated by: Army Corps of Engineers, Bureau of Reclamation, National Wild and Scenic River, National Wildlife Refuge, Public Domain Land, Wilderness, Wilderness Study Area, Wildlife Management Area, Bureau of Indian Affairs, Bureau of Land Management, Department of Justice, Forest Service, Fish and Wildlife Service, National Park Service.

Date of Government Version: 04/02/2018
Date Data Arrived at EDR: 04/11/2018
Date Made Active in Reports: 11/06/2019
Number of Days to Update: 574

Source: U.S. Geological Survey
Telephone: 888-275-8747
Last EDR Contact: 10/03/2022
Next Scheduled EDR Contact: 01/16/2023
Data Release Frequency: N/A

SCRD DRYCLEANERS: State Coalition for Remediation of Drycleaners Listing

The State Coalition for Remediation of Drycleaners was established in 1998, with support from the U.S. EPA Office of Superfund Remediation and Technology Innovation. It is comprised of representatives of states with established drycleaner remediation programs. Currently the member states are Alabama, Connecticut, Florida, Illinois, Kansas, Minnesota, Missouri, North Carolina, Oregon, South Carolina, Tennessee, Texas, and Wisconsin.

Date of Government Version: 01/01/2017
Date Data Arrived at EDR: 02/03/2017
Date Made Active in Reports: 04/07/2017
Number of Days to Update: 63

Source: Environmental Protection Agency
Telephone: 615-532-8599
Last EDR Contact: 08/03/2022
Next Scheduled EDR Contact: 11/21/2022
Data Release Frequency: Varies

US FIN ASSUR: Financial Assurance Information

All owners and operators of facilities that treat, store, or dispose of hazardous waste are required to provide proof that they will have sufficient funds to pay for the clean up, closure, and post-closure care of their facilities.

Date of Government Version: 06/20/2022
Date Data Arrived at EDR: 06/21/2022
Date Made Active in Reports: 08/31/2022
Number of Days to Update: 71

Source: Environmental Protection Agency
Telephone: 202-566-1917
Last EDR Contact: 09/20/2022
Next Scheduled EDR Contact: 01/02/2023
Data Release Frequency: Quarterly

EPA WATCH LIST: EPA WATCH LIST

EPA maintains a "Watch List" to facilitate dialogue between EPA, state and local environmental agencies on enforcement matters relating to facilities with alleged violations identified as either significant or high priority. Being on the Watch List does not mean that the facility has actually violated the law only that an investigation by EPA or a state or local environmental agency has led those organizations to allege that an unproven violation has in fact occurred. Being on the Watch List does not represent a higher level of concern regarding the alleged violations that were detected, but instead indicates cases requiring additional dialogue between EPA, state and local agencies - primarily because of the length of time the alleged violation has gone unaddressed or unresolved.

GOVERNMENT RECORDS SEARCHED / DATA CURRENCY TRACKING

Date of Government Version: 08/30/2013
Date Data Arrived at EDR: 03/21/2014
Date Made Active in Reports: 06/17/2014
Number of Days to Update: 88

Source: Environmental Protection Agency
Telephone: 617-520-3000
Last EDR Contact: 07/29/2022
Next Scheduled EDR Contact: 11/14/2022
Data Release Frequency: Quarterly

2020 COR ACTION: 2020 Corrective Action Program List

The EPA has set ambitious goals for the RCRA Corrective Action program by creating the 2020 Corrective Action Universe. This RCRA cleanup baseline includes facilities expected to need corrective action. The 2020 universe contains a wide variety of sites. Some properties are heavily contaminated while others were contaminated but have since been cleaned up. Still others have not been fully investigated yet, and may require little or no remediation. Inclusion in the 2020 Universe does not necessarily imply failure on the part of a facility to meet its RCRA obligations.

Date of Government Version: 09/30/2017
Date Data Arrived at EDR: 05/08/2018
Date Made Active in Reports: 07/20/2018
Number of Days to Update: 73

Source: Environmental Protection Agency
Telephone: 703-308-4044
Last EDR Contact: 08/04/2022
Next Scheduled EDR Contact: 11/14/2022
Data Release Frequency: Varies

TSCA: Toxic Substances Control Act

Toxic Substances Control Act. TSCA identifies manufacturers and importers of chemical substances included on the TSCA Chemical Substance Inventory list. It includes data on the production volume of these substances by plant site.

Date of Government Version: 12/31/2016
Date Data Arrived at EDR: 06/17/2020
Date Made Active in Reports: 09/10/2020
Number of Days to Update: 85

Source: EPA
Telephone: 202-260-5521
Last EDR Contact: 09/12/2022
Next Scheduled EDR Contact: 12/26/2022
Data Release Frequency: Every 4 Years

TRIS: Toxic Chemical Release Inventory System

Toxic Release Inventory System. TRIS identifies facilities which release toxic chemicals to the air, water and land in reportable quantities under SARA Title III Section 313.

Date of Government Version: 12/31/2018
Date Data Arrived at EDR: 08/14/2020
Date Made Active in Reports: 11/04/2020
Number of Days to Update: 82

Source: EPA
Telephone: 202-566-0250
Last EDR Contact: 08/11/2022
Next Scheduled EDR Contact: 11/28/2022
Data Release Frequency: Annually

SSTS: Section 7 Tracking Systems

Section 7 of the Federal Insecticide, Fungicide and Rodenticide Act, as amended (92 Stat. 829) requires all registered pesticide-producing establishments to submit a report to the Environmental Protection Agency by March 1st each year. Each establishment must report the types and amounts of pesticides, active ingredients and devices being produced, and those having been produced and sold or distributed in the past year.

Date of Government Version: 07/18/2022
Date Data Arrived at EDR: 07/18/2022
Date Made Active in Reports: 07/29/2022
Number of Days to Update: 11

Source: EPA
Telephone: 202-564-4203
Last EDR Contact: 10/18/2022
Next Scheduled EDR Contact: 01/30/2023
Data Release Frequency: Annually

ROD: Records Of Decision

Record of Decision. ROD documents mandate a permanent remedy at an NPL (Superfund) site containing technical and health information to aid in the cleanup.

Date of Government Version: 07/26/2022
Date Data Arrived at EDR: 08/02/2022
Date Made Active in Reports: 08/22/2022
Number of Days to Update: 20

Source: EPA
Telephone: 703-416-0223
Last EDR Contact: 10/05/2022
Next Scheduled EDR Contact: 12/12/2022
Data Release Frequency: Annually

GOVERNMENT RECORDS SEARCHED / DATA CURRENCY TRACKING

RMP: Risk Management Plans

When Congress passed the Clean Air Act Amendments of 1990, it required EPA to publish regulations and guidance for chemical accident prevention at facilities using extremely hazardous substances. The Risk Management Program Rule (RMP Rule) was written to implement Section 112(r) of these amendments. The rule, which built upon existing industry codes and standards, requires companies of all sizes that use certain flammable and toxic substances to develop a Risk Management Program, which includes a(n): Hazard assessment that details the potential effects of an accidental release, an accident history of the last five years, and an evaluation of worst-case and alternative accidental releases; Prevention program that includes safety precautions and maintenance, monitoring, and employee training measures; and Emergency response program that spells out emergency health care, employee training measures and procedures for informing the public and response agencies (e.g the fire department) should an accident occur.

Date of Government Version: 04/27/2022	Source: Environmental Protection Agency
Date Data Arrived at EDR: 05/04/2022	Telephone: 202-564-8600
Date Made Active in Reports: 05/10/2022	Last EDR Contact: 10/27/2022
Number of Days to Update: 6	Next Scheduled EDR Contact: 01/30/2023
	Data Release Frequency: Varies

RAATS: RCRA Administrative Action Tracking System

RCRA Administration Action Tracking System. RAATS contains records based on enforcement actions issued under RCRA pertaining to major violators and includes administrative and civil actions brought by the EPA. For administration actions after September 30, 1995, data entry in the RAATS database was discontinued. EPA will retain a copy of the database for historical records. It was necessary to terminate RAATS because a decrease in agency resources made it impossible to continue to update the information contained in the database.

Date of Government Version: 04/17/1995	Source: EPA
Date Data Arrived at EDR: 07/03/1995	Telephone: 202-564-4104
Date Made Active in Reports: 08/07/1995	Last EDR Contact: 06/02/2008
Number of Days to Update: 35	Next Scheduled EDR Contact: 09/01/2008
	Data Release Frequency: No Update Planned

PRP: Potentially Responsible Parties

A listing of verified Potentially Responsible Parties

Date of Government Version: 07/26/2022	Source: EPA
Date Data Arrived at EDR: 08/02/2022	Telephone: 202-564-6023
Date Made Active in Reports: 08/31/2022	Last EDR Contact: 10/05/2022
Number of Days to Update: 29	Next Scheduled EDR Contact: 11/14/2022
	Data Release Frequency: Quarterly

PADS: PCB Activity Database System

PCB Activity Database. PADS Identifies generators, transporters, commercial storers and/or brokers and disposers of PCB's who are required to notify the EPA of such activities.

Date of Government Version: 01/20/2022	Source: EPA
Date Data Arrived at EDR: 01/20/2022	Telephone: 202-566-0500
Date Made Active in Reports: 03/25/2022	Last EDR Contact: 10/06/2022
Number of Days to Update: 64	Next Scheduled EDR Contact: 01/16/2023
	Data Release Frequency: Annually

ICIS: Integrated Compliance Information System

The Integrated Compliance Information System (ICIS) supports the information needs of the national enforcement and compliance program as well as the unique needs of the National Pollutant Discharge Elimination System (NPDES) program.

Date of Government Version: 11/18/2016	Source: Environmental Protection Agency
Date Data Arrived at EDR: 11/23/2016	Telephone: 202-564-2501
Date Made Active in Reports: 02/10/2017	Last EDR Contact: 09/27/2022
Number of Days to Update: 79	Next Scheduled EDR Contact: 01/16/2023
	Data Release Frequency: Quarterly

GOVERNMENT RECORDS SEARCHED / DATA CURRENCY TRACKING

FTTS: FIFRA/ TSCA Tracking System - FIFRA (Federal Insecticide, Fungicide, & Rodenticide Act)/TSCA (Toxic Substances Control Act)

FTTS tracks administrative cases and pesticide enforcement actions and compliance activities related to FIFRA, TSCA and EPCRA (Emergency Planning and Community Right-to-Know Act). To maintain currency, EDR contacts the Agency on a quarterly basis.

Date of Government Version: 04/09/2009
Date Data Arrived at EDR: 04/16/2009
Date Made Active in Reports: 05/11/2009
Number of Days to Update: 25

Source: EPA/Office of Prevention, Pesticides and Toxic Substances
Telephone: 202-566-1667
Last EDR Contact: 08/18/2017
Next Scheduled EDR Contact: 12/04/2017
Data Release Frequency: No Update Planned

FTTS INSP: FIFRA/ TSCA Tracking System - FIFRA (Federal Insecticide, Fungicide, & Rodenticide Act)/TSCA (Toxic Substances Control Act)

A listing of FIFRA/TSCA Tracking System (FTTS) inspections and enforcements.

Date of Government Version: 04/09/2009
Date Data Arrived at EDR: 04/16/2009
Date Made Active in Reports: 05/11/2009
Number of Days to Update: 25

Source: EPA
Telephone: 202-566-1667
Last EDR Contact: 08/18/2017
Next Scheduled EDR Contact: 12/04/2017
Data Release Frequency: No Update Planned

MLTS: Material Licensing Tracking System

MLTS is maintained by the Nuclear Regulatory Commission and contains a list of approximately 8,100 sites which possess or use radioactive materials and which are subject to NRC licensing requirements. To maintain currency, EDR contacts the Agency on a quarterly basis.

Date of Government Version: 06/10/2022
Date Data Arrived at EDR: 06/14/2022
Date Made Active in Reports: 08/22/2022
Number of Days to Update: 69

Source: Nuclear Regulatory Commission
Telephone: 301-415-7169
Last EDR Contact: 10/11/2022
Next Scheduled EDR Contact: 01/30/2023
Data Release Frequency: Quarterly

COAL ASH DOE: Steam-Electric Plant Operation Data

A listing of power plants that store ash in surface ponds.

Date of Government Version: 12/31/2020
Date Data Arrived at EDR: 11/30/2021
Date Made Active in Reports: 02/22/2022
Number of Days to Update: 84

Source: Department of Energy
Telephone: 202-586-8719
Last EDR Contact: 08/25/2022
Next Scheduled EDR Contact: 12/12/2022
Data Release Frequency: Varies

COAL ASH EPA: Coal Combustion Residues Surface Impoundments List

A listing of coal combustion residues surface impoundments with high hazard potential ratings.

Date of Government Version: 01/12/2017
Date Data Arrived at EDR: 03/05/2019
Date Made Active in Reports: 11/11/2019
Number of Days to Update: 251

Source: Environmental Protection Agency
Telephone: N/A
Last EDR Contact: 08/25/2022
Next Scheduled EDR Contact: 12/12/2022
Data Release Frequency: Varies

PCB TRANSFORMER: PCB Transformer Registration Database

The database of PCB transformer registrations that includes all PCB registration submittals.

Date of Government Version: 09/13/2019
Date Data Arrived at EDR: 11/06/2019
Date Made Active in Reports: 02/10/2020
Number of Days to Update: 96

Source: Environmental Protection Agency
Telephone: 202-566-0517
Last EDR Contact: 08/04/2022
Next Scheduled EDR Contact: 11/14/2022
Data Release Frequency: Varies

RADINFO: Radiation Information Database

The Radiation Information Database (RADINFO) contains information about facilities that are regulated by U.S. Environmental Protection Agency (EPA) regulations for radiation and radioactivity.

GOVERNMENT RECORDS SEARCHED / DATA CURRENCY TRACKING

Date of Government Version: 07/01/2019
Date Data Arrived at EDR: 07/01/2019
Date Made Active in Reports: 09/23/2019
Number of Days to Update: 84

Source: Environmental Protection Agency
Telephone: 202-343-9775
Last EDR Contact: 09/21/2022
Next Scheduled EDR Contact: 01/10/2023
Data Release Frequency: Quarterly

HIST FTTS: FIFRA/TSCA Tracking System Administrative Case Listing

A complete administrative case listing from the FIFRA/TSCA Tracking System (FTTS) for all ten EPA regions. The information was obtained from the National Compliance Database (NCDB). NCDB supports the implementation of FIFRA (Federal Insecticide, Fungicide, and Rodenticide Act) and TSCA (Toxic Substances Control Act). Some EPA regions are now closing out records. Because of that, and the fact that some EPA regions are not providing EPA Headquarters with updated records, it was decided to create a HIST FTTS database. It included records that may not be included in the newer FTTS database updates. This database is no longer updated.

Date of Government Version: 10/19/2006
Date Data Arrived at EDR: 03/01/2007
Date Made Active in Reports: 04/10/2007
Number of Days to Update: 40

Source: Environmental Protection Agency
Telephone: 202-564-2501
Last EDR Contact: 12/17/2007
Next Scheduled EDR Contact: 03/17/2008
Data Release Frequency: No Update Planned

HIST FTTS INSP: FIFRA/TSCA Tracking System Inspection & Enforcement Case Listing

A complete inspection and enforcement case listing from the FIFRA/TSCA Tracking System (FTTS) for all ten EPA regions. The information was obtained from the National Compliance Database (NCDB). NCDB supports the implementation of FIFRA (Federal Insecticide, Fungicide, and Rodenticide Act) and TSCA (Toxic Substances Control Act). Some EPA regions are now closing out records. Because of that, and the fact that some EPA regions are not providing EPA Headquarters with updated records, it was decided to create a HIST FTTS database. It included records that may not be included in the newer FTTS database updates. This database is no longer updated.

Date of Government Version: 10/19/2006
Date Data Arrived at EDR: 03/01/2007
Date Made Active in Reports: 04/10/2007
Number of Days to Update: 40

Source: Environmental Protection Agency
Telephone: 202-564-2501
Last EDR Contact: 12/17/2008
Next Scheduled EDR Contact: 03/17/2008
Data Release Frequency: No Update Planned

DOT OPS: Incident and Accident Data

Department of Transportation, Office of Pipeline Safety Incident and Accident data.

Date of Government Version: 01/02/2020
Date Data Arrived at EDR: 01/28/2020
Date Made Active in Reports: 04/17/2020
Number of Days to Update: 80

Source: Department of Transportation, Office of Pipeline Safety
Telephone: 202-366-4595
Last EDR Contact: 10/24/2022
Next Scheduled EDR Contact: 02/06/2023
Data Release Frequency: Quarterly

CONSENT: Superfund (CERCLA) Consent Decrees

Major legal settlements that establish responsibility and standards for cleanup at NPL (Superfund) sites. Released periodically by United States District Courts after settlement by parties to litigation matters.

Date of Government Version: 06/30/2022
Date Data Arrived at EDR: 07/21/2022
Date Made Active in Reports: 09/30/2022
Number of Days to Update: 71

Source: Department of Justice, Consent Decree Library
Telephone: Varies
Last EDR Contact: 09/27/2022
Next Scheduled EDR Contact: 01/16/2023
Data Release Frequency: Varies

BRS: Biennial Reporting System

The Biennial Reporting System is a national system administered by the EPA that collects data on the generation and management of hazardous waste. BRS captures detailed data from two groups: Large Quantity Generators (LQG) and Treatment, Storage, and Disposal Facilities.

Date of Government Version: 12/31/2019
Date Data Arrived at EDR: 03/02/2022
Date Made Active in Reports: 03/25/2022
Number of Days to Update: 23

Source: EPA/NTIS
Telephone: 800-424-9346
Last EDR Contact: 09/19/2022
Next Scheduled EDR Contact: 01/02/2023
Data Release Frequency: Biennially

GOVERNMENT RECORDS SEARCHED / DATA CURRENCY TRACKING

INDIAN RESERV: Indian Reservations

This map layer portrays Indian administered lands of the United States that have any area equal to or greater than 640 acres.

Date of Government Version: 12/31/2014	Source: USGS
Date Data Arrived at EDR: 07/14/2015	Telephone: 202-208-3710
Date Made Active in Reports: 01/10/2017	Last EDR Contact: 10/06/2022
Number of Days to Update: 546	Next Scheduled EDR Contact: 01/16/2023
	Data Release Frequency: Semi-Annually

FUSRAP: Formerly Utilized Sites Remedial Action Program

DOE established the Formerly Utilized Sites Remedial Action Program (FUSRAP) in 1974 to remediate sites where radioactive contamination remained from Manhattan Project and early U.S. Atomic Energy Commission (AEC) operations.

Date of Government Version: 07/26/2021	Source: Department of Energy
Date Data Arrived at EDR: 07/27/2021	Telephone: 202-586-3559
Date Made Active in Reports: 10/22/2021	Last EDR Contact: 10/27/2022
Number of Days to Update: 87	Next Scheduled EDR Contact: 02/16/2023
	Data Release Frequency: Varies

UMTRA: Uranium Mill Tailings Sites

Uranium ore was mined by private companies for federal government use in national defense programs. When the mills shut down, large piles of the sand-like material (mill tailings) remain after uranium has been extracted from the ore. Levels of human exposure to radioactive materials from the piles are low; however, in some cases tailings were used as construction materials before the potential health hazards of the tailings were recognized.

Date of Government Version: 08/30/2019	Source: Department of Energy
Date Data Arrived at EDR: 11/15/2019	Telephone: 505-845-0011
Date Made Active in Reports: 01/28/2020	Last EDR Contact: 08/24/2022
Number of Days to Update: 74	Next Scheduled EDR Contact: 11/28/2022
	Data Release Frequency: Varies

LEAD SMELTER 1: Lead Smelter Sites

A listing of former lead smelter site locations.

Date of Government Version: 07/26/2022	Source: Environmental Protection Agency
Date Data Arrived at EDR: 08/02/2022	Telephone: 703-603-8787
Date Made Active in Reports: 08/22/2022	Last EDR Contact: 10/05/2022
Number of Days to Update: 20	Next Scheduled EDR Contact: 01/09/2023
	Data Release Frequency: Varies

LEAD SMELTER 2: Lead Smelter Sites

A list of several hundred sites in the U.S. where secondary lead smelting was done from 1931 and 1964. These sites may pose a threat to public health through ingestion or inhalation of contaminated soil or dust

Date of Government Version: 04/05/2001	Source: American Journal of Public Health
Date Data Arrived at EDR: 10/27/2010	Telephone: 703-305-6451
Date Made Active in Reports: 12/02/2010	Last EDR Contact: 12/02/2009
Number of Days to Update: 36	Next Scheduled EDR Contact: N/A
	Data Release Frequency: No Update Planned

US AIRS (AFS): Aerometric Information Retrieval System Facility Subsystem (AFS)

The database is a sub-system of Aerometric Information Retrieval System (AIRS). AFS contains compliance data on air pollution point sources regulated by the U.S. EPA and/or state and local air regulatory agencies. This information comes from source reports by various stationary sources of air pollution, such as electric power plants, steel mills, factories, and universities, and provides information about the air pollutants they produce. Action, air program, air program pollutant, and general level plant data. It is used to track emissions and compliance data from industrial plants.

GOVERNMENT RECORDS SEARCHED / DATA CURRENCY TRACKING

Date of Government Version: 10/12/2016
Date Data Arrived at EDR: 10/26/2016
Date Made Active in Reports: 02/03/2017
Number of Days to Update: 100

Source: EPA
Telephone: 202-564-2496
Last EDR Contact: 09/26/2017
Next Scheduled EDR Contact: 01/08/2018
Data Release Frequency: Annually

US AIRS MINOR: Air Facility System Data A listing of minor source facilities.

Date of Government Version: 10/12/2016
Date Data Arrived at EDR: 10/26/2016
Date Made Active in Reports: 02/03/2017
Number of Days to Update: 100

Source: EPA
Telephone: 202-564-2496
Last EDR Contact: 09/26/2017
Next Scheduled EDR Contact: 01/08/2018
Data Release Frequency: Annually

MINES VIOLATIONS: MSHA Violation Assessment Data

Mines violation and assessment information. Department of Labor, Mine Safety & Health Administration.

Date of Government Version: 08/01/2022
Date Data Arrived at EDR: 08/02/2022
Date Made Active in Reports: 09/30/2022
Number of Days to Update: 59

Source: DOL, Mine Safety & Health Admi
Telephone: 202-693-9424
Last EDR Contact: 10/04/2022
Next Scheduled EDR Contact: 12/12/2022
Data Release Frequency: Quarterly

US MINES: Mines Master Index File

Contains all mine identification numbers issued for mines active or opened since 1971. The data also includes violation information.

Date of Government Version: 08/03/2022
Date Data Arrived at EDR: 08/17/2022
Date Made Active in Reports: 08/31/2022
Number of Days to Update: 14

Source: Department of Labor, Mine Safety and Health Administration
Telephone: 303-231-5959
Last EDR Contact: 08/17/2022
Next Scheduled EDR Contact: 12/05/2022
Data Release Frequency: Semi-Annually

US MINES 2: Ferrous and Nonferrous Metal Mines Database Listing

This map layer includes ferrous (ferrous metal mines are facilities that extract ferrous metals, such as iron ore or molybdenum) and nonferrous (Nonferrous metal mines are facilities that extract nonferrous metals, such as gold, silver, copper, zinc, and lead) metal mines in the United States.

Date of Government Version: 05/06/2020
Date Data Arrived at EDR: 05/27/2020
Date Made Active in Reports: 08/13/2020
Number of Days to Update: 78

Source: USGS
Telephone: 703-648-7709
Last EDR Contact: 08/17/2022
Next Scheduled EDR Contact: 12/05/2022
Data Release Frequency: Varies

US MINES 3: Active Mines & Mineral Plants Database Listing

Active Mines and Mineral Processing Plant operations for commodities monitored by the Minerals Information Team of the USGS.

Date of Government Version: 04/14/2011
Date Data Arrived at EDR: 06/08/2011
Date Made Active in Reports: 09/13/2011
Number of Days to Update: 97

Source: USGS
Telephone: 703-648-7709
Last EDR Contact: 08/17/2022
Next Scheduled EDR Contact: 12/05/2022
Data Release Frequency: Varies

ABANDONED MINES: Abandoned Mines

An inventory of land and water impacted by past mining (primarily coal mining) is maintained by OSMRE to provide information needed to implement the Surface Mining Control and Reclamation Act of 1977 (SMCRA). The inventory contains information on the location, type, and extent of AML impacts, as well as, information on the cost associated with the reclamation of those problems. The inventory is based upon field surveys by State, Tribal, and OSMRE program officials. It is dynamic to the extent that it is modified as new problems are identified and existing problems are reclaimed.

GOVERNMENT RECORDS SEARCHED / DATA CURRENCY TRACKING

Date of Government Version: 06/14/2022
Date Data Arrived at EDR: 06/15/2022
Date Made Active in Reports: 08/22/2022
Number of Days to Update: 68

Source: Department of Interior
Telephone: 202-208-2609
Last EDR Contact: 09/13/2022
Next Scheduled EDR Contact: 12/19/2022
Data Release Frequency: Quarterly

FINDS: Facility Index System/Facility Registry System

Facility Index System. FINDS contains both facility information and 'pointers' to other sources that contain more detail. EDR includes the following FINDS databases in this report: PCS (Permit Compliance System), AIRS (Aerometric Information Retrieval System), DOCKET (Enforcement Docket used to manage and track information on civil judicial enforcement cases for all environmental statutes), FURS (Federal Underground Injection Control), C-DOCKET (Criminal Docket System used to track criminal enforcement actions for all environmental statutes), FFIS (Federal Facilities Information System), STATE (State Environmental Laws and Statutes), and PADS (PCB Activity Data System).

Date of Government Version: 08/03/2022
Date Data Arrived at EDR: 08/25/2022
Date Made Active in Reports: 10/24/2022
Number of Days to Update: 60

Source: EPA
Telephone: (312) 353-2000
Last EDR Contact: 08/25/2022
Next Scheduled EDR Contact: 12/12/2022
Data Release Frequency: Quarterly

ECHO: Enforcement & Compliance History Information

ECHO provides integrated compliance and enforcement information for about 800,000 regulated facilities nationwide.

Date of Government Version: 06/25/2022
Date Data Arrived at EDR: 07/01/2022
Date Made Active in Reports: 09/30/2022
Number of Days to Update: 91

Source: Environmental Protection Agency
Telephone: 202-564-2280
Last EDR Contact: 09/30/2022
Next Scheduled EDR Contact: 01/16/2023
Data Release Frequency: Quarterly

DOCKET HWC: Hazardous Waste Compliance Docket Listing

A complete list of the Federal Agency Hazardous Waste Compliance Docket Facilities.

Date of Government Version: 05/06/2021
Date Data Arrived at EDR: 05/21/2021
Date Made Active in Reports: 08/11/2021
Number of Days to Update: 82

Source: Environmental Protection Agency
Telephone: 202-564-0527
Last EDR Contact: 08/22/2022
Next Scheduled EDR Contact: 12/05/2022
Data Release Frequency: Varies

UXO: Unexploded Ordnance Sites

A listing of unexploded ordnance site locations

Date of Government Version: 12/31/2020
Date Data Arrived at EDR: 01/11/2022
Date Made Active in Reports: 02/14/2022
Number of Days to Update: 34

Source: Department of Defense
Telephone: 703-704-1564
Last EDR Contact: 10/05/2022
Next Scheduled EDR Contact: 01/23/2023
Data Release Frequency: Varies

FUELS PROGRAM: EPA Fuels Program Registered Listing

This listing includes facilities that are registered under the Part 80 (Code of Federal Regulations) EPA Fuels Programs. All companies now are required to submit new and updated registrations.

Date of Government Version: 08/11/2022
Date Data Arrived at EDR: 08/11/2022
Date Made Active in Reports: 09/30/2022
Number of Days to Update: 50

Source: EPA
Telephone: 800-385-6164
Last EDR Contact: 08/11/2022
Next Scheduled EDR Contact: 11/28/2022
Data Release Frequency: Quarterly

AIRS: Air Inventory Listing

A listing of air permits and emissions information.

GOVERNMENT RECORDS SEARCHED / DATA CURRENCY TRACKING

Date of Government Version: 07/13/2022
Date Data Arrived at EDR: 07/18/2022
Date Made Active in Reports: 10/03/2022
Number of Days to Update: 77

Source: Illinois EPA
Telephone: 217-557-0314
Last EDR Contact: 09/21/2022
Next Scheduled EDR Contact: 01/10/2023
Data Release Frequency: Varies

ASBESTOS: ASBESTOS

A listing of asbestos abatement & demolition project site locations in the state.

Date of Government Version: 03/30/2022
Date Data Arrived at EDR: 03/31/2022
Date Made Active in Reports: 04/08/2022
Number of Days to Update: 8

Source: Illinois EPA
Telephone: 217-558-5101
Last EDR Contact: 09/21/2022
Next Scheduled EDR Contact: 01/10/2023
Data Release Frequency: Varies

BOL: Bureau of Land Inventory Database

Bureau of Land inventory for facility information. Data results are cross-linked with all on-line database system applications from IEPA - Bureau of Land as well as USEPA FRS database.

Date of Government Version: 12/02/2021
Date Data Arrived at EDR: 12/14/2021
Date Made Active in Reports: 03/01/2022
Number of Days to Update: 77

Source: Illinois Environmental Protection Agency
Telephone: 217-785-9407
Last EDR Contact: 08/15/2022
Next Scheduled EDR Contact: 12/05/2022
Data Release Frequency: Varies

COAL ASH: Coal Ash Site Listing

A listing of coal ash site locations.

Date of Government Version: 10/01/2011
Date Data Arrived at EDR: 03/09/2012
Date Made Active in Reports: 04/10/2012
Number of Days to Update: 32

Source: Illinois EPA
Telephone: 217-782-1654
Last EDR Contact: 08/22/2022
Next Scheduled EDR Contact: 12/05/2022
Data Release Frequency: Annually

DRYCLEANERS: Illinois Licensed Drycleaners

Any retail drycleaning facility in Illinois must apply for a license through the Illinois Drycleaner Environmental Response Trust Fund. Drycleaner Environmental Response Trust Fund of Illinois.

Date of Government Version: 05/06/2022
Date Data Arrived at EDR: 05/13/2022
Date Made Active in Reports: 05/16/2022
Number of Days to Update: 3

Source: Drycleaner Environmental Response Trust Fund of Illinois
Telephone: 800-765-4041
Last EDR Contact: 08/15/2022
Next Scheduled EDR Contact: 11/28/2022
Data Release Frequency: Varies

Financial Assurance: Financial Assurance Information Listing

Information for hazardous waste facilities. Financial assurance is intended to ensure that resources are available to pay for the cost of closure, post-closure care, and corrective measures if the owner or operator of a regulated facility is unable or unwilling to pay.

Date of Government Version: 03/04/2022
Date Data Arrived at EDR: 03/10/2022
Date Made Active in Reports: 06/06/2022
Number of Days to Update: 88

Source: Illinois Environmental Protection Agency
Telephone: 217-782-9887
Last EDR Contact: 08/09/2022
Next Scheduled EDR Contact: 11/28/2022
Data Release Frequency: No Update Planned

HWAR: Hazard Waste Annual Report

Each year, Illinois hazardous-waste generators tell the Illinois EPA the amounts and kinds of hazardous waste they produced during the previous year. Generators indicate by code the types of wastes produced and the steps they took to manage these wastes. If some or all of these wastes were sent to commercial treatment, storage, and disposal facilities (TSDFs), that information and the identity of each receiving facility also are submitted. Illinois TSDFs likewise report the types and quantities of wastes received from in-state and out-of-state generators; they also report the procedures they used to manage these wastes.

GOVERNMENT RECORDS SEARCHED / DATA CURRENCY TRACKING

Date of Government Version: 12/31/2019
Date Data Arrived at EDR: 05/11/2021
Date Made Active in Reports: 08/02/2021
Number of Days to Update: 83

Source: Illinois EPA
Telephone: 217-524-3300
Last EDR Contact: 09/27/2022
Next Scheduled EDR Contact: 01/16/2023
Data Release Frequency: Annually

IMPDMNT: Surface Impoundment Inventory

Statewide inventory of industrial, municipal, mining, oil & gas, and large agricultural impoundment. This study was conducted by the Illinois EPA to assess potential for contamination of shallow aquifers. This was a one-time study. Although many of the impoundments may no longer be present, the sites may be contaminated.

Date of Government Version: 12/31/1980
Date Data Arrived at EDR: 03/08/2002
Date Made Active in Reports: 06/03/2002
Number of Days to Update: 87

Source: Illinois Waste Management & Research Center
Telephone: 217-333-8940
Last EDR Contact: 05/12/2022
Next Scheduled EDR Contact: 08/22/2022
Data Release Frequency: No Update Planned

NPDES: A Listing of Active Permits

A listing of facilities currently active in the state. The types of permits are public, private, federal and state.

Date of Government Version: 04/16/2014
Date Data Arrived at EDR: 04/18/2014
Date Made Active in Reports: 05/20/2014
Number of Days to Update: 32

Source: Illinois EPA
Telephone: 217-782-0610
Last EDR Contact: 09/21/2022
Next Scheduled EDR Contact: 01/10/2023
Data Release Frequency: Varies

PIMW: Potentially Infectious Medical Waste

Potentially Infectious Medical Waste (PIMW) is waste generated in connection with the diagnosis, treatment (i.e., provision of medical services), or immunization of human beings or animals; research pertaining to the provision of medical services; or the provision or testing of biologicals.

Date of Government Version: 05/13/2022
Date Data Arrived at EDR: 06/15/2022
Date Made Active in Reports: 08/31/2022
Number of Days to Update: 77

Source: Illinois EPA
Telephone: 217-524-3289
Last EDR Contact: 09/09/2022
Next Scheduled EDR Contact: 12/26/2022
Data Release Frequency: Varies

TIER 2: Tier 2 Information Listing

A listing of facilities which store or manufacture hazardous materials and submit a chemical inventory report.

Date of Government Version: 12/31/2021
Date Data Arrived at EDR: 08/08/2022
Date Made Active in Reports: 10/24/2022
Number of Days to Update: 77

Source: Illinois Emergency Management Agency
Telephone: 217-785-9860
Last EDR Contact: 08/08/2022
Next Scheduled EDR Contact: 11/21/2022
Data Release Frequency: Annually

UIC: Underground Injection Wells

Injection wells are used for disposal of fluids by "injection" into the subsurface. The construction of injection wells range from very technical designs with twenty-four hour monitoring to simply a hole dug in the ground to control runoff. As a result of this diversity, the UIC Program divides injection wells into five different classes.

Date of Government Version: 08/30/2021
Date Data Arrived at EDR: 12/15/2021
Date Made Active in Reports: 03/01/2022
Number of Days to Update: 76

Source: Illinois EPA
Telephone: 217-782-9878
Last EDR Contact: 08/09/2022
Next Scheduled EDR Contact: 11/28/2022
Data Release Frequency: Semi-Annually

PCS INACTIVE: Listing of Inactive PCS Permits

An inactive permit is a facility that has shut down or is no longer discharging.

GOVERNMENT RECORDS SEARCHED / DATA CURRENCY TRACKING

Date of Government Version: 11/05/2014
Date Data Arrived at EDR: 01/06/2015
Date Made Active in Reports: 05/06/2015
Number of Days to Update: 120

Source: EPA
Telephone: 202-564-2496
Last EDR Contact: 09/28/2022
Next Scheduled EDR Contact: 01/16/2023
Data Release Frequency: Semi-Annually

PCS: Permit Compliance System

PCS is a computerized management information system that contains data on National Pollutant Discharge Elimination System (NPDES) permit holding facilities. PCS tracks the permit, compliance, and enforcement status of NPDES facilities.

Date of Government Version: 07/14/2011
Date Data Arrived at EDR: 08/05/2011
Date Made Active in Reports: 09/29/2011
Number of Days to Update: 55

Source: EPA, Office of Water
Telephone: 202-564-2496
Last EDR Contact: 09/28/2022
Next Scheduled EDR Contact: 01/16/2023
Data Release Frequency: Semi-Annually

PCS ENF: Enforcement data

No description is available for this data

Date of Government Version: 12/31/2014
Date Data Arrived at EDR: 02/05/2015
Date Made Active in Reports: 03/06/2015
Number of Days to Update: 29

Source: EPA
Telephone: 202-564-2497
Last EDR Contact: 09/28/2022
Next Scheduled EDR Contact: 01/16/2023
Data Release Frequency: Varies

MINES MRDS: Mineral Resources Data System Mineral Resources Data System

Date of Government Version: 04/06/2018
Date Data Arrived at EDR: 10/21/2019
Date Made Active in Reports: 10/24/2019
Number of Days to Update: 3

Source: USGS
Telephone: 703-648-6533
Last EDR Contact: 08/17/2022
Next Scheduled EDR Contact: 12/05/2022
Data Release Frequency: Varies

EDR HIGH RISK HISTORICAL RECORDS

EDR Exclusive Records

EDR MGP: EDR Proprietary Manufactured Gas Plants

The EDR Proprietary Manufactured Gas Plant Database includes records of coal gas plants (manufactured gas plants) compiled by EDR's researchers. Manufactured gas sites were used in the United States from the 1800's to 1950's to produce a gas that could be distributed and used as fuel. These plants used whale oil, rosin, coal, or a mixture of coal, oil, and water that also produced a significant amount of waste. Many of the byproducts of the gas production, such as coal tar (oily waste containing volatile and non-volatile chemicals), sludges, oils and other compounds are potentially hazardous to human health and the environment. The byproduct from this process was frequently disposed of directly at the plant site and can remain or spread slowly, serving as a continuous source of soil and groundwater contamination.

Date of Government Version: N/A
Date Data Arrived at EDR: N/A
Date Made Active in Reports: N/A
Number of Days to Update: N/A

Source: EDR, Inc.
Telephone: N/A
Last EDR Contact: N/A
Next Scheduled EDR Contact: N/A
Data Release Frequency: No Update Planned

EDR Hist Auto: EDR Exclusive Historical Auto Stations

EDR has searched selected national collections of business directories and has collected listings of potential gas station/filling station/service station sites that were available to EDR researchers. EDR's review was limited to those categories of sources that might, in EDR's opinion, include gas station/filling station/service station establishments. The categories reviewed included, but were not limited to gas, gas station, gasoline station, filling station, auto, automobile repair, auto service station, service station, etc. This database falls within a category of information EDR classifies as "High Risk Historical Records", or HRHR. EDR's HRHR effort presents unique and sometimes proprietary data about past sites and operations that typically create environmental concerns, but may not show up in current government records searches.

GOVERNMENT RECORDS SEARCHED / DATA CURRENCY TRACKING

Date of Government Version: N/A
Date Data Arrived at EDR: N/A
Date Made Active in Reports: N/A
Number of Days to Update: N/A

Source: EDR, Inc.
Telephone: N/A
Last EDR Contact: N/A
Next Scheduled EDR Contact: N/A
Data Release Frequency: Varies

EDR Hist Cleaner: EDR Exclusive Historical Cleaners

EDR has searched selected national collections of business directories and has collected listings of potential dry cleaner sites that were available to EDR researchers. EDR's review was limited to those categories of sources that might, in EDR's opinion, include dry cleaning establishments. The categories reviewed included, but were not limited to dry cleaners, cleaners, laundry, laundromat, cleaning/laundry, wash & dry etc. This database falls within a category of information EDR classifies as "High Risk Historical Records", or HRHR. EDR's HRHR effort presents unique and sometimes proprietary data about past sites and operations that typically create environmental concerns, but may not show up in current government records searches.

Date of Government Version: N/A
Date Data Arrived at EDR: N/A
Date Made Active in Reports: N/A
Number of Days to Update: N/A

Source: EDR, Inc.
Telephone: N/A
Last EDR Contact: N/A
Next Scheduled EDR Contact: N/A
Data Release Frequency: Varies

EDR RECOVERED GOVERNMENT ARCHIVES

Exclusive Recovered Govt. Archives

RGA HWS: Recovered Government Archive State Hazardous Waste Facilities List

The EDR Recovered Government Archive State Hazardous Waste database provides a list of SHWS incidents derived from historical databases and includes many records that no longer appear in current government lists. Compiled from Records formerly available from the Department of Natural Resources in Illinois.

Date of Government Version: N/A
Date Data Arrived at EDR: 07/01/2013
Date Made Active in Reports: 12/30/2013
Number of Days to Update: 182

Source: Department of Natural Resources
Telephone: N/A
Last EDR Contact: 06/01/2012
Next Scheduled EDR Contact: N/A
Data Release Frequency: Varies

RGA LF: Recovered Government Archive Solid Waste Facilities List

The EDR Recovered Government Archive Landfill database provides a list of landfills derived from historical databases and includes many records that no longer appear in current government lists. Compiled from Records formerly available from the Illinois Environmental Protection Agency in Illinois.

Date of Government Version: N/A
Date Data Arrived at EDR: 07/01/2013
Date Made Active in Reports: 01/10/2014
Number of Days to Update: 193

Source: Illinois Environmental Protection Agency
Telephone: N/A
Last EDR Contact: 06/01/2012
Next Scheduled EDR Contact: N/A
Data Release Frequency: Varies

RGA LUST: Recovered Government Archive Leaking Underground Storage Tank

The EDR Recovered Government Archive Leaking Underground Storage Tank database provides a list of LUST incidents derived from historical databases and includes many records that no longer appear in current government lists. Compiled from Records formerly available from the Illinois Environmental Protection Agency in Illinois.

Date of Government Version: N/A
Date Data Arrived at EDR: 07/01/2013
Date Made Active in Reports: 12/30/2013
Number of Days to Update: 182

Source: Illinois Environmental Protection Agency
Telephone: N/A
Last EDR Contact: 06/01/2012
Next Scheduled EDR Contact: N/A
Data Release Frequency: Varies

GOVERNMENT RECORDS SEARCHED / DATA CURRENCY TRACKING

COUNTY RECORDS

COOK COUNTY:

CHICAGO ASBESTOS: CDPH Asbestos and Demolition Notification Listing

Notices of Intent (NOI) for demolition and asbestos abatement per Chapter 11-4 Article XVIII of the Municipal Code (see American Legal Publishing Corporation) submitted to the Department of Environment (DOE) for work started January, 1993 to December 31, 2011 or submitted to the Department of Public Health (CDPH) for work beginning on or after January 1, 2012. On January 1, 2012, the DOE was disbanded and all its inspection, permitting, and enforcement authorities were transferred to the CDPH.

Date of Government Version: 06/08/2022	Source: Chicago Department of Public Health
Date Data Arrived at EDR: 06/14/2022	Telephone: 312-747-9884
Date Made Active in Reports: 08/31/2022	Last EDR Contact: 09/12/2022
Number of Days to Update: 78	Next Scheduled EDR Contact: 12/26/2022
	Data Release Frequency: Varies

CHICAGO COMPLAINTS: CDPH Environmental Complaints Listing

Environmental complaints received by the Department of Environment (DOE) from January 1993 to December 31, 2011 and by the Department of Public Health (CDPH) since January 1, 2012. On January 1, 2012, the DOE was disbanded and all its inspection, permitting, and enforcement authorities were transferred to the CDPH.

Date of Government Version: 06/08/2022	Source: Chicago Department of Public Health
Date Data Arrived at EDR: 06/14/2022	Telephone: 312-747-9884
Date Made Active in Reports: 08/31/2022	Last EDR Contact: 09/12/2022
Number of Days to Update: 78	Next Scheduled EDR Contact: 12/26/2022
	Data Release Frequency: Varies

CHICAGO ENF: CDPH Environmental Enforcement Listing

Municipal and State code violation notices issued by the Department of Environment (DOE) from January, 1993 to December 31, 2012 and by the Department of Public Health (CDPH) Permitting and Inspections unit since January 1, 2012. On January 1, 2012, the DOE was disbanded and all its inspection, permitting, and enforcement authorities were transferred to the CDPH.

Date of Government Version: 06/08/2022	Source: Chicago Department of Public Health
Date Data Arrived at EDR: 06/14/2022	Telephone: 312-747-9884
Date Made Active in Reports: 08/31/2022	Last EDR Contact: 09/12/2022
Number of Days to Update: 78	Next Scheduled EDR Contact: 12/26/2022
	Data Release Frequency: Varies

CHICAGO INSPECT: CDPH Environmental Inspections Listing

Inspections conducted by the Department of Environment (DOE) from April, 1997 to December 31, 2011 and by the Department of Public Health (CDPH) since January 1, 2012. On January 1, 2012, the Department of Environment was disbanded and all its inspection, permitting, and enforcement authorities were transferred to the CDPH.

Date of Government Version: 06/08/2022	Source: Chicago Department of Public Health
Date Data Arrived at EDR: 06/14/2022	Telephone: 312-747-9884
Date Made Active in Reports: 08/31/2022	Last EDR Contact: 09/12/2022
Number of Days to Update: 78	Next Scheduled EDR Contact: 12/26/2022
	Data Release Frequency: Varies

CHICAGO PERMITS: CDPH Environmental Permits Listing

Permits issued by the Department of Environment (DOE) from January 1993 to December 31, 2011 and by the Department of Public Health (CDPH) since January 1, 2012. This dataset also includes tank permits issued by CDPH on behalf of the Office of the Illinois State Fire Marshall (OSFM). On January 1, 2012, the DOE was disbanded and all its inspection, permitting, and enforcement authorities were transferred to the CDPH.

Date of Government Version: 06/08/2022	Source: Chicago Department of Public Health
Date Data Arrived at EDR: 06/14/2022	Telephone: 312-747-9884
Date Made Active in Reports: 08/31/2022	Last EDR Contact: 09/12/2022
Number of Days to Update: 78	Next Scheduled EDR Contact: 12/26/2022
	Data Release Frequency: Varies

GOVERNMENT RECORDS SEARCHED / DATA CURRENCY TRACKING

CHICAGO TANKS: CDPH Storage Tanks Listing

This dataset contains Aboveground Storage Tank (AST) and Underground Storage Tank (UST) information from the Department of Public Health's (CDPH) Tank Asset Database. The Tank Asset Database contains tank information from CDPH AST and UST permit applications as well as UST records imported from the historic Department of Environment (DOE) database. This dataset also includes AST records from the historic DOE and pre-1992 UST records from the Building Department.

Date of Government Version: 06/08/2022	Source: Department of Public Health
Date Data Arrived at EDR: 06/14/2022	Telephone: 312-747-2374
Date Made Active in Reports: 08/31/2022	Last EDR Contact: 09/12/2022
Number of Days to Update: 78	Next Scheduled EDR Contact: 12/26/2022
	Data Release Frequency: Quarterly

OTHER DATABASE(S)

Depending on the geographic area covered by this report, the data provided in these specialty databases may or may not be complete. For example, the existence of wetlands information data in a specific report does not mean that all wetlands in the area covered by the report are included. Moreover, the absence of any reported wetlands information does not necessarily mean that wetlands do not exist in the area covered by the report.

CT MANIFEST: Hazardous Waste Manifest Data

Facility and manifest data. Manifest is a document that lists and tracks hazardous waste from the generator through transporters to a tsd facility.

Date of Government Version: 08/08/2022	Source: Department of Energy & Environmental Protection
Date Data Arrived at EDR: 08/08/2022	Telephone: 860-424-3375
Date Made Active in Reports: 10/21/2022	Last EDR Contact: 08/08/2022
Number of Days to Update: 74	Next Scheduled EDR Contact: 11/21/2022
	Data Release Frequency: No Update Planned

NJ MANIFEST: Manifest Information

Hazardous waste manifest information.

Date of Government Version: 12/31/2018	Source: Department of Environmental Protection
Date Data Arrived at EDR: 04/10/2019	Telephone: N/A
Date Made Active in Reports: 05/16/2019	Last EDR Contact: 10/03/2022
Number of Days to Update: 36	Next Scheduled EDR Contact: 01/16/2023
	Data Release Frequency: Annually

NY MANIFEST: Facility and Manifest Data

Manifest is a document that lists and tracks hazardous waste from the generator through transporters to a TSD facility.

Date of Government Version: 01/01/2019	Source: Department of Environmental Conservation
Date Data Arrived at EDR: 10/29/2021	Telephone: 518-402-8651
Date Made Active in Reports: 01/19/2022	Last EDR Contact: 07/29/2022
Number of Days to Update: 82	Next Scheduled EDR Contact: 11/07/2022
	Data Release Frequency: Quarterly

PA MANIFEST: Manifest Information

Hazardous waste manifest information.

Date of Government Version: 06/30/2018	Source: Department of Environmental Protection
Date Data Arrived at EDR: 07/19/2019	Telephone: 717-783-8990
Date Made Active in Reports: 09/10/2019	Last EDR Contact: 10/05/2022
Number of Days to Update: 53	Next Scheduled EDR Contact: 01/23/2023
	Data Release Frequency: Annually

GOVERNMENT RECORDS SEARCHED / DATA CURRENCY TRACKING

RI MANIFEST: Manifest information

Hazardous waste manifest information

Date of Government Version: 12/31/2020
Date Data Arrived at EDR: 11/30/2021
Date Made Active in Reports: 02/18/2022
Number of Days to Update: 80

Source: Department of Environmental Management
Telephone: 401-222-2797
Last EDR Contact: 08/10/2022
Next Scheduled EDR Contact: 11/28/2022
Data Release Frequency: Annually

WI MANIFEST: Manifest Information

Hazardous waste manifest information.

Date of Government Version: 05/31/2018
Date Data Arrived at EDR: 06/19/2019
Date Made Active in Reports: 09/03/2019
Number of Days to Update: 76

Source: Department of Natural Resources
Telephone: N/A
Last EDR Contact: 08/29/2022
Next Scheduled EDR Contact: 12/19/2022
Data Release Frequency: Annually

Oil/Gas Pipelines

Source: Endeavor Business Media

Petroleum Bundle (Crude Oil, Refined Products, Petrochemicals, Gas Liquids (LPG/NGL), and Specialty Gases (Miscellaneous)) N = Natural Gas Bundle (Natural Gas, Gas Liquids (LPG/NGL), and Specialty Gases (Miscellaneous)). This map includes information copyrighted by Endeavor Business Media. This information is provided on a best effort basis and Endeavor Business Media does not guarantee its accuracy nor warrant its fitness for any particular purpose. Such information has been reprinted with the permission of Endeavor Business Media.

Electric Power Transmission Line Data

Source: Endeavor Business Media

This map includes information copyrighted by Endeavor Business Media. This information is provided on a best effort basis and Endeavor Business Media does not guarantee its accuracy nor warrant its fitness for any particular purpose. Such information has been reprinted with the permission of Endeavor Business Media.

Sensitive Receptors: There are individuals deemed sensitive receptors due to their fragile immune systems and special sensitivity to environmental discharges. These sensitive receptors typically include the elderly, the sick, and children. While the location of all sensitive receptors cannot be determined, EDR indicates those buildings and facilities - schools, daycares, hospitals, medical centers, and nursing homes - where individuals who are sensitive receptors are likely to be located.

AHA Hospitals:

Source: American Hospital Association, Inc.
Telephone: 312-280-5991

The database includes a listing of hospitals based on the American Hospital Association's annual survey of hospitals.

Medical Centers: Provider of Services Listing

Source: Centers for Medicare & Medicaid Services
Telephone: 410-786-3000

A listing of hospitals with Medicare provider number, produced by Centers of Medicare & Medicaid Services, a federal agency within the U.S. Department of Health and Human Services.

Nursing Homes

Source: National Institutes of Health
Telephone: 301-594-6248

Information on Medicare and Medicaid certified nursing homes in the United States.

Public Schools

Source: National Center for Education Statistics
Telephone: 202-502-7300

The National Center for Education Statistics' primary database on elementary and secondary public education in the United States. It is a comprehensive, annual, national statistical database of all public elementary and secondary schools and school districts, which contains data that are comparable across all states.

Private Schools

Source: National Center for Education Statistics
Telephone: 202-502-7300

The National Center for Education Statistics' primary database on private school locations in the United States.

GOVERNMENT RECORDS SEARCHED / DATA CURRENCY TRACKING

Daycare Centers: Homes & Centers Listing
Source: Department of Children & Family Services
Telephone: 312-814-4150

Flood Zone Data: This data was obtained from the Federal Emergency Management Agency (FEMA). It depicts 100-year and 500-year flood zones as defined by FEMA. It includes the National Flood Hazard Layer (NFHL) which incorporates Flood Insurance Rate Map (FIRM) data and Q3 data from FEMA in areas not covered by NFHL.

Source: FEMA
Telephone: 877-336-2627
Date of Government Version: 2003, 2015

NWI: National Wetlands Inventory. This data, available in select counties across the country, was obtained by EDR in 2002, 2005, 2010 and 2015 from the U.S. Fish and Wildlife Service.

State Wetlands Data: Wetland Inventory
Source: Illinois State Geological Survey
Telephone: 217-333-4747

Current USGS 7.5 Minute Topographic Map
Source: U.S. Geological Survey

STREET AND ADDRESS INFORMATION

© 2015 TomTom North America, Inc. All rights reserved. This material is proprietary and the subject of copyright protection and other intellectual property rights owned by or licensed to Tele Atlas North America, Inc. The use of this material is subject to the terms of a license agreement. You will be held liable for any unauthorized copying or disclosure of this material.

GEOCHECK[®] - PHYSICAL SETTING SOURCE ADDENDUM

TARGET PROPERTY ADDRESS

VACANT LAND
11201-19 S. MICHIGAN AVE.
CHICAGO, IL 60628

TARGET PROPERTY COORDINATES

Latitude (North):	41.69048 - 41° 41' 25.73"
Longitude (West):	87.620626 - 87° 37' 14.25"
Universal Transverse Mercator:	Zone 16
UTM X (Meters):	448351.4
UTM Y (Meters):	4615384.5
Elevation:	603 ft. above sea level

USGS TOPOGRAPHIC MAP

Target Property Map:	10736426 LAKE CALUMET, IL
Version Date:	2018
West Map:	10736424 BLUE ISLAND, IL
Version Date:	2018

EDR's GeoCheck Physical Setting Source Addendum is provided to assist the environmental professional in forming an opinion about the impact of potential contaminant migration.

Assessment of the impact of contaminant migration generally has two principle investigative components:

1. Groundwater flow direction, and
2. Groundwater flow velocity.

Groundwater flow direction may be impacted by surface topography, hydrology, hydrogeology, characteristics of the soil, and nearby wells. Groundwater flow velocity is generally impacted by the nature of the geologic strata.

GEOCHECK® - PHYSICAL SETTING SOURCE SUMMARY

GROUNDWATER FLOW DIRECTION INFORMATION

Groundwater flow direction for a particular site is best determined by a qualified environmental professional using site-specific well data. If such data is not reasonably ascertainable, it may be necessary to rely on other sources of information, such as surface topographic information, hydrologic information, hydrogeologic data collected on nearby properties, and regional groundwater flow information (from deep aquifers).

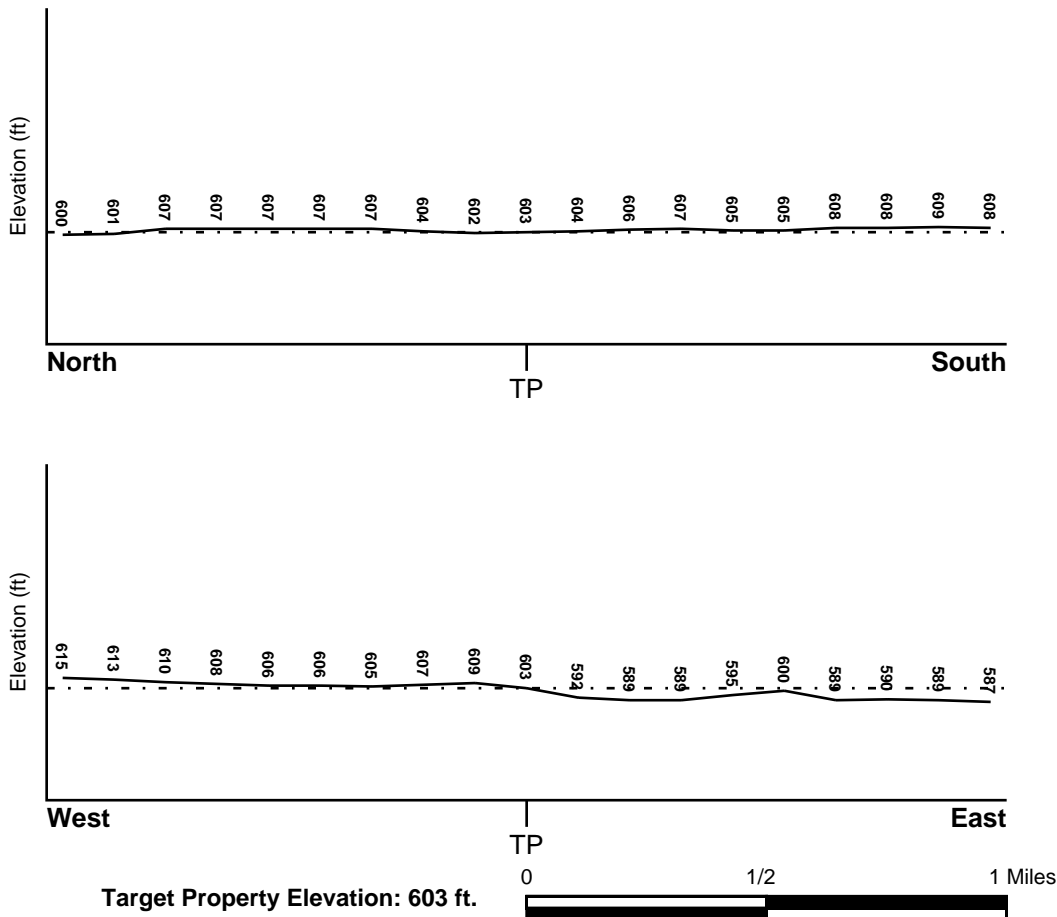
TOPOGRAPHIC INFORMATION

Surface topography may be indicative of the direction of surficial groundwater flow. This information can be used to assist the environmental professional in forming an opinion about the impact of nearby contaminated properties or, should contamination exist on the target property, what downgradient sites might be impacted.

TARGET PROPERTY TOPOGRAPHY

General Topographic Gradient: General East

SURROUNDING TOPOGRAPHY: ELEVATION PROFILES



Source: Topography has been determined from the USGS 7.5' Digital Elevation Model and should be evaluated on a relative (not an absolute) basis. Relative elevation information between sites of close proximity should be field verified.

GEOCHECK® - PHYSICAL SETTING SOURCE SUMMARY

HYDROLOGIC INFORMATION

Surface water can act as a hydrologic barrier to groundwater flow. Such hydrologic information can be used to assist the environmental professional in forming an opinion about the impact of nearby contaminated properties or, should contamination exist on the target property, what downgradient sites might be impacted.

Refer to the Physical Setting Source Map following this summary for hydrologic information (major waterways and bodies of water).

FEMA FLOOD ZONE

<u>Flood Plain Panel at Target Property</u>	<u>FEMA Source Type</u>
17031C0655J	FEMA FIRM Flood data
<u>Additional Panels in search area:</u>	<u>FEMA Source Type</u>
1700740120B	FEMA Q3 Flood data
17031C0645J	FEMA FIRM Flood data
17031C0661J	FEMA FIRM Flood data

NATIONAL WETLAND INVENTORY

<u>NWI Quad at Target Property</u>	<u>NWI Electronic Data Coverage</u>
LAKE CALUMET	YES - refer to the Overview Map and Detail Map

HYDROGEOLOGIC INFORMATION

Hydrogeologic information obtained by installation of wells on a specific site can often be an indicator of groundwater flow direction in the immediate area. Such hydrogeologic information can be used to assist the environmental professional in forming an opinion about the impact of nearby contaminated properties or, should contamination exist on the target property, what downgradient sites might be impacted.

Site-Specific Hydrogeological Data*:

Search Radius:	1.25 miles
Status:	Not found

AQUIFLOW®

Search Radius: 1.000 Mile.

EDR has developed the AQUIFLOW Information System to provide data on the general direction of groundwater flow at specific points. EDR has reviewed reports submitted by environmental professionals to regulatory authorities at select sites and has extracted the date of the report, groundwater flow direction as determined hydrogeologically, and the depth to water table.

<u>MAP ID</u>	<u>LOCATION FROM TP</u>	<u>GENERAL DIRECTION GROUNDWATER FLOW</u>
6	1/2 - 1 Mile ENE	Not Reported
1G	1/2 - 1 Mile ENE	Not Reported

For additional site information, refer to Physical Setting Source Map Findings.

GEOCHECK® - PHYSICAL SETTING SOURCE SUMMARY

GROUNDWATER FLOW VELOCITY INFORMATION

Groundwater flow velocity information for a particular site is best determined by a qualified environmental professional using site specific geologic and soil strata data. If such data are not reasonably ascertainable, it may be necessary to rely on other sources of information, including geologic age identification, rock stratigraphic unit and soil characteristics data collected on nearby properties and regional soil information. In general, contaminant plumes move more quickly through sandy-gravelly types of soils than silty-clayey types of soils.

GEOLOGIC INFORMATION IN GENERAL AREA OF TARGET PROPERTY

Geologic information can be used by the environmental professional in forming an opinion about the relative speed at which contaminant migration may be occurring.

ROCK STRATIGRAPHIC UNIT

Era: Paleozoic
System: Silurian
Series: Middle Silurian (Niagoaran)
Code: S2 *(decoded above as Era, System & Series)*

GEOLOGIC AGE IDENTIFICATION

Category: Stratified Sequence

Geologic Age and Rock Stratigraphic Unit Source: P.G. Schruben, R.E. Arndt and W.J. Bawiec, Geology of the Conterminous U.S. at 1:2,500,000 Scale - a digital representation of the 1974 P.B. King and H.M. Beikman Map, USGS Digital Data Series DDS - 11 (1994).

DOMINANT SOIL COMPOSITION IN GENERAL AREA OF TARGET PROPERTY

The U.S. Department of Agriculture's (USDA) Soil Conservation Service (SCS) leads the National Cooperative Soil Survey (NCSS) and is responsible for collecting, storing, maintaining and distributing soil survey information for privately owned lands in the United States. A soil map in a soil survey is a representation of soil patterns in a landscape. Soil maps for STATSGO are compiled by generalizing more detailed (SSURGO) soil survey maps. The following information is based on Soil Conservation Service STATSGO data.

Soil Component Name: URBANLAND

Soil Surface Texture: variable

Hydrologic Group: Not reported

Soil Drainage Class: Not reported

Hydric Status: Soil does not meet the requirements for a hydric soil.

Corrosion Potential - Uncoated Steel: Not Reported

Depth to Bedrock Min: > 0 inches

Depth to Bedrock Max: > 0 inches

GEOCHECK® - PHYSICAL SETTING SOURCE SUMMARY

Soil Layer Information							
Layer	Boundary		Soil Texture Class	Classification		Permeability Rate (in/hr)	Soil Reaction (pH)
	Upper	Lower		AASHTO Group	Unified Soil		
1	0 inches	60 inches	variable	Not reported	Not reported	Max: 0.00 Min: 0.00	Max: 0.00 Min: 0.00

OTHER SOIL TYPES IN AREA

Based on Soil Conservation Service STATSGO data, the following additional subordinant soil types may appear within the general area of target property.

Soil Surface Textures: fine sand
 fine sandy loam
 silty clay loam
 loamy fine sand

Surficial Soil Types: fine sand
 fine sandy loam
 silty clay loam
 loamy fine sand

Shallow Soil Types: No Other Soil Types

Deeper Soil Types: sand
 fine sand
 loamy sand
 silty clay loam

LOCAL / REGIONAL WATER AGENCY RECORDS

EDR Local/Regional Water Agency records provide water well information to assist the environmental professional in assessing sources that may impact ground water flow direction, and in forming an opinion about the impact of contaminant migration on nearby drinking water wells.

WELL SEARCH DISTANCE INFORMATION

<u>DATABASE</u>	<u>SEARCH DISTANCE (miles)</u>
Federal USGS	1.000
Federal FRDS PWS	Nearest PWS within 1 mile
State Database	1.000

FEDERAL USGS WELL INFORMATION

<u>MAP ID</u>	<u>WELL ID</u>	<u>LOCATION FROM TP</u>

GEOCHECK® - PHYSICAL SETTING SOURCE SUMMARY

FEDERAL USGS WELL INFORMATION

<u>MAP ID</u>	<u>WELL ID</u>	<u>LOCATION FROM TP</u>
A1	USGS40000298926	1/8 - 1/4 Mile ENE
A2	USGS40000298927	1/4 - 1/2 Mile ENE
5	USGS40000298920	1/2 - 1 Mile ESE

FEDERAL FRDS PUBLIC WATER SUPPLY SYSTEM INFORMATION

<u>MAP ID</u>	<u>WELL ID</u>	<u>LOCATION FROM TP</u>
No PWS System Found		

Note: PWS System location is not always the same as well location.

STATE DATABASE WELL INFORMATION

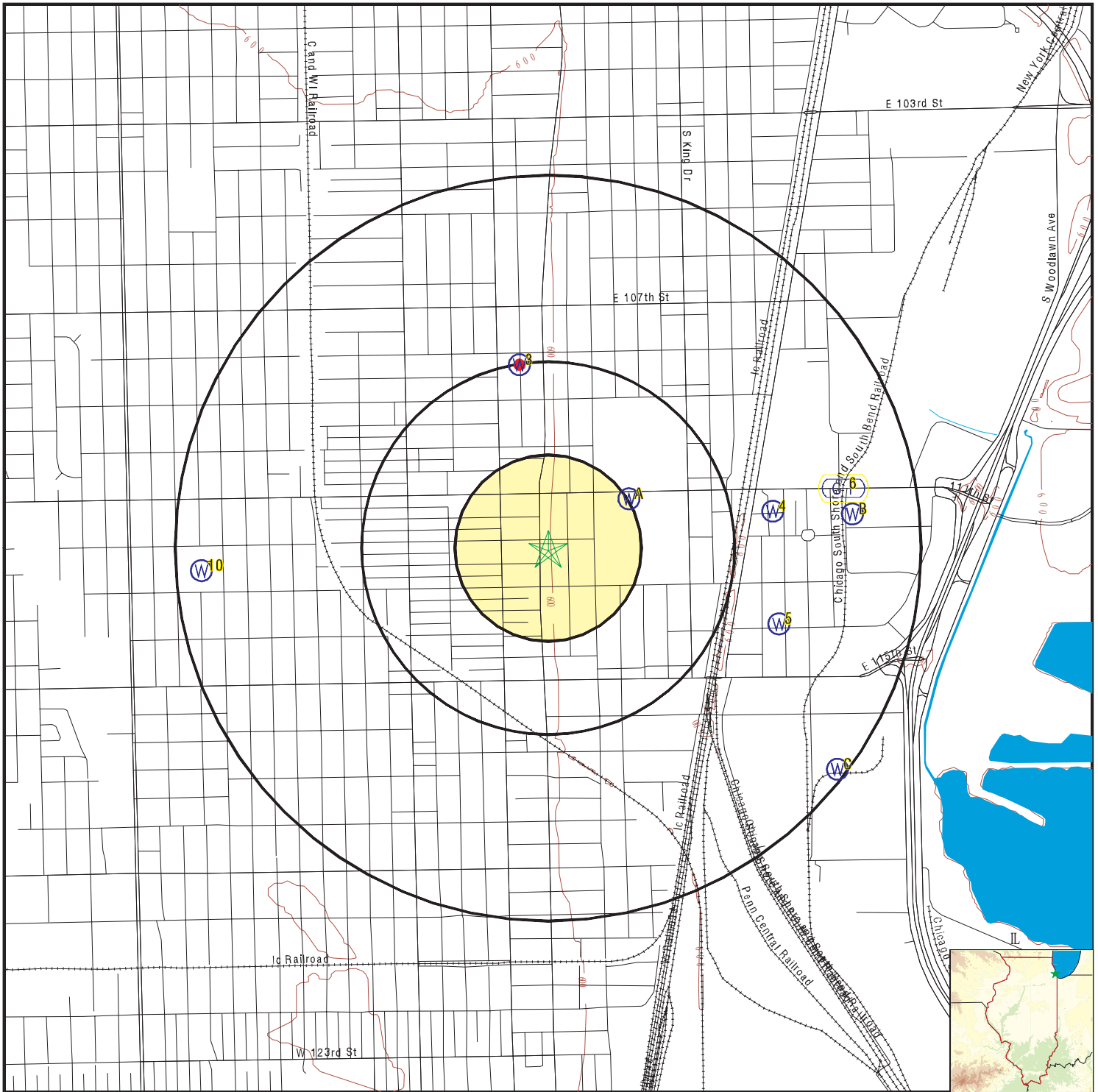
<u>MAP ID</u>	<u>WELL ID</u>	<u>LOCATION FROM TP</u>
3	ILSG30000041778	1/4 - 1/2 Mile North
4	ILSG30000048174	1/2 - 1 Mile East
B7	ILSG30000042702	1/2 - 1 Mile East
B8	ILSG30000042703	1/2 - 1 Mile East
B9	ILSG30000042704	1/2 - 1 Mile East
10	ILSG30000039242	1/2 - 1 Mile West
C11	ILSG30000033154	1/2 - 1 Mile SE
C12	ILSG30000033157	1/2 - 1 Mile SE

OTHER STATE DATABASE INFORMATION

STATE OIL/GAS WELL INFORMATION

<u>MAP ID</u>	<u>WELL ID</u>	<u>LOCATION FROM TP</u>
1	ILOG20000194161	1/4 - 1/2 Mile North

PHYSICAL SETTING SOURCE MAP - 7161923.2s



- County Boundary
- Major Roads
- Contour Lines
- Earthquake epicenter, Richter 5 or greater
- Water Wells
- Public Water Supply Wells
- Cluster of Multiple Icons

- Groundwater Flow Direction
- Indeterminate Groundwater Flow at Location
- Groundwater Flow Varies at Location
- Closest Hydrogeological Data
- Oil, gas or related wells

SITE NAME: Vacant Land
 ADDRESS: 11201-19 S. Michigan Ave.
 Chicago IL 60628
 LAT/LONG: 41.69048 / 87.620626

CLIENT: Brecheisen Engineering Inc.
 CONTACT: Thomas Brecheisen
 INQUIRY #: 7161923.2s
 DATE: October 28, 2022 9:18 am

GEOCHECK® - PHYSICAL SETTING SOURCE MAP FINDINGS

Map ID
Direction
Distance
Elevation

Database EDR ID Number

A1
ENE
1/8 - 1/4 Mile
Lower

FED USGS USGS40000298926

Organization ID:	USGS-IL	Organization Name:	USGS Illinois Water Science Center
Monitor Location:	iws well at palmer park	Type:	Well
Description:	s80 wrir 95-4253	HUC:	07120003
Drainage Area:	Not Reported	Drainage Area Units:	Not Reported
Contrib Drainage Area:	Not Reported	Contrib Drainage Area Unts:	Not Reported
Aquifer:	Silurian-Devonian aquifers		
Formation Type:	Niagaran Series	Aquifer Type:	Confined single aquifer
Construction Date:	Not Reported	Well Depth:	77
Well Depth Units:	ft	Well Hole Depth:	77
Well Hole Depth Units:	ft		

Ground water levels,Number of Measurements:	3	Level reading date:	1997-07-10
Feet below surface:	17.40	Feet to sea level:	Not Reported
Note:	Not Reported		

Level reading date:	1993-06-16	Feet below surface:	16.75
Feet to sea level:	Not Reported	Note:	Not Reported

Level reading date:	1992-06-23	Feet below surface:	17.38
Feet to sea level:	Not Reported	Note:	Not Reported

A2
ENE
1/4 - 1/2 Mile
Lower

FED USGS USGS40000298927

Organization ID:	USGS-IL	Organization Name:	USGS Illinois Water Science Center
Monitor Location:	iws well at palmer park	Type:	Well
Description:	see s80 wrir 95-4253	HUC:	07120003
Drainage Area:	Not Reported	Drainage Area Units:	Not Reported
Contrib Drainage Area:	Not Reported	Contrib Drainage Area Unts:	Not Reported
Aquifer:	Silurian-Devonian aquifers		
Formation Type:	Niagaran Series	Aquifer Type:	Confined single aquifer
Construction Date:	Not Reported	Well Depth:	77
Well Depth Units:	ft	Well Hole Depth:	77
Well Hole Depth Units:	ft		

Ground water levels,Number of Measurements:	4	Level reading date:	1997-07-10
Feet below surface:	17.40	Feet to sea level:	Not Reported
Note:	Not Reported		

Level reading date:	1993-06-16	Feet below surface:	1.75
Feet to sea level:	Not Reported	Note:	Not Reported

Level reading date:	1992-06-23	Feet below surface:	17.38
Feet to sea level:	Not Reported	Note:	Not Reported

Level reading date:	1991-05-06	Feet below surface:	18.2
Feet to sea level:	Not Reported	Note:	Not Reported

GEOCHECK® - PHYSICAL SETTING SOURCE MAP FINDINGS

Map ID
 Direction
 Distance
 Elevation

Database EDR ID Number

3

North
1/4 - 1/2 Mile
Higher

IL WELLS ILSG30000041778

Database:	Water Well Records	API #:	120313033300
IL State Water Survey P #:	0	Status:	Observation Well
Well Name:	MSD Chicago-Calumet Sys	Well:	C-78
Driller:	KeiferAssociates	Date Drilled:	1975 228
Elevation:	608	Elevation Reference:	Ground level
Total Depth:	457	Lithologic Formation:	Not Reported
Top of Formation (ft):	0	Bottom of Formation (ft):	0
Pump Flow (gal/min):	0		

4

East
1/2 - 1 Mile
Lower

IL WELLS ILSG30000048174

Database:	Water Well Records	API #:	120313686300
IL State Water Survey P #:	0	Status:	Engineering Test
Well Name:	Pullman Park	Well:	Grid 6
Driller:	IL Environmental Protection Agency		
Date Drilled:	1983 929	Elevation:	0
Elevation Reference:	Not Reported	Total Depth:	15
Lithologic Formation:	Not Reported	Top of Formation (ft):	0
Bottom of Formation (ft):	0	Pump Flow (gal/min):	0

5

ESE
1/2 - 1 Mile
Lower

FED USGS USGS40000298920

Organization ID:	USGS-IL	Organization Name:	USGS Illinois Water Science Center
Monitor Location:	bh27 pullman school	Type:	Well
Description:	Not Reported	HUC:	04040001
Drainage Area:	Not Reported	Drainage Area Units:	Not Reported
Contrib Drainage Area:	Not Reported	Contrib Drainage Area Unts:	Not Reported
Aquifer:	Sand and gravel aquifers (glaciated regions)		
Formation Type:	Sand Clay (Holocene and/or Pleistocene)		
Aquifer Type:	Unconfined single aquifer	Construction Date:	19930518
Well Depth:	21	Well Depth Units:	ft
Well Hole Depth:	21	Well Hole Depth Units:	ft

Ground water levels, Number of Measurements:	1	Level reading date:	1993-06-16
Feet below surface:	9.47	Feet to sea level:	Not Reported
Note:	Not Reported		

GEOCHECK® - PHYSICAL SETTING SOURCE MAP FINDINGS

Map ID
Direction
Distance
Elevation

Database EDR ID Number

6 ENE 1/2 - 1 Mile Lower	Site ID: S100530161		AQUIFLOW	61947
	Groundwater Flow: Not Reported			
	Deep Water Depth: Not Reported			
	Average Water Depth: Not Reported			
	Shallow Water Depth: 5.1			
	Current Deep Depth: 10.69			
	Current Average Depth: Not Reported			
	Current Shallow Depth: 4.19			
	Date: 06/30/1997			

B7 East 1/2 - 1 Mile Lower			IL WELLS	ILSG30000042702
Database: Water Well Records	API #: 120313126400			
IL State Water Survey P #: 0	Status: Water Well Monitoring Well			
Well Name: Amoco Oil	Well: MW-4			
Driller: Environmental Constr. Co.	Date Drilled: 1993 5 7			
Elevation: 590	Elevation Reference: Ground level			
Total Depth: 15	Lithologic Formation: clay			
Top of Formation (ft): 7	Bottom of Formation (ft): 10			
Pump Flow (gal/min): 0				

B8 East 1/2 - 1 Mile Lower			IL WELLS	ILSG30000042703
Database: Water Well Records	API #: 120313126500			
IL State Water Survey P #: 0	Status: Water Well Monitoring Well			
Well Name: Amoco Oil	Well: MW-5			
Driller: Environmental Constr. Co.	Date Drilled: 1993 5 7			
Elevation: 590	Elevation Reference: Ground level			
Total Depth: 19	Lithologic Formation: clay			
Top of Formation (ft): 7	Bottom of Formation (ft): 15			
Pump Flow (gal/min): 0				

B9 East 1/2 - 1 Mile Lower			IL WELLS	ILSG30000042704
Database: Water Well Records	API #: 120313126600			
IL State Water Survey P #: 0	Status: Water Well Monitoring Well			
Well Name: Amoco Oil	Well: MW-6			
Driller: Environmental Constr. Co.	Date Drilled: 1993 5 7			
Elevation: 590	Elevation Reference: Ground level			
Total Depth: 21	Lithologic Formation: clay			
Top of Formation (ft): 7	Bottom of Formation (ft): 15			
Pump Flow (gal/min): 0				

GEOCHECK® - PHYSICAL SETTING SOURCE MAP FINDINGS

Map ID
 Direction
 Distance
 Elevation

Database EDR ID Number

10
West
1/2 - 1 Mile
Higher

IL WELLS ILSG30000039242

Database:	Water Well Records	API #:	120312669200
IL State Water Survey P #:	0	Status:	Engineering Test
Well Name:	Fenger High School	Well:	B-B
Driller:	Not Reported	Date Drilled:	0
Elevation:	0	Elevation Reference:	Not Reported
Total Depth:	10	Lithologic Formation:	Not Reported
Top of Formation (ft):	0	Bottom of Formation (ft):	0
Pump Flow (gal/min):	0		

C11
SE
1/2 - 1 Mile
Lower

IL WELLS ILSG30000033154

Database:	Water Well Records	API #:	120310045500
IL State Water Survey P #:	28404	Status:	Water Well
Well Name:	Sherwin Williams	Well:	1
Driller:	Layne Western Co., Inc.	Date Drilled:	1962 7 1
Elevation:	590	Elevation Reference:	Ground level
Total Depth:	420	Lithologic Formation:	Not Reported
Top of Formation (ft):	0	Bottom of Formation (ft):	0
Pump Flow (gal/min):	0		

C12
SE
1/2 - 1 Mile
Lower

IL WELLS ILSG30000033157

Database:	Water Well Records	API #:	120310045800
IL State Water Survey P #:	0	Status:	Water Well
Well Name:	Sherwin-Williams Co.	Well:	Not Reported
Driller:	Layne Western Co., Inc.	Date Drilled:	196210 5
Elevation:	0	Elevation Reference:	Not Reported
Total Depth:	1648	Lithologic Formation:	Not Reported
Top of Formation (ft):	0	Bottom of Formation (ft):	0
Pump Flow (gal/min):	0		

1G
ENE
1/2 - 1 Mile
Lower

AQUIFLOW 61947

Site ID:	S100530161
Groundwater Flow:	Not Reported
Deep Water Depth:	Not Reported
Average Water Depth:	Not Reported
Shallow Water Depth:	5.1
Current Deep Depth:	10.69
Current Average Depth:	Not Reported
Current Shallow Depth:	4.19
Date:	06/30/1997

GEOCHECK® - PHYSICAL SETTING SOURCE MAP FINDINGS

Map ID
Direction
Distance

Database EDR ID Number

1

North

1/4 - 1/2 Mile

OIL_GAS

ILOG20000194161

API #: 120313033300
Well Status: Observation Well
Permit Date: Not Reported
Formation: Fort Atkinson
Well Name: MSD Chicago-Calumet Sys
Elevation: 608
Logs: Not Reported

Date Completed: 28-FEB-75
Permit #: none
Max Depth: 457
Company Name: KeiferAssociates
Well #: C-78
Elevation Reference: GL

GEOCHECK® - PHYSICAL SETTING SOURCE MAP FINDINGS RADON

AREA RADON INFORMATION

State Database: IL Radon

Radon Test Results

Zipcode	Result
60628	2.3
60628	4.4

Federal EPA Radon Zone for COOK County: 2

- Note: Zone 1 indoor average level > 4 pCi/L.
- : Zone 2 indoor average level >= 2 pCi/L and <= 4 pCi/L.
- : Zone 3 indoor average level < 2 pCi/L.

Federal Area Radon Information for Zip Code: 60628

Number of sites tested: 1

Area	Average Activity	% <4 pCi/L	% 4-20 pCi/L	% >20 pCi/L
Living Area - 1st Floor	Not Reported	Not Reported	Not Reported	Not Reported
Living Area - 2nd Floor	Not Reported	Not Reported	Not Reported	Not Reported
Basement	1.000 pCi/L	100%	0%	0%

PHYSICAL SETTING SOURCE RECORDS SEARCHED

TOPOGRAPHIC INFORMATION

USGS 7.5' Digital Elevation Model (DEM)

Source: United States Geologic Survey

EDR acquired the USGS 7.5' Digital Elevation Model in 2002 and updated it in 2006. The 7.5 minute DEM corresponds to the USGS 1:24,000- and 1:25,000-scale topographic quadrangle maps. The DEM provides elevation data with consistent elevation units and projection.

Current USGS 7.5 Minute Topographic Map

Source: U.S. Geological Survey

HYDROLOGIC INFORMATION

Flood Zone Data: This data was obtained from the Federal Emergency Management Agency (FEMA). It depicts 100-year and 500-year flood zones as defined by FEMA. It includes the National Flood Hazard Layer (NFHL) which incorporates Flood Insurance Rate Map (FIRM) data and Q3 data from FEMA in areas not covered by NFHL.

Source: FEMA

Telephone: 877-336-2627

Date of Government Version: 2003, 2015

NWI: National Wetlands Inventory. This data, available in select counties across the country, was obtained by EDR in 2002, 2005, 2010 and 2015 from the U.S. Fish and Wildlife Service.

State Wetlands Data: Wetland Inventory

Source: Illinois State Geological Survey

Telephone: 217-333-4747

HYDROGEOLOGIC INFORMATION

AQUIFLOW^R Information System

Source: EDR proprietary database of groundwater flow information

EDR has developed the AQUIFLOW Information System (AIS) to provide data on the general direction of groundwater flow at specific points. EDR has reviewed reports submitted to regulatory authorities at select sites and has extracted the date of the report, hydrogeologically determined groundwater flow direction and depth to water table information.

GEOLOGIC INFORMATION

Geologic Age and Rock Stratigraphic Unit

Source: P.G. Schruben, R.E. Arndt and W.J. Bawiec, Geology of the Conterminous U.S. at 1:2,500,000 Scale - A digital representation of the 1974 P.B. King and H.M. Beikman Map, USGS Digital Data Series DDS - 11 (1994).

STATSGO: State Soil Geographic Database

Source: Department of Agriculture, Natural Resources Conservation Service (NRCS)

The U.S. Department of Agriculture's (USDA) Natural Resources Conservation Service (NRCS) leads the national Conservation Soil Survey (NCSS) and is responsible for collecting, storing, maintaining and distributing soil survey information for privately owned lands in the United States. A soil map in a soil survey is a representation of soil patterns in a landscape. Soil maps for STATSGO are compiled by generalizing more detailed (SSURGO) soil survey maps.

SSURGO: Soil Survey Geographic Database

Source: Department of Agriculture, Natural Resources Conservation Service (NRCS)

Telephone: 800-672-5559

SSURGO is the most detailed level of mapping done by the Natural Resources Conservation Service, mapping scales generally range from 1:12,000 to 1:63,360. Field mapping methods using national standards are used to construct the soil maps in the Soil Survey Geographic (SSURGO) database. SSURGO digitizing duplicates the original soil survey maps. This level of mapping is designed for use by landowners, townships and county natural resource planning and management.

PHYSICAL SETTING SOURCE RECORDS SEARCHED

LOCAL / REGIONAL WATER AGENCY RECORDS

FEDERAL WATER WELLS

PWS: Public Water Systems

Source: EPA/Office of Drinking Water

Telephone: 202-564-3750

Public Water System data from the Federal Reporting Data System. A PWS is any water system which provides water to at least 25 people for at least 60 days annually. PWSs provide water from wells, rivers and other sources.

PWS ENF: Public Water Systems Violation and Enforcement Data

Source: EPA/Office of Drinking Water

Telephone: 202-564-3750

Violation and Enforcement data for Public Water Systems from the Safe Drinking Water Information System (SDWIS) after August 1995. Prior to August 1995, the data came from the Federal Reporting Data System (FRDS).

USGS Water Wells: USGS National Water Inventory System (NWIS)

This database contains descriptive information on sites where the USGS collects or has collected data on surface water and/or groundwater. The groundwater data includes information on wells, springs, and other sources of groundwater.

OTHER STATE DATABASE INFORMATION

Oil and Gas Wells Listing

Source: Illinois State Geological Survey

Telephone: 217-333-5109

Oil and gas wells location points from the Illinois State Geological Survey database.

Water Well Records

Source: Illinois Geological Survey

Telephone: 217-333-4747

Illinois Private Well Database and PICS (Public, Industrial, Commercial Survey)

Source: Illinois State Water Survey

Telephone: 217-333-9043

Water Well Location Information

Source: Illinois Environmental Protection Agency

Telephone: 217-782-0810

RADON

State Database: IL Radon

Source: Department of Nuclear Safety

Telephone: 217-785-9958

County Radon Results

Area Radon Information

Source: USGS

Telephone: 703-356-4020

The National Radon Database has been developed by the U.S. Environmental Protection Agency (USEPA) and is a compilation of the EPA/State Residential Radon Survey and the National Residential Radon Survey. The study covers the years 1986 - 1992. Where necessary data has been supplemented by information collected at private sources such as universities and research institutions.

EPA Radon Zones

Source: EPA

Telephone: 703-356-4020

Sections 307 & 309 of IRAA directed EPA to list and identify areas of U.S. with the potential for elevated indoor radon levels.

PHYSICAL SETTING SOURCE RECORDS SEARCHED

OTHER

Airport Landing Facilities: Private and public use landing facilities
Source: Federal Aviation Administration, 800-457-6656

Epicenters: World earthquake epicenters, Richter 5 or greater
Source: Department of Commerce, National Oceanic and Atmospheric Administration

Earthquake Fault Lines: The fault lines displayed on EDR's Topographic map are digitized quaternary faultlines, prepared in 1975 by the United State Geological Survey

STREET AND ADDRESS INFORMATION

© 2015 TomTom North America, Inc. All rights reserved. This material is proprietary and the subject of copyright protection and other intellectual property rights owned by or licensed to Tele Atlas North America, Inc. The use of this material is subject to the terms of a license agreement. You will be held liable for any unauthorized copying or disclosure of this material.

APPENDIX G

Interview Documentation



Phase I Environmental Site Assessment Questionnaire

Please answer the following questions (Yes, No, or Unknown) to the best of your knowledge. If necessary, elaborate in the space provided. A copy of the completed questionnaire will be included in the Phase I Environmental Site Assessment Report as information obtained through interviews.

1. Is the *subject property* used for an industrial use?
Yes No Unknown

2. Is any *adjoining property* used for an industrial use?
Yes No Unknown

3. Did you observe evidence or do you have any prior knowledge that that the *subject property* has been used for an industrial use in the past?
Yes No Unknown

4. Did you observe evidence or do you have any prior knowledge that any *adjoining property* has been used for an industrial use in the past?
Yes No Unknown

5. Is the *subject property* used as a gasoline station, motor repair facility, commercial printing facility, dry cleaners, photo developing laboratory, junkyard or landfill, or as a waste treatment storage, disposal, processing, or recycling facility (if applicable, identify which)?
Yes No Unknown

6. Is any *adjoining property* used as a gasoline station, motor repair facility, commercial printing facility, dry cleaners, photo developing laboratory, junkyard or landfill, or as a waste treatment storage, disposal, processing, or recycling facility (if applicable, identify which)?
Yes No Unknown

7. Did you observe evidence or do you have any prior knowledge that the *subject property* has been used as a gasoline station, motor repair facility, commercial printing facility, dry cleaners, photo developing laboratory, junkyard or landfill, or as a waste treatment storage, disposal, processing, or recycling facility (if applicable, identify which)?

Yes No Unknown

8. Did you observe evidence or do you have any prior knowledge that any *adjoining property* has been used as a gasoline station, motor repair facility, commercial printing facility, dry cleaners, photo developing laboratory, junkyard or landfill, or as a waste treatment storage, disposal, processing, or recycling facility (if applicable, identify which)?

Yes No Unknown

9. Are there currently any damaged or discarded automotive or industrial batteries, pesticides, paints, or other chemicals in individual containers of less than 5-gallons in volume or 50-gallons in the aggregate, stored on or used at the *subject property* or at the facility?

Yes No Unknown

10. Did you observe evidence or do you have any prior knowledge that there have been previously any damaged or discarded automotive or industrial batteries, or pesticides, paints, or other chemicals in individual containers of less than 5-gallons in volume or 50-gallons in the aggregate, stored on or used at the *adjoining property* or at the facility?

Yes No Unknown

11. Are there currently any industrial drums (typically 55-gallon) or sacks of chemicals located on the *subject property* or at the facility?

Yes No Unknown

12. Did you observe evidence or do you have any prior knowledge that there have been previously any industrial drums (typically 55-gallon) or sacks of chemicals located on the *subject property* or at the facility?

Yes No Unknown

13. Did you observe evidence or do you have any prior knowledge that fill dirt has been brought onto the *subject property* that originated from a contaminated site?
- Yes No Unknown
14. Did you observe evidence or do you have any prior knowledge that fill dirt has been brought onto the *subject property* that is of an unknown origin?
- Yes No Unknown
15. Are there currently any pits, ponds, or lagoons located on the *subject property* in connection with waste treatment or waste disposal?
- Yes No Unknown
16. Did you observe evidence or do you have any prior knowledge that there have been previously, any pits, ponds, or lagoons located on the *subject property* in connection with waste treatment or waste disposal?
- Yes No Unknown
17. Is there currently any stained soil on the *subject property*?
- Yes No Unknown
18. Did you observe evidence or do you have any prior knowledge that there has been any stained soil on the *subject property*?
- Yes No Unknown
19. Are there currently any registered or unregistered storage tanks (above or underground) located on the *subject property*?
- Yes No Unknown
20. Did you observe evidence or do you have any prior knowledge that there have been previously, any registered or unregistered storage tanks (above or underground) located on the *subject property*?
- Yes No Unknown

21. Are there currently any vent pipes, fill pipes, or access ways indicating a fill pipe protruding from the ground on the subject property or adjacent to any structure located on the *subject property*?
- Yes No Unknown
22. Did you observe evidence or do you have any prior knowledge that there have been previously, any vent pipes, fill pipes, or access ways indicating a fill pipe protruding from the ground on the *subject property* or adjacent to any structure located on the subject property?
- Yes No Unknown
23. Is there currently evidence of leaks, spills or staining by substances other than water, or foul odors, associated with any flooring, drains, walls, ceilings, or exposed grounds on the *subject property*?
- Yes No Unknown
24. Did you observe evidence or do you have any prior knowledge that there have been previously any leaks, spills, or staining by substances other than water, or foul odors, associated with any flooring drains, walls, ceilings or exposed grounds on the *subject property*?
- Yes No Unknown
25. If the *subject property* is served by a private well or non-public water system, is there evidence or do you have prior knowledge that contaminants have been identified in the well or system that exceed guidelines applicable to the water system?
- Yes No Unknown
26. If the *subject property* is served by a private well or non-public water system, is there evidence or do you have prior knowledge that the well has been designated as contaminated by any government environmental/health agency?
- Yes No Unknown

27. Does the *owner* or *occupant* of the *subject property* have any knowledge of environmental liens or governmental notification relating to past or recurrent violations of environmental laws with respect to the property or any facility located on the property?

Yes No Unknown

28. Has the *owner* or *occupant* of the *subject property* been informed of the current existence of hazardous substances or petroleum products with respect to the subject property or any facility located on the subject property?

Yes No Unknown

29. Has the *owner* or *occupant* of the *subject property* been informed of the past existence of environmental violations with respect to the property or any facility located on the property?

Yes No Unknown

30. Has the *owner* or *occupant* of the *subject property* been informed of the current existence of environmental violations with respect to the property or any facility located on the subject property?

Yes No Unknown

31. Does the *owner* or *occupant* of the *subject property* have any knowledge of any environmental site assessment at the subject property or facility that indicated the presence of hazardous substances or petroleum products on, or contamination of, the subject property or recommended further assessment of the subject property?

Yes No Unknown

32. Does the *owner* or *occupant* of the *subject property* know of any past, threatened, or pending lawsuits or administrative proceedings concerning a release or threatened release of any hazardous substance or petroleum products involving the subject property by any owner or occupant of the subject property?

Yes No Unknown

33. Does the *subject property* discharge wastewater (not including sanitary waste or storm water) onto or adjacent to the property and/or into a storm water system?

Yes No Unknown

34. Does the *subject property* discharge wastewater (not including sanitary waste or storm water) onto or adjacent to the property and/or into a sanitary sewer system?

Yes No Unknown

35. Did you observe evidence or do you have any prior knowledge that any *hazardous substances* or petroleum products, unidentified waste materials, tires, automotive or industrial batteries, or any other waste materials have been dumped above grade, buried and/or burned on the *subject property*?

Yes No Unknown

36. Is there a transformer, capacitor, or any hydraulic equipment for which there are any records indicating the presence of PCBs at the *subject property*?

Yes No Unknown

Questionnaire Completed By:

Name: Jessica Min

Signature: Jessica Min

Organization: AIS

Title: Environmental Engineer

Date: November 4, 2022

Subject Property:

Vacant Land

11201-19 S. S. Michigan Ave.

Chicago, IL 60628

Parcel Index Numbers:

25-22-107-001

25-22-107-002

25-22-107-003

25-22-107-004

APPENDIX H

FOIA Requests / Responses



DEPARTMENT OF ASSETS, INFORMATION & SERVICES

SUMMARY OF RECORDS REVIEW

Site Addresses and PINs: PIN 25-22-107-001, -002, -003, -004, -032:
11201-11219 S Michigan Ave

PIN 25-22-107-032 and 25-22-102-035:
11152-11232 S Edbrooke Ave

From: Jessica Min *JM*

Reviewed By: Abby Mazza *amm*

Review Date: February 10, 2021

The Department of Assets Information and Services (AIS) conducted a limited environmental screen (screen) for the 11201 to 11219 S Michigan Ave and 11152 to 11232 S. Edbrooke Ave (the Site). The City owns the two parcels on S. Edbrooke Ave (25-22-107-032 and 25-22-102-035) and the parcels on Michigan Ave are privately owned. The purpose of the screen is to evaluate the potential for an environmental concern for all addresses associated with the Site. The screen is conducted by reviewing historical land use resources and searching AIS records and publicly available environmental databases. An environmental concern is identified if there is the potential for impacts to the Site from onsite or adjacent non-residential land use or facilities included in reviewed information.

This screen identified past commercial uses at the Site addresses. Chicago Department of Public Health (CDPH) records indicate an underground storage tank (UST) is possibly located on the Site address 11201 S. Michigan Ave and two above ground storage tanks were removed from this address in 1994. CDPH records also identified USTs on properties adjacent to the Site. CDPH records also reported on-site fly dumping at 11200 S Edbrooke Ave; however, this is not an environmental concern because it is described as tires and debris. Sanborn Fire Insurance Maps indicated that printing and plating companies were located west of the Michigan Ave Site addresses and these operations pose a possible environmental concern.

AIS understands that the Department of Planning and Development is considering issuing a Request for Proposals for the redevelopment of the Site. The future use is not known at this time. Based on the screen findings, a Phase I Environmental Site Assessment (ESA) of the Site conducted in conformance with ASTM E- 1527-13 is required and must be performed within 180 days prior to acquisition or disposition. Based on the results of this screen, a Phase II subsurface investigation of the Site will also likely be required for all parcels. If the Phase II identifies contamination above applicable remediation objectives as determined by Title 35 of the Illinois Administrative Code Part 742, the Site, or portions thereof as approved by AIS, must be enrolled in the Illinois Environmental Protection Agency's Site Remediation Program and a comprehensive No Further Remediation Letter obtained prior to occupancy. If assessments are to be performed by others, a reliance letter naming the City of Chicago as an authorized user must be provided by the environmental professional.

Supporting Information

The following table summarizes the results of each record reviewed. Additional detail is provided in the attachments.

Record Type	Record Review Results	
	On-Site	Adjacent
AIS Files	<ul style="list-style-type: none"> • 2006 Property Screen for 11152 S Edbrooke Ave: CDPH records were included in the property screen; CDPH records are summarized in the last row of this table. • 2009 Demolition Screen for 11200 S Edbrooke Ave: indicated orphan USTs may exist and illegal dumping at the property (described in the last row of this table). • 2010 and 2012 NEPA Environmental Compliance Certification indicating the building on 11200 S Edbrooke Ave /11227 S Michigan Ave was approved for demolition. 	Not applicable.
Sanborn Fire Insurance Maps 1897-1950	<ul style="list-style-type: none"> • 1897: Vacant land. • 1911: Developed land between Michigan Ave and Curtis Ave just north and south of E 112th St. Commercial stores including an undertaker and steam laundry, south of 112th St and residential to the north of 112th St. • 1939 -1950– Curtis Ave was renamed to Edbrooke Ave. Department stores with sub basements and a parking garage south of 112th St and parking located north of 112th St 	<ul style="list-style-type: none"> • North (north of 112th St): 1897 vacant land; 1939-1950 residential and commercial stores • South (south on both Michigan Ave and Edbrooke Ave): 1939-1950 residential and commercial stores • East (east side of Edbrooke Ave): 1939 -1950 residential • West (west side of Michigan Ave): 1897 residential and commercial stores; 1911 commercial stores and offices; 1939 commercial stores and plating works 1950 commercial stores and printing location
CDPH Records	<ul style="list-style-type: none"> • 11201 S Michigan Ave: two ASTs were found and removed in 1994; however, the UST that was being investigated was not located. • 11200 S Edbrooke Ave: 1999 fly dumping of tires and debris. • 11201 S Michigan Ave demolition completed in 2019 	<ul style="list-style-type: none"> • 11151 S Michigan Ave: 1000-gallon fuel oil tank; 11155 S Michigan Ave: 1000-gallon fuel oil tank; • 11200 S Michigan Ave: 1000-gallon fuel oil tank; • 11218 S Michigan Ave: 1,000-15,000 fuel oil tank; • 11211 S Edbrooke Ave: Auto repairs on site and oil dumping in the back of the garage and alley.

Attachments:

1. AIS Limited Environmental Screen Summary
2. AIS Records
3. Sanborn Maps available from Chicago Public Library
4. CDPH Records

AIS Limited Environmental Screen Summary

AIS's limited environmental screen includes a review of certain historical land use resources and environmental records (see below table) to determine if a site has a non-residential land use or potential environmental concern. This screen does not include a visual inspection and it cannot address the possibility of conditions existing on or near the site that would not be reasonably identifiable from the limited records searched summarized herein. This screen is not intended to identify all environmental information or documents relating to the site, nor does it constitute a warranty of any kind or replace a Phase I Environmental Site Assessment. AIS does not guarantee that a site that has been reviewed is completely free from environmental concerns. Future regulatory modifications or agency interpretations may potentially affect the compliance status of a site.

Record Type	Description	Use	Extent
AIS Files	Property screen, brownfield and National Environmental Policy Act (NEPA) review project files.	Evaluate existing environmental information AIS has in their project files for the site.	Onsite Only
Sanborn Fire Insurance Maps available from Chicago Public Library	Maps depicting historical property use.	Determine if there has been any non-residential use on the site or any environmental concerns associated with adjacent land use that could impact the site.	Onsite and Adjacent
CDPH Records	This includes Chicago Department of Public Health records.	Evaluate the potential for on-site and adjacent facilities to impact the site based on nature of listing.	Onsite and Adjacent

Note: AIS did not order an EDR package of Sanborns, radius report, and City Directories.



ASSETS, INFORMATION & SERVICES

REQUEST FOR AIS ENVIRONMENTAL SITE ASSESSMENT SERVICES

This form requests the environmental services listed in the table below. Please check **all** services anticipated for the Project and use one request form per Project. Multiple PINs and addresses are allowed (please attach additional pages as needed).

Project Name: Former Gately Peoples' Store RFP **Acreage:** 2.01359045

Property Address(es): 11201-11219 S. Michigan Ave/11152 -11232 S. Edbrooke Ave.

PIN Number(s): 25-22-107-001, -002, -003, -004, -032, and 25-22-102-035 (-032 and -035 are City-owned)

Project Developer: To be determined by Request for Proposal **Ward:** 9th (Beale)

Service(s) Requested (Please Describe Below):

- | | |
|--|--|
| <input type="checkbox"/> New Phase I Environmental Site Assessment Report (90D) | <input type="checkbox"/> Remediation Cost Evaluation (New/Review) (14D/7D) |
| <input type="checkbox"/> New Phase II Site Investigation Report (90D) | <input type="checkbox"/> Redevelopment/Sales Agreement (14D) |
| <input type="checkbox"/> Review of Existing Environmental Documents (memo with initial environmental requirements) (14D) | <input type="checkbox"/> Real Estate Transaction – Records Review (ANLAP, Large Lots, Demo Lien, etc.) (14D) |
| <input type="checkbox"/> Obtain No Further Remediation (NFR)/ IEPA SRP Services (Varies – Project Specific) | <input type="checkbox"/> NEPA Review (Identify Program) (30D – 180D) |
| <input checked="" type="checkbox"/> Property Screen (Use Property Screen Request Form) | <input type="checkbox"/> Other Environmental Service (describe below) _____ |

Transaction Type:

- Acquisition Disposition
- Lease Financial Assistance
- Other _____

Funding Mechanism:

- Corporate TIF CHA
- CDBG HOME Other _____
- Funding Year:** _____

Property Details:

- Vacant Land Existing Structure City-Owned Property to be Demolished
- New Construction Rehabilitation Privately-Owned # Units after Const/Rehab _____

Historic Land Use: Commercial/Industrial **Future Land Use:** Commercial/Industrial

Project Description/Scope of Work:

The City of Chicago Department of Planning and Development plans to RFP for the above privately-owned and City-owned land for new construction. The property previously had structures on it. The land is not contiguous (see PIN map).

Additional Documentation Attached:

- | | |
|---|---|
| <input checked="" type="checkbox"/> Zoning Map Showing Project PINs (MANDATORY) | <input type="checkbox"/> Environmental Site Assessment reports |
| <input checked="" type="checkbox"/> Parcel Map w/ parcels outlined/highlighted | <input type="checkbox"/> Proposed development description & plans |
| <input type="checkbox"/> Completed F-18 form | <input type="checkbox"/> Draft Redevelopment Agreement/Term Sheet |
| <input type="checkbox"/> Right of Entry Agreement | <input type="checkbox"/> Title Search and/or Title Insurance Commitment |

Requesting Department: Department of Planning and Development **Request Date:** 1/19/2021

Project Manager: Michael Penicnak **Telephone No.:** 742-1337

Authorized by Deputy Comm:  **Requested Due Date:** 2/9/2021

Send Completed Form To: Ram Ramasamy, Project Manager, AIS, Bureau of Environmental, Health and Sa fety 30 N LaSalle St, Suite 300, 312.742.2565, ram.ramasamy@cityofchicago.org



2FM PROPERTY SCREEN REQUEST

Requesting Department: Planning & Development
 Request Date: 1/12/2021

Project Manager: Michael Penicnak
 Contact Phone: 742-1337
 Anticipated Transaction Date: Fall 2021 Property Size (acres): 2.01359045
 Requested Review Completion Date: 2/1/2021 Ward: 9

Property Transaction (circle one): Acquisition **Disposition** Other

Method (circle one):
 TRP Lien Foreclosure Condemnation **Negotiated Purchase/Sale** Other: RFP

Project Name: RFP of Former Gately People's Store Site
 Property Site Address(es): 11201-11227 S. Michigan Ave/11152 S. Edbrooke Ave.
 PIN Number(s): 25-22-107-001, -002, -003, -004, -032, and 25-22-102-035

Please include a Zoning Map w/ parcels outlined/highlighted

Current Property Owner (Circle One): **City** Private
 Future Property Owner (Circle One): City **Private**
 City Involvement (i.e., TIF funding, etc.) Incentive package to be determined

(Check all that apply and provide details in Additional Information below)

Property Use	Industrial	Commercial	Residential	Mixed-Use	Open Space	Other (specify)
Current		X				Vacant land
Future		X		X		
Historical		X		X		

Provide maps and other useful documents that may facilitate the Property Screen Process.
Does the buyer/seller already have a Phase I ESA, Phase II ESA, Sampling Report, or other environmental information? If yes, please provide.

Additional Information: _____

Zoned Use: M1-1 and B1-3 Surrounding Land Use: Commercial and residential

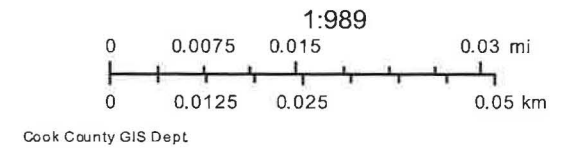
Status of Site (circle one): Occupied w/structures Occupied w/o structures (e.g. Parking Lot) **Vacant** Abandoned w/structures

Please direct the completed form and any questions or comments regarding this property screen to Kimberly Worthington of the Chicago Department of Fleet and Facility Management (744-9139) at Kimberly.Worthington@cityofchicago.org or 30 N. LaSalle St., Suite 300.

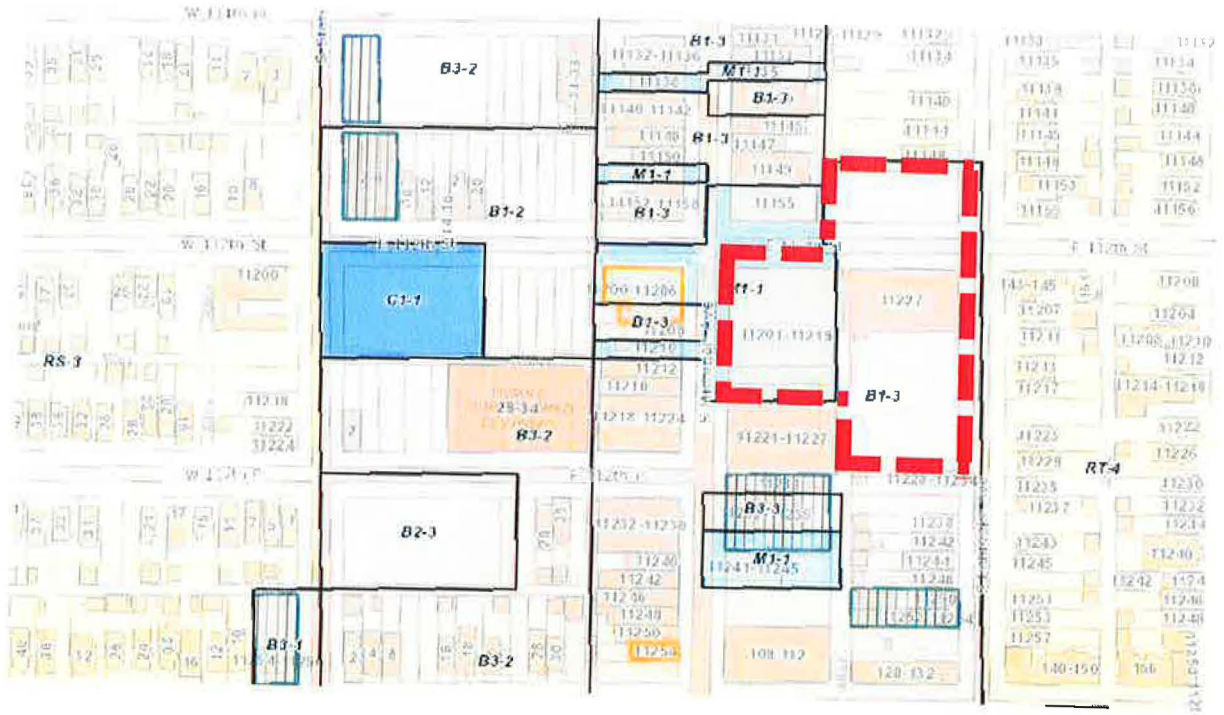
11201-27 S Michigan Ave/11154 S Edbrooke Ave



January 11, 2021



ZONING MAP



LEGEND



RFP Site



Zoning District Boundary

REQUEST FOR DOE PROPERTY SITE ASSESSMENT SERVICES

To: Kimberly Worthington, Deputy Commissioner, Department of the Environment

Service Requested:

- Property Acquisition Screen
- Review of Environmental Reports
- Remediation Cost Evaluation
- Phase I Environmental Site Assessment
- Phase II Subsurface Site Investigation
- Federal NEPA Environmental Assessment
- No Further Remediation Letter Services
- Special Project Services (Please describe on separate page)

Property Site Address: TRP Site (See attached)

PIN Number: _____ Ward Number: _____

Requesting Department: _____

Project Manager: _____ Telephone Number: _____

Authorization: _____ Date: _____
(Commissioner/Deputy Commissioner)

Additional Supportive Documentation (attached if project appropriate):

- Completed F-18 form
- Right of Entry Agreement
- Environmental Site Assessment reports
- Parcel map
- Proposed development plans
- Property Acquisition Screen Request form

THIS SPACE FOR DOE USE ONLY

Date Received: 2/8/06 Date Completed: 3-27-06

DOE Project Manager: A. Ahumada

DOE Project File Number: 1337

Comments: _____

Delivered 3-28-06

FILE COPY

03-764

00-15-00-00

FILE COPY



CITY OF CHICAGO PROPERTY ACQUISITION SCREEN REQUEST

Request Department: DDA

Date: 2-6-06

Project Manager: Stacy Haskins

Contact Phone: 2-0570

Anticipated Acquisition Date: 2007

Project Size: _____

Requested Review Completion Date: _____

Method of Acquisition (circle one):

TRP

Lien Foreclosure

Condemnation

Negot'd Purchase

Other _____

Project Address (es) & PIN (s):

(Include all possible

addresses and/or PINs)

25-29-102-035
1152 S. Edbrooke

(Check all that apply) ✓

Property Use	industrial	commercial	residential	mixed-use	other (specify)
Current					
Future	✓	✓		✓	
Historical					

Historical research conducted should be complete up to and including 1890.
Provide maps and other useful documents that may facilitate the Acquisition Screening Process

Additional Information: _____

Zoned Use: _____

Surrounding Land Use: _____

Status of Site (circle one): Occupied w/structures Parking Lot Vacant Abandoned w/structures

Please direct the completed form and any questions or comments regarding this acquisition screen to Claire Woolley of the Chicago Department of Environment (744-8908) at 30 N. LaSalle St., 25th Floor.

CITY OF CHICAGO PROPERTY ACQUISITION SCREEN REQUEST

11152 S Edbrooke

(Site Address)

Database	On-Site Records	Records for Neighboring Sites
DOE Underground Storage Tanks	<i>none</i>	<i>see attached</i>
DOE Complaints		
DOE Inspections		
DOE Enforcement		
DOE Pollution Prevention	↓	↓
IEPA Site Remediation Program Status	<i>none</i>	<i>none</i>
IEPA Leaking Underground Storage Tank Program Status	<i>none</i>	<i>see attached</i>
Manufactured Gas Plant History (1/4 mile radius search)	<i>none</i>	<i>none</i>
USEPA Cleanups (Enviromapper last updated 5/04)	<i>none</i>	<i>see attached</i>
Comments		<i>100-year flood zone approximately 300' E See zone designation A.</i>

CITY OF CHICAGO PROPERTY ACQUISITION SCREEN REQUEST

Acquisition Screening Results: 11152 S. Edbrooke

Environmental work anticipated to be conducted:

- Environmental Site Assessment
- Sampling Investigation
- Site Clean-Up/Remediation

If anticipated work exceeds \$250,000, including cleanup, project site is considered a high environmental liability and risk for acquisition.

Anticipated work will incur....

- Less than \$250,000
- Equal to or greater than \$250,000

Compiled by: 

Verified by: 

Date: 3/27/06

Comments:

Past and present conditions were considered on the basis of agency records. Asbestos, radon, lead-based paint, lead in drinking water and impact on wetland surveys were not a part of this review. In addition, most sites have not been visually inspected due to the high volume of sites to be screened

This report cannot address the possibility of conditions existing on or near the site that would not be reasonably identifiable from the Databases Search. Although this report was prepared with due care, it does not constitute a warranty of any kind. DOE does not guarantee that the Site is completely free from environmental concerns. Future regulatory modifications or agency interpretations may potentially affect the compliance status of the site.

Sites where acquisition can proceed without the completion of environmental work indicates that DOE considers the site to be of low environmental risk and liability to the City. Environmental conditions may exist which the screening process did not identify.



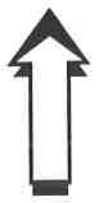
Legend

- URT Date
- Clear Date
- Address
- Street
- Buffer/Close
- doe_q3_cook_polygon

FLOOD ZONE

- A
- AC
- AH
- ANI
- AO
- UNDEB
- X
- XSB
- Parcel

**City of Chicago
 Department of Environment
 11152 S Edbrooke**



0 0.020.04 0.08 Miles

37-14-22C

N. I. B. L.

25-22

W. 1/2 N.W. 1/4 Sec. 22-37-14

HYDE PARK TWP.

"A"
SUB. of the W. 1/2 of the N.W. 1/4 of Sec. 22-37-14 by Royal Tax Assessor for the Town of Worth. Rec. Aug. 26, 1857. Doc. 90844.

"B"
SUB. of Lot 3 in Assessor's Div. of the W. 1/2 of the N.W. 1/4 of Sec. 22-37-14. Rec. July 16, 1870. Doc. 59716. Re-rec. Jan. 22, 1872. Doc. 10046.

"C"
SUB. of 1/2 ac. of land commencing 15 chs. S. and 8.33 chs. E. of the N.W. corner of Sec. 22-37-14, thence E. 2.50 chs., thence N. 2.00 chs., thence W. 2.50 chs., thence S. 2.00 chs., to beginning. Rec. May 14, 1877. Doc. 134714.

"D"
SUB. of that part of Lot 1 of Assessor's Div. of the W. 1/2 of the N.W. 1/4 of Sec. 22-37-14 lying W. of Thornton Rd. Rec. Apr. 26, 1881. Doc. 322472.

"E"
E. STANWOOD'S SUB. of the S. 1/2 of the S. 1/2 of the S.W. 1/4 of the N.W. 1/4 of Sec. 22-37-14. Rec. Apr. 27, 1861. Doc. 322805.

"F"
DYKS ADD. TO PULLMAN, a sub. of Lot 2 of Assessor's Div. of the W. 1/2 of the N.W. 1/4 of Sec. 22-37-14. Rec. May 29, 1882. Doc. 398745.

"G"
REICH'S SUB. of part of Sublot 3 of Lot 3 in Assessor's Div. (see "B"). Rec. Dec. 9, 1885. Doc. 675400.

"H"
KIONKA'S SUB. of Lots 1 & 2 in Sub. of Lot 3 in Assessor's Div. (see "B"). Rec. Sept. 15, 1887. Doc. 872083.

"J"
SUB. of Lot 4 in Sub. of Lot 3 in Assessor's Div. (see "B"). Rec. Dec. 2, 1887. Doc. 900557.

"K"
E. STANWOOD'S SUB. of Lots 1 to 11, both incl., in Blk. 1, together with the E. 7 ft. of State St. lying W. and adj. said lots, and the 16 ft. alley lying E. and adj. said lots in E. Stanwood's Sub. (see "E"). Rec. Apr. 13, 1888. Doc. 942293.

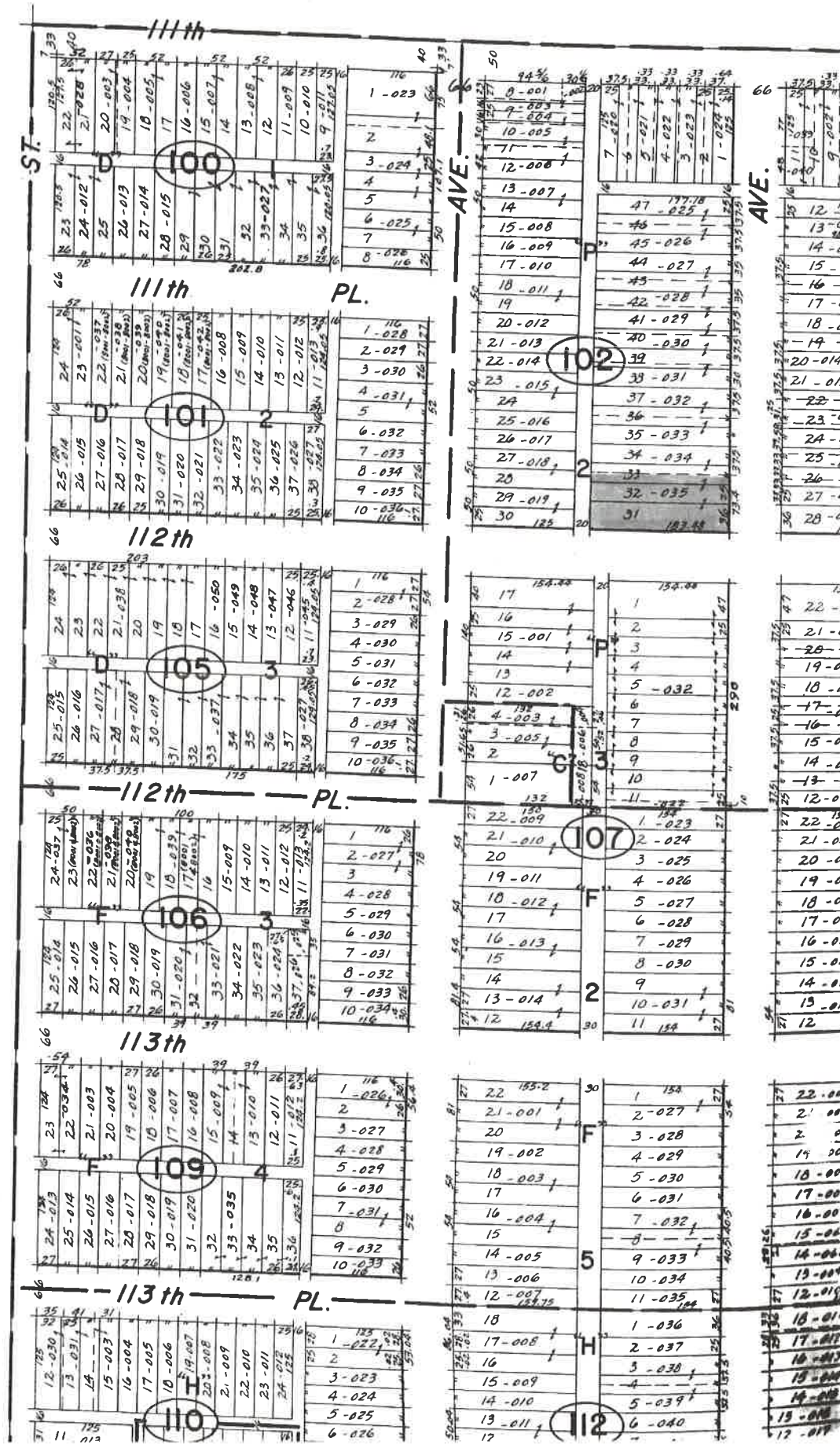
"L"
RESUB. of Lots 28 to 36 incl. of Blk. 3 in Sub. of Lot 4 in Sub. of Lot 3 of Assessor's Div. (see "B"). Rec. Oct. 5, 1888. Doc. 1012727.

"M"
SCHAFFER'S ADD. TO PULLMAN, in the W. 1/2 of the N.W. 1/4 of Sec. 22-37-14. Rec. Oct. 12, 1892. Doc. 1749715.

"N"
SCHAFFER'S ADD. TO PULLMAN in the W. 1/2 of the N.W. 1/4 of Sec. 22-37-14. Rec. Sept. 3, 1897. Doc. 2583885.

"O"
PFOTENHAUER'S SUB. of that part of Lot 3 lying between Michigan & Indiana Aves. of Lot 3 in Assessor's Div. (see "B"). Rec. Mar. 22, 1899. Doc. 2797301.

"P"
EGAN'S ADD. TO ROSELAND, a sub. of part of Lot 1 of Assessor's Div. of the W. 1/2 of the N.W. 1/4 (see "A"). Rec. Oct. 4, 1902. Doc. 3302975.



11152 S EDBROOKE

3/15/2006

Address	Compliant	Inspection	Enforce	P2	Demo	Permi	UST	New	UST	Bldg	Installation	AST	DISTANCE
11200 S EDBROOKE AV	Y	Y	Y	N	N	N	N	N	N	N	N	N	77
11200-32 S EDBROOKE AV	N	Y	N	N	Y	N	N	N	N	N	N	N	77
11153 S EDBROOKE AV	N	N	N	N	Y	N	N	N	N	N	N	N	84
11211 S EDBROOKE AV	Y	N	N	N	Y	N	N	N	N	N	N	N	206
11221 S EDBROOKE AV	N	N	N	N	Y	N	N	N	N	N	N	N	314
11151 S MICHIGAN AV	N	N	N	N	N	N	N	N	N	N	N	N	314
11147 S MICHIGAN AV	N	Y	Y	N	N	N	N	N	N	N	N	N	316
11155 S MICHIGAN AV	N	N	N	N	N	N	N	N	N	N	N	N	318
11201 S MICHIGAN AV	N	N	N	N	N	N	Y	N	N	N	N	N	324
11120 S EDBROOKE AV	N	N	N	N	Y	N	N	N	N	N	N	N	351
11200 S MICHIGAN AV	N	Y	N	N	N	N	N	N	N	N	N	N	402
11117 S EDBROOKE AV	N	Y	N	N	Y	N	N	N	N	N	N	N	403
11140-42 S MICHIGAN AV	N	N	N	N	N	N	N	N	N	N	N	Y	421
11219 S MICHIGAN AV	N	Y	Y	N	N	N	N	N	N	N	N	N	438
11121 S MICHIGAN AV	N	N	N	N	N	N	N	N	N	N	Y	N	455
11218 S INDIANA AV	N	N	N	N	N	N	N	N	N	N	Y	N	466
11236 S EDBROOKE AV	N	N	N	N	N	Y	N	N	N	N	N	N	487
11117 S MICHIGAN AV	N	N	N	N	Y	Y	N	N	N	N	N	N	491
11120-22 S MICHIGAN AV	N	N	N	N	Y	N	N	N	N	N	N	N	499
11218-24 S MICHIGAN AV	N	N	N	N	N	N	N	N	N	N	N	N	499
11226 S INDIANA AV	Y	Y	N	N	N	N	N	N	N	N	N	N	526
11224 S MICHIGAN AV	N	N	N	N	N	N	N	N	N	N	Y	N	549
11114-16 S MICHIGAN AV	N	N	N	N	Y	N	N	N	N	N	N	N	553
11232 S MICHIGAN AV	N	Y	Y	N	N	N	N	N	N	N	N	N	568
11247 S EDBROOKE AV	N	N	N	N	Y	N	N	N	N	N	N	N	605
11108 S MICHIGAN AV	N	N	N	N	N	N	N	N	N	Y	N	N	615
11105 S MICHIGAN AV	N	N	N	N	N	N	N	N	Y	Y	N	N	617
132 E 111TH ST	N	N	N	N	N	N	N	N	Y	Y	N	N	627
128 E 111TH ST	N	N	N	N	Y	N	N	N	N	N	N	N	629
126 E 111TH ST	Y	N	N	N	N	N	N	N	N	N	N	N	630
150 E 111TH ST	Y	Y	N	N	N	N	N	N	Y	N	N	N	651
34 E 112TH PL	N	Y	N	N	N	N	N	N	N	N	N	N	653
24-34 E 112TH ST	N	Y	N	N	N	N	N	N	N	N	N	N	656
11242 S MICHIGAN AV	N	N	N	N	Y	N	N	N	N	N	Y	N	665
156 E 111TH ST	N	N	N	N	Y	N	N	N	N	N	N	N	674
11102 S MICHIGAN AV	N	Y	Y	N	N	N	N	N	N	N	N	N	679

permanence
Exister
mark
mark
permanence

**only demo permits
 w/ ACM removal
 are provided in
 attached*

Total Records: 36

DEPARTMENT OF ENVIRONMENT
COMPLAINTS / INSPECTION / ENFORCEMENT
FREEDOM OF INFORMATION REPORT

11200 S Edbrooke Ward: 09 Zipcode: 60628 Police: 05 LPC: 0316495123

COMPLAINTS

Recieved: 12/7/1999 AM 09:00 Taken By: EOB EScore: 15 - Dumping (Solids)
Site Name: Sang Wook RA Handled By 67 Gray, Darrell
Ticket No: Court Date:
Comments: Fly dumping of tires & debris at the above loc. Garbage clothing, cardboard, boxes, & two tires dumped in open space dock in area.

INSPECTIONS

Inspection: 11/4/1999 Time: PM 12:14 Type: A5 - Illegal Dump By: 67 ,Gray Name of Site: Comments:
Inspection: 11/15/1999 Time: PM 03:15 Type: A5 - Illegal Dump By: 67 ,Gray Name of Site: Comments:
Inspection: 12/1/1999 Time: PM 03:36 Type: A5 - Illegal Dump By: 67 ,Gray Name of Site: Comments: Found site to have aprx 40 - 50 cu yds of dumped waste material. Waiting for title search of peroperly owner.
Inspection: 12/10/1999 Time: AM 11:13 Type: A5A - Illegal Dump (State Open-Dump) By: 67 ,Gray Name of Site: Sang Wook RA Comments: Approx 40-45 cu yds of waste material. Waiting for title search of property owner to continue further action & clean up.
Inspection: 12/20/1999 Time: PM 12:41 Type: A5 - Illegal Dump By: 67 ,Gray Name of Site: Comments: Drop off posted sign
Inspection: 1/20/2000 Time: PM 03:00 Type: A5 - Illegal Dump By: 67 ,Gray Name of Site: Comments: Put up post no dumping sign on pole located at westside of dock area.
Inspection: 2/23/2000 Time: PM 12:50 Type: A5A - Illegal Dump (State Open-Dump) By: 67 ,Gray Name of Site: Sang Wook RA Comments: Respondent caused or allowed accumulation of debris, rubbish, garbage etc.
Inspection: 2/24/2000 Time: AM 11:00 Type: A5A - Illegal Dump (State Open-Dump) By: 67 ,Gray Name of Site: Sang Wook RA Comments: Owner respondent for removal nuisance violation penalty.
Inspection: 4/7/2000 Time: AM 08:10 Type: A5 - Illegal Dump By: 67 ,Gray Name of Site: Comments:

DEPARTMENT OF ENVIRONMENT
COMPLAINTS / INSPECTION / ENFORCEMENT
FREEDOM OF INFORMATION REPORT

11200-32 S Edbrooke Ward: 09 Zipcode: 60628 Police: 05 LPC: 0316495123

COMPLAINTS
INSPECTIONS

Inspection: 3/11/1999 Time: PM 02:25 Type: A9 - Demo/NESHAPS By: 68 ,Rodriguez Name of Site: Demo Site Comments: Demo in progress just starting barriers & safe guards being set up.

Inspection: 11/20/2000 Time: PM 03:15 Type: A9 - Demo/NESHAPS By: 85 ,Kay Name of Site: Demo Site Comments: Demo in progress. Bldg. 100% down water tower removed.

ENFORCEMENT

11200-32 S Edbrooke COMPLIANTS:0 INSPECTIONS:2 ENFORCEMENT:0

DEPARTMENT OF ENVIRONMENT
COMPLAINTS / INSPECTION / ENFORCEMENT
FREEDOM OF INFORMATION REPORT

11200 S Michigan Ward: 09 Zipcode: 60628 Police: 05 LPC:

COMPLAINTS
INSPECTIONS

Inspection: 10/18/1999 Time: PM 03:17 Type: A8 - Site Assesment

By: 67 , Gray

Name of Site:

Comments:

ENFORCEMENT

11200 S Michigan

COMPLIANTS:0

INSPECTIONS:1

ENFORCEMENT:0

DEPARTMENT OF ENVIRONMENT
COMPLAINTS / INSPECTION / ENFORCEMENT
FREEDOM OF INFORMATION REPORT

11117 S Edbrooke Ward: 09 Zipcode: 60628 Police: 05 LPC:

COMPLAINTS
INSPECTIONS

Inspection: 8/30/2002 Time: AM 08:05 Type: A9 - Demo/NESHAPS By: 85 , Kay Name of Site: Demo Site Comments: Demo 100% down.
--

ENFORCEMENT

11117 S Edbrooke COMPLIANTS:0 INSPECTIONS:1 ENFORCEMENT:0

DEPARTMENT OF ENVIRONMENT
COMPLAINTS / INSPECTION / ENFORCEMENT
FREEDOM OF INFORMATION REPORT

11219 S Michigan Ward: 09 Zipcode: 60628 Police: 05 LPC:

COMPLAINTS
INSPECTIONS

Inspection: 4/3/1998 Time: PM 01:01 Type: A10 - Building Recycling Program
By: 56 , Kelly Name of Site: Giant Beauty Supply
Comments: For failure to establish an effective recycling program in commercial establishments.

Inspection: 10/13/1998 Time: PM 12:08 Type: A10 - Building Recycling Program
By: 47 , Walsh Name of Site: Giant Beauty Supply
Comments: Company is in compliance. Observed dumpster for OCC 7 BBs for glass & cans.

ENFORCEMENT

Enforcement Date: 4/3/1998 Enforcement Type: ADM - Adminsitrative Hearings
Company: Giant Beauty Supply Served: E. Park, Manager
Mail Address: 11219 S Michigan Chicago, IL 60628
Issued By: 56 , Kelly
1st Court Date: 4/30/1998 Last Court Date: Total Hearings: 1.00
Disposition: AH VC - CLOSED Fine: \$50.00

Comments:

TICKET	DOCKET	CHARGE	DESCRIPTION	LIABLE
400147	9880072	11-5-023	Commercial Bldg recycling program	

11219 S Michigan

COMPLIANTS:0

INSPECTIONS:2

ENFORCEMENT:1

DEPARTMENT OF ENVIRONMENT
COMPLAINTS / INSPECTION / ENFORCEMENT
FREEDOM OF INFORMATION REPORT

11226 S Indiana Ward: 09 Zipcode: 60628 Police: 05 LPC:

COMPLAINTS

Received: 6/7/2000	AM 09:30	Taken By: 311	EScode: 14 - UST
Site Name: Residential Area	Handled By 30 Garcia M, Martin		
Ticket No:	Court Date:		
Comments: Above ground storage (ast's). I checked for the presence & leakage of any tank at above location I determined that there was no tank on site.			

INSPECTIONS

Inspection: 6/8/2000	Time: PM 03:00	Type: A7 - UST (Complaint)
By: 30 ,Garcia M	Name of Site:	
Comments:		

ENFORCEMENT

11226 S Indiana COMPLIANTS:1 INSPECTIONS:1 ENFORCEMENT:0

DEPARTMENT OF ENVIRONMENT
COMPLAINTS / INSPECTION / ENFORCEMENT
FREEDOM OF INFORMATION REPORT

11232 S Michigan Ward: 09 Zipcode: 60628 Police: 05 LPC:

COMPLAINTS
INSPECTIONS

Inspection: 4/3/1998 Time: PM 01:00 Type: A10 - Building Recycling Program
By: 56 ,Kelly Name of Site: Star Shoes Chicago
Comments: For failure to establish an effective recycling program in commercial establishments.

ENFORCEMENT

Enforcement Date: 4/3/1998 Enforcement Type: ADM - Administrative Hearings
Company: Star Shoes Chicago Served: Myung Yang, Owner
Mail Address: 11232 S Michigan Chicago, IL 60628
Issued By: 56 ,Kelly
1st Court Date: 4/30/1998 Last Court Date: Total Hearings: 1.00
Disposition: AH DA - CLOSED Fine:

Comments:

TICKET	DOCKET	CHARGE	DESCRIPTION	LIABLE
400146	9880075	11-5-023	Commercial Bldg recycling program	

11232 S Michigan COMPLAINTS:0 INSPECTIONS:1 ENFORCEMENT:1

DEPARTMENT OF ENVIRONMENT
COMPLAINTS / INSPECTION / ENFORCEMENT
FREEDOM OF INFORMATION REPORT

126 E 111TH ST Ward: 09 Zipcode: 60628 Police: 05 LPC:

COMPLAINTS

Recieved: 4/16/1996 09:19 AM Taken By: KJ EScore: 15 - Dumping (Solids)
Site Name: A Wrecking Co. Handled By 25 Walker, Moses
Ticket No: Court Date:
Comments: Left bucks into complainant's drive-way demo bldg. see telephone record.

**INSPECTIONS
ENFORCEMENT**

126 E 111TH ST COMPLIANTS:1 INSPECTIONS:0 ENFORCEMENT:0

DEPARTMENT OF ENVIRONMENT
COMPLAINTS / INSPECTION / ENFORCEMENT
FREEDOM OF INFORMATION REPORT

150 E 111TH ST Ward: 09 Zipcode: 60628 Police: 05 LPC:

COMPLAINTS

Recieved: 7/10/2003	AM 10:20	Taken By: BC	EScode: 07 - Hazardous Material
Site Name: Vacant Lot			Handled By 55 Sheahan, Terrence
Ticket No:		Court Date:	
Comments: A metal gas tank was dumped in a vacant lot and needs to be disposed of. Inspector observed a large propane tank on the vacant lot next to the alley. Inspector removed the tank and brought it to the DOE			

INSPECTIONS

Inspection: 7/10/2003	Time: PM 01:45	Type: A8 - Site Assesment
By: 55 ,Sheahan		Name of Site: Vacant Lot
Comments: Site Clean.		

ENFORCEMENT

150 E 111TH ST COMPLIANTS: 1 INSPECTIONS: 1 ENFORCEMENT: 0

DEPARTMENT OF ENVIRONMENT
COMPLAINTS / INSPECTION / ENFORCEMENT
FREEDOM OF INFORMATION REPORT

34 E 112TH PL Ward: 09 Zipcode: 60628 Police: 05 LPC:

COMPLAINTS
INSPECTIONS

Inspection: 10/12/2001 Time: PM 01:05 Type: A8 - Site Assesment

By: 35 ,Kaehler

Name of Site:

Comments: Ald Office

Inspection: 9/13/2005 Time: AM 11:05 Type: M - Meeting

By: 82 ,Adesanya

Name of Site:

Comments: 11th Ward Office.

Inspection: 11/4/2005 Time: PM 02:15 Type: A8 - Site Assesment

By: 35 ,Kaehler

Name of Site:

Comments:

ENFORCEMENT

34 E 112TH PL

COMPLIANTS:0 INSPECTIONS:3 ENFORCEMENT:0

DEPARTMENT OF ENVIRONMENT
COMPLAINTS / INSPECTION / ENFORCEMENT
FREEDOM OF INFORMATION REPORT

24-34 E 112TH ST Ward: 09 Zipcode: 60628 Police: 05 LPC:

COMPLAINTS
INSPECTIONS

Inspection: 12/31/1997 Time: PM 12:45 Type: A9 - Demo/NESHAPS By: 42 ,Rowder (#70 4/99) Name of Site: Demo Site Comments: Demo in progress.
--

Inspection: 1/12/1998 Time: PM 03:35 Type: A9 - Demo/NESHAPS By: 42 ,Rowder (#70 4/99) Name of Site: Demo Site Comments: Demo completed.

ENFORCEMENT

24-34 E 112TH ST COMPLIANTS:0 INSPECTIONS:2 ENFORCEMENT:0

**DEPARTMENT OF ENVIRONMENT
COMPLAINTS / INSPECTION / ENFORCEMENT
FREEDOM OF INFORMATION REPORT**

11102 S Michigan Ward: 09 Zipcode: 60628 Police: 05 LPC:

**COMPLAINTS
INSPECTIONS**

Inspection: 4/3/1998 Time: PM 12:00 Type: A10 - Building Recycling Program By: 56 ,Kelly Name of Site: City Sports Comments: For failure to establish an effective recycling program in commercial establishments.
Inspection: 10/13/1998 Time: AM 11:45 Type: A10 - Building Recycling Program By: 47 ,Walsh Name of Site: City Sports Comments: No written documentation is not in place must be comply by 10/23/98.

ENFORCEMENT

Enforcement Date: 4/3/1998 Enforcement Type: ADM - Adminsitrative Hearings Company: City Sports Served: Mr. Kim, Manager Mail Address: 11102 S. Michigan Chicago, IL 60618 Issued By: 56 ,Kelly 1st Court Date: 4/30/1998 Last Court Date: Total Hearings: 1.00 Disposition: AH VD - Fine: \$100.00 Comments:										
<table border="1"> <thead> <tr> <th>TICKET</th> <th>DOCKET</th> <th>CHARGE</th> <th>DESCRIPTION</th> <th>LIABLE</th> </tr> </thead> <tbody> <tr> <td>400148</td> <td>9880074</td> <td>11-5-023</td> <td>Commercial Bldg recycling program</td> <td></td> </tr> </tbody> </table>	TICKET	DOCKET	CHARGE	DESCRIPTION	LIABLE	400148	9880074	11-5-023	Commercial Bldg recycling program	
TICKET	DOCKET	CHARGE	DESCRIPTION	LIABLE						
400148	9880074	11-5-023	Commercial Bldg recycling program							

11102 S Michigan COMPLIANTS:0 INSPECTIONS:2 ENFORCEMENT:1

**Underground Storage Tank FREEDOM OF INFORMATION AS OF
Friday, March 17, 2006**

FACILITY: Kang Won H 11201 S MICHIGAN CHICAGO, IL 60628 WARD: 09 CONTACT: MR WON H KANG PHONE:	Facility ID: 2036925 IEMA Number: 0
Owner: UNKNOWN 1307 S WABASH CHICAGO IL 60605 CONTACT: MR LEO FRONTERA PHONE: (312) 461-9600	

TANK	STATUS	SIZE	Material in Tank	Install Date	Date Tank Last Used
------	--------	------	------------------	--------------	---------------------

PERMIT	TYPE	ISSUED	COMPLETED	INSPECTED	CONTRACTOR & COMMENTS
101042	ABANDON	06/24/1994		10/04/1994	SAFETY ENVIRONMENTAL CONSULTANTS TANK CAN NOT BE LOCATED.

Comment Date	Comments
10/4/1994	THE TANK WAS NOT LOCATED. INSTEAD TWO ABOVE GROUND STORAGE TANKS WERE FOUND AND REMOVED.

THE FOLLOWING LIST ARE OLD BUILDING DEPARTMENT
PERMITS ISSUED FOR UNDERGROUND STORAGE TANK WORK
PRIOR TO 1/1/1993

ADDRESS: 11151 S MICHIGAN LAST KNOWN SITE NAME: NEISNER DNOS ST

DATE ISSUED	BUILDING PERMIT	COMMENTS	WORK BY
9/29/1954	119255	INSTALL 1-1K GAL FUEL OIL TANK FINAL 6/8/55	W & B TAUB COMPANY

**THE FOLLOWING LIST ARE OLD BUILDING DEPARTMENT
PERMITS ISSUED FOR UNDERGROUND STORAGE TANK WORK
PRIOR TO 1/1/1993**

ADDRESS: 11155 S MICHIGAN LAST KNOWN SITE NAME: THREE SISTERS STORE

DATE ISSUED	BUILDING PERMIT	COMMENTS	WORK BY
9/23/1947	354729	INSTALL 1-1K GAL FUEL OIL TANK FINAL 9/26/47	WATER TUBE BOILER & TANK

**THE FOLLOWING LIST ARE OLD BUILDING DEPARTMENT
PERMITS ISSUED FOR UNDERGROUND STORAGE TANK WORK
PRIOR TO 1/1/1993**

ADDRESS: 11200 S MICHIGAN LAST KNOWN SITE NAME: NATIONAL CLOTHING

DATE ISSUED	BUILDING PERMIT	COMMENTS	WORK BY
8/12/1955	178046	INSTALL/ENCLOSE 1-1K GAL FUEL OIL TANK FINAL N/G	WATER TUBE BOILER & TANK

**THE FOLLOWING LIST ARE OLD BUILDING DEPARTMENT
PERMITS ISSUED FOR UNDERGROUND STORAGE TANK WORK
PRIOR TO 1/1/1993**

ADDRESS: 11218-24 S MICHIGAN LAST KNOWN SITE NAME: J. C. PENNEY COMPANY

DATE ISSUED	BUILDING PERMIT	COMMENTS	WORK BY
2/9/1950	388961	INSTALL 1-15K GAL FUEL OIL TANK FINAL 10/13/50	SUMNER S. SOLLITT & COMPAN

**THE FOLLOWING LIST ARE OLD BUILDING DEPARTMENT
PERMITS ISSUED FOR UNDERGROUND STORAGE TANK WORK
PRIOR TO 1/1/1993**

ADDRESS: 11108 S MICHIGAN LAST KNOWN SITE NAME: MEDICAL ART BUILDING

DATE ISSUED	BUILDING PERMIT	COMMENTS	WORK BY
12/12/1946	344475	INSTALL 1-2K GAL FUEL OIL TANK FINAL 1/16/47	MOSBECK OIL EQUIPMENT

THE FOLLOWING LIST ARE OLD BUILDING DEPARTMENT
PERMITS ISSUED FOR UNDERGROUND STORAGE TANK WORK
PRIOR TO 1/1/1993

ADDRESS: 11105 S MICHIGAN LAST KNOWN SITE NAME: SPIEGELS INC.

DATE ISSUED	BUILDING PERMIT	COMMENTS	WORK BY
12/21/1948	372591	INSTALL 1-1500 GAL FUEL OIL TANK FINAL 12/21/48	ENTERPRISE HEAT & POWER

**THE FOLLOWING LIST ARE OLD BUILDING DEPARTMENT
PERMITS ISSUED FOR UNDERGROUND STORAGE TANK WORK
PRIOR TO 1/1/1993**

ADDRESS: 132 E 111TH ST LAST KNOWN SITE NAME: CHAR H. BRANDT & COMPANY

DATE ISSUED	BUILDING PERMIT	COMMENTS	WORK BY
12/8/1949	386908	INSTALL 1-1.5K F.O.	C.H. BRANDT JR

**THE FOLLOWING LIST ARE OLD BUILDING DEPARTMENT
PERMITS ISSUED FOR UNDERGROUND STORAGE TANK WORK
PRIOR TO 1/1/1993**

ADDRESS: 150 E 111TH ST LAST KNOWN SITE NAME: DR WASS & SMITH

DATE ISSUED	BUILDING PERMIT	COMMENTS	WORK BY
12/6/1954	474699	INSTALL 1-1K F.O.	JOHN NELSON

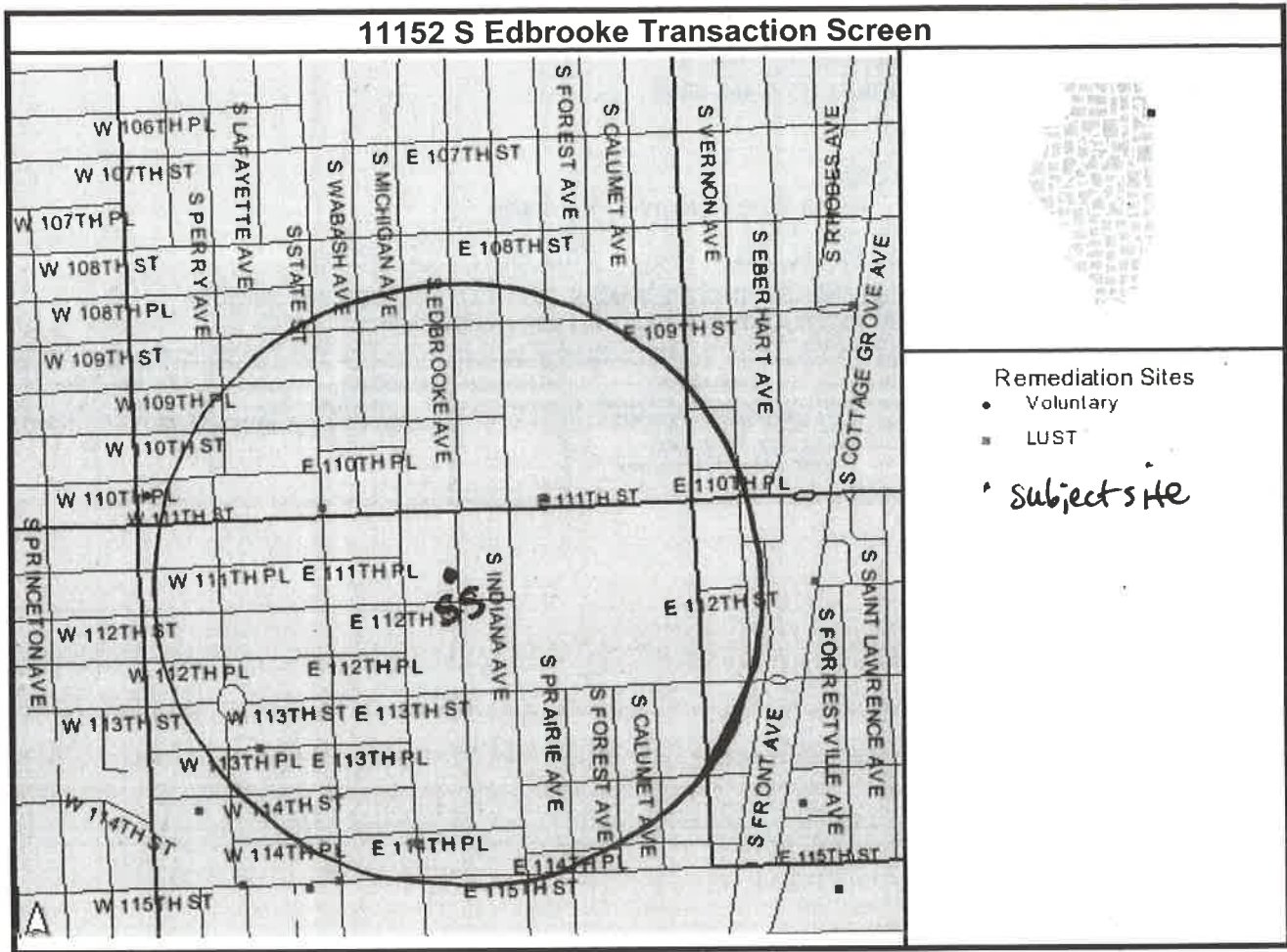
(AST) FREEDOM OF INFORMATION REQUEST AS OF: 3/17/2006

FACILITY: RETAIL/JOON K LEE (11140S.MICH)
11140-42 S MICHIGAN CHICAGO, IL 60628
CONTACT: MR LEE PHONE: (773) 468-3936

OWNER: JOON K LEE
LEE PHONE: (773) 468-3936
208 N WATERFORD DRIVE PROSPECT HEIGHTS, IL 60070

OF ASTS: 2.00 SIZES: 2-275 GALLON TYPE: PRODUCT: HEATING OIL
1/20/98: REMOVED 2-275 GALLON HEATING OIL TANKS. BOTH TANKS WERE IN GOOD
CONDITION.NO CONTAMINATION FOUND.CEMENFT FLOOR NO BACKFILL.

Permit	Permit Type/Contractor	Tanks	Tank sizes	Recieved	Inspected	Issued	Effective	Completion
A97074	REMOVAL R.W.COLLINS CO	2	275 GALLON HEATING OIL REMOVED TANKS.NO CONTAMINATION FOUND.		11/20/1997	11/26/1997	12/8/1997	1/20/1998





www.epa.gov

Rod R. Blagoje

[L.I.T. Search](#)

IEMA # 911600

LPC # 0316495043

IEMA Date: 6/12/1991

Site: YMCA

Address: 4 East 111th St.

Chicago, IL. 60628

County: Cook

Regulated by: 731

Products: Jet Fuel

20 Day Rpt:

45 Day Rpt:

Project Manager: NOT ASSIGNED

Phone:

Email:

Tank Operator	General	Title XVI	TACO	Claims	Search
-------------------------------	-------------------------	---------------------------	----------------------	------------------------	------------------------

Copyright © 2003 Illinois EPA [Agency Site Map](#) | [Privacy Information](#) | [Kids Privacy](#) | [Web Accessibility](#) | [Agency Webmaster](#)

www.epa

Rod R. Blagoje

[L.I.T. Search](#)**IEMA #** 992547**LPC #** 0316505015**IEMA Date:** 11/13/1999**Site:** South Side College Prep.**Address:** 250 East 111th St.
Chicago, IL. 60628**County:** Cook**Regulated by:** 732**Products:** Other Petroleum**20 Day Rpt:****45 Day Rpt:** 4/27/2000**NFR Date:** 6/29/2000**Recorded:** 10/16/2000**Project Manager:** James Ransdell**Phone:** (217) 557-6938**Email:** James.Ransdell@epa.state.il.us[Tank Operator](#)[General](#)[Title XVI](#)[TACO](#)[Claims](#)[Search](#)Copyright © 2003 Illinois EPA [Agency Site Map](#) | [Privacy Information](#) | [Kids Privacy](#) | [Web Accessibility](#) | [Agency Webmaster](#)

www.epa.il.us

Rod R. Blagojevich

[L.I.T. Search](#)**IEMA #** 903598**LPC #** 0316495033**IEMA Date:** 12/4/1990**Site:** Illinois Bell Telephone**Address:** 65 West 113th Pl.
Chicago, IL. 60628**County:** Cook**Regulated by:** 731**Products:** Diesel**20 Day Rpt:****45 Day Rpt:****NFR Date:** 5/4/2004**Recorded:** 11/5/2004**Project Manager:** Valerie Davis**Phone:** (217) 785-7492**Email:** Valerie.Davis@epa.state.il.us[Tank Operator](#)[General](#)[Title XVI](#)[TACO](#)[Claims](#)[Search](#)Copyright © 2003 Illinois EPA [Agency Site Map](#) | [Privacy Information](#) | [Kids Privacy](#) | [Web Accessibility](#) | [Agency Webmaster](#)



www.epa

Rod R. Blagoje

[L.I.T. Search](#)

IEMA # 960704

LPC # 0316500008

IEMA Date: 4/30/1996

Site: Tadros, Musa

Address: 11442 South Michigan Ave.
Chicago, IL. 60628

County: Cook

Regulated by: 732

Products: Used Oil

20 Day Rpt: 5/16/1996

45 Day Rpt: 4/2/1997

NFR Date: 1/27/1998

Recorded: 10/21/1998

Project Manager: Blumhorst

Phone:

Email: _

Tank Operator	General	Title XVI	TACO	Claims	Search
-------------------------------	-------------------------	---------------------------	----------------------	------------------------	------------------------

Copyright © 2003 Illinois EPA [Agency Site Map](#) | [Privacy Information](#) | [Kids Privacy](#) | [Web Accessibility](#) | [Agency Webmaster](#)



All rights reserved. Use Subject to License/Copyright

These directions are informational only. No representation is made or warranty given as to their content, road conditions or route usability or expeditiousness. User assumes all risk of use. MapQuest and its suppliers assume no responsibility for any loss or delay resulting from such use.

SS=11152 S Edbrooke
distance = 0.89 miles > .25 miles
not located within search
radius (1/4 mile)

MGP Site Search



U.S. Environmental Protection Agency

Cleanups in My Community

Contact Us

EPA Home > Cleanups > Cleanups in My Community > Mapping Result



Select Cleanups by Type

For More information

- All Cleanups
- Superfund NPList
- RCRA Corrective Action
- Federal Facilities
- Brownfields Property

Redraw Map

Legend Select Features Cleanup List

All cleanups
of cleanups in this window: 1

- All cleanups

● SHERWIN WILLIAMS COMPANY
CHICAGO

Zoom In Zoom Out Recenter Show Site Info Locator Map

Change Background Atlas Show Brownfields Goto WME Cleanups Help

View by National View by EPA Region View by State

SS=11152 S Edbrooke



CITY OF CHICAGO DEMOLITION SCREEN RESULTS

Results Do Not Substitute for Environmental Site Assessments

Compiled by: Robyn West

Verified by: Zach Clayton

Date: 10/21/2009

Project Name: 11200 S. Edbrooke Demo

Property Site Address(es): 11200 S. Edbrooke

PIN Number(s): 25-22-107-032

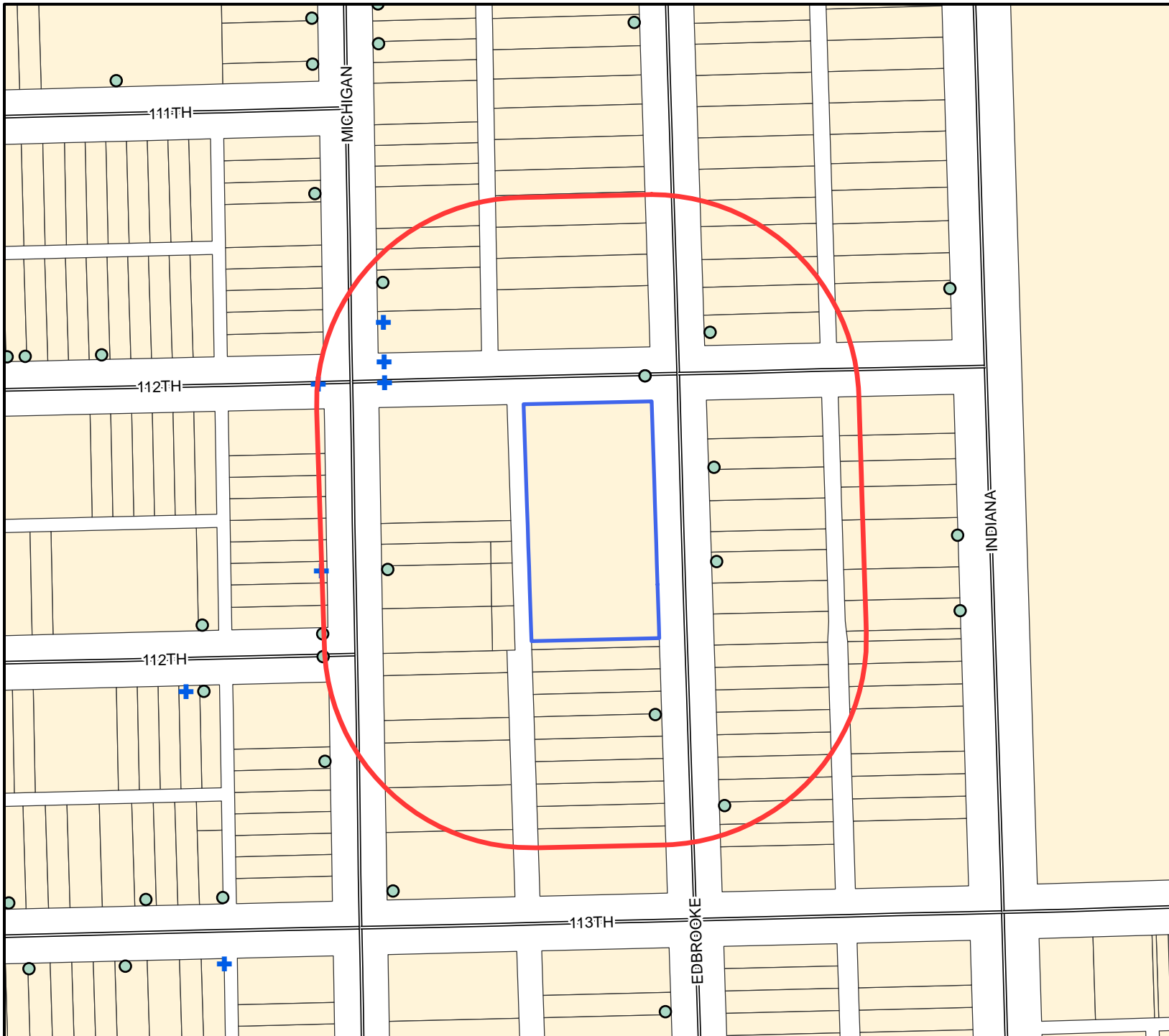
Database Search Summary (Place mark in box if records attached):

Database Searched	On-Site	Neighboring	Database Searched	On-Site	Neighboring
Chicago Department of Environment			Illinois Environmental Protection Agency		
Underground Storage Tanks (UST)	<input type="checkbox"/>	<input checked="" type="checkbox"/>	Site Remediation Program	<input type="checkbox"/>	<input type="checkbox"/>
Complaints & Inspections	<input checked="" type="checkbox"/>	<input checked="" type="checkbox"/>	Leaking UST (LUST)	<input type="checkbox"/>	<input type="checkbox"/>
Enforcement	<input checked="" type="checkbox"/>	<input checked="" type="checkbox"/>	IRID	<input type="checkbox"/>	<input type="checkbox"/>
Pollution Prevention	<input type="checkbox"/>	<input type="checkbox"/>	State Sites Unit	<input type="checkbox"/>	<input type="checkbox"/>
Permits	<input type="checkbox"/>	<input type="checkbox"/>	US Environmental Protection Agency		
Manufactured Gas Plants	<input type="checkbox"/>	<input type="checkbox"/>	Enviromapper	<input type="checkbox"/>	<input type="checkbox"/>
Brownfields ID# 1337	<input type="checkbox"/>	<input checked="" type="checkbox"/>	CERCLIS	<input type="checkbox"/>	<input type="checkbox"/>













Comments: No known USTs on subject property. Orphan USTs may exist. Additional concerns include illegal dumping activities at the property. A hazardous material survey should be conducted prior to demolition.

Sites have not been visually inspected during the demolition screening process. This report cannot address the possibility of conditions existing on or near the site that would not be reasonably identifiable from the Databases Search. Although this report was prepared with due care, it does not constitute a warrantee of any kind. DOE does not guarantee that the Site is completely free from environmental concerns. Future regulatory modifications or agency interpretations may potentially affect the compliance status of the site.

Property Screen - 11200 S. Edbrooke



Legend

-  Subject Site
-  Subject Site Buffer
-  UST Sites
-  Other sites
-  SRP-IL
-  NFR
-  LUST-IL
-  IRID
-  SSU
-  CERCLIS
-  MGP Parcels
-  Parcels



City of Chicago
Richard M. Daley, Mayor



Department of Environment
Suzanne Malec-McKenna
Commissioner

11200 S. Edbrooke

ADDRESS	COMPLAINT	INSPECTION	ENFORCE	P2	DEMO_PERMI	UST_NEW	UST_BLDG	INSTALLATI	AST
11147 S MICHIGAN AV	N	Y	Y	N	N	N	N	N	N
11151 S MICHIGAN AV	N	N	N	N	N	N	Y	N	N
11153 S EDBROOKE AV	N	N	N	N	Y - No ACM	N	N	N	N
11155 S MICHIGAN AV	N	N	N	N	N	N	Y	N	N
11200 S EDBROOKE AV	Y	Y	Y	N	N	N	N	N	N
11200 S MICHIGAN AV	N	Y	N	N	N	N	Y	N	N
11200-32 S EDBROOKE AV	N	Y	N	N	Y - No ACM	N	N	N	N
11201 S MICHIGAN AV	N	N	N	N	N	Y	N	N	N
11211 S EDBROOKE AV	Y	N	N	N	N	N	N	N	N
11219 S MICHIGAN AV	N	Y	Y	N	N	N	N	N	N
11221 S EDBROOKE AV	N	N	N	N	Y - No ACM	N	N	N	N
11236 S EDBROOKE AV	N	N	N	N	Y - No ACM	N	N	N	N
11247 S EDBROOKE AV	N	N	N	N	Y - No ACM	N	N	N	N

see attached
 on-site properties
 ACM = asbestos containing material

On-Site Records

DEPARTMENT OF ENVIRONMENT
COMPLAINTS / INSPECTION / ENFORCEMENT
FREEDOM OF INFORMATION REPORT

11200 S Edbrooke Ward: 09 Zipcode: 60628 Police: 05 LPC: 0316495123

COMPLAINTS

Recieved: 12/7/1999 AM 09:00 Taken By: EOB EScore: 15 - Dumping (Solids)
Site Name: Sang Wook RA Handled By 67 Gray, Darrell
Ticket No: Court Date:
Comments: Fly dumping of tires & debris at the above loc. Garbage clothing, cardboard, boxes, & two tires dumped in open space dock in area.

INSPECTIONS

Inspection: 11/4/1999 Time: PM 12:14 Type: A5 - Illegal Dump By: 67 ,Gray Name of Site: Comments:
Inspection: 11/15/1999 Time: PM 03:15 Type: A5 - Illegal Dump By: 67 ,Gray Name of Site: Comments:
Inspection: 12/1/1999 Time: PM 03:36 Type: A5 - Illegal Dump By: 67 ,Gray Name of Site: Comments: Found site to have aprx 40 - 50 cu yds of dumped waste material. Waiting for title search of peroperly owner.
Inspection: 12/10/1999 Time: AM 11:13 Type: A5A - Illegal Dump (State Open-Dump) By: 67 ,Gray Name of Site: Sang Wook RA Comments: Approx 40-45 cu yds of waste material. Waiting for title search of property owner to continue further action & clean up.
Inspection: 12/20/1999 Time: PM 12:41 Type: A5 - Illegal Dump By: 67 ,Gray Name of Site: Comments: Drop off posted sign
Inspection: 1/20/2000 Time: PM 03:00 Type: A5 - Illegal Dump By: 67 ,Gray Name of Site: Comments: Put up post no dumping sign on pole located at westside of dock area.
Inspection: 2/23/2000 Time: PM 12:50 Type: A5A - Illegal Dump (State Open-Dump) By: 67 ,Gray Name of Site: Sang Wook RA Comments: Respondent caused or allowed accumulation of debris, rubbish, garbaage etc.
Inspection: 2/24/2000 Time: AM 11:00 Type: A5A - Illegal Dump (State Open-Dump) By: 67 ,Gray Name of Site: Sang Wook RA Comments: Owner respondent for removal nuisance violation penalty.
Inspection: 4/7/2000 Time: AM 08:10 Type: A5 - Illegal Dump By: 67 ,Gray Name of Site: Comments:

**DEPARTMENT OF ENVIRONMENT
COMPLAINTS / INSPECTION / ENFORCEMENT
FREEDOM OF INFORMATION REPORT**

11200 S Edbrooke Ward: 09 Zipcode: 60628 Police: 05 LPC: 0316495123

Inspection: 11/16/2000 Time: PM 02:55 Type: A9 - Demo/NESHAPS
 By: 85 ,Kay Name of Site: Demo Site
 Comments: Demo no activity.

Inspection: 9/19/2001 Time: AM 11:15 Type: A8 - Site Assesment
 By: 67 ,Gray Name of Site:
 Comments: No illegal dumping

Inspection: 10/30/2001 Time: AM 10:49 Type: A5 - Illegal Dump
 By: 67 ,Gray Name of Site:
 Comments: No dumping found.

ENFORCEMENT

Enforcement Date: 1/29/2000 Enforcement Type:3DN - 3 Day Notice
 Company: Ra, Sang Wook Served: Sang Wook Ra
 Mail Address: 11200 S Edbrooke Chicago, Il 60628
 Issued By: ,
 1st Court Date: Last Court Date: Total Hearings:
 Disposition: - Fine:
 Comments:

TICKET	DOCKET	CHARGE	DESCRIPTION	LIABLE
--------	--------	--------	-------------	--------

Enforcement Date: 2/24/2000 Enforcement Type:ADM - Adminsitrative Hearings
 Company: Ra, Sang Wook Served: Ra Sang Wook
 Mail Address: 11200 S Edbrooke Chicago, Il 60628
 Issued By: 67 ,Gray
 1st Court Date: 3/16/2000 Last Court Date: Total Hearings:
 Disposition: AH VD - Fine: \$1,500.00
 Comments:

TICKET	DOCKET	CHARGE	DESCRIPTION	LIABLE
405344	00-80177	7-28-450	Owner responsible for nuisance	L
405344	00-80177	7-28-720	Accumulate junk attracting rats	L

11200 S Edbrooke COMPLIANTS:1 INSPECTIONS:12 ENFORCEMENT:2

DEPARTMENT OF ENVIRONMENT
COMPLAINTS / INSPECTION / ENFORCEMENT
FREEDOM OF INFORMATION REPORT

11200-32 S Edbrooke Ward: 09 Zipcode: 60628 Police: 05 LPC: 0316495123

COMPLAINTS
INSPECTIONS

Inspection: 3/11/1999 Time: PM 02:25 Type: A9 - Demo/NESHAPS By: 68 ,Rodriguez Name of Site: Demo Site Comments: Demo in progress just starting barriers & safe guards being set up.

Inspection: 11/20/2000 Time: PM 03:15 Type: A9 - Demo/NESHAPS By: 85 ,Kay Name of Site: Demo Site Comments: Demo in progress. Bldg. 100% down water tower removed.

ENFORCEMENT

11200-32 S Edbrooke COMPLIANTS:0 INSPECTIONS:2 ENFORCEMENT:0

Records for Neighboring Sites

DEPARTMENT OF ENVIRONMENT
 COMPLAINTS / INSPECTION / ENFORCEMENT
 FREEDOM OF INFORMATION REPORT

11147 S Michigan Ward: 09 Zipcode: 60628 Police: 05 LPC:

**COMPLAINTS
 INSPECTIONS**

Inspection: 8/5/1999 Time: PM 02:25 Type: A5 - Illegal Dump
 By: 67 ,Gray Name of Site: Ranch Steak House
 Comments: Grease on ground around grease trap. Respondent caused or allowed the accumulation of garbage debris refused.

Inspection: 8/26/1999 Time: PM 01:22 Type: A5 - Illegal Dump
 By: 67 ,Gray Name of Site:
 Comments: Visual

ENFORCEMENT

Enforcement Date: 8/5/1999 Enforcement Type:ADM - Administrative Hearings
 Company: Ranch Steak House Served: Eustache Venardos
 Mail Address: 11147 S Michigan Chicago, Il 60628
 Issued By: 67 ,Gray
 1st Court Date: 9/16/1999 Last Court Date: Total Hearings:
 Disposition: AH VAO - CLOSED Fine: \$300.00
 Comments: PD 9/16/99

TICKET	DOCKET	CHARGE	DESCRIPTION	LIABLE
402145	99-80564	7-28-450	Owner responsible for nuisance	L
402145	99-80564	7-28-720	Accumulate junk attracting rats	L

11147 S Michigan COMPLIANTS:0 INSPECTIONS:2 ENFORCEMENT:1

**THE FOLLOWING LIST ARE OLD BUILDING DEPARTMENT
PERMITS ISSUED FOR UNDERGROUND STORAGE TANK WORK
PRIOR TO 1/1/1993**

ADDRESS: 11151 S MICHIGAN LAST KNOWN SITE NAME: NEISNER DNOS ST

DATE ISSUED	BUILDING PERMIT	COMMENTS	WORK BY
9/29/1954	119255	INSTALL 1-1K GAL FUEL OIL TANK FINAL 6/8/55	W & B TAUB COMPANY

**THE FOLLOWING LIST ARE OLD BUILDING DEPARTMENT
PERMITS ISSUED FOR UNDERGROUND STORAGE TANK WORK
PRIOR TO 1/1/1993**

ADDRESS: **11155 S MICHIGAN** LAST KNOWN SITE NAME: **THREE SISTERS STORE**

DATE ISSUED	BUILDING PERMIT	COMMENTS	WORK BY
9/23/1947	354729	INSTALL 1-1K GAL FUEL OIL TANK FINAL 9/26/47	WATER TUBE BOILER & TANK

DEPARTMENT OF ENVIRONMENT
COMPLAINTS / INSPECTION / ENFORCEMENT
FREEDOM OF INFORMATION REPORT

11200 S Michigan Ward: 09 Zipcode: 60628 Police: 05 LPC:

COMPLAINTS
INSPECTIONS

Inspection: 10/18/1999 Time: PM 03:17 Type: A8 - Site Assesment
By: 67 , Gray Name of Site:
Comments:

ENFORCEMENT

11200 S Michigan COMPLIANTS:0 INSPECTIONS:1 ENFORCEMENT:0

**THE FOLLOWING LIST ARE OLD BUILDING DEPARTMENT
PERMITS ISSUED FOR UNDERGROUND STORAGE TANK WORK
PRIOR TO 1/1/1993**

ADDRESS: **11200 S MICHIGAN** LAST KNOWN SITE NAME: **NATIONAL CLOTHING**

DATE ISSUED	BUILDING PERMIT	COMMENTS	WORK BY
8/12/1955	178046	INSTALL/ENCLOSE 1-1K GAL FUEL OIL TANK FINAL N/G	WATER TUBE BOILER & TANK

Underground Storage Tank FREEDOM OF INFORMATION AS OF
Tuesday, October 20, 2009

FACILITY: Kang Won H 11201 S MICHIGAN CHICAGO, IL 60628 WARD: 09 CONTACT: MR WON H KANG PHONE:	Facility ID: 2036925 IEMA Number: 0
Owner: UNKNOWN 1307 S WABASH CHICAGO IL 60605 CONTACT: MR LEO FRONTERA PHONE: (312) 461-9600	

TANK	STATUS	SIZE	Material in Tank	Install Date	Date Tank Last Used
------	--------	------	------------------	--------------	---------------------

PERMIT	TYPE	ISSUED	COMPLETED	INSPECTED	CONTRACTOR & COMMENTS
101042	ABANDON	06/24/1994		10/04/1994	SAFETY ENVIRONMENTAL CONSULTANTS TANK CAN NOT BE LOCATED.

Comment Date	Comments
10/4/1994	THE TANK WAS NOT LOCATED. INSTEAD TWO ABOVE GROUND STORAGE TANKS WERE FOUND AND REMOVED.

**DEPARTMENT OF ENVIRONMENT
COMPLAINTS / INSPECTION / ENFORCEMENT
FREEDOM OF INFORMATION REPORT**

11211 S Edbrooke Ward: 09 Zipcode: 60628 Police: 05 LPC:

COMPLAINTS

Recieved: 6/27/1997 AM 10:45 Taken By: CJV EScore: 09 - Junkyard
Site Name: Residential Area Handled By 21 Roberts, George
Ticket No: Court Date:
Comments: Cars being worked on and motor oil is being change & dumped in the back of the garage & alley. Ground is
oil stained & auto repair has taken place.

INSPECTIONS

ENFORCEMENT

11211 S Edbrooke COMPLIANTS: 1 INSPECTIONS: 0 ENFORCEMENT: 0

DEPARTMENT OF ENVIRONMENT
COMPLAINTS / INSPECTION / ENFORCEMENT
FREEDOM OF INFORMATION REPORT

11219 S Michigan Ward: 09 Zipcode: 60628 Police: 05 LPC:

COMPLAINTS
INSPECTIONS

Inspection: 4/3/1998 Time: PM 01:01 Type: A10 - Building Recycling Program
By: 56 , Kelly Name of Site: Giant Beauty Supply
Comments: For failure to establish an effective recycling program in commercial establishments.

Inspection: 10/13/1998 Time: PM 12:08 Type: A10 - Building Recycling Program
By: 47 , Walsh Name of Site: Giant Beauty Supply
Comments: Company is in compliance. Observed dumpster for OCC 7 BBs for glass & cans.

ENFORCEMENT

Enforcement Date: 4/3/1998 Enforcement Type: ADM - Administrative Hearings
Company: Giant Beauty Supply Served: E. Park, Manager
Mail Address: 11219 S Michigan Chicago, IL 60628
Issued By: 56 , Kelly
1st Court Date: 4/30/1998 Last Court Date: Total Hearings: 1.00
Disposition: AH VC - CLOSED Fine: \$50.00
Comments:

TICKET	DOCKET	CHARGE	DESCRIPTION	LIABLE
400147	9880072	11-5-023	Commercial Bldg recycling program	

11219 S Michigan COMPLIANTS:0 INSPECTIONS:2 ENFORCEMENT:1

Air, Water, Waste...

Program Systems

Clear

Select a program system to map

- Air Emissions (AIRS/AFS) (1)
- Superfund Sites (CERCLIS) (0)
- Toxic Releases (TRI) (0)
- Hazardous Waste (RCRAInfo) (6)
- Water Dischargers (PCS) (0)
- Brownfields (ACRES) (0)
- Biennial Reporting (BR) (0)
- RADInfo (0)

View:

- All
- 20 per page

Single facility

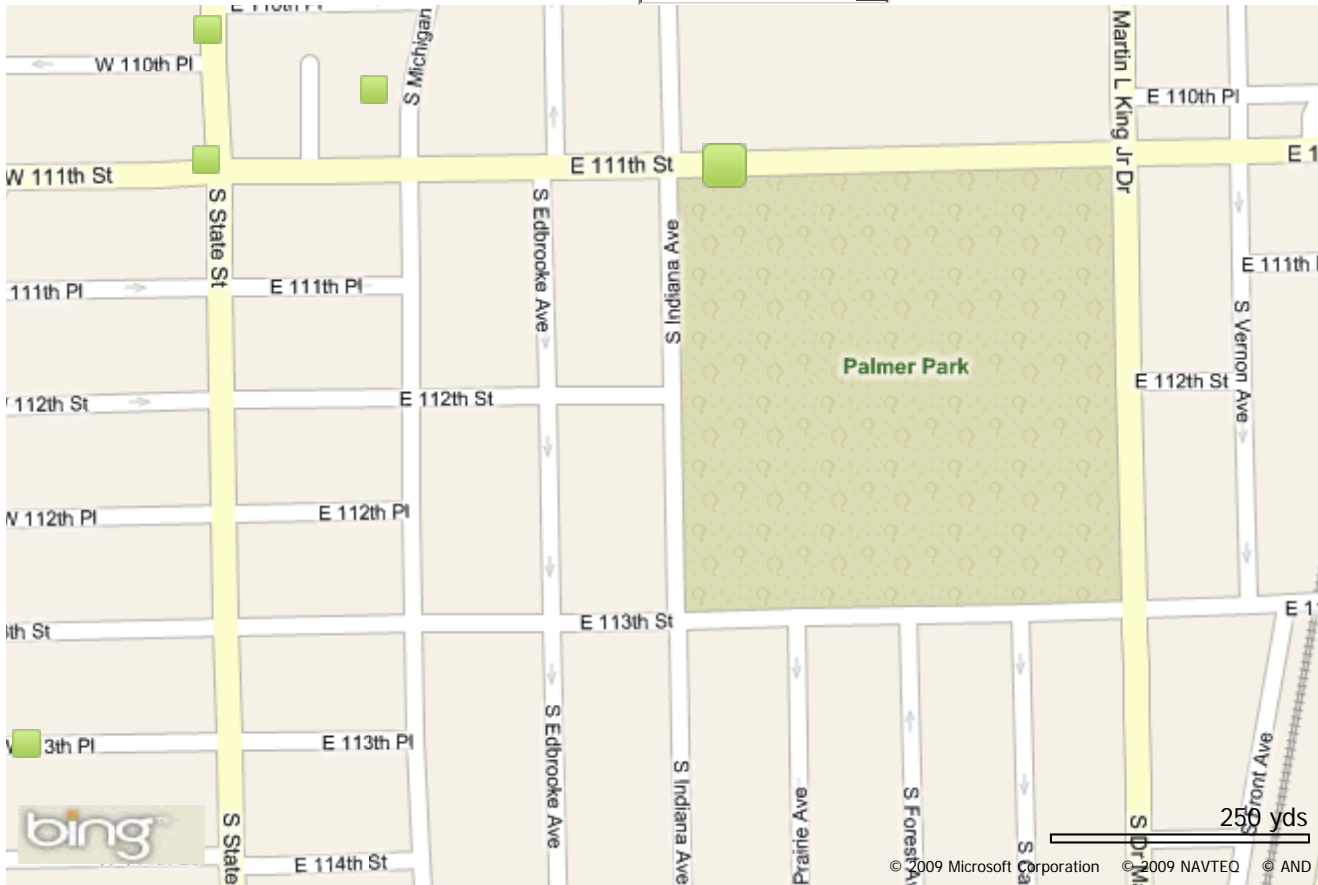
Facility cluster

Chemicals

Search Place: 60628, IL

Search

Enter facility name



- Shapefile
- Spreadsheet
- GeoRSS
- KML
- Metadata
- Where Can I Get the Data?



City of Chicago
Richard M. Daley, Mayor

Department of Environment


Suzanne Malec-McKenna
Commissioner

2nd Floor
30 North LaSalle Street
Chicago, Illinois 60602-2575
(312) 744-7606 (Voice)
(312) 744-6451 (FAX)
(312) 744-3586 (TTY)

<http://www.cityofchicago.org>

MEMORANDUM

TO: Richard Monocchio
Commissioner
Department of Buildings

FROM: Suzanne Malec-McKenna 
Commissioner

RE: Environmental Compliance Certification
Code Enforcement and Demolition Program
Building Deconstruction Work Program (1 Site)

DATE: September 27, 2010

The Department of Environment (DOE) has completed the required federal environmental assessment review for the federally funded project listed below (the project), namely:

1. 11200 S. Edbrooke Ave.

DOE has determined that the project is in compliance with the environmental laws and authorities cited in the U.S. Department of Housing and Urban Development's (HUD's) "Environmental Review Procedures for Entities Assuming HUD Environmental Responsibilities," as set forth in 24 CFR Part 58.

Please note that this environmental clearance is conditional upon abating any asbestos containing materials (ACM), which may be present, in accordance with all local, state, and federal regulations.

In accordance with the federal grant conditions, DOE has prepared the applicable environmental review record file for the project. This record file documents the City's finding that the proposed project actions are part of a larger undertaking for which a Finding of No Significant Impact (FONSI) was made on April 6, 2009 and May 28, 2010, and for which circumstances have not changed significantly. All documentation supporting the FONSI level of clearance determination for this project will be maintained by DOE.

Should you have any questions regarding this matter, please contact Kevin M. Laberge, of my staff, at (312) 742-0463.

cc: James Harney, DOB
Donald Mitchell, DOB
Eileen Kramer, DOB
Robert Wolf, DCD
Rona Jeongco, DCD
Katie Ludwig, DCD
Meghann Moses, Chicago Workforce Investment Council

SMM UMBR kml

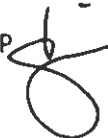




DEPARTMENT OF FLEET & FACILITY MANAGEMENT

MEMORANDUM

To: Michael Merchant
Commissioner
Department of Buildings

From: David J. Reynolds, P.E., LEED AP
Commissioner 

Date: April 23, 2012

Subject: Environmental Compliance Certification
Code Enforcement and Demolition Program (1 Site)

The Department of Fleet and Facility Management (2FM) has completed the required federal environmental assessment review for the federally funded projects listed below (the projects), namely:

1. 11200 S. Edbrooke Ave./11227 S. Michigan Ave.

2FM has determined that the projects are in compliance with the environmental laws and authorities cited in the U.S. Department of Housing and Urban Development's (HUD's) "Environmental Review Procedures for Entities Assuming HUD Environmental Responsibilities," as set forth in 24 CFR Part 58.

Please note that this environmental clearance is conditional upon abating any asbestos containing materials (ACM), which may be present, in accordance with all local, state, and federal regulations.

In accordance with the federal grant conditions, 2FM has prepared the applicable environmental review record file for the projects. This record file documents the City's finding that the proposed project actions are part of a larger undertaking for which a Finding of No Significant Impact (FONSI) was made on May 28, 2010, and for which circumstances have not changed significantly. All documentation supporting the FONSI level of clearance determination for these projects will be maintained by 2FM.

If you have any questions regarding this matter, please contact Kevin M. Laberge, of my staff, at (312) 742-0463.

cc: James Harney, DOB
Don Mitchell, DOB
Eileen Kramer, DOB
Kimberly Worthington, 2FM

DJR/EHSM/kml


Statutory Checklist for NEPA Environmental Review - Federal Laws and Authorities Listed at § 58.5


Project Address/Identification No. 11200 S. Edbrooke Ave. / 11227 S. Michigan Ave.

Area of statutory or regulatory compliance	Not applicable to this project	Consultation required	Review required	Permits required	Determination of consistency (approvals, permits obtained)	Conditions and/or mitigation actions required	Provide compliance documentation. Additional material may be attached.
Historic properties					✓		Check of SHPO Review, Illinois State Historic Structures Survey, Chicago Landmarks Commission, assessment of photos of the project. Received approval from DHED Historic Preservation Division.
Floodplain management					✓		Check of FEMA Floodplain Maps. Project is not located in a floodplain - Map Number 17031C0655J.
Wetlands protection					✓		Check of the Designated Wetlands Area Review, USGS 7.5 Minute Maps.
Coastal zone management	✓						The City of Chicago is in an Inactive State (Coastal Zone Management Program).
Water quality, aquifers	✓						The City of Chicago is not within an Aquifer Recharge Zone (USEPA). Potable water supply from wells are prohibited from being used or installed in the City of Chicago (MOU between the City of Chicago and the IEPA).
Endangered species	✓						The project will not have an impact on any endangered species (US Fish and Wildlife information).
Wild and scenic rivers	✓						The project will not have an impact on classified Wild and Scenic Rivers.
Air quality	✓						The City of Chicago is classified as non-attainment for ozone. The project will not have an impact on air quality.
Farmland protection	✓						The project area is already committed to urban use.
Manmade hazards:							
Thermal/explosive					✓		The project has an acceptable separation distance from any facility storing flammable and explosive material. Source: DOE Fileroom.
Noise					✓		The project is not within 1000 feet of a 4 or more lane highway or 15 miles of an airport The project is within 3000 feet of a railroad; however, a noise assessment indicated a an acceptable final DNL of 51.2 dB (Noise assessment guidelines).
Airport clear zones					✓		The project is not within 5 miles of a civil airport or 15 miles of a military airport.
Toxic sites					✓		Check of EPA Superfund National Priorities List, CERLIS sites list, Agency for Toxic Substances and Disease Registry information. Phase I ESA.
Environmental justice	✓						Executive Order No. 12898. Review of current literature.
Flood insurance, § 58.6 (a)	✓						Check of Flood Insurance Rate Maps (FEMA), Proof of requisite flood insurance.
Coastal barriers, § 58.6 (b)	✓						The City of Chicago is an inland city; not affected.

State or local statutes: Nothing to add.

Statutory Checklist for NEPA Environmental Review - Federal Laws and Authorities Listed at § 58.5

	Date: 04/23/12
Signature	



CITY OF CHICAGO

DEPARTMENT OF BUILDINGS

Environmental Review of Vacant Buildings For Proposed Demolition

Inspected By	Louis BRAME	
Date Inspected	2-6-12	
Property Address(es)	11200 S. Edbrooke / 11227 S. Michigan	
Property Identification Number(s) (PINS)	25-22-107-032	
Community Area (if known)	✓	
	YES	NO
Occupied		✓
Vacant	✓	
Is it habitable?	NO	
Percentage of Deterioration	14% Ext. ONLY	
Number of Units	1 Non Res.	
Detailed Scope of Work Describe, in detail, the project actions that will occur at the project location. Also, explain why these activities are being pursued in lieu of alternatives. Site photographs should also be included.	Demolition per city request. City Owned Building.	
Reviewed By (Supervisor Name)		
Date Submitted to Department of Environment	3-14-12	

Please ensure the following is included with all forms:

1. Building inspection report, photos, findings, and conclusions; ✓
2. Demolition order, if available; N/A City Owned
3. Evidence that attempts are made to provide relocation services for current tenants; N/A
4. Source of funding and approximate costs for demolition. \$750,000.00
5. Any other details that could be relevant to the project (property transaction screen reports; historic use information; environmental reports, etc.). N/A


To be completed by Department of Environment

Reviewed By: _____ Date Reviewed: _____

Clearance Granted: _____

Clearance Denied: _____

↓ This is the Bldg.



25221070320000 07/23/2007

Cook County
Assessor Page



CITY OF CHICAGO
Department of Buildings
CHECKLIST Inspection Report

Print Date: 03/14/2012

Page 1 of 1

CONTROL NUMBER 120145682 10539707		ANNUAL SURVEY <input type="checkbox"/>		COMPLAINT PICK-UP <input type="checkbox"/>		OTHER <input type="checkbox"/> Case#: 322357 VBR#:				
UE OK	12 C.A. 49	14 C T 4914	16 DATE OF BILLING		24 NUMBER 11200	DIR S	32 LOCATION OF PREMISES EDBROOKE AVE	F/R		
UE OK	24 NUMBER		DIR	32 LOCATION OF PREMISES			F/R			
02	11 OWNER'S NAME				35 ADDRESS		59 CITY AND STATE	75 76 M		
03	11 AGENT'S NAME				35 ADDRESS		59 CITY AND STATE	75		
04	11 LESSEE OR CONTRACT PURCHASER				35 ADDRESS		59 CITY AND STATE	75		
05	11 LOT 175	15 X	16 SIZE 250	20 AREA 43750	27 ERECT	31 BLDG U	33 STYS	IS THERE A GARAGE? N	GARAGE VACANT AND OPEN?	GARAGE TYPE
06	35 SIZE OF 175	38 X	BUILDING 65	42 FLOOR AREA 11375	49 TOTAL BLDG A	56 BUILDING AREA M		FEE	GARAGE DEMO ESTIMATE	
07	11 TYPE OF CONSTRUCTION ORDINARY				33 CLASS CL 49 3B	BASEMENT NO	ATTIC-LOFT NO	NO. OF STORIES 5	BLDG. VAC. & OPEN NO	
08	11 OCCUPANCY CLASSIFICATION STORAGE BUILDING				33 CLASS CL 48-60 H	WIDTH 175	LENGTH X 65	HEIGHT X 50	BLDG VOL. (CU. FT.) 568750	
09	CONVERTED NO	IF CONVERTED, DESCRIBE ORIGINAL USE						PRESENT NUMBER.		
10	NON-RESIDENTIAL UNITS 1		NUMBER APTS. 0		DEMO ESTIMATE 322357 750K		PARTY WALL NO	PW2 NO		
11	INSPECTION # 10539707	VIOLATION NUMBER CN193110		TYPE OF FOUNDATION:		POURED CONCRETE <input checked="" type="checkbox"/>	MASONRY CONCRETE BLOCK <input type="checkbox"/>	BRICK <input type="checkbox"/>	WOOD POST <input type="checkbox"/>	
				ESTIMATED LOADS OF DEBRIS FROM BUILDING:						
				ELECTRICAL - COMED SVC TERMINATED AT POLE GLAZING - BROKEN OR MISSING MASONRY - DANGEROUS AND HAZARDOUS MASONRY - LOOSE OR MISSING BRICK MASONRY - MISSING SECTIONS MASONRY - STEP OR STRESS FRACTURES MASONRY - WASHED OUT MORTAR JOINTS MASONRY - LOOSE AND FALLING BRICKS FRONT AND REAR ELEVATIONS. FRONT SASH - BROKEN, MISSING OR INOPERABLE						
DETERIORATION										
ELECTRICAL (SERVICE_WIRING-FIXTURES)		2%								
PLUMBING (SERVICE-STOCKS-PIPING-FIXT)		0%								
HEATING SYSTEM		0%								
MASONRY (FDN. & CHIMNEY INCLUDED)		8%								
ROOF COVERING & SHEATHING		0%								
RAFTERS		0%								
CPNTRY. FLOORS		0%								
JOISTS		0%								
STUDDING & PARTITIONS		0%								
WALLS-FRAME CONST.		%								
SASH-FRAMES-DOORS-TRIM		3%								
STAIRS & PORCHES (INT. & EXT.)		0%								
PLASTER		0%								
GLAZING		1%								
TOTAL		14%		GOAL:		BOARD UP <input type="checkbox"/>		DEMOLITION <input type="checkbox"/>		
ACTION RECOMMENDED CODE VBR	SECTION-BUREAU T B	DATE OF INSPECTION 2/6/2012 12:24:01PM	INSPECTOR'S NUMBER BL00627	INSPECTOR'S SIGNATURE <i>LOUIS K. BRAMIC</i>						
	SUPERVISOR'S SIGNATURE <i>[Signature]</i>	DATE: 03/14/2012	CHIEF'S SIGNATURE <i>[Signature]</i>	DATE: 03/14/2012						
TITLE SEARCH ORDERED.				DATE <i>[Signature]</i>						



Date: 2/6/2012 12:24 PM

Description:



Date: 2/6/2012 12:24 PM

Description:



Date: 2/6/2012 12:24 PM

Description:



Date: 2/6/2012 12:24 PM

Description:



Date: 2/6/2012 12:24 PM
Description:



Date: 2/6/2012 12:24 PM
Description:



Date: 2/6/2012 12:24 PM
Description:



Date: 2/6/2012 12:24 PM
Description:



Date: 2/6/2012 12:24 PM
Description:



Date: 2/6/2012 12:24 PM
Description:



Date: 2/6/2012 12:24 PM
Description:




Date: 2/6/2012 12:24 PM
Description:



Date: 2/6/2012 12:24 PM
Description:

Date: 2/6/2012 12:24 PM
Description:





Date: 2/6/2012 12:24 PM
Description:



Date: 2/6/2012 12:24 PM
Description:



Date: 2/6/2012 12:24 PM
Description:



Date: 2/6/2012 12:24 PM
Description:





COOK COUNTY ASSESSOR'S OFFICE

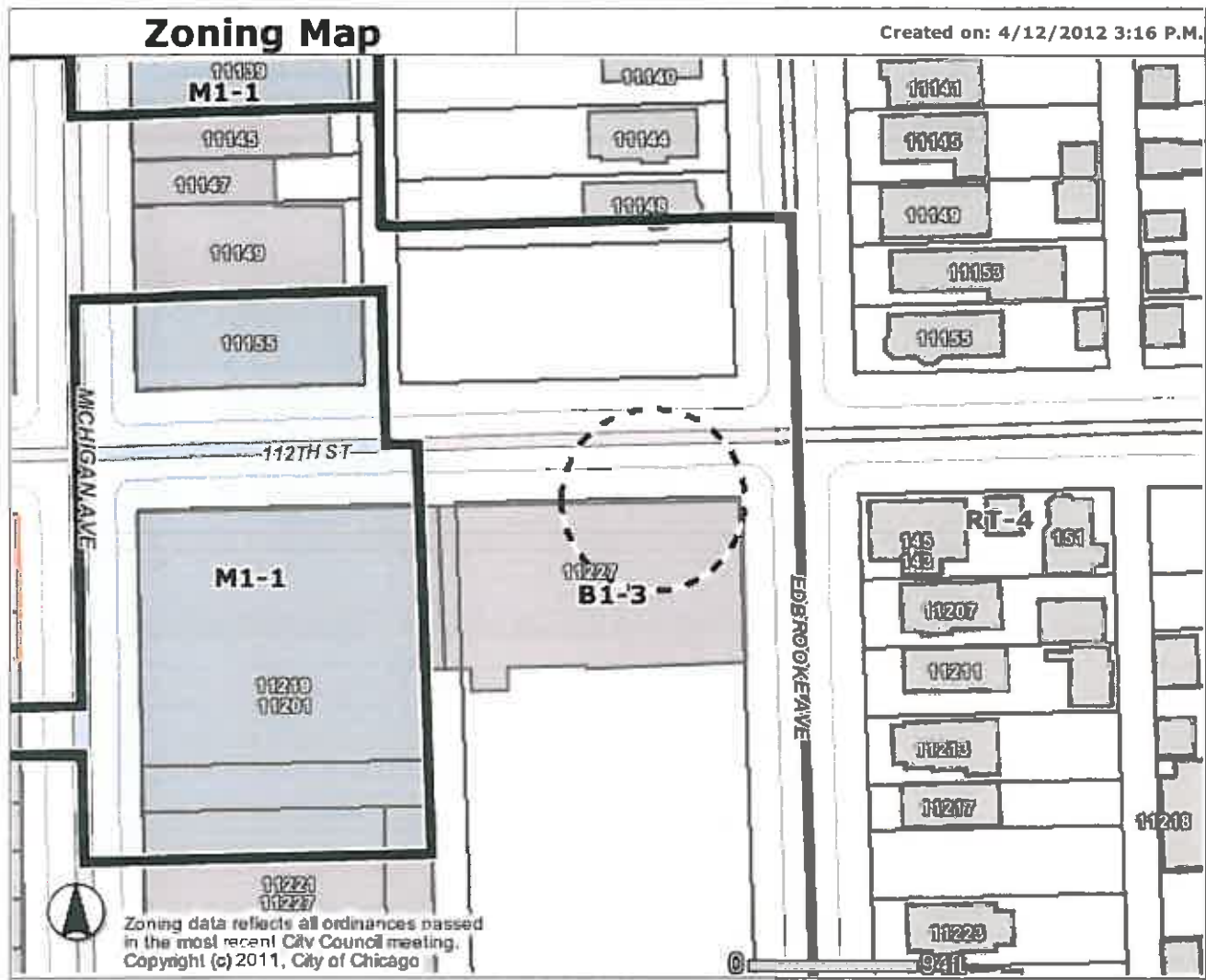
Property Search Results

Property Index Number: 25-22-107-032-0000
Address: 11227 S Michigan Ave
CITY: Chicago



25221070320000 07/23/2007

[Close Window](#)



Address

11200 S EDBROOKE AVE

Zoning

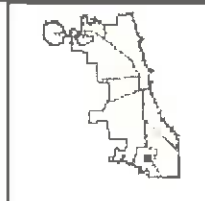
- Business
- Commercial
- Manufacturing
- Residential
- Planned Development
- Planned Manufacturing
- Downtown Core
- Downtown Service
- Downtown Mixed
- Downtown Residential
- Transportation
- Parks & Open Space
- Zoning Boundaries

Historic Preservation

- CHICAGO LANDMARKS**
- Chicago Landmarks
 - Landmark Districts
- Chicago Historic Resources Survey - Buildings subject to Demolition-Delay Ordinance**
- Red
 - Orange
- Special Districts**
- Special Districts
- Other Features:**
- Buildings
 - Streets
 - Water
 - Cemetery

National Register of Historic Places

- NRHP - Property
- NRHP - District
- NHL - Property
- NHL - District
- Lakefront
- Pedestrian Streets
- Central Business Dist.
- Parcels
- Curbs
- Forest Preserve
- City Boundary



Municipalities

Information provided on the City of Chicago web site should not be used as a substitute for legal, accounting, real estate, business, tax, or other professional advice. The City of Chicago assumes no liability for any damages or loss of any kind that might arise from the use of, misuse of, or the inability to use the City web site and-or the materials contained on the web site. The City of Chicago also assumes no liability for improper or incorrect use of materials or information contained on its web site. All materials that appear on the City of Chicago web site are distributed and transmitted as is, without warranties of any kind, either express or implied, and subject to the terms and conditions stated in this disclaimer.

ZONE Classification		Ordinance Number		Ordinance Date	
B1-3					
TIF					
Roseland/Michigan					
Building Id	From Add	To Add	Dir	Street	Type
841444	11227	11227	S	MICHIGAN AVE	
Map Index			Page Number		
28-E			226B		
PIN	From Address	To Address	Dir	Street	Type
2522107032	11227	11227	S	MICHIGAN AVE	
Lot Number					
2					
Ward	Alderman	Phone	Address		
9	ANTHONY BEALE	773-785-1100	34 East 112th Place		

Close Window

**City of Chicago, Code Enforcement and Demolition Program (DOB)
Sec-106 Review – Historic Property Identification Checklist**

HED Form 5/21/10

Property address: **11200 S. Edbrooke / 11227 S. Michigan**

- Instructions:
- (1) Attach:
 - Current photos of property (front and rear elevations: for corner properties, both street elevations and rear elevation)
 - On-line Chicago Zoning Map for property (color PDF) at <http://maps.cityofchicago.org/website/zoning/index.html>
 - HAARGIS Map/Report (color PDF) and (if applicable) Property Information Report at <http://www.illinoishistory.gov/PS/haargis.htm>
 - (2) Complete Part A and email to HED/Historic Preservation Division with attachments
 - (3) After HED review, complete identified additional steps (Part B below) as applicable
 - (4) Retain for file:
 - Completed checklist
 - All attachments identified in #1 above and Part A below
 - Copy of NSP Programmatic Exemption w/IHPA concurrence
 - As applicable (pursuant to Part B below), copies of any other correspondence, documentation, additional photos, drawings, etc.

PART A

No Yes A.1. Is property a National Historic Landmark (NHL)?

No Yes A.2. Listed (or determined eligible) for National Register of Historic Places?
Indiv:
Distrt:

No Yes A.3. A Chicago Landmark or in a Chicago Landmark District?
Indiv:
Distrt:

No Yes A.4. Color-coded red or orange in Chicago Historic Resources Survey?

 Attach: Copy of Detail Report (use "Search the database")
<http://egov.cityofchicago.org/Landmarks/CHRS.html>

No Yes A.5. Identified in HAARGIS?
HAARGIS was unavailable. IHPA staff advised that the review be completed without it, per an email dated 1/18/12.

Optional: If 'Yes' to A.1, A.2 or A.3 above:
 Attach current interior photos of property (e.g., front entry vestibule, entry hall, stair halls, living rooms/parlors, dining rooms, other rooms with intact historic features, hallways and public common areas in multi-unit buildings, etc.)

Completed by: **Terry Tatum, HED** Date: **4/17/12**

PART B (to be completed by HED/Historic Preservation Division)

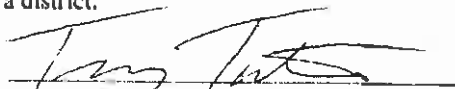
Pursuant to NSP Programmatic Exemption:

- Property is not a historic property for the purposes of Sec-106 Review. Review process is complete.
- Property is listed, determined eligible, certified (i.e., in a local district), or appears to be eligible for listing on the National Register, either individually and/or as a contributing building to a district. **Submit this checklist with a transmittal memo and all attachments to IHPA.**

The following interior rooms and spaces should be identified as character-defining features:

- Submit this form, all attachments, and HED opinion memo to IHPA for concurrence:**
 - Property does not appear to be eligible for listing on the National Register, either individually or as a contributing building to a district.
- Other:

Completed by (signature):



Date: **4/17/12**

Typed name/title:

Terry Tatum / Coordinating Planner I

0 0.015 0.03 0.06 Miles

NEPA Review 11200 S EDBROOKE AVE



- ★ Subject Site
- + UST Sites
- Other sites
- ⊕ Traffic Counts
- 🚇 CTA Stations
- 🚆 Metra Stations
- Underground (CTA)
- Elevated (CTA)
- Metra Line
- Railroad
- Streets
- 🌊 Wetlands
- ⊞ Buffer Circle
- 🔴 CHRS Red
- 🟡 CHRS Orange
- 🟫 CHRS Unknown
- 🟪 CHRS UnAssigned
- ▭ Parcels
- ▭ Landmark Districts
- ▨ Flood Zone A
- ▨ Flood Zone AE
- ▨ Flood Zone UNDES
- ▨ Flood Zone X
- ▨ Flood Zone X500
- 🟦 Non Central RPZ
- 🟩 Central RPZ
- 🟨 Airport Noise Contours



NEPA Environmental Review Record: 11200 S EDBROOKE AVE

SUMMARY OF TRAFFIC COUNTS (Buffer= 1000 ft)

LOCATION	DATE COUNTED	TRAFFIC COUNT	DISTANCE (ft)
No records found.			

SURROUNDING ARTERIAL STREETS (Buffer= 1000 ft)

STREET NAME	DISTANCE
MICHIGAN	355
111TH	695
STATE	908

SUMMARY OF AIRPORT GEOGRAPHIES

Does the property fall within a Non-Central Runway Protection Zone?	N
Does the property fall within a Central Runway Protection Zone?	N
Does the property fall within 65 DNL Noise Contours?	N

SUMMARY OF RAILROADS (Buffer= 3000 ft)

RAIL TYPE	SERVICE LINE	DISTANCE (ft)	NEAREST STATION	PER DAY FREQUENCY	OVERNIGHT FRACTION	GIS ID
Commuter	METRA-Electric, S. Shore	2412.86	111th Street	91	0.13	118
			Kensington (115th Street)	125	0.22	

FREIGHT LINES EXIST=YES

SUMMARY OF LANDMARK DESIGNATIONS (Buffer= 250 ft)

Site	National Register	Landmark District	Landmark	CHRS Color
No records found.				

SUMMARY OF FILE ROOM (Buffer= 650 ft)

Address	Complaint	Inspection	Enforcement	P2	Demo Permit	UST_New	UST_Bldg	Installation	AST	Distance
11200 S Edbrooke	Y	Y	Y	N	N	N	N	N	N	31.4
11200-32 S Edbrooke	N	Y	N	N	Y	N	N	N	N	31.4
11211 S Edbrooke	Y	N	N	N	N	N	N	N	N	114.17
11153 S Edbrooke	N	N	N	N	Y	N	N	N	N	114.43
11221 S Edbrooke	N	N	N	N	Y	N	N	N	N	211.22
11223 S Edbrooke	N	Y	N	N	Y	N	N	N	N	231.41
11201 S Michigan	N	N	N	N	N	Y	N	N	N	316.27
11155 S Michigan	N	N	N	N	N	N	Y	N	N	319.66
11151 S Michigan	N	N	N	N	N	N	Y	N	N	331.04
11147 S Michigan	N	Y	Y	N	N	N	N	N	N	348.79
11219 S Michigan	N	Y	Y	N	N	N	N	N	N	371.73
11236 S Edbrooke	N	N	N	N	Y	N	N	N	N	378.44
11148 S Indiana	N	Y	N	N	Y	N	N	N	N	391.8
11200 S Michigan	N	Y	N	N	N	N	Y	N	N	396
11210 S Michigan	N	N	N	N	N	N	N	Y	N	406.74
11218 S Indiana	N	N	N	N	N	N	N	Y	N	409.47
11218-24 S Michigan	N	N	N	N	N	N	Y	N	N	441.68
11226 S Indiana	Y	Y	N	N	N	N	N	N	N	455.72
11120 S Edbrooke	N	N	N	N	Y	N	N	N	N	459.03

City of Chicago
 Department of Environment

Address	Complaint	Inspection	Enforcement	P2	Demo_Permit	UST_New	UST_Bldg	Installation	AST	Distance
11140-42 S Michigan	N	N	N	N	N	N	N	N	Y	472.17
11224 S Michigan	N	N	N	N	N	N	N	Y	N	480.5
11232 S Michigan	N	Y	Y	N	N	N	N	N	N	496.68
11247 S Edbrooke	N	N	N	N	Y	N	N	N	N	497.39
11117 S Edbrooke	N	Y	N	N	Y	N	N	N	N	510.17
11121 S Michigan	N	N	N	N	N	N	N	Y	N	540.07
11120-22 S Michigan	N	N	N	N	Y	N	N	N	N	573.19
11117 S Michigan	N	N	N	N	Y	N	N	N	N	579.71
11242 S Michigan	N	N	N	N	N	N	N	Y	N	582.24
34 E 112TH PL	N	Y	N	N	N	N	N	N	N	599.64
11116 S Michigan	N	Y	N	N	Y	N	N	N	N	614.61
11114-16 S Michigan	N	N	N	N	Y	N	N	N	N	634.74
33 E 112TH PL	N	N	N	N	Y	N	N	N	N	637.99
Total=32										



**DEPARTMENT OF PUBLIC HEALTH
FREEDOM OF INFORMATION REPORT**

The attached pages contain FOIA search results for the following addresses:

11140 to 11236 S EDBROOKE AVE

Results Summary

Item	Current System*	Old System*
Permits		NA
Inspections		X
Complaints		X
Enforcement		X
Tank Assets		
AST	Included in Tank Assets	
Air Equipment		See Current System
Asbestos		X
LUST NFR**		NA

* The Current System contains information after 4thQ 2011. Records prior to 4thQ 2011 are generally found in the the Old System.

** CDPH only maintains NFR Letters from LUST cleanups. Records for SRP and all other NFRs can be obtained from the Chicago Department of Fleet and Facilities Management.

X - Records found.



**DEPARTMENT OF PUBLIC HEALTH
FREEDOM OF INFORMATION REPORT**

Environmental Inspections From Old Database

11200-11200 S EDBROOKE

Inspection Date	Site Name	Inspection Type	Comments
2001-10-30		A5	No dumping found.
2001-09-19		A8	No illegal dumping
2000-11-16	Demo Site	A9	Demo no activity.
2000-07-04		A5	
2000-02-24	Sang Wook RA	A5A	Owner respondent for removal nuisance violation penalty.
2000-02-23	Sang Wook RA	A5A	Respondent caused or allowed accumulation of debris, rubbish, garbage etc.
2000-01-20		A5	Put up post no dumping sign on pole located at westside of dock area.
1999-12-20		A5	Drop off posted sign
1999-11-15		A5	
1999-10-12	Sang Wook RA	A5A	Approx 40-45 cu yds of waste material. Waiting for title search of property owner to continue further action & clean up.
1999-04-11		A5	
1999-01-12		A5	Found site to have apprx 40 - 50 cu yds of dumped waste material. Waiting for title search of property owner.

11200-11232 S EDBROOKE

Inspection Date	Site Name	Inspection Type	Comments
2000-11-20	Demo Site	A9	Demo in progress. Bldg. 100% down water tower removed.
1999-11-03	Demo Site	A9	Demo in progress just starting barriers & safe guards being set up.



DEPARTMENT OF PUBLIC HEALTH
FREEDOM OF INFORMATION REPORT

Environmental Inspections From Old Database

11223-11223 S EDBROOKE

Inspection Date	Site Name	Inspection Type	Comments
2010-09-27	Demo Site	A9	A demolition inspection was conducted at the above address. At the time of the investigation I saw that the structure had been 100% demolished and the site graded. See the attached checklists for further information. No activity was observed while on site. The property at this time was owned by the city of Chicago

Inspection Type	Description
A5	Illegal Dump
A5A	Illegal Dump (State Open-Dump)
A8	Site Assessment
A9	Demo/NESHAPS



**DEPARTMENT OF PUBLIC HEALTH
FREEDOM OF INFORMATION REPORT**

Environmental Complaints From Old Database

11200-11200 S EDBROOKE

Date Received	Facility	Code	Comments
12/7/99	Sang Wook RA	15	Fly dumping of tires & debris at the above loc. Garbage clothing, cardboard, boxes, & two tires dumped in open space dock in area.

11211-11211 S EDBROOKE

Date Received	Facility	Code	Comments
6/27/97	Residential Area	9	Cars being worked on and motor oil is being change & dumped in the back of the garage & alley. Ground is oil stained & auto repair has taken place.



DEPARTMENT OF PUBLIC HEALTH
FREEDOM OF INFORMATION REPORT

Environmental Code Enforcement From Old Database

11200-11200 S Edbrooke

Date	Company	Liabile	Type	Charge	Comments
2/24/00	Ra, Sang Wook	L	ADM	7-28-450 : Owner responsible for nuisance	
2/24/00	Ra, Sang Wook	L	ADM	7-28-720 : Accumlate junk atracting rats	



DEPARTMENT OF PUBLIC HEALTH
FREEDOM OF INFORMATION REPORT

Asbestos Notifications From Old Database

11153 S EDBROOKE

Notification Type: DEMO NOTICE OF INTENT

Notification Date: 1996-03-27

Owner	Contractor ID	Begin Date	Complete Date
City of Chicago	UN01	1996-03-29	1996-05-23

RACM Area (SF)	RACM Volume (CF)	RACM Pipe (FT)	Estimated Waste (CY)	Waste Hauler	Disposal Site
	0		145 cu yds.	CID Landfill	138th & Calumet

Height (Ft)	Length (Ft)	Width (Ft)
12	50	22

Comments
down and completed.



DEPARTMENT OF PUBLIC HEALTH
FREEDOM OF INFORMATION REPORT

Asbestos Notifications From Old Database

11200 S EDBROOKE

Notification Type: DEMO NOTICE OF INTENT

Notification Date: 1999-02-26

Owner	Contractor ID	Begin Date	Complete Date
City of Chicago	NA01	1999-03-10	

RACM Area (SF)	RACM Volume (CF)	RACM Pipe (FT)	Estimated Waste (CY)	Waste Hauler	Disposal Site
	0		80 cu yds.	Land & Lakes	2000 E. 122nd St.

Height (Ft)	Length (Ft)	Width (Ft)
42	204	160

Comments

Notification Date: 2000-11-09

Owner	Contractor ID	Begin Date	Complete Date
City of Chicago	MI01	2000-11-10	2000-11-20

RACM Area (SF)	RACM Volume (CF)	RACM Pipe (FT)	Estimated Waste (CY)	Waste Hauler	Disposal Site
0	0	0			Loop/2401 S. Laflin

Height (Ft)	Length (Ft)	Width (Ft)
20	15	15

Comments



**DEPARTMENT OF PUBLIC HEALTH
FREEDOM OF INFORMATION REPORT**

Asbestos Notifications From Old Database

11221 S EDBROOKE

Notification Type: DEMO NOTICE OF INTENT

Notification Date: 1996-08-13

Owner		Contractor ID		Begin Date		Complete Date	
City of Chicago		AC01		1996-08-13			

RACM Area (SF)	RACM Volume (CF)	RACM Pipe (FT)	Estimated Waste (CY)	Waste Hauler	Disposal Site
	0		75 cu yds.	Tri-State Landfill	Lynwood, IL

Height (Ft)	Length (Ft)	Width (Ft)
20	45	30

Comments



DEPARTMENT OF PUBLIC HEALTH
FREEDOM OF INFORMATION REPORT

Asbestos Notifications From Old Database

11223 S EDBROOKE

Notification Type: DEMO NOTICE OF INTENT

Notification Date: 2010-08-05

Owner	Contractor ID	Begin Date	Complete Date
City of Chicago		2010-08-05	

RACM Area (SF)	RACM Volume (CF)	RACM Pipe (FT)	Estimated Waste (CY)	Waste Hauler	Disposal Site
0	0	0			

Height (Ft)	Length (Ft)	Width (Ft)
0	0	0

Comments



**DEPARTMENT OF PUBLIC HEALTH
FREEDOM OF INFORMATION REPORT**

Asbestos Notifications From Old Database

11236 S EDBROOKE

Notification Type: DEMO NOTICE OF INTENT

Notification Date: 1998-01-09

Owner	Contractor ID	Begin Date	Complete Date
City of Chicago	DE03	1998-01-12	

RACM Area (SF)	RACM Volume (CF)	RACM Pipe (FT)	Estimated Waste (CY)	Waste Hauler	Disposal Site
	0		150 yds.	CID Landfill	136th & Calumet

Height (Ft)	Length (Ft)	Width (Ft)
15	50	20

Comments



**DEPARTMENT OF PUBLIC HEALTH
FREEDOM OF INFORMATION REPORT**

LUST NFR *

* CDPH only maintains NFR Letters for LUST cleanups. Records for SRP and all other NFRs can be obtained from the Chicago Department of Fleet and Facilities Management.



**DEPARTMENT OF PUBLIC HEALTH
FREEDOM OF INFORMATION REPORT**

The attached pages contain FOIA search results for the following addresses:

11147 to 11219 S MICHIGAN AVE

Results Summary

Item	Current System*	Old System*
Permits		NA
Inspections		X
Complaints		
Enforcement		X
Tank Assets		X
AST	Included in Tank Assets	
Air Equipment		See Current System
Asbestos		
LUST NFR**		NA

* The Current System contains information after 4thQ 2011. Records prior to 4thQ 2011 are generally found in the the Old System.

** CDPH only maintains NFR Letters from LUST cleanups. Records for SRP and all other NFRs can be obtained from the Chicago Department of Fleet and Facilities Management.

X - Records found.



DEPARTMENT OF PUBLIC HEALTH
FREEDOM OF INFORMATION REPORT

Environmental Inspections From Old Database

11147-11147 S MICHIGAN

Inspection Date	Site Name	Inspection Type	Comments
1999-08-26		A5	Visual
1999-05-08	Ranch Steak House	A5	Grease on ground around grease trap. Respondent caused or allowed the accumulation of garbage debris refused.

11200-11200 S MICHIGAN

Inspection Date	Site Name	Inspection Type	Comments
1999-10-18		A8	

11219-11219 S MICHIGAN

Inspection Date	Site Name	Inspection Type	Comments
1998-10-13	Giant Beauty Supply	A10	Company is in compliance. Observed dumpster for OCC 7 BBs for glass & cans.
1998-03-04	Giant Beauty Supply	A10	For failure to establish an effective recycling program in commercial establishments.

Inspection Type	Description
A10	Building Recycling Program
A5	Illegal Dump
A8	Site Assessment



DEPARTMENT OF PUBLIC HEALTH
FREEDOM OF INFORMATION REPORT

Environmental Code Enforcement From Old Database

11147-11147 S Michigan

Date	Company	Liable	Type	Charge	Comments
8/5/99	Ranch Steak House	L	ADM	7-28-450 : Owner responsible for nuisance	PD 9/16/99
8/5/99	Ranch Steak House	L	ADM	7-28-720 : Accumulate junk attracting rats	PD 9/16/99

11219-11219 S Michigan

Date	Company	Liable	Type	Charge	Comments
4/3/98	Giant Beauty Supply		ADM	11-5-023 : Commercial Bldg recycling program	



**DEPARTMENT OF PUBLIC HEALTH
FREEDOM OF INFORMATION REPORT**

Tank Asset Information

Facility ID: 2036925

Company	Fullname	Capacity	Facility Phone
UNKNOWN	MR WON H KANG	Primary	

Facility ID Key

Facility ID	Address
2036925	11201 S MICHIGAN AVE



**DEPARTMENT OF PUBLIC HEALTH
FREEDOM OF INFORMATION REPORT**

Pre-1992 USTs from Building Department

11151-11151 S MICHIGAN

Date Of Tank	Facility Name	Work By	Comments
1954-09-29	NEISNER DNOS ST	W & B TAUB COMPANY	INSTALL 1-1K GAL FUEL OIL TANK FINAL 6/8/55

11155-11155 S MICHIGAN

Date Of Tank	Facility Name	Work By	Comments
1947-09-23	THREE SISTERS STORE	WATER TUBE BOILER & TANK	INSTALL 1-1K GAL FUEL OIL TANK FINAL 9/26/47

11200-11200 S MICHIGAN

Date Of Tank	Facility Name	Work By	Comments
1955-08-12	NATIONAL CLOTHING	WATER TUBE BOILER & TANK	INSTALL/ENCLOSE 1-1K GAL FUEL OIL TANK FINAL N/G

11218-11224 S MICHIGAN

Date Of Tank	Facility Name	Work By	Comments
1950-02-09	J. C. PENNEY COMPANY	SUMNER S. SOLLITT & COMPANY	INSTALL 1-15K GAL FUEL OIL TANK FINAL 10/13/50



**DEPARTMENT OF PUBLIC HEALTH
FREEDOM OF INFORMATION REPORT**

UST Permit Information From Old Database

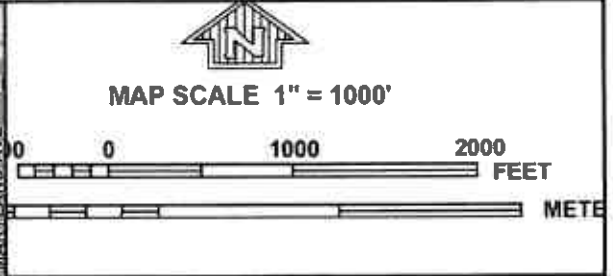
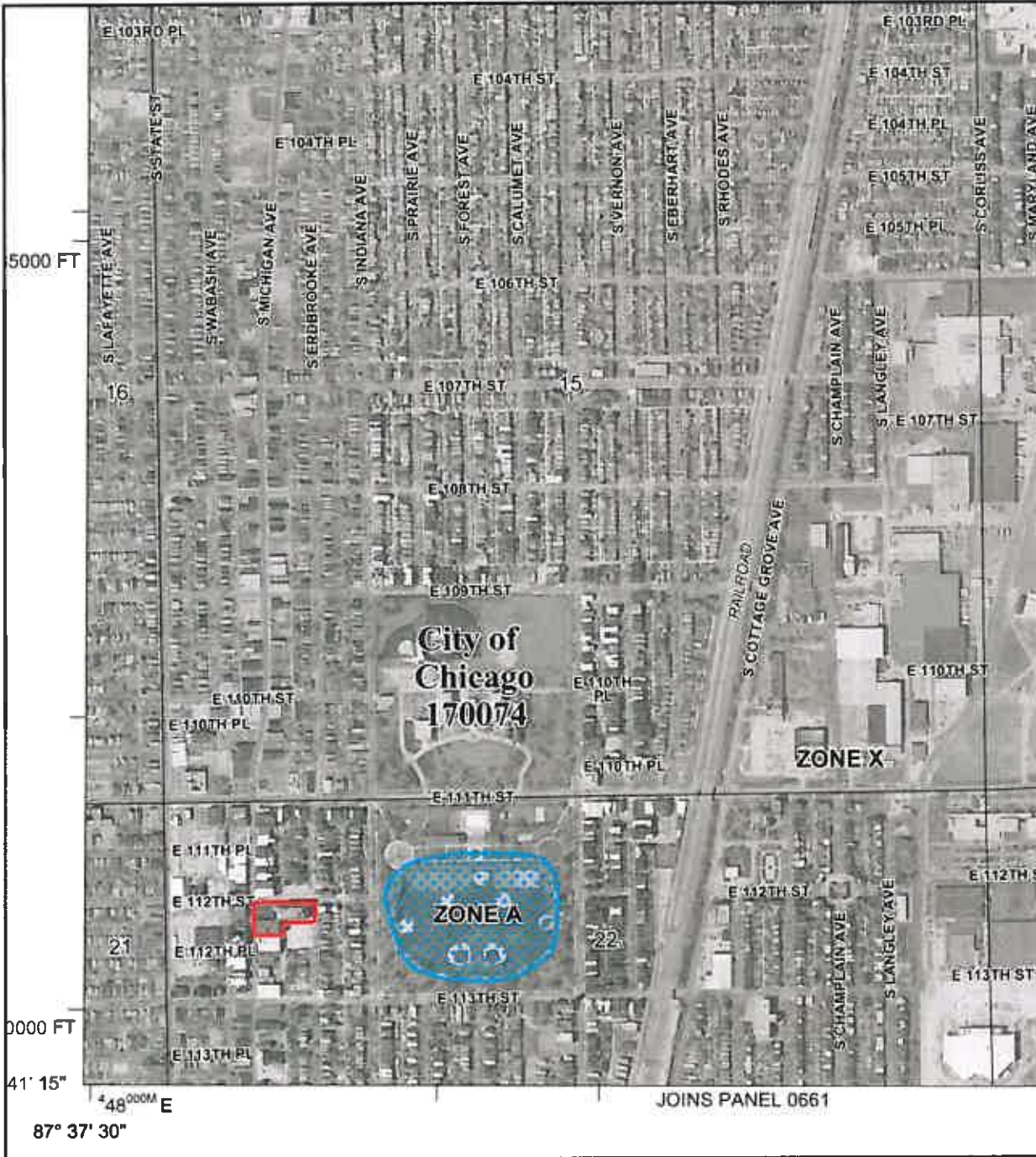
FACILITY ID: 2036925

Permit Number	Permit Type	Issued Date	Completion Date	# Tanks	Permit Location	Comments
101042	ABANDON	6/24/94				LOCATED.

DATE	COMMENTS
10/4/94	THE TANK WAS NOT LOCATED. INSTEAD TWO ABOVE GROUND STORAGE TANKS WERE FOUND AND REMOVED.

FACILITY ID KEY

Facility ID	Address
2036925	11201 S MICHIGAN AVE



NATIONAL FLOOD INSURANCE PROGRAM
 NFIP

PANEL 0655J

FIRM
 FLOOD INSURANCE RATE MAP
 COOK COUNTY,
 ILLINOIS
 AND INCORPORATED AREAS

PANEL 655 OF 832
 (SEE MAP INDEX FOR FIRM PANEL LAYOUT)

CONTAINS:

COMMUNITY	NUMBER	PANEL	SUFFIX
CHICAGO CITY OF	170074	0655	J

Notice to User: The Map Number shown below should be used when placing map orders. The Community Number shown above should be used on insurance applications for the subject community.

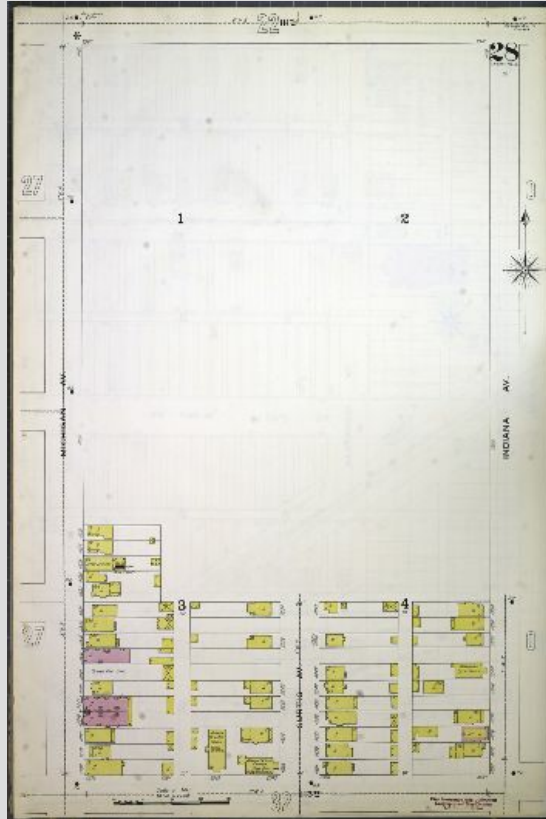


MAP NUMBER
 17031C0655J
MAP REVISED
 AUGUST 19, 2008

Federal Emergency Management Agency

This is an official copy of a portion of the above referenced flood map. It was extracted using F-MIT On-Line. This map does not reflect changes or amendments which may have been made subsequent to the date on the title block. For the latest product information about National Flood Insurance Program flood maps check the FEMA Flood Map Store at www.msc.fema.gov

= Subject Property



Leaflet

Map Type: Fire Insurance

Publisher: Sanborn-Perris Map Co.

Publication Name: Insurance Maps of Chicago, Illinois Volume E

Base Map Date: 1897

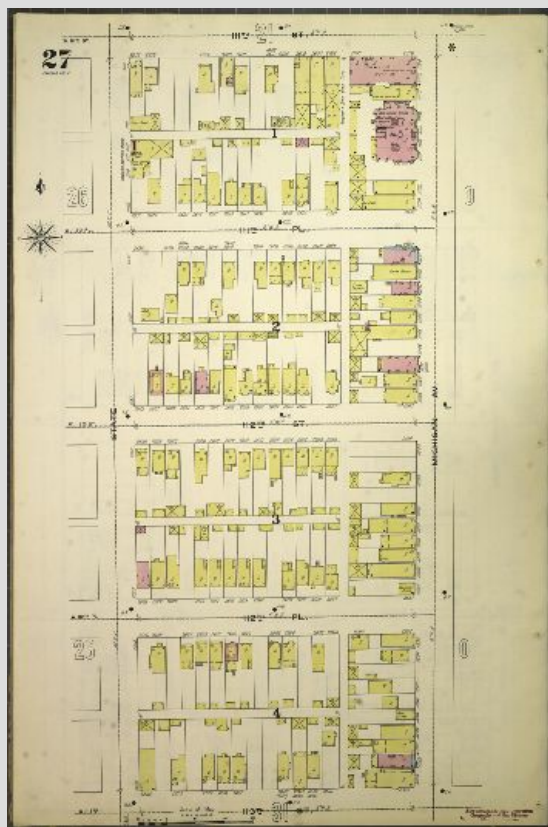
Revised Date:

Republished Date:

Sheet Number: 0028

1897





Leaflet

Map Type: Fire Insurance

Publisher: Sanborn-Perris Map Co.

Publication Name: Insurance Maps of Chicago, Illinois Volume E

Base Map Date: 1897

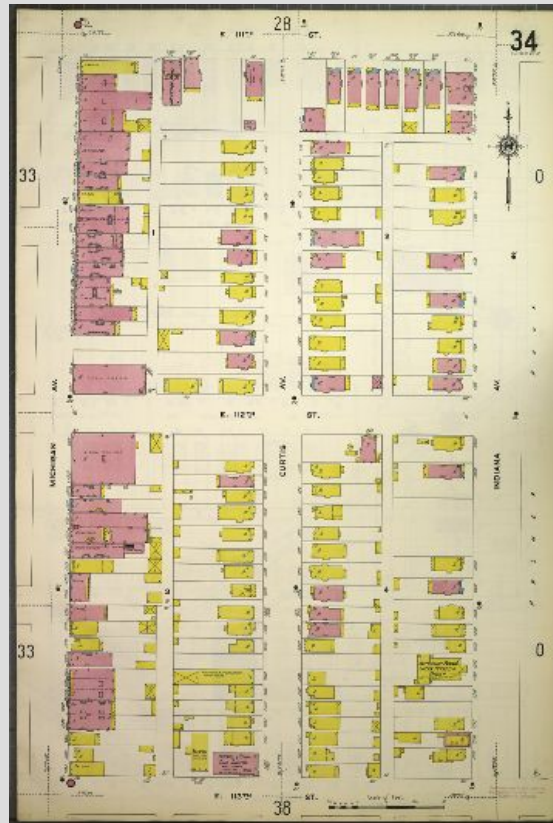
Revised Date:

Republished Date:

Sheet Number: 0027

1897





Leaflet

Map Type: Fire Insurance

Publisher: Sanborn Map Co.

Publication Name: Insurance Maps of Chicago, Illinois Volume G

Base Map Date: 1911

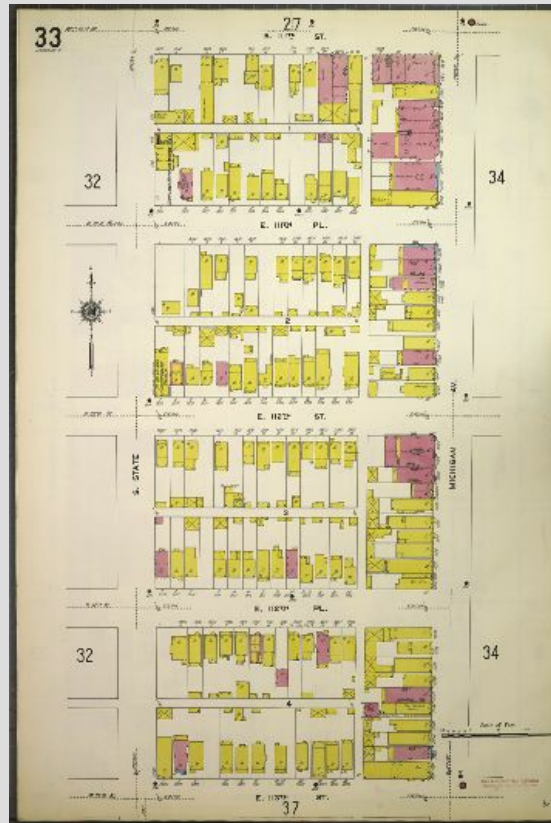
Revised Date:

Republished Date:

Sheet Number: 0034

1911



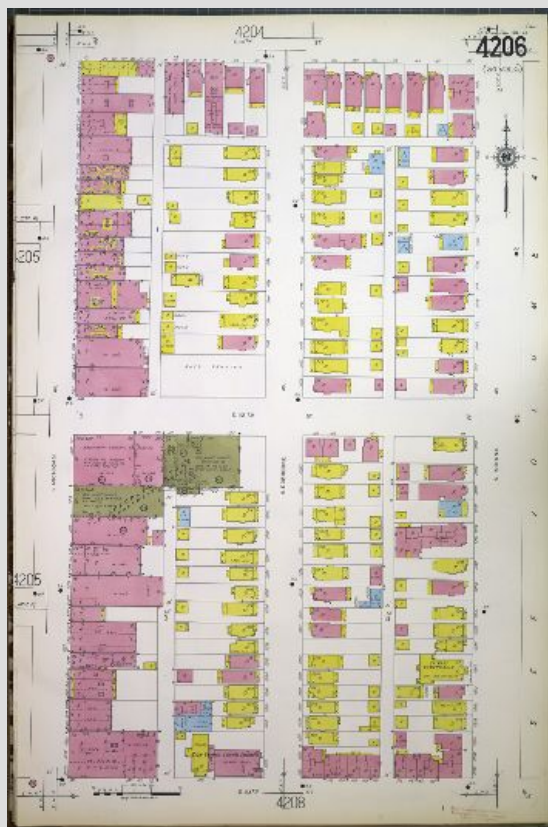


Leaflet

Map Type: Fire Insurance
Publisher: Sanborn Map Co.
Publication Name: Insurance Maps of Chicago, Illinois Volume G
Base Map Date: 1911
Revised Date:
Republished Date:
Sheet Number: 0033

1911





Leaflet

Map Type: Fire Insurance

Publisher: Sanborn Map Co.

Publication Name: Insurance Maps of Chicago, Illinois Volume 42

Base Map Date: 1939

Revised Date:

Republished Date:

Sheet Number: 4206

1939





Leaflet

Map Type: Fire Insurance

Publisher: Sanborn Map Co.

Publication Name: Insurance Maps of Chicago, Illinois Volume 42

Base Map Date: 1939

Revised Date:

Republished Date:

Sheet Number: 4205

1939





Leaflet

Map Type: Fire Insurance

Publisher: Sanborn Map Co.

Publication Name: Insurance Maps of Chicago, Illinois Volume 42

Base Map Date: 1939

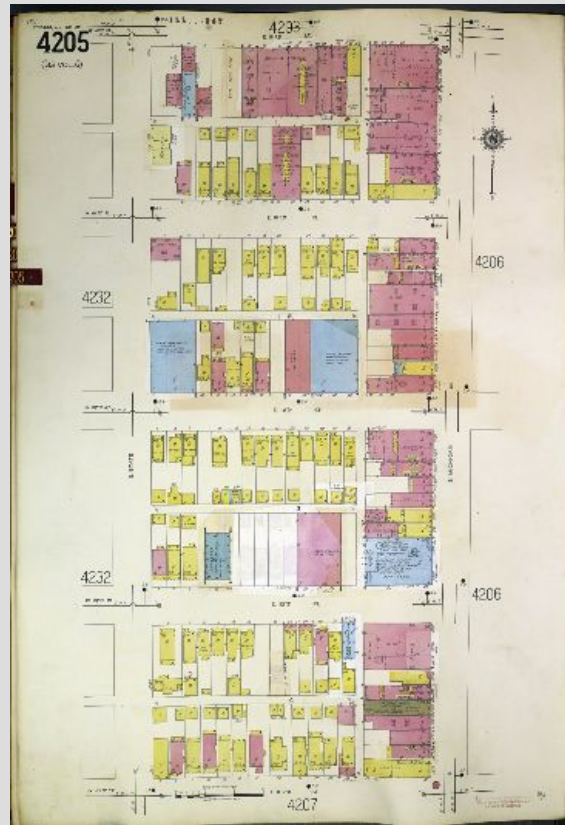
Revised Date: March 1950

Republished Date:

Sheet Number: 4206

1950





Leaflet

Map Type: Fire Insurance

Publisher: Sanborn Map Co.

Publication Name: Insurance Maps of Chicago, Illinois Volume 42

Base Map Date: 1939

Revised Date: March 1950

Republished Date:

Sheet Number: 4205

1950





DEPARTMENT OF PUBLIC HEALTH FREEDOM OF INFORMATION REPORT

The attached pages contain FOIA search results for the following addresses:

33 to 145 E 112TH PL

33 to 145 E 112TH ST

Results Summary

Item	Current System*	Old System*
Permits		NA
Inspections		X
Complaints	X	
Enforcement		
Tank Assets		
AST	Included in Tank Assets	
Air Equipment		See Current System
Asbestos		X
LUST NFR**		NA
Highway Authority		

* The Current System contains information after 4thQ 2011. Records prior to 4thQ 2011 are generally found in the the Old System.

** CDPH only maintains NFR Letters from LUST cleanups. Records for SRP and all other NFRs can be obtained from the Chicago Department of Fleet and Facilities Management.

X - Records found.



**DEPARTMENT OF PUBLIC HEALTH
FREEDOM OF INFORMATION REPORT**

Environmental Inspections From Old Database

34 E 112TH PL

Inspection Date	Site Name	Inspection Type	Comments
2011-06-02		A8	Drop off flyers
2005-11-04		A8	
2005-09-13		M	11th Ward Office.
2001-10-12		A8	Ald Office



**DEPARTMENT OF PUBLIC HEALTH
FREEDOM OF INFORMATION REPORT**

Environmental Complaints

143 E 112TH ST

Date of	Complaint	Resolution	Inspector Comments
	SR# 12-01985640	UNF	called to question complainant no answer will try gain no access no location of complaint



**DEPARTMENT OF PUBLIC HEALTH
FREEDOM OF INFORMATION REPORT**

Asbestos Notifications From Old Database

33 E 112TH

Notification Type: DEMO NOTICE OF INTENT

Notification Date: 12/17/2001

Owner	Contractor ID	Begin Date	Complete Date
City of Chicago	AN01	12/27/2001	

RACM Area (SF)	RACM Volume (CF)	RACM Pipe (FT)	Estimated Waste (CY)	Waste Hauler	Disposal Site
0	0	0			Land and Lakes

Height (Ft)	Length (Ft)	Width (Ft)
25	30	28

Comments



DEPARTMENT OF PUBLIC HEALTH FREEDOM OF INFORMATION REPORT

The attached pages contain FOIA search results for the following addresses:

11144 to 11238 S EDBROOKE AVE

Results Summary

Item	Current System*	Old System*
Permits		NA
Inspections		X
Complaints	X	X
Enforcement		X
Tank Assets		
AST	Included in Tank Assets	
Air Equipment		See Current System
Asbestos		X
LUST NFR**		NA
Highway Authority		

* The Current System contains information after 4thQ 2011. Records prior to 4thQ 2011 are generally found in the the Old System.

** CDPH only maintains NFR Letters from LUST cleanups. Records for SRP and all other NFRs can be obtained from the Chicago Department of Fleet and Facilities Management.

X - Records found.



**DEPARTMENT OF PUBLIC HEALTH
FREEDOM OF INFORMATION REPORT**

Environmental Inspections From Old Database

11200 S EDBROOKE AVE

Inspection Date	Site Name	Inspection Type	Comments
2001-10-30		A5	No dumping found.
2001-09-19		A8	No illegal dumping
2000-11-20	Demo Site	A9	Demo in progress. Bldg. 100% down water tower removed.
2000-11-16	Demo Site	A9	Demo no activity.
2000-04-07		A5	
2000-02-24	Sang Wook RA	A5A	Owner respondent for removal nuisance violation penalty.
2000-02-23	Sang Wook RA	A5A	Respondent caused or allowed accumulation of debris, rubbish, garbage etc.
2000-01-20		A5	Put up post no dumping sign on pole located at westside of dock area.
1999-12-20		A5	Drop off posted sign
1999-12-10	Sang Wook RA	A5A	Approx 40-45 cu yds of waste material. Waiting for title search of property owner to continue further action & clean up.
1999-12-01		A5	Found site to have approx 40 - 50 cu yds of dumped waste material. Waiting for title search of peroperly owner.
1999-11-15		A5	
1999-11-04		A5	
1999-03-11	Demo Site	A9	Demo in progress just starting barriers & safe guards being set up.



**DEPARTMENT OF PUBLIC HEALTH
FREEDOM OF INFORMATION REPORT**

Environmental Inspections From Old Database

11223 S EDBROOKE AVE

Inspection Date	Site Name	Inspection Type	Comments
2010-09-27	Demo Site	A9	<p>A demolition inspection was conducted at the above address. At the time of the investigation I saw that the structure had been 100% demolished and the site graded.</p> <p>See the attached checklists for further information.</p> <p>No activity was observed while on site. The property at this time was owned by the city of Chicago</p>

Inspection Type	Description
A5A	Illegal Dump (State Open-Dump)



DEPARTMENT OF PUBLIC HEALTH
FREEDOM OF INFORMATION REPORT

Environmental Complaints

11200 S EDBROOKE AVE

Date of	Complaint	Resolution	Inspector Comments
5/3/12	SR# 12-00849992	INVALID	<p>I responded to a dust complaint at the above location. Upon arrival, I observed a commercial building currently being demolished. I then spoke with Mr. Ocosta of NF Demolition and explained to him the reason for my visit.</p> <p>NF Demolition had a demolition permit for the apparent demolition. A water source was seen and the site was fenced and screened.</p> <p>No dust was observed at this time.</p>

11207 S EDBROOKE AVE

Date of	Complaint	Resolution	Inspector Comments
5/3/12	SR# 12-00849888	INVALID	<p>I responded to a dust complaint at the above location. Upon arrival, I observed a commercial building currently being demolished. I then spoke with Mr. Ocosta of NF Demolition and explained to him the reason for my visit.</p> <p>NF Demolition had a demolition permit for the apparent demolition. A water source was seen and the site was fenced and screened.</p> <p>No dust was observed at this time.</p>



DEPARTMENT OF PUBLIC HEALTH
FREEDOM OF INFORMATION REPORT

Environmental Complaints

11238 S EDBROOKE AVE

Date of	Complaint	Resolution	Inspector Comments
2/22/12	SR# 12-00283014	VALID	<p>I responded to a complaint that suggested individuals were dumping waste in a garage. Upon arrival to the subject site I saw that this single family home has been abandon and the gas and water service terminated. DOB had also visited the site and placed a sign on the front door requesting people to stay out.</p> <p>In the rear of the house in the alley, I observed the garage filled with cardboard boxes and bags of CD waste.</p> <p>I title search will be conducted in an effort to identify the owner and have them remove the waste and secure the garage.</p>



**DEPARTMENT OF PUBLIC HEALTH
FREEDOM OF INFORMATION REPORT**

Environmental Complaints From Old Database

11200 S EDBROOKE AVE

Date Received	Facility	Code	Comments
12/7/99	Sang Wook RA	15	Fly dumping of tires & debris at the above loc. Garbage clothing, cardboard, boxes, & two tires dumped in open space dock in area.

11211 S EDBROOKE AVE

Date Received	Facility	Code	Comments
6/27/97	Residential Area	09	Cars being worked on and motor oil is being change & dumped in the back of the garage & alley. Ground is oil stained & auto repair has taken place.



DEPARTMENT OF PUBLIC HEALTH
FREEDOM OF INFORMATION REPORT

Environmental Code Enforcement From Old Database

11200 S EDBROOKE AVE

Date	Company	Liable	Type	Charge	Comments
2/24/00	Ra, Sang Wook	L	ADM	7-28-450 : Owner responsible for nuisance	
2/24/00	Ra, Sang Wook	L	ADM	7-28-720 : Accumlate junk atracting rats	



DEPARTMENT OF PUBLIC HEALTH
FREEDOM OF INFORMATION REPORT

Asbestos Work Notification

11200 S EDBROOKE AVE

ENVGEN119567

Contact Name	Contact Capacity	Work Start	Work End
Ameri Environmental, Inc.	Operator	4/20/12	4/26/12
CITY OF CHICAGO	Owner	4/20/12	4/26/12

ENVGEN119568

Contact Name	Contact Capacity	Work Start	Work End
Ameri Environmental, Inc.	Operator	4/27/12	5/27/12
CITY OF CHICAGO	Owner	4/27/12	5/27/12
NF Demolition	Operator	4/27/12	5/27/12

11217 S EDBROOKE AVE

ENVGEN121996

Contact Name	Contact Capacity	Work Start	Work End
CITY OF CHICAGO	Owner		
N. F. DEMOLITION, INC	Operator		

11238 S EDBROOKE AVE

ENVGEN121876

Contact Name	Contact Capacity	Work Start	Work End
CITY OF CHICAGO	Owner		
Spirit Wrecking and Excavation	Operator		



**DEPARTMENT OF PUBLIC HEALTH
FREEDOM OF INFORMATION REPORT**

Asbestos Work Notification

Permit AP No	Document Link (Internal Office Use Only)
ENVGEN119567	http://dc07apw26/DOEATTACHMENTS/11200%20s%20edbroke%20ACM.PDF
ENVGEN119568	http://dc07apw26/DOEATTACHMENTS/11200%20s%20edbroke%20ACM.PDF
ENVGEN119568	http://dc07apw26/DOEATTACHMENTS/11200-32%20S%20Edbrooke%20Demo.PDF



DEPARTMENT OF PUBLIC HEALTH
FREEDOM OF INFORMATION REPORT

Asbestos Notifications From Old Database

11153 S EDBROOKE

Notification Type: DEMO NOTICE OF INTENT

Notification Date: 3/27/1996

Owner	Contractor ID	Begin Date	Complete Date
City of Chicago	UN01	3/29/1996	5/23/1996

RACM Area (SF)	RACM Volume (CF)	RACM Pipe (FT)	Estimated Waste (CY)	Waste Hauler	Disposal Site
	0		145 cu yds.	CID Landfill	138th & Calumet

Height (Ft)	Length (Ft)	Width (Ft)
12	50	22

Comments
down and completed.



DEPARTMENT OF PUBLIC HEALTH
FREEDOM OF INFORMATION REPORT

Asbestos Notifications From Old Database

11200 S EDBROOKE

Notification Type: DEMO NOTICE OF INTENT

Notification Date: 11/9/2000

Owner	Contractor ID	Begin Date	Complete Date
City of Chicago	MI01	11/10/2000	11/20/2000

RACM Area (SF)	RACM Volume (CF)	RACM Pipe (FT)	Estimated Waste (CY)	Waste Hauler	Disposal Site
0	0	0			Loop/2401 S. Laflin

Height (Ft)	Length (Ft)	Width (Ft)
20	15	15

Comments

Notification Date: 2/26/1999

Owner	Contractor ID	Begin Date	Complete Date
City of Chicago	NA01	3/10/1999	

RACM Area (SF)	RACM Volume (CF)	RACM Pipe (FT)	Estimated Waste (CY)	Waste Hauler	Disposal Site
	0		80 cu yds.	Land & Lakes	2000 E. 122nd St.

Height (Ft)	Length (Ft)	Width (Ft)
42	204	160

Comments



**DEPARTMENT OF PUBLIC HEALTH
FREEDOM OF INFORMATION REPORT**

Asbestos Notifications From Old Database

11221 S EDBROOKE

Notification Type: DEMO NOTICE OF INTENT

Notification Date: 8/13/1996

Owner	Contractor ID	Begin Date	Complete Date
City of Chicago	AC01	8/13/1996	

RACM Area (SF)	RACM Volume (CF)	RACM Pipe (FT)	Estimated Waste (CY)	Waste Hauler	Disposal Site
	0		75 cu yds.	Tri-State Landfill	Lynwood, IL

Height (Ft)	Length (Ft)	Width (Ft)
20	45	30

Comments



DEPARTMENT OF PUBLIC HEALTH
FREEDOM OF INFORMATION REPORT

Asbestos Notifications From Old Database

11223 S EDBROOKE

Notification Type: DEMO NOTICE OF INTENT

Notification Date: 8/5/2010

Owner	Contractor ID	Begin Date	Complete Date
City of Chicago		8/5/2010	

RACM Area (SF)	RACM Volume (CF)	RACM Pipe (FT)	Estimated Waste (CY)	Waste Hauler	Disposal Site
0	0	0			

Height (Ft)	Length (Ft)	Width (Ft)
0	0	0

Comments



**DEPARTMENT OF PUBLIC HEALTH
FREEDOM OF INFORMATION REPORT**

Asbestos Notifications From Old Database

11236 S EDBROOKE

Notification Type: DEMO NOTICE OF INTENT

Notification Date: 1/9/1998

Owner	Contractor ID	Begin Date	Complete Date
City of Chicago	DE03	1/12/1998	

RACM Area (SF)	RACM Volume (CF)	RACM Pipe (FT)	Estimated Waste (CY)	Waste Hauler	Disposal Site
	0		150 yds.	CID Landfill	138th & Calumet

Height (Ft)	Length (Ft)	Width (Ft)
15	50	20

Comments



DEPARTMENT OF PUBLIC HEALTH FREEDOM OF INFORMATION REPORT

The attached pages contain FOIA search results for the following addresses:

11147 to 11227 S MICHIGAN AVE

Results Summary

Item	Current System*	Old System*
Permits	X	NA
Inspections	X	X
Complaints		
Enforcement		X
Tank Assets		X
AST	Included in Tank Assets	
Air Equipment		See Current System
Asbestos		
LUST NFR**		NA
Highway Authority		

* The Current System contains information after 4thQ 2011. Records prior to 4thQ 2011 are generally found in the the Old System.

** CDPH only maintains NFR Letters from LUST cleanups. Records for SRP and all other NFRs can be obtained from the Chicago Department of Fleet and Facilities Management.

X - Records found.



**DEPARTMENT OF PUBLIC HEALTH
FREEDOM OF INFORMATION REPORT**

Environmental Permits

11155 S MICHIGAN AVE

Added Date	Apname	Permit Number	Application Description
9/8/14	Chicago Emerald LLC	ENVAIR181108	DOE Air Quality

11201 S MICHIGAN AVE

Added Date	Apname	Permit Number	Application Description
8/14/18	Residential	ENVAIR994520	DOE Air Quality



**DEPARTMENT OF PUBLIC HEALTH
FREEDOM OF INFORMATION REPORT**

Environmental Inspections

11158 S MICHIGAN AVE

Date of Inspection	Inspection #	Inspection Type Description	Inspection Narrative
2020-10-08	1594642	Site Assessment	On October 8, 2020 Department of Public Health Inspector Dwight T-Kilgore inspected property at 11158 S. Michigan Ave. this property was listed as needing tuckpointing 450 SQFT, work looks as if it is not finish, will reinspect.
2020-12-21	1594643	Site Assessment	On December 21, 2020 Department of Public Health Inspector Dwight T-Kilgore inspected property at 11158 S. Michigan Ave. This property was schedule for tuckpointing 450 SQFT work is not done, will re-inspected.

11201 S MICHIGAN AVE

Date of Inspection	Inspection #	Inspection Type Description	Inspection Narrative
--------------------	--------------	-----------------------------	----------------------



DEPARTMENT OF PUBLIC HEALTH
FREEDOM OF INFORMATION REPORT

Environmental Inspections

11201 S MICHIGAN AVE

Date of Inspection	Inspection #	Inspection Type Description	Inspection Narrative
2019-06-11	1408886	Demo/NESHAPS	<p>This was a demolition (building) which was underway, with the structure partially demolished and a worker in a machine getting loading into a truck. There were 2 openings in the site fence, missing fabric mesh on 1 section, and missing fence in one area. The street was blocked by CPD because of the size and other details about the demo.</p> <p>Photo A) opening Photo B) opening Photo C) missing fabric mesh Photo D) missing fence</p> <p>I spoke to the site supervisor – he stated that the CPD used the openings during the day and their presence would deter anyone from entering the site. He will add the missing fabric mesh and enclose the open portion of the site.</p> <p>I will monitor the site week by week.</p>



DEPARTMENT OF PUBLIC HEALTH
FREEDOM OF INFORMATION REPORT

Environmental Inspections

11201 S MICHIGAN AVE

Date of Inspection	Inspection #	Inspection Type Description	Inspection Narrative
2019-08-28	1412265	Demo/NESHAPS	<p>This demolition was underway, with the structure being demolished by workers in machines. The front of the building had been demolished or had collapsed into the street. They had moved the fence out to cover the area needing to be cleaned up.</p> <p>Photo A) fence in the street</p> <p>I expect the fence to be moved back once the debris is cleaned up, will check tomorrow that this has been done.</p>
2019-09-13	1443358	Demo/NESHAPS	<p>This demolition was partially done but no workers were present and no work being done. There was a gap in the fence on the street side that made the site accessible.</p> <p>Photo A) gap in the fence</p> <p>I will return to address this with the contractor.</p>
2019-12-04	1485404	Demo/NESHAPS	<p>The scheduled demolition has been completed and the site has been levelled to grade.</p> <p>Photo A) Site</p>



**DEPARTMENT OF PUBLIC HEALTH
FREEDOM OF INFORMATION REPORT**

Environmental Inspections

11212 S MICHIGAN AVE

Date of Inspection	Inspection #	Inspection Type Description	Inspection Narrative
2019-08-27	1442412	Demo/NESHAPS	The scheduled demolition has been completed and the site has been levelled to grade. Photo A) Site



**DEPARTMENT OF PUBLIC HEALTH
FREEDOM OF INFORMATION REPORT**

Environmental Inspections From Old Database

11147 S MICHIGAN AVE

Inspection Date	Site Name	Inspection Type	Comments
1999-08-26		A5	Visual
1999-08-05	Ranch Steak House	A5	Grease on ground around grease trap. Respondent caused or allowed the accumulation of garbage debris fefused.

11200 S MICHIGAN AVE

Inspection Date	Site Name	Inspection Type	Comments
1999-10-18		A8	

11219 S MICHIGAN AVE

Inspection Date	Site Name	Inspection Type	Comments
1998-10-13	Giant Beauty Supply	A10	Company is in compliance. Observed dumpster for OCC 7 BBs for glass & cans.
1998-04-03	Giant Beauty Supply	A10	For failure to establish an effective recycling program in commercial establishments.

Inspection Type	Description
A10	Building Recycling Program



DEPARTMENT OF PUBLIC HEALTH
FREEDOM OF INFORMATION REPORT

Environmental Code Enforcement From Old Database

11147 S MICHIGAN AVE

Date	Company	Liable	Type	Charge	Comments
8/5/99	Ranch Steak House	L	ADM	7-28-450 : Owner responsible for nuisance	PD 9/16/99
8/5/99	Ranch Steak House	L	ADM	7-28-720 : Accumlate junk atracting rats	PD 9/16/99

11219 S MICHIGAN AVE

Date	Company	Liable	Type	Charge	Comments
4/3/98	Giant Beauty Supply		ADM	11-5-023 : Commercial Bldg recycling program	



**DEPARTMENT OF PUBLIC HEALTH
FREEDOM OF INFORMATION REPORT**

Tank Asset Information

Facility ID: 2036925

Company	Fullname	Capacity	Facility Phone
UNKNOWN	MR WON H KANG	Primary	

Facility ID Key

Facility ID	Address
2036925	11201 S MICHIGAN AVE



DEPARTMENT OF PUBLIC HEALTH
FREEDOM OF INFORMATION REPORT

Pre-1992 USTs from Building Department

11151 S MICHIGAN AVE

Date Of Tank	Facility Name	Work By	Comments
1954-09-29	NEISNER DNOS ST	W & B TAUB COMPANY	INSTALL 1-1K GAL FUEL OIL TANK FINAL 6/8/55

11155 S MICHIGAN AVE

Date Of Tank	Facility Name	Work By	Comments
1947-09-23	THREE SISTERS STORE	WATER TUBE BOILER & TANK	INSTALL 1-1K GAL FUEL OIL TANK FINAL 9/26/47

11200 S MICHIGAN AVE

Date Of Tank	Facility Name	Work By	Comments
1955-08-12	NATIONAL CLOTHING	WATER TUBE BOILER & TANK	INSTALL/ENCLOSE 1-1K GAL FUEL OIL TANK FINAL N/G

11218 S MICHIGAN AVE

Date Of Tank	Facility Name	Work By	Comments
1950-02-09	J. C. PENNEY COMPANY	SUMNER S. SOLLITT & COMPANY	INSTALL 1-15K GAL FUEL OIL TANK FINAL 10/13/50



**DEPARTMENT OF PUBLIC HEALTH
FREEDOM OF INFORMATION REPORT**

UST Permit Information From Old Database

FACILITY ID: 2036925

Permit Number	Permit Type	Issued Date	Completion Date	# Tanks	Permit Location	Comments
101042	ABANDON	6/24/94				TANK CAN NOT BE LOCATED.

DATE	COMMENTS
10/4/94	THE TANK WAS NOT LOCATED. INSTEAD TWO ABOVE GROUND STORAGE TANKS WERE FOUND AND REMOVED.

FACILITY ID KEY

Facility ID	Address
2036925	11201 S MICHIGAN AVE



**DEPARTMENT OF PUBLIC HEALTH
FREEDOM OF INFORMATION REPORT**

P2 and Air Equipment

11201 S MICHIGAN AVE

Application	Facility	Permit No.	Date
DOE Air Quality	Residential	ENVAIR994520	9/4/18

EQUIPMENT ID	QUANTITY	DESCRIPTION
	1	137 - EXHAUST HOOD FILTERED



DEPARTMENT OF PUBLIC HEALTH
FREEDOM OF INFORMATION REPORT

Asbestos Work Notification

11201 S MICHIGAN AVE

ENVGEN1111744

Contact Name	Contact Capacity	Work Start	Work End
ALLIANCE DEMOLITION	Wreck	6/10/19	8/1/19
Katie McCormick	Owner	6/10/19	8/1/19
Ryan Jensen	WebApplcnt	6/10/19	8/1/19

11212 S MICHIGAN AVE

ENVGEN1081710

Contact Name	Contact Capacity	Work Start	Work End
CITY OF CHICAGO, DEPARTMENT OF BUILDINGS	Owner	4/5/19	4/8/19
KLF ENTERPRISES	Wreck	4/5/19	4/8/19
Sergio Zepeda	WebApplcnt	4/5/19	4/8/19

ENVGEN1147831

Contact Name	Contact Capacity	Work Start	Work End
CITY OF CHICAGO, DEPARTMENT OF BUILDINGS	Owner	8/22/19	9/5/19
KLF ENTERPRISES	Wreck	8/22/19	9/5/19
Sergio Zepeda	WebApplcnt	8/22/19	9/5/19



**DEPARTMENT OF PUBLIC HEALTH
FREEDOM OF INFORMATION REPORT**

Asbestos Work Notification

Permit AP No	Document Link (Internal Office Use Only)
ENVGEN1081710	http://dc07apw26/DOEATTACHMENTS/klf-scan-0151.pdf
ENVGEN1081710	http://dc07apw26/DOEATTACHMENTS/klf-scan-0152.pdf
ENVGEN1111744	http://dc07apw26/DOEATTACHMENTS/11201%20S%20Michigan%20Env.pdf
ENVGEN1111744	http://dc07apw26/DOEATTACHMENTS/11201%20S%20Michigan%20proceed%20.pdf
ENVGEN1147831	http://dc07apw26/DOEATTACHMENTS/klf-scan-0832.pdf
ENVGEN1147831	http://dc07apw26/DOEATTACHMENTS/klf-scan-0833.pdf
ENVGEN1147831	http://dc07apw26/DOEATTACHMENTS/klf-scan-0847.pdf

notification_type	address	street_number	direction	street_name	street_type	notification_from	start_date	end_date	comment	data_source	modified_date
NOI DEMO/RENOVATION	11201 S MICHIGAN	11201 S		MICHIGAN	AVE	KATIE MCCORMICK	2019-06-10T00:00:00.000	2019-08-01T00:00:00.000	CITY OF CHICAGO DEMOLITION AND REMOVAL OF BRICK COMMERCIAL BUILDING.	DEPT. OF PUBLIC HEALTH	2019-12-04T00:00:00.000
NOI DEMO/RENOVATION	11201 S MICHIGAN	11201 S		MICHIGAN	AVE	RYAN JENSEN	2019-06-10T00:00:00.000	2019-08-01T00:00:00.000	CITY OF CHICAGO DEMOLITION AND REMOVAL OF BRICK COMMERCIAL BUILDING.	DEPT. OF PUBLIC HEALTH	2019-12-04T00:00:00.000
NOI DEMO/RENOVATION	11201 S MICHIGAN	11201 S		MICHIGAN	AVE	ALLIANCE DEMOLITION	2019-06-10T00:00:00.000	2019-08-01T00:00:00.000	CITY OF CHICAGO DEMOLITION AND REMOVAL OF BRICK COMMERCIAL BUILDING.	DEPT. OF PUBLIC HEALTH	2019-12-04T00:00:00.000

inspection_n	modified_da	site_name	map_address	inspection_t	inspection_sub	inspector	inspection_d	narrative	data_source
1443358	2019-12-04T00:00:00.000	CITY OF CHICAGO	11201 S MICHIGAN AVE	DOE	GENERAL FLOW	DOE	2019-09-13T00:00:00.000	This demolition was partially done but no workers were present and no work being done. There was a gap in the fence on the street side that made the site accessible. Photo A) gap in the fence I will return to address this with the contractor.	DEPT. OF PUBLIC HEALTH
1485404	2019-12-04T00:00:00.000	CITY OF CHICAGO	11201 S MICHIGAN AVE	DOE	GENERAL FLOW	DOE	2019-12-04T00:00:00.000	The scheduled demolition has been completed and the site has been levelled to grade. Photo A) Site This was a demolition (building) which was underway, with the structure partially demolished and a worker in a machine getting loading into a truck. There were 2 openings in the site fence, missing fabric mesh on 1 section, and missing fence in one area. The street was blocked by CPD because of the size and other details about the demo. Photo A) opening Photo B) opening Photo C) missing fabric mesh Photo D) missing fence I spoke to the site supervisor ?he stated that the CPD used the openings during the day and their presence would deter anyone from entering the site. He will add the missing fabric mesh and enclose the open portion of the site. I will monitor the site week by week.	DEPT. OF PUBLIC HEALTH
1408886	2019-12-04T00:00:00.000	CITY OF CHICAGO	11201 S MICHIGAN AVE	DOE	GENERAL FLOW	DOE	2019-06-11T00:00:00.000	This demolition was underway, with the structure being demolished by workers in machines. The front of the building had been demolished or had collapsed into the street. They had moved the fence out to cover the area needing to be cleaned up. Photo A) fence in the street I expect the fence to be moved back once the debris is cleaned up, will check tomorrow that this has been done.	DEPT. OF PUBLIC HEALTH
DOEINS175573	2011-01-01T00:00:00.000	Kang Won H	11201 S MICHIGAN AVE	DOE	TANK COMMENTS	DOE	2019-08-28T00:00:00.000	FACILITY ID:2036925 THE TANK WAS NOT LOCATED. INSTEAD TWO ABOVE GROUND STORAGE TANKS WERE FOUND AND REMOVED.	HISTORIC DEPT. OF ENVIRONMENT

permit_number	application_r	address	street_num	street_num	direction	street_name	street_type	application_t	application_s	status	applicant	issue_date	entry_date	comment	data_source	location
DOEUST101042	H	KANG WON 11201 S MICHIGAN AVE, CHICAGO, IL	11201		S	MICHIGAN	AVE	UNDERGRO UND STORAGE TANK	ABANDON	CLOSED	LEO FRONTERA	1994-06- 24T00:00:00	1994-12- 30T00:00:00	[CONTRACTOR: SAFETY ENVIRONMENTAL CONSULTANTS] TANK CAN NOT BE LOCATED.	HISTORIC DEPT. OF ENVIRONME NT	
ENVAIR994520	L	RESIDENTIA 11201 S MICHIGAN AVE	11201		S	MICHIGAN	AVE	AIR POLLUTION CONTROL PERMIT	GENERAL POLLUTION PREVENTIO N(P2)	OPEN	RESIDENTIA L	2018-09- 04T00:00:00		AIR POLLUTION CONTROL PERMIT [EQUIP ID: , QUANTITY: 1, DESCRIPTION: 137 - EXHAUST HOOD FILTERED, NOTE:]	DEPT. OF PUBLIC HEALTH	

inspection_n	modified_date	site_name	map_address	street_number	street_number	direction	street_name	street_type	inspection_type	inspection_subtype	inspector	inspection_date	narrative	data_source
DOEINS8924	2012-01-01T00:00:00	GIANT BEAUTY SUPPLY	11219 S MICHIGAN AVE	11219		S	MICHIGAN	AVE	SOLID WASTE INSPECTION	BUILDING RECYCLING PROGRAM		1998-04-03T00:00:00	FOR FAILURE TO ESTABLISH AN EFFECTIVE RECYCLING PROGRAM IN COMMERCIAL ESTABLISHMENTS. COMPANY IS IN COMPLIANCE.	HISTORIC DEPT. OF ENVIRONME NT
DOEINS8925	2012-01-01T00:00:00	GIANT BEAUTY SUPPLY	11219 S MICHIGAN AVE	11219		S	MICHIGAN	AVE	SOLID WASTE INSPECTION	BUILDING RECYCLING PROGRAM		1998-10-13T00:00:00	OBSERVED DUMPSTER FOR OCC 7 BBS FOR GLASS & CANS.	HISTORIC DEPT. OF ENVIRONME NT

LOCATION 11201 S. Michigan APPL People Stores
 OCCUPANCY People Stores

DATE	PERMIT	CAPAC.	CONTS	REMARKS
6/4/52	87658	110,000	7.0	Heating
4/17/52	87712	1-2000	Gas.	

FORM 7-0-52 10-2-54

Date _____ Tanks _____ Permit No. 994
 Location 11213 Michigan File No. _____
 Occupancy Garage
 Applicant _____
 No. Tanks _____ Capacity each 65 Oil. _____
 Referred to _____ Date _____
 Approved _____ Disapproved _____
 Final Inspection _____ Date _____
 Returned _____
 Remarks _____

(OVER)

From: Tom Brecheisen tom@beichicago.com
Subject: FOIA Request - 11201-19 S. Michigan Ave.
Date: October 27, 2022 at 3:07 PM
To: CFDFOIA CFDFOIA@cityofchicago.org



Dear Sir or Madam:

This email is intended to serve as a formal request for public records pursuant to the Freedom of Information Act (FOIA) . Specifically, I am requesting Hazardous Materials records and Underground / Aboveground Storage Tank Records for the following addresses:

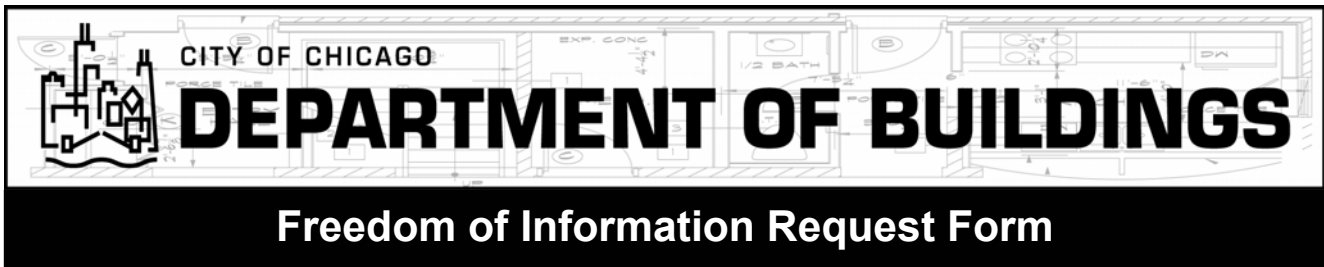
- 11201-19 South Michigan Avenue (Chicago, IL 60628)

Please do not hesitate to contact me with any questions or concerns regarding this FOIA request.

Thank you and regards,

Tom

Brecheisen Engineering, Inc.
5430 N. Sheridan Rd., Suite 807
Chicago, Illinois 60640
773-334-3944
tom@beichicago.com



Office #: (312) 744-3416

Requester's Name Tom Brecheisen Organization (if any) BEI
Requester's Address: 5430 N. Sheridan #807 Telephone No. 773-334-3944
E-mail Address: tom@beichicago.com Alternate No. 312-659-0052

Please list the address of the property for which records are to be sought. (ONE ADDRESS PER REQUEST). Be specific as to your request.

Check the box below.

Address 11201-19 S. Michigan Ave.

Building Permits

1993 to Present 1956 to 1992

Permit No. Description of Work

PLANS

Permit No. Description of Work

To obtain plans proof of ownership (title, deed or water bill) and notarized authorization from owner is required.

Violations Verify Number of Dwelling Units

Other Building permits, demolition permits, asbestos and lead-based paint abatement records, historic/archived UST and AST installation and removal permits, inspections, violations.

The Freedom of Information Act is not intended to be used to violate individual privacy, nor for the purpose of furthering a commercial enterprise.

If your request is denied, you may appeal to the City of Chicago, Freedom of Information Coordinator.

SHADED AREA IS FOR OFFICE USE ONLY:

Shaded area for office use only containing fields for: Name of employee receiving request, Name, Date Request received, Records Found (Yes/No), How many, Fee, Request denied, Reason for denial.

INSPECTOR

CITY OF CHICAGO — DEPARTMENT OF BUILDINGS

PERMIT

118

File **425207**

APR. 17, 1932 193

Book _____ Page _____

Location **11201 S. Michigan Ave. NEAR**

Owner **Gately's Peoples Store**

Description of Work **Install 1-2000 gal. gasoline tank.**

Legal Description _____

BUILDING DESCRIPTION					
No.	Size	Dist.	W	L	H

SCHEDULE OF FEES		
Building		
Plumbing		
Furnace		
		11 50
Abatement		
TOTAL		11 50

PERMISSION is hereby granted the above named person or firm to construct buildings and do other work as indicated in the schedule hereon, at the location shown. All work is to be done in accordance with approved plans and the ordinances of the City of Chicago, and this permit may be revoked at any time for violation of the ordinances in connection with work herein authorized.

Building Inspector _____ Structural Inspector _____

24-17 Plumbing Inspector *J. Archibald* Elevator Inspector _____

Ventilation Inspector _____ Furnace Inspector _____

Electrical Inspector _____

Commissioner of Buildings

Cost _____ Architect _____ Address _____

Contractor **H. Iverson** Address **11201 S. Michigan Ave.**

425267

CITY OF CHICAGO
DEPARTMENT OF BUILDINGS
Room 702 - City Hall

APPLICATION
for
FLAMMABLE LIQUID TANK
PERMIT

Permit No. 72717

APRIL 16 1952

Location: 11201 S. MICHIGAN AVE. - REAR Use of Premises DEPT. STORE WAREHOUSE

Owner: GATELY'S PEOPLE ST Address 11201 S. MICHIGAN AVE.

Lessee: _____ Address _____

Contractor: H. NELSON Address 11551 S. LA SALLE ST.

Number of tanks: 1 Dimensions of tanks 65 1/2" x 144"

Capacity in gals., each tank 2000 GALS. Total capacity in gals., all tanks 2000 GALS.

Liquid to be stored: GASOLINE Use of liquid: Private use Flash point: _____

Thickness of metal: 3/16" Size of fill pipe: 4" Size of vent pipe: 2"

Is tank below ground? Yes Distance from grade to top of tank: 5'-0"

Is tank inside of building? No Is tank to be incased in concrete or brick? No

Is the proposed location within 200 feet of the nearest plot of ground used for a church, school, theatre or hospital? No

Is tank under public way? No Compensation Permit No. _____

Remarks: GASOLINE STORAGE FOR OWN USE

The applicant hereby certifies to the correctness of the above. The application must be signed by the owner or duly authorized agent.

Signature: Hugh Nelson
Owner or Agent

Address: 11551 S. La Salle St.

THIS IS NOT A PERMIT. Do not start the installation of any tank until a permit is issued by the Department of Buildings.
Final inspection of installation must be requested and tank must not be covered or filled before such final inspection is made and installation approved.

This Space for Office Use Only	
Site Approved	<u>Hyland</u>
SCHEDULE OF FEES	
<u>install 1-2000 gallon gasoline tank</u>	
Approved For Permit	<u>1140</u>
Frontage Consents	
ZONING	
TO ZONING DEPARTMENT	
APR 16 1952	
CLASS OF USE	<u>Gasoline</u>
Zone	<u>HARRY KANE</u>

gasoline - private

Open Violations for 11201 - 11219 S MICHIGAN AVE

▼	Address	Application Type	InspectionType	Violation Date	Status
	11201 S MICHIGAN AVE IR0069: PLUM WATER TANK Repair or replace roof water tank out of plum in dangerous and hazardous condition. (13-96-860)	BLDG_LEG	IR_LEGACY	02/14/1997	OPEN
	11201 S MICHIGAN AVE IR0070: WATER TANK BANDS Relocate steel bands to original position on water tank. (13-96-420, 13-96-876)	BLDG_LEG	IR_LEGACY	02/14/1997	OPEN
	11201 S MICHIGAN AVE IR0072: PERMIT REMOVE WATER TANK Obtain permit before removing water tank. (13-12-050)	BLDG_LEG	IR_LEGACY	02/14/1997	OPEN
	11201 S MICHIGAN AVE IR0071: EX. MET. FOR WATER TANKS Submit 2 copies of structural engineering report prepared, signed, and sealed by licensed architect or registered structural engineer about water tank. (13-96-830, 13-96-840, 13-96-850, 13-96-860, 13-96-870)	BLDG_LEG	IR_LEGACY	02/14/1997	OPEN
	11201 S MICHIGAN AVE ELX094: NO PERMIT FLAT SIGN 1-40' X 10' NON ILLUMINATED READS GIANT BEAUTY SUPPLY	BLDG_LEG	ES_LEGACY	01/14/1998	OPEN
	11201 S MICHIGAN AVE IR0000: SEND EX. METAL LETTER Employ licensed architect or registered structural engineer to prepare written report showing structural condition of exposed metal structure and support. (13-96-830, 13-96-840, 13-96-860) submit engineers report for three fire escape	IR_IRON	EXMETAL	10/12/2001	OPEN
	11201 S MICHIGAN AVE IR0000: SEND EX. METAL LETTER Employ licensed architect or registered structural engineer to prepare written report showing structural condition of exposed metal structure and support. (13-96-830, 13-96-840, 13-96-860) Submit for engineers report	IR_COMPL	COMPLNT	11/04/2005	OPEN
	11201 S MICHIGAN AVE EL0084: *****TEXT***** seal all pipe penetrations 18-27-110.12 e	EL_COMPL	EL_COMPL	03/03/2006	OPEN
	11201 S MICHIGAN AVE EL0024: INSTALL ILLUMINATION Illuminate hall, corridor, stair, accessible attic, closet, basement storeroom, utility room, and/or garage. (18-27-700.6, 18-27-560.7, 18-27-700.8, 18-27-700.9, 18-27-700.10) 18-27-560.7 basement	EL_COMPL	EL_COMPL	03/03/2006	OPEN
	11201 S MICHIGAN AVE EL0026: SYSTEM II Install system II emergency lighting. (18-27-700.6, 18-27-700.21) 18-27-700.6 building non-utility source requirement	EL_COMPL	EL_COMPL	03/03/2006	OPEN
	11201 S MICHIGAN AVE EL0029: EXPOSED WIRING Remove exposed wiring. (18-27-300.4) 18-27300.4 basement dangerous and hazardous	EL_COMPL	EL_COMPL	03/03/2006	OPEN
	11201 S MICHIGAN AVE EL0020: SUPPORT FIXTURES Support loose light fixture. (18-27-410.15, 18-27-415.16) 18-27-410.15 basement	EL_COMPL	EL_COMPL	03/03/2006	OPEN
	11201 S MICHIGAN AVE EL0037: CLOSE BOX OPENINGS Close unused opening in electrical box or cabinet. (18-27-373.4) 18-27-373.4 1st floor and basement	EL_COMPL	EL_COMPL	03/03/2006	OPEN
	11201 S MICHIGAN AVE EL0017: CONTINUITY OF RACEWAY Provide ground continuity for electrical cable, raceway, and enclosure. (18-27-300.10, 18-27-300.13) proper support require for conduits 18-27-300.11 basement repair broken conduits ground continuity 18-27-300.10	EL_COMPL	EL_COMPL	03/03/2006	OPEN

Total records: 82

Open Violations for 11201 - 11219 S MICHIGAN AVE

▼	Address	Application Type	InspectionType	Violation Date	Status
	11201 S MICHIGAN AVE EL0001: DEFECTIVE LIGHTING SERVICE Replace defective lighting service. (18-27-230.2) 18-27--230.2 exceeds # of services allowed	EL_COMPL	EL_COMPL	03/03/2006	OPEN
	11201 S MICHIGAN AVE EL0004: DEFECTIVE FEEDER Replace defective feeder. (18-27-215.2, 18-27-215.3, 18-27-215.4, 18-27-215.5, 18-27-215.6, 18-27-215.7,18-27-215.8, 18-27-215.10, 18-27-215.11) 18-27-215.4 box type service has broken and bird nesting 18-27-230.54	EL_COMPL	EL_COMPL	03/03/2006	OPEN
	11201 S MICHIGAN AVE EL0019: DEFECTIVE FIXTURES Replace defective light fixture. (18-27-410.22, 18-27-410.23, 18-27-410.24, 18-27-240.27, 18-27-410.36, 18-27-410.37, 18-27-410.38, 18-27-410.39) 18-27-410.22 basement	EL_COMPL	EL_COMPL	03/03/2006	OPEN
	11201 S MICHIGAN AVE EL0023: INSTALL COVERS Install cover on outlet or junction box. (18-27-370.25) 18-27-370.25 1st floor basement	EL_COMPL	EL_COMPL	03/03/2006	OPEN
	11201 S MICHIGAN AVE EL0022: EXPOSED WIRING FIXTURES Remove exposed wiring at light fixture. (18-27-410.24, 18-27-410.28) 18-27-410.28 basement	EL_COMPL	EL_COMPL	03/03/2006	OPEN
	11201 S MICHIGAN AVE CN190019: ARRANGE PREMISE INSPECTION Arrange for inspection of premises. (13-12-100) 11205,11207,11217,basement and 2nd to5th flr. no entry	BLDG_PERM	CN_ANNUAL	04/27/2009	OPEN
	11201 S MICHIGAN AVE CN138056: DEBRIS, EXCESSIVE Remove accumulation of refuse and debris and keep premises clean. (13-196-580, 13-196-630) rear common area and north area by interior stair11201 rear of store junk and debris	BLDG_PERM	CN_ANNUAL	04/27/2009	OPEN
	11201 S MICHIGAN AVE CN101015: REPAIR INTERIOR WALLS/CEILING Failed to maintain interior walls and ceilings free from holes or cracks. (13-19-540(c)) rear men bathroom ceiling tiles water damaged, 11201 rear of store ceiling tiles missing and damage, 11209 rear of store ceiling tiles missing, 11213 store ceiling tiles damage, 11219 rear of store tin ceiling panels sections missing and broken	BLDG_PERM	CN_ANNUAL	04/27/2009	OPEN
	11201 S MICHIGAN AVE CN015012: NO KEY TO USE EXIT DOOR Failed to equip exit door with door lock hardware which allows door to open without key or special knowledge from side of egress. (13-160-260(a), 15-4-370) 11203 rear door key lock.	BLDG_PERM	CN_ANNUAL	04/27/2009	OPEN
	11201 S MICHIGAN AVE CN107035: MAINTAIN EXIT SIGN ILLUMINATED Failed to maintain all exit signs illuminated when building is occupied and otherwise maintain exit signs in good condition. (13-196-090, 13-160-700 thru 13-160-770) rear commom area and 11219 store front exit signs not working,	BLDG_PERM	CN_ANNUAL	04/27/2009	OPEN
	11201 S MICHIGAN AVE CN031023: FIRE EXTNGSHR RECHARGE & TAG Failed to maintain properly charged fire extinguisher and to attach tag which clearly indicates recharge date and signature of the person who performed the recharge. (15-16-680) 11201,11203,11213,11215 fire extinguishers out dated	BLDG_PERM	CN_ANNUAL	04/27/2009	OPEN
	11201 S MICHIGAN AVE EL0029: EXPOSED WIRING Remove exposed wiring. (18-27-300.4) 11201,11209,11219 rear of stores above ceiling tiles exposed wiring, 11213 exit signs exposed wiring	BLDG_PERM	CN_ANNUAL	03/30/2010	OPEN

Total records: 82

Open Violations for 11201 - 11219 S MICHIGAN AVE

▼	Address	Application Type	InspectionType	Violation Date	Status
	11201 S MICHIGAN AVE CN101025: INT WALL/CEILING CHIP PLASTER	BLDG_PERM	CN_ANNUAL	03/30/2010	OPEN
	Failed to maintain interior ceilings and walls reasonably smooth, clean and tight and free from chipped or loose plaster or structural material. (13-196-540(d) and (e)) north elevation common area stair wall broken plaster				
	11201 S MICHIGAN AVE CN041063: CUT OR REMOVE HIGH WEEDS	BLDG_PERM	CN_ANNUAL	03/30/2010	OPEN
	Failed to cut or remove weeds, grass or other growth that present a fire hazard. (15-4-970) east elevation bldg.area weeds				
	11201 S MICHIGAN AVE CN069014: REPAIR DEFECTIVE FOUNDATION	BLDG_PERM	CN_ANNUAL	03/30/2010	OPEN
	Failed to maintain foundation in sound condition and repair and so it adequately supports the building at all points. (13-196-530, 13-196-530(a), 13-196-641) north elevation foundation wall broken concrete				
	11201 S MICHIGAN AVE CN061014: REPAIR EXTERIOR WALL	BLDG_PERM	CN_ANNUAL	03/30/2010	OPEN
	Failed to maintain the exterior walls of a building or structure free from holes, breaks, loose or rotting boards or timbers and any other conditions which might admit rain or dampness to the walls. (13-196-530(b), 13-196-641) west elevation open mortar joints, north exterior wall broken concrete and fracture, east exterior wall mortar missing.				
	11201 S MICHIGAN AVE CN073024: REPAIR EXTERIOR DOOR FRAME	BLDG_PERM	CN_ANNUAL	03/30/2010	OPEN
	Failed to maintain exterior door frames to exclude rain and wind from entering building and otherwise in sound condition and repair. (13-196-550, 13-196-550(f), 13-196-641) north and east exterior door frame rusted				
	11201 S MICHIGAN AVE CN073014: REPAIR EXTERIOR DOOR	BLDG_PERM	CN_ANNUAL	03/30/2010	OPEN
	Failed to maintain exterior door in sound condition and repair. (13-196-550(d) and (e), 13-196-641) north and east exterior doors rusted, north door don't close properly				
	11201 S MICHIGAN AVE CN104015: REPLCE WINDOW PANES, PLEXGLAS	BLDG_PERM	CN_ANNUAL	11/04/2015	OPEN
	Replace broken, missing or defective window panes. (13-196-550 A) 11203 store front - west window panes broken.				
	11201 S MICHIGAN AVE CN196029: POST OWNER/MANAGERS NAME/#	BLDG_PERM	CN_ANNUAL	11/04/2015	OPEN
	Post name, address, and telephone of owner, owner's agent for managing, controlling or collecting rents, and any other person managing or controlling building conspicuously where accessible or visible to public way. (13-12-030) Bldg. - owner's I.D. sign - missing				
	11201 S MICHIGAN AVE CN101015: REPAIR INTERIOR WALLS/CEILING	BLDG_PERM	CN_ANNUAL	06/01/2017	OPEN
	Failed to maintain interior walls and ceilings free from holes or cracks. (13-19-540(c)) 11201 store front; rear wall drywall medew. 11213 store front; ceiling tiles sagging and damage. 11217 store front; ceiling tiles damage. rear common area; ceiling tiles missing and damage.				
	11201 S MICHIGAN AVE CN070014: REPAIR EXTERIOR STAIR	BLDG_PERM	CN_ANNUAL	06/01/2017	OPEN
	Failed to maintain exterior stairways in safe condition and in sound repair. (13-196-570, 13-196-641) east exteior stair; tread and riser broken concrete.				
	11201 S MICHIGAN AVE NC2010: PLANS & PERMITS REQUIRED	BLDG_PERM	CN_ANNUAL	06/01/2017	OPEN
	Failed to submit drawings or plans for approval and to obtain and post permit before constructing, altering or repairing property. (13-12-050, 13-32-010, 13-32-030, 13-32-040) 11209 store front; no permits on file for drywall work.				

Total records: 82

Open Violations for 11201 - 11219 S MICHIGAN AVE

▼	Address	Application Type	InspectionType	Violation Date	Status
	11201 S MICHIGAN AVE CN192019: NOTIFY DOB, USE OF VACANT LND Notify Building Dept of proposed use of vacant and unoccupied space. 11205, 11209, 11215 store front; vacant and secure.	BLDG_PERM	CN_ANNUAL	06/01/2017	OPEN
	11201 S MICHIGAN AVE CN107035: MAINTAIN EXIT SIGN ILLUMINATED Failed to maintain all exit signs illuminated when building is occupied and otherwise maintain exit signs in good condition. (13-196-090, 13-160-700 thru 13-160-770) 11219 store front ; exit sign not working.	BLDG_PERM	CN_ANNUAL	06/01/2017	OPEN
	11201 S MICHIGAN AVE CN104085: LOOSE PLATE GLASS Failed to securely fasten loose plate glass in window pane. (13-196-550) 11201 store front plate glass; broken.	BLDG_PERM	CN_ANNUAL	06/01/2017	OPEN
	11201 S MICHIGAN AVE CN140016: DWELLING CLEAN AND SANITARY Keep premises clean, sanitary, and safe. (13-196-620 A, 13-196-630) rear commom area bathroom; unsanitary condition.	BLDG_PERM	CN_ANNUAL	06/01/2017	OPEN
	11201 S MICHIGAN AVE CN133016: CARPETING Repair or replace defective and dangerous carpeting. (13-196-630, 13-196-540) 11217 store front carpet; unsanitary condition.	BLDG_PERM	CN_ANNUAL	06/01/2017	OPEN
	11201 S MICHIGAN AVE PL237058: PRV DISCHARGE PIPE FROM PRV Provide discharge pipe from water heater and hot water storage tank relief valve. (18-29-504.7.1) 11217 - PIPE MISSING WATER HEATER WOMENS RESTROOM, 1ST FLOOR CEILING.	STF_COMPL	STF	08/30/2017	OPEN
	11201 S MICHIGAN AVE PL155027: PROVIDE HOT WATER TO FIXTURES Supply enough cold water for plumbing fixtures to keep them sanitary. (18-29-604) 11217 - NO WATER TO TOILETS 1ST FLOOR MENS ROOM SOUTH AND MIDDLE TOILETS.	STF_COMPL	STF	08/30/2017	OPEN
	11201 S MICHIGAN AVE PL194029: PROVIDE Provide 11217 - TEMPERING VALVES LAVATORIES 1ST FLOOR MEN AND WOMENS RESTROOMS. (18-29-607.1.1)	STF_COMPL	STF	08/30/2017	OPEN
	11201 S MICHIGAN AVE CN194029: PROVIDE Provide 11217 - MISSING FIRE SEPARATION IN MULTIPLE AREAS WITHIN THE COMMERCIAL BUSINESS SPECIFICALLY SOUTHEAST SECTION WHERE STAIRS LEADING TO 2ND FLOOR AREA HAS BEEN CLOSED OFF WITH WOOD FRAME MATERIAL. (15-8-180, 15-8-140)	STF_COMPL	STF	08/30/2017	OPEN
	11201 S MICHIGAN AVE PL194029: PROVIDE Provide 11217 - LAUNDRY TUB OR MOP SINK. (18-29-403.1)	STF_COMPL	STF	08/30/2017	OPEN
	11201 S MICHIGAN AVE CN194029: PROVIDE Provide 11217 - FLUE CONNECTED TO THE MAIN HEATING SUPPLY NOT CONNECTED PROPERLY TO THE MAIN OUTSIDE VENT SOURCE PERMITTING DANGEROUS GASES TO ENTER WHEN IN USE. (18-26-801.2) DANGEROUS.	STF_COMPL	STF	08/30/2017	OPEN
	11201 S MICHIGAN AVE PL237020: PROPER MATRL WATER SUPPLY PIPE Provide proper material for water supply pipe. (18-29-605) 11217 - REMOVE FLEXIBLE SUPPLIES TO LAVATORIES AND TOILETS 1ST FLOOR MEN AND WOMEN'S RESTROOMS.	STF_COMPL	STF	08/30/2017	OPEN

Total records: 82

Open Violations for 11201 - 11219 S MICHIGAN AVE

▼	Address	Application Type	InspectionType	Violation Date	Status
	11201 S MICHIGAN AVE	STF_COMPL	STF	08/30/2017	OPEN
	PL171017: OBTN PERMIT FOR PLUMBING WORK Obtain permit for plumbing work before undertaking work. (18-29-106.1) 11217 - PERMIT FOR VIOLATIONS.				
	11201 S MICHIGAN AVE	STF_COMPL	STF	08/30/2017	OPEN
	CN015062: OBSTRUCTIONS IN EXIT WAY Failed to remove obstruction from exitway that hampers travel and evacuation. (13-160-070, 13-196-080) 11217 - OBSTRUCTIONS BLOCKING THE MAIN EGRESS DOORS FOR THE ENTIRE PROPERTY LOCATED AT THE REAR OF THE PROPERTY WHICH IS THE MAIN REAR EGRESS FOR MULTIPLE OTHER COMMERCIAL BUSINESSES CONNECTED TO THIS BUILDING, STEEL AND PAD LOCKS. DANGEROUS CONDITION.				
	11201 S MICHIGAN AVE	STF_COMPL	STF	08/30/2017	OPEN
	PL171027: LICENSED BONDED PLMBG CONTRCTR Employ licensed and bonded plumber to perform plumbing work. (18-29-106.1 thru 106.2) 11217 - OBTAIN A LICENSED PLUMBER TO DO PLUMBING WORK.				
	11201 S MICHIGAN AVE	STF_COMPL	STF	08/30/2017	OPEN
	PL162017: KEEP FIXTUR CLEAN AND SANITARY Keep plumbing clean and sanitary. (13-196-620 B, 13-196-630 B), (18-29-402.1), (18-29-402.1.1) 11217 - ALL PLUMBING FIXTURES MEN AND WOMENS RESTROOMS 1ST FLOOR.				
	11201 S MICHIGAN AVE	STF_COMPL	STF	08/30/2017	OPEN
	PL194029: PROVIDE Provide 11217 - DRINKING FOUNTAIN. (18-29-403.1)				
	11201 S MICHIGAN AVE	STF_COMPL	STF	08/30/2017	OPEN
	EL0024: INSTALL ILLUMINATION Illuminate hall, corridor, stair, accessible attic, closet, basement storeroom, utility room, and/or garage. (18-27-700.6, 18-27-560.7, 18-27-700.8, 18-27-700.9, 18-27-700.10) 11217 - INSTALL ILLUMINATION TO 2ND FLOOR AREAS AND MEZZANINE.				
	11201 S MICHIGAN AVE	STF_COMPL	STF	08/30/2017	OPEN
	EL0023: INSTALL COVERS Install cover on outlet or junction box. (18-27-370.25) 11217 - INSTALL COVERS TO ALL OPEN JUNCTION BOXES AND PANEL - DANGEROUS.				
	11201 S MICHIGAN AVE	STF_COMPL	STF	08/30/2017	OPEN
	CN031013: FIRE EXTNGSHR REQ, RESDNTL Failed to install approved fire extinguishers on every floor of residential building more than three stories in height and having floor area exceeding 3,000 square feet. (15-16-160, 15-16-640) 11217 - MISSING FIRE EXTINGUISHERS THROUGHOUT THE ENTIRE PROPERTY OF 11217 S. MICHIGAN.				
	11201 S MICHIGAN AVE	STF_COMPL	STF	08/30/2017	OPEN
	PL194029: PROVIDE Provide 11217 - SAFE PAN UNDER WATER HEATER WOMEN'S RESTROOM 1ST FLOOR CEILING. (18-29-504.8)				
	11201 S MICHIGAN AVE	STF_COMPL	STF	08/30/2017	OPEN
	EL0029: EXPOSED WIRING Remove exposed wiring. (18-27-300.4) 11217 - REMOVE ALL EXPOSED WIRING ON 2ND FLOOR AT AC CONDENSORS - DANGEROUS.				
	11201 S MICHIGAN AVE	STF_COMPL	STF	08/30/2017	OPEN
	EL0029: EXPOSED WIRING Remove exposed wiring. (18-27-300.4) 11217 - REMOVE ALL EXPOSED WIRING ABOVE ACOUSTICAL CEILING. ALL TILES MUST BE REMOVED PRIOR TO REINSPECTION. DANGEROUS.				

Total records: 82

Open Violations for 11201 - 11219 S MICHIGAN AVE

▼	Address	Application Type	InspectionType	Violation Date	Status
	11201 S MICHIGAN AVE CN197087: CARB MONOX DETECT IN RESID	STF_COMPL	STF	08/30/2017	OPEN
	Install carbon monoxide detector within 40 feet of every sleeping room in residential structure. (13-64-190, 13-64-210) A carbon monoxide detector is needed whenever there is a heating appliance on the premises that burns fossil fuel such as gas, oil, or coal, or air that is circulated through a heat exchanger. Install according to manufacturer instructions. A hard wired model requires an electrical wiring permit. In a single family residence, be sure the detector is on or below the lowest floor with a place to sleep. In a multiple dwelling residence heated by a boiler, install a detector in the same room as the boiler. Otherwise, each apartment follows single family guidelines. The owner is responsible for installation and written instructions, the tenant for testing, maintenance, and batteries.				
	11217 - MISSING CARBON MONOXIDE DETECTORS THROUGHOUT THE ENTIRE PROPERTY.				
	11201 S MICHIGAN AVE CN194039: REMOVE	STF_COMPL	STF	08/30/2017	OPEN
	Remove				
	11217 - FLAMMABLE GAS TANKS LOCATED IN THE ELECTRICAL ROOM AT THE REAR OF THE PROPERTY NORTHEAST AREA. REMOVE, FIRE HAZARD. (15-4-090)				
	11201 S MICHIGAN AVE CN190019: ARRANGE PREMISE INSPECTION	STF_COMPL	STF	08/30/2017	OPEN
	Arrange for inspection of premises. (13-12-100)				
	11217 - BASEMENT.				
	11201 S MICHIGAN AVE EL0085:	STF_COMPL	STF	08/30/2017	OPEN
	11217 - (18-27-110.8) REMOVE ALL UNWORKMANLIKE INSTALLATIONS IN CEILING AND MEZZANINE.				
	11201 S MICHIGAN AVE EL0066: UNAPPROVED CORDS	STF_COMPL	STF	08/30/2017	OPEN
	Remove unapproved flexible cord. (18-27-400.8)				
	11217 - REMOVE ALL EXTENSION CORDS AND POWER STRIPS AND INSTALL ADDITIONAL OUTLETS TO AVOID USE OF CORDS - DANGEROUS.				
	11201 S MICHIGAN AVE EL0025: SYSTEM III	STF_COMPL	STF	08/30/2017	OPEN
	Install system III emergency lighting. (18-27-700.6, 18-27-700.22)				
	11217 - INSTALL EMERGENCY LIGHTING SYSTEM III TO STORE FRONT AND 2ND FLOOR AREAS - DANGEROUS.				
	11201 S MICHIGAN AVE PL154027: SUPPLY HOT WTR MIN TEMP 120DEG	STF_COMPL	STF	08/30/2017	OPEN
	Supply adequate hot water with minimum temperature of 120 degrees F. (13-196-430)				
	11217 - LAVATORIES 1ST FLOOR MEN AND WOMEN'S RESTROOMS.				
	11201 S MICHIGAN AVE PL159017: REPLACE DEFECTIVE PLBG FIXTURE	STF_COMPL	STF	08/30/2017	OPEN
	Repair or replace broken or defective plumbing fixture. (18-29-102.3), (18-29-402.1), (18-29-402.1.1)				
	11217 - RESTROOM 2ND FLOOR SOUTHEAST ELEVATION LAVATORY AND TOILET.				
	11201 S MICHIGAN AVE PL153017: REPLACE DEFECTIVE FAUCET	STF_COMPL	STF	08/30/2017	OPEN
	Repair or replace defective faucet. (18-29-102.3, 18-29-424, 18-29-420.1)				
	11217 - REMOVE PVC P-TRAPS LAVATORIES MEN AND WOMEN'S RESTROOM 1ST FLOOR AND URINAL MENS RESTROOM 1ST FLOOR.				
	11201 S MICHIGAN AVE EL0085:	STF_COMPL	STF	08/30/2017	OPEN
	11217 - (13-12-360) PROVIDE PERMIT TO CORRECT VIOLATIONS.				
	11201 S MICHIGAN AVE CN101015: REPAIR INTERIOR WALLS/CEILING	STF_COMPL	STF	08/30/2017	OPEN
	Failed to maintain interior walls and ceilings free from holes or cracks. (13-19-540(c))				
	11217 - MISSING DRYWALL SECTIONS IN VARIOUS AREAS, AND BATHROOMS OVER THE DROP CEILING SYSTEM, FIRE HAZARD.				
	11201 S MICHIGAN AVE CN106015: REPAIR INTERIOR STAIR SYSTEM	STF_COMPL	STF	08/30/2017	OPEN
	Failed to maintain interior stairway system in safe condition and sound repair. (13-196-570)				
	11217 - STAIRS LEADING TO THE EXTERIOR EXIT RISERS RUSTING AND BUCKLING, TRIP HAZARD.				

Total records: 82

Open Violations for 11201 - 11219 S MICHIGAN AVE

▼	Address	Application Type	InspectionType	Violation Date	Status
	11219 S MICHIGAN AVE	IR_IRON	EXMETAL	11/04/2003	OPEN
	IR0000: SEND EX. METAL LETTER Employ licensed architect or registered structural engineer to prepare written report showing structural condition of exposed metal structure and support. (13-96-830, 13-96-840, 13-96-860)				
	11219 S MICHIGAN AVE	IR_IRON	EXMETAL	11/04/2003	OPEN
	IR0013: F.E. TRUSS RODS Repair or replace fire escape truss rods. (13-96-830, 13-96-860, 13-160-630)				
	11219 S MICHIGAN AVE	ES_COMPL	ES_COMPL	06/12/2012	OPEN
	EL0098: OBTAIN PERMIT BEFORE SIGN WORK Owned, maintained, erected, installed, altered, repaired, enlarged or rehung any sign, sign board, structure or attachment 200 to 499 sq ft on premise without a valid permit in violation of Section 13-20-550; or commenced or caused such condition to occur. SIGN READS'GIANT BEAUTY SUPPLY. WEST ELEVATION-VINYL SIGN.APPROXIMATE SIZE 55X6. 13-20-520.				
	11219 S MICHIGAN AVE	TB_COMPL	CHECKLIST	10/15/2019	OPEN
	CN193029: WATCHMAN Maintain watchman from 4:00 PM to 8:00 AM for vacant and dangerous residential premises. (13-12-140)				
	11219 S MICHIGAN AVE	TB_COMPL	CHECKLIST	10/15/2019	OPEN
	CN193110: VACANT BUILDING - REGISTER Register vacant building within 30 days of it becoming vacant, or within 30 days after assuming ownership of an existing vacant building. (13-12-125(a)). Building must be kept in compliance with all vacant building requirements pursuant to 13-12-135. See Vacant Building Ordinance and registration form at https://ipiweb.cityofchicago.org/VBR				
	11219 S MICHIGAN AVE	TB_COMPL	CHECKLIST	10/15/2019	OPEN
	CN002081: SUBMIT FOR APPROVAL PLANS Submit for approval plans prepared, signed, and sealed by licensed architect or licensed engineer and obtain permit for all but emergency repairs. (13-32-010, 13-40-010, 13-40-020)				
	11219 S MICHIGAN AVE	TB_COMPL	CHECKLIST	10/15/2019	OPEN
	CN193019: REPAIR/WRECK DANGER RESID PREM Repair or wreck dangerous and vacant residential premises. (13-8-100, 13-12-125, 13-12-130)				
	11219 S MICHIGAN AVE	TB_COMPL	CHECKLIST	10/15/2019	OPEN
	CN196039: POST OWNER INFO ON ABDN BLDG Post, on abandoned building, name, address and telephone of owner and owner's agent for managing, controlling or collecting rents on building so legible from nearest public street or sidewalk. (13-12-125)				
	11219 S MICHIGAN AVE	TB_COMPL	CHECKLIST	10/15/2019	OPEN
	CN193000: MAINTAN BLDG IN SAFE CONDITION Maintain building in safe condition so it does not constitute actual and imminent danger to public. (13-12-130, 13-8-100, 13-12-120, 13-12-125, 65 ILCS 5/11-31-1) Maintain building windows and doors in safe condition. (13-196-550) Maintain stairway and porch in safe condition. (13-196-570) Maintain floors, walls, and ceilings in safe condition. (13-196-540) Maintain building in safe condition. Premises now dangerous as vacant and open, uncompleted and abandoned, or vacant and boarded. (13-12-130, 13-12-125) Maintain watchman at vacant or open premises. (13-12-140)				
	11215 S MICHIGAN AVE	IR_COMPL	COMPLNT	07/13/2010	OPEN
	IR0000: SEND EX. METAL LETTER Employ licensed architect or registered structural engineer to prepare written report showing structural condition of exposed metal structure and support. (13-96-830, 13-96-840, 13-96-860) SUBMIT ENGINEERS REPORT				


Permits for 11201 - 11219 S MICHIGAN AVE

▼ App. Type	App. Date	Permit No.	Permit Date	Address	Inspections	
					Total	Completed
RENO_PERM		100344088		11201 S MICHIGAN AVE	2	2
IR_IRON		100077946		11201 S MICHIGAN AVE	0	0
BLDG_PERM		B113250		11201 S MICHIGAN AVE	5	4
RENO_PERM		C2702382		11201 S MICHIGAN AVE	4	4
BLDG_LEG	07/21/2001	42282		11201 S MICHIGAN AVE LEGACY INSPECTIONS LISTED ON THIS APPLICATION (NO EQUIPMENT DETAIL).	3	3
FPBPUMP		90404		11201 S MICHIGAN AVE	13	12
AUTO SPRINKLERS NOT REQUIRED PER LT. KAMPWIRTH						
RENO_PERM		F4319272		11201 S MICHIGAN AVE	7	6
ES_PERM		ES1659118	10/20/1950	11201 S MICHIGAN AVE	14	13
ES_PERM		ES1812149	12/09/1953	11201 S MICHIGAN AVE	0	0
EL_PERM_L		EL6311023	02/22/1984	11201 S MICHIGAN AVE	0	0
600A SERVICE 60A EM SERVICE						
EL_PERM_L		EL6431547	07/03/1984	11201 S MICHIGAN AVE	0	0
INSTALLATION OF ALARM SYSTEM						
EL_PERM_L		EL6810421	08/01/1985	11201 S MICHIGAN AVE	0	0
400A 1 METER SERVICE						
EL_PERM_L		EL6896008	11/05/1985	11201 S MICHIGAN AVE	0	0
ADD FEE TO PERMIT #681042						
EL_PERM_L		EL7568652	11/20/1987	11201 S MICHIGAN AVE	0	0
ADD 1 METER W/NEW SERV PANEL						
EL_PERM_L		EL0034974	10/24/1995	11201 S MICHIGAN AVE	0	0
INSTALL LOW VOLTAGE SECURITY SYSTEM						
EL_PERM_L		EL0514369	02/06/1997	11201 S MICHIGAN AVE	0	0
INSTALL LOW VOLTAGE ALARM SYSTEM						
CONST	08/01/2000	B20017803	08/03/2000	11201 S MICHIGAN AVE	0	0
PERMIT TO REMOVE EXTERIOR TILES ONLY.						
CONST	08/03/2000	B20017994	08/03/2000	11201 S MICHIGAN AVE	0	0
REVISION TO PERMIT #2000930824 ISSUED 08/03/00 TO ADD STOP-ORDER FEE.						
IR_IRON		75955	10/30/2001	11201 S MICHIGAN AVE	2	2
IR_IRON		75392	10/31/2001	11201 S MICHIGAN AVE	1	1
EPP_PERM	09/06/2016	100668230	09/06/2016	11201 S MICHIGAN AVE	1	0
TUCKPOINT & PATCHING OF OPENINGS IN A 5 STORY MASONRY COMMERCIAL BUILDING.						
RENO_PERM	05/18/2018	100752462	06/25/2018	11201 S MICHIGAN AVE	9	5
INSTALL RANGE EXHAUST FAN/HOOD, INSTALL 3 SINKS AND MOP RECEPTOR, INSTALL FRAME PARTITIONS, FOR A PROPOSED CARRY-OUT LIMITED RESTAURANT.(CONDITIONAL PERMIT SUBJECT TO FIELD INSPECTIONS)						
RENO_PERM		100158233		11203 S MICHIGAN AVE	3	3
RENO_PERM		100158232		11205 S MICHIGAN AVE	4	4
RENO_PERM		100158225		11213 S MICHIGAN AVE	4	4
RENO_PERM		100158194		11215 S MICHIGAN AVE	4	4
IR_IRON		100363370		11215 S MICHIGAN AVE	0	0
EL_PERM	05/17/2004	210995		11217 S MICHIGAN AVE	0	0
RENO_PERM		100158192		11217 S MICHIGAN AVE	3	3
CONST	05/17/2004	B20411114	05/17/2004	11217 S MICHIGAN AVE	0	0
REPAIR DRYWALL W 1/2" UL GYP BD ON EXISTING WALL NO ELECTRICAL						
ES_PERM	08/06/2004	224001	08/06/2004	11217 S MICHIGAN AVE	4	4
FRONT OF THE STORE NO LITES 381865						

Total records: 36

Permits for 11201 - 11219 S MICHIGAN AVE

▼ App. Type	App. Date	Permit No.	Permit Date	Address	Inspections	
					Total	Completed
EL_PERM CODE CORRECTIONS	05/02/2018	100760102	05/02/2018	11217 S MICHIGAN AVE	3	2
EPP_PERM CORRECT PLUMBING PER BUILDING VIOLATIONS; SUBJECT TO FIELD INSPECTIONS	09/12/2018	100782817	09/12/2018	11217 S MICHIGAN AVE	2	0
RENO_PERM		100158189		11219 S MICHIGAN AVE	4	4
ES_PERM CANOPY	03/20/2014	100532103		11219 S MICHIGAN AVE	0	0
IR_IRON		186727	11/19/2003	11219 S MICHIGAN AVE	2	1

From: epa.foia@illinois.gov 
Subject: Illinois EPA FOIA Request Received - Thomas Brecheisen
Date: October 27, 2022 at 3:35 PM
To: tom@beichicago.com



Illinois Environmental Protection Agency

FOIA Request Received

Thursday, October 27, 2022

Mr. Thomas Brecheisen
Brecheisen Engineering, Inc.
5430 N. Sheridan Rd.
Suite 807
Chicago, IL 60640

Requester Type: Other

Dear Thomas Brecheisen,

We have received your request for information under the Illinois Freedom of Information Act. Listed below is a summary of what we received in your online request.

Please do not reply to this email. If you have questions about your request please call (217) 558-5101.

Request Summary

Received	10/27/2022 3:35:41 PM
Reference Id(s)	112th and Michigan
Date Range	01/01/1940 - 10/27/2022
Request Narrative	Please provide all IEPA files from the Bureaus of Land, Water, Air, the Office of Emergency Response and the Illinois Emergency Management Agency for the following addresses in Chicago, Illinois (Zip Code 60628): 11201-19 South Michigan Avenue

From: **Gac, Isabelle** Isabelle.Gac@Illinois.gov
Subject: Illinois EPA FOIA Response
Date: October 28, 2022 at 10:24 AM
To: tom@beichicago.com



ILLINOIS ENVIRONMENTAL PROTECTION AGENCY

1021 NORTH GRAND AVENUE EAST, P.O. BOX 19276, SPRINGFIELD, ILLINOIS 62794-9276 • (217) 782-3397

JB PRITZKER, GOVERNOR

JOHN J. KIM, DIRECTOR

October 28, 2022
Brecheisen Engineering, Inc.
Attn: Mr. Thomas Brecheisen
5430 N. Sheridan Rd.
Suite 807
Chicago, IL 60640
Re: Freedom of Information Act Request - 123829

Dear Mr. Brecheisen:

This letter is in response to your Freedom of Information Act (FOIA) (5 ILCS 140/1 et seq.) request dated October 27, 2022 and received by the Illinois Environmental Protection Agency (Illinois EPA) on October 27, 2022.

Following a search, the Illinois EPA has determined there to be no information responsive to your request.

Requested Information

Chicago – 11201-19 S. Michigan Ave

Sincerely,

Anwar Johnson
Illinois EPA FOIA Officer
217.558.5101

<http://www.epa.illinois.gov/foia/index>

State of Illinois - CONFIDENTIALITY NOTICE: The information contained in this communication is confidential, may be attorney-client privileged or attorney work product, may constitute inside information or internal deliberative staff communication, and is intended only for the use of the addressee. Unauthorized use, disclosure or copying of this communication or any part thereof is strictly prohibited and may be unlawful. If you have received this communication in error, please notify the sender immediately by return e-mail and destroy this communication and all copies thereof, including all attachments. Receipt by an unintended recipient does not waive attorney-client privilege, attorney work product privilege, or any other exemption from disclosure.



OFFICE OF THE ILLINOIS STATE FIRE MARSHAL

JB Pritzker, Governor
Dale Simpson, Acting State Fire Marshal

October 28, 2022

Thomas Brecheisen
5430 N. Sheridan Road, Suite 807
Chicago, IL 60640

Dear Thomas Brecheisen:

The Office of the State Fire Marshal received your request for documents, pursuant to the Freedom of Information Act ("Act"), on 10/27/2022. Enclosed, and pursuant to the Act, please find those documents responsive to your request that are prepared or maintained by the Office of the State Fire Marshal.

Pursuant to Section 9.5 of the Act, "any person whose request to inspect or copy a public record is denied by a public body, may file a request for review with the Public Access Counselor established in the Office of the Attorney General not later than 60 days after the date of the final denial." Such requests must be in writing, signed by the requester and include (1) a copy of the request for access to records and (2) any response from the OSFM. Further information on such requests contact:

Sarah Pratt
Acting Public Access Counselor
Office of the Attorney General
500 S. 2nd Street
Springfield, Illinois 62706
Phone: 1-877-299-FOIA
(1-877-299-3642)
Fax: (217) 782-1396

For your added convenience, we now also offer electronic submission of FOIA requests. To use this feature please go to <http://www.sfm.illinois.gov/public/foia.aspx> and simply fill out our electronic FOIA request form.

Should you have further questions regarding this matter, please contact me at your earliest convenience.

Sincerely,

A handwritten signature in black ink, appearing to read "Matt Sebek". The signature is stylized with large, sweeping letters.

Matt Sebek
Deputy General Counsel – FOIA Officer
Office of the State Fire Marshal
217-785-1011



CITY OF CHICAGO
 DEPARTMENT OF ENVIRONMENT (UST UNIT)
 320 N. CLARK STREET ROOM 600-A
 CHICAGO, ILLINOIS 60610

FACILITY # _____
 PERMIT # 101042
 DATE ABANDONED: _____
 IEMA #: _____

LOG OF UNDERGROUND STORAGE TANK ABANDONMENT

OWNER	FACILITY
NAME: <u>MR. WON H. KANG</u>	NAME: <u>MR. WON H. KANG</u>
ADDRESS <u>11201-227 S. MICHIGAN AVE</u>	ADDRESS: <u>11201-227 S. MICHIGAN AVE</u>
CITY: <u>CHICAGO, IL 60628</u>	CITY: <u>CHICAGO, IL 60628</u>
STATE/ZIP: _____	STATE/ZIP: _____
PHONE: _____	PHONE: _____

STATUS: MINOR _____ SIGNIFICANT _____ MAJOR _____ APPEARS TO BE NO RELEASE _____
 AREA OF CONTAMINATION: _____ TANK FLOOR _____ WALLS _____ PIPE TRENCH _____ OTHER _____
 GROUNDWATER CONTAMINATED? _____ YES _____ NO: ANY WATER WELLS IN AREA? _____ YES _____ NO
 NUMBER OF TANKS ABANDONED: 1

SIZE OF EACH TANK ABANDONED: 1.000 M _____ M _____ M _____ M _____ M _____ M

PRODUCT STORED: _____
 IS THIS TANK APPEARED TO HAVE LEAKED? (Y or N) _____

NUMBER OF TANKS TO REMAIN IN THE GROUND: _____
 SIZE OF EACH TANK: _____ M _____ M _____ M _____ M

PRODUCT STORED: _____
 COMMENTS: THE TANK CANNOT BE LOCATED.

RECEIVED
 OCT 13 1994
 DIV. OF PETROLEUM & CHEMICAL SAFETY

CONTRACTOR: _____ REGISTRATION NUMBER: _____
 NAME: SAFETY ENVIRONMENTAL CONSULTANTS, INC
 ADDRESS/CITY/STATE/ZIP: 320N. MICHIGAN AVE, SUITE 1200 CHICAGO, IL
 CONTACT PERSON: MR. ISABEL A. GALLARDO PHONE: (312) 463-1243

INSPECTOR'S NAME: *Isabel* DATE: 10/4/94

PRIVILEGED & CONFIDENTIAL COMMUNICATION
IN ANTICIPATION OF LITIGATION

INITIAL INCIDENT RESPONSE DATA SHEET

LOCATION: 11201-227 S. MICHIGAN

FACILITY NAME: COMMERCIAL BUILDING RESIDENTIAL

COMPLAINT NO.: _____ WARD: _____

ES CODE: 09(UST) DATE: 10-4-94 TIME: 12:30 PM

WHO REPORTED THE INCIDENT: UST ABANDONMENT PERMIT # 101042

WHO RESPONDED TO INCIDENT: ERIC SORIANO

NATURE OF THE INCIDENT: UST REMOVAL

WHO WAS NOTIFIED: RAUL VALDIVIA

RESPONSE ACTIVITY: THE CONTRACTOR, SAFETY ENVIRONMENTAL WAS SUPPOSE TO ABANDON-IN-PLACE A 1K UST. HOWEVER, THE TANK CAN NOT BE FOUND. INSTEAD TWO ABOVE GROUND TANKS WERE FOUND AND WILL BE REMOVED. THE ASTS WERE FILLED WITH WATER AND WAS PROBABLY USED AS A HOLDING TANK.

WERE PHOTO(S) TAKEN: NO YES AMOUNT: _____

WERE SAMPLE(S) TAKEN: NO YES AMOUNT: _____

SAMPLE(S) SOURCE: _____

SAMPLE(S) WERE TAKEN TO: _____

CITATION ISSUED: NO YES CITATION NO: _____

INCIDENT OUTCOME: TEMPORARILY CLOSED UNTIL FURTHER NOTICE.

RECEIVED

OCT 13 1994

DIV. OF PETROLEUM &
CHEMICAL SAFETY



UNDERGROUND STORAGE TANK PERMIT

2-036925
PERMIT No 101042

CITY OF CHICAGO
DEPARTMENT OF ENVIRONMENT
ENFORCEMENT AND COMPLIANCE DIVISION

320 NORTH CLARK STREET, ROOM 600A, CHICAGO, ILLINOIS 60610

CONTRACTOR (NAME & ADDRESS):

SAFETY ENVIRONMENTAL CONSULTANTS
320 N. MICHIGAN AVE, SUITE 1200
CHICAGO, IL 60601

FACILITY (NAME & ADDRESS)

MR. WON H. KANG
11201-227 S. MICHIGAN AVE
CHICAGO, IL 60628

DATE: 6/30/94

CONTRACTOR LICENSE No [REDACTED]

INSTALLATION REMOVAL ABANDON-IN-PLACE REPAIR
TEMPORARY CLOSURE

THIS PERMIT EXPIRES IF WORK IS NOT STARTED BY: 12/30/94

PURSUANT to the Illinois Revised Statutes, Chapter 127 1/2, Paragraph 9, and the City of Chicago-State of Illinois Delegation Agreement, PERMISSION is hereby granted to remove, install, abandon-in-place, repair (including upgrade), or temporarily close underground storage tanks or systems. This permit may be revoked at any time. Permit is not transferrable, nor does it constitute a waiver of liability for responsibilities under Federal, State, or Municipal laws and regulations. The DISPLAY COPY of this Permit is required to be present at the site while any work is in process.

FILED FEE	PERMIT FEE	ORIGINAL INSPECTION FEE	TOTAL FEES
14	52	34	100
<i>Henry L. Hawkins</i> <small>Not an Invoice</small> Commissioner			

ORIGINAL

JUL 08 1994

DIV. OF PETROLEUM & CHEMICAL SAFETY



Electronic FOIA Request Form PDF

FOIA Request Date:	<input type="text" value="10/27/2022"/>
Web Request #:	<input type="text" value="53032"/>
Requestor:	<input type="text" value="Thomas Brecheisen"/>
Business Name:	<input type="text" value="Brecheisen Engineering, inc."/>
Address:	<input type="text" value="5430 N. Sheridan Road, Suite 807"/>
City State Zip:	<input type="text" value="Chicago, IL 60640"/>
Phone:	<input type="text" value="773-334-3944"/>
Email Address:	<input type="text" value="tom@beichicago.com"/>
Preferred Contact Method:	<input type="text" value="Email"/>

Will any part of the requested information, records or documentation be used, in any form, for sale, resale, solicitation or advertisement for sales or services?

Information Requested:

All UST installation and removal records associated with the following addresses in Chicago, IL (60628):

11201-19 South Michigan Avenue

Fee Justification: In accordance with 5 ILCS 140/6(c), fees for public records may be reduced or waived if determined by the Agency to be in the public interest. If applicable, please provide a justification in the comments field below.

Questions or Comments:



U.S. Environmental Protection Agency

MyProperty

Environmental Databases Search

The search of EPA's Facility Registration System did not locate any records for the search criteria provided below:

Search Criteria:

Street Address: 11201 S Michigan

Cit, State: Chicago, IL

Query executed on: 10/27/2022 04:38 PM EST

Contact the appropriate state, tribal or local agencies if you seek additional information.

Disclaimer

The MyProperty reports are provided solely for informational purposes. They do not provide legal advice, have legally binding effect, or expressly or implicitly create, expand, or limit any legal rights, obligations, responsibilities, expectations, or benefits in regard to any person. EPA maintains the application to enhance public access to environmental information. This service has continual data updates, and we will correct errors brought to our attention, as appropriate.



U.S. Environmental Protection Agency

MyProperty

Environmental Databases Search

The search of EPA's Facility Registration System did not locate any records for the search criteria provided below:

Search Criteria:

Street Address: 11203 S Michigan

Cit, State: Chicago, IL

Quer e“ecuted on: 10/27/2022 04:40 PM EST

Contact the appropriate state, tribal or local agencies if you seek additional information.

Disclaimer

The MyProperty reports are provided solely for informational purposes. They do not provide legal advice, have legally binding effect, or expressly or implicitly create, expand, or limit any legal rights, obligations, responsibilities, expectations, or benefits in regard to any person. EPA maintains the application to enhance public access to environmental information. This service has continual data updates, and we will correct errors brought to our attention, as appropriate.



U.S. Environmental Protection Agency

MyProperty

Environmental Databases Search

The search of EPA's Facility Registration System did not locate any records for the search criteria provided below:

Search Criteria:

Street Address: 11205 S Michigan

Cit, State: Chicago, IL

Quer e“ecuted on: 10/27/2022 04:41 PM EST

Contact the appropriate state, tribal or local agencies if you seek additional information.

Disclaimer

The MyProperty reports are provided solely for informational purposes. They do not provide legal advice, have legally binding effect, or expressly or implicitly create, expand, or limit any legal rights, obligations, responsibilities, expectations, or benefits in regard to any person. EPA maintains the application to enhance public access to environmental information. This service has continual data updates, and we will correct errors brought to our attention, as appropriate.



U.S. Environmental Protection Agency

MyProperty

Environmental Databases Search

The search of EPA's Facility Registration System did not locate any records for the search criteria provided below:

Search Criteria:

Street Address: 11207 S Michigan

Cit, State: Chicago, IL

Quer e“ecuted on: 10/27/2022 04:42 PM EST

Contact the appropriate state, tribal or local agencies if you seek additional information.

Disclaimer

The MyProperty reports are provided solely for informational purposes. They do not provide legal advice, have legally binding effect, or expressly or implicitly create, expand, or limit any legal rights, obligations, responsibilities, expectations, or benefits in regard to any person. EPA maintains the application to enhance public access to environmental information. This service has continual data updates, and we will correct errors brought to our attention, as appropriate.



U.S. Environmental Protection Agency

MyProperty

Environmental Databases Search

The search of EPA's Facility Registration System did not locate any records for the search criteria provided below:

Search Criteria:

Street Address: 11209 S Michigan

Cit, State: Chicago, IL

Quer e“ecuted on: 10/27/2022 04:43 PM EST

Contact the appropriate state, tribal or local agencies if you seek additional information.

Disclaimer

The MyProperty reports are provided solely for informational purposes. They do not provide legal advice, have legally binding effect, or expressly or implicitly create, expand, or limit any legal rights, obligations, responsibilities, expectations, or benefits in regard to any person. EPA maintains the application to enhance public access to environmental information. This service has continual data updates, and we will correct errors brought to our attention, as appropriate.



U.S. Environmental Protection Agency

MyProperty

Environmental Databases Search

The search of EPA's Facility Registration System did not locate any records for the search criteria provided below:

Search Criteria:

Street Address: 11211 S Michigan

Cit, State: Chicago, IL

Quer e“ecuted on: 10/27/2022 04:43 PM EST

Contact the appropriate state, tribal or local agencies if you seek additional information.

Disclaimer

The MyProperty reports are provided solely for informational purposes. They do not provide legal advice, have legally binding effect, or expressly or implicitly create, expand, or limit any legal rights, obligations, responsibilities, expectations, or benefits in regard to any person. EPA maintains the application to enhance public access to environmental information. This service has continual data updates, and we will correct errors brought to our attention, as appropriate.



U.S. Environmental Protection Agency

MyProperty

Environmental Databases Search

The search of EPA's Facility Registration System did not locate any records for the search criteria provided below:

Search Criteria:

Street Address: 11213 S Michigan

Cit, State: Chicago, IL

Quer e"ecuted on: 10/27/2022 04:44 PM EST

Contact the appropriate state, tribal or local agencies if you seek additional information.

Disclaimer

The MyProperty reports are provided solely for informational purposes. They do not provide legal advice, have legally binding effect, or expressly or implicitly create, expand, or limit any legal rights, obligations, responsibilities, expectations, or benefits in regard to any person. EPA maintains the application to enhance public access to environmental information. This service has continual data updates, and we will correct errors brought to our attention, as appropriate.



U.S. Environmental Protection Agency

MyProperty

Environmental Databases Search

The search of EPA's Facility Registration System did not locate any records for the search criteria provided below:

Search Criteria:

Street Address: 11215 S Michigan

Cit, State: Chicago, IL

Quer e“ecuted on: 10/27/2022 04:44 PM EST

Contact the appropriate state, tribal or local agencies if you seek additional information.

Disclaimer

The MyProperty reports are provided solely for informational purposes. They do not provide legal advice, have legally binding effect, or expressly or implicitly create, expand, or limit any legal rights, obligations, responsibilities, expectations, or benefits in regard to any person. EPA maintains the application to enhance public access to environmental information. This service has continual data updates, and we will correct errors brought to our attention, as appropriate.



U.S. Environmental Protection Agency

MyProperty

Environmental Databases Search

The search of EPA's Facility Registration System did not locate any records for the search criteria provided below:

Search Criteria:

Street Address: 11217 S Michigan

Cit, State: Chicago, IL

Quer e"ecuted on: 10/27/2022 04:45 PM EST

Contact the appropriate state, tribal or local agencies if you seek additional information.

Disclaimer

The MyProperty reports are provided solely for informational purposes. They do not provide legal advice, have legally binding effect, or expressly or implicitly create, expand, or limit any legal rights, obligations, responsibilities, expectations, or benefits in regard to any person. EPA maintains the application to enhance public access to environmental information. This service has continual data updates, and we will correct errors brought to our attention, as appropriate.



U.S. Environmental Protection Agency

MyProperty

Environmental Databases Search

The search of EPA's Facility Registration System did not locate any records for the search criteria provided below:

Search Criteria:

Street Address: 11219 S Michigan

Cit, State: Chicago, IL

Quer e"ecuted on: 10/27/2022 04:45 PM EST

Contact the appropriate state, tribal or local agencies if you seek additional information.

Disclaimer

The MyProperty reports are provided solely for informational purposes. They do not provide legal advice, have legally binding effect, or expressly or implicitly create, expand, or limit any legal rights, obligations, responsibilities, expectations, or benefits in regard to any person. EPA maintains the application to enhance public access to environmental information. This service has continual data updates, and we will correct errors brought to our attention, as appropriate.

APPENDIX I

Photographs



Photo 1: View of Site looking southeast from northwestern Site boundary.



Photo 2: View of Site looking northwest from southeastern Site boundary.



Photo 3: View of northern portion of the Site looking east along northern Site boundary.



Photo 4: View of northern portion of the Site looking west along northern Site boundary.



Photo 5: View of central portion of Site looking east from western Site boundary.



Photo 6: View of central portion of Site looking west from eastern Site boundary.



Photo 7: View of southern portion of Site looking east from southwestern Site boundary.



Photo 8: View of southern portion of Site looking west from southeastern Site boundary.



Photo 9: View of refuse near southwestern Site boundary and southern adjacent site building.



Photo 10: View of refuse and rubber tires near southeastern Site boundary and southern adjacent site building.



Photo 11: View of eastern portion of Site looking south from northeastern Site boundary.



Photo 12: View of eastern portion of Site looking north from southeastern Site boundary.



Photo 13: View of western portion of Site looking south from northwestern Site boundary.



Photo 14: View of western portion of Site looking south from southwestern Site boundary.



Photo 15: Northern neighboring sites looking northwest from north-central Site boundary.



Photo 16: Northern neighboring sites looking northeast from north-central Site boundary.



Photo 17: Southern neighboring sites looking southeast from southeastern Site boundary.



Photo 18: Southern neighboring sites looking southwest from southwestern Site boundary.



Photo 19: View of eastern neighboring sites looking northeast from southeastern Site boundary.



Photo 20: View of eastern neighboring sites looking east from northeastern Site boundary.



Photo 21: View of western neighboring sites looking northwest from western Site boundary.



Photo 22: View of western neighboring sites looking southwest from western Site boundary.

Any FOIA responses or pertinent information received after this report has been finalized will be submitted to 2FM as an addendum.

APPENDIX J

Addendum Information

APPENDIX K

Consultant Qualifications

Thomas A. Brecheisen, P.E., Ph.D.

5430 N. Sheridan Road, #807
Chicago, Illinois 60640
1-312-659-0052

Education

Doctor of Philosophy (Ph.D.) in Civil Engineering (May 2017).

Life-Cycle Assessment as a Comparative Analysis Tool to Measure Brownfield Redevelopment Sustainability. University of Illinois at Chicago (Chicago, Illinois).

Master of Science (M.S.) in Civil Engineering (May 2008).

University of Illinois at Chicago (Chicago, Illinois).

Bachelor of Science (B.S.) in Environmental Engineering (May 1994).

Michigan Technological University (Houghton, Michigan).

Summa Cum Laude.

Professional Experience

Brecheisen Engineering, Inc. (Chicago, Illinois; [Oct. 2002 – Current])

President and Professional Environmental Engineer

Client correspondence, personnel mentoring and management, and proposal preparation.
Quality Assurance Project Plans to establish remediation objectives, data quality objectives, and data validation procedures in concert with USEPA and City of Chicago.
Development of Tier 2 and Tier 3 site-specific groundwater remediation objectives.
Groundwater advection-dispersion fate and transport modeling.
Risk Assessments to quantify risk to human health or the environment.
Illinois EPA compliance with LUST, SRP and TACO; procurement of NFR Letters.
NEPA Environmental Assessments, CERCLA and RCRA compliance.
Phase I / II Environmental Site Assessments, remediation & construction oversight in support of brownfield redevelopment projects.
MWRD stormwater management project to alleviate local residential flooding.
Report preparation, QA/QC, and P.E. certification.

Kowalenko Consulting Group, Inc. (Chicago, IL; [Oct. 2002 – Current])

Professional Environmental Engineer

Client correspondence, personnel mentoring and management, and proposal preparation.
Environmental engineer on multi-firm design team replacing Division Street bridges.
MWRD stormwater management to alleviate flooding within a right-of-way.
Public meeting presentation to educate public on environmental risk.
Groundwater modeling, risk assessment, report preparation, and P.E. certification.
Illinois EPA compliance with LUST, SRP and TACO; procurement of NFR Letters.
Green roof test plot study for City of Chicago.

Pioneer Environmental, Inc. (Chicago, IL; [Dec. 1999 – Jun. 2002])

Environmental Project Manager

Dual-phase extraction remediation system to remediate soil & groundwater at LUST site with associated NPDES and IEPA air discharge permitting.

Conventional remediation of 3,300 tons of contaminated soil, reimbursement, and NFR Letter procurement for LUST site.

Vacuum recovery system to extract waste oil from beneath building on LUST site.

Phase II Environmental Site Assessments, Remedial Investigations & Feasibility Studies.

Site Remediation Program CSIs, FSIs, ROR/RAPs, and NFR Letter procurement.

UST Removal, LUST reporting, reimbursement and NFR Letter procurement.

Staff mentoring, work performance evaluation, giving advice, counsel and instruction.

Environmental Consultants & Services, Inc. (Traverse City, MI; [Feb. – Dec., 1999])

Project Environmental Engineer

Remedial Investigation / Feasibility Study for LUST site discharging into Lake Michigan.

Surfactant-enhanced product recovery at brownfield redevelopment site.

Baseline Environmental Assessments (BEA) for property transactions.

Underground storage tank removal, MDEQ compliance reporting and site closure.

RBCA fate and transport modeling, and risk assessments.

Spill Prevention Control and Countermeasures (SPCC) Plans.

Inland Seas Engineering, Inc. (Traverse City, MI; [May 1997 – Feb. 1999])

Staff Environmental Engineer

Air sparging/soil vapor extraction system pilot testing, design and installation.

Groundwater pump and treat system operation and maintenance.

UST Removal, site assessments, MDEQ reporting, and site closure.

LUST site closure in Ohio using BUSTR risk assessment procedures.

Land surveying and construction staking (highways & property grading).

Wetlands permitting.

Mitchell & Associates, P.C. (Gaylord, MI; [Sep. 1996 – Apr. 1997])

Land Surveyor

Construction staking and topographical surveying for civil engineering projects.

Site condominium, boundary, closed traverse and mortgage surveys.

DynaSteel Corporation (Memphis, TN; [Nov. 1994 – Dec. 1995])

Mechanical/Structural Design Engineer

Designed isolation valves for high temperature and pressure airflow.

Designed pressure vessels according to ASME and API codes.

Specified support columns and beams according to AISC Allowable Stress Design.

Academic Experience

Northeastern Illinois University (Chicago, IL; [Jan. 2014-current])

Adjunct Professor of Environmental Studies

Designed, developed and taught courses regarding human impacts on the environment.

Instructed students about federal environmental laws including NEPA, CWA, CAA, Pollution Prevention Act, RCRA, TSCA and CERCLA as amended.

Instructed students about point and non-point water pollution sources and their remedies.

Provided student mentoring, counsel and instruction.

University of Illinois at Chicago (Chicago, IL; [Jan. 2007 – Aug. 2013])

Graduate Assistant

Collaborated with a consortium of researchers across universities, government agencies and private firms to analyze the sustainability of brownfield redevelopment projects.

Used life-cycle assessment to measure the sustainability of brownfield redevelopments.

Oral and written presentations for brownfields consortium and ISIE conferences.

Assisted students in engineering hydrology and transportation engineering.

Student mentoring, guidance and instruction.

Performed campus-wide greenhouse gas inventory, including commuter transportation.

Analyzed various ramp-metering rates to determine the impacts on critical occupancy and travel times for interstate highway segments in Chicago, Illinois.

Applied Soft Systems Methodology to determine how Metropolitan Planning

Organizations allocate funds for transportation improvement projects.

Publications

“Life cycle assessment as a comparative analysis tool for sustainable brownfield redevelopment projects: cumulative energy demand and greenhouse gas emissions.” In: Klemes, J.J. Assessing and Measuring Environmental Impact and Sustainability. Oxford: Elsevier, pp. 323-265. January 2015

“The Chicago Center for Green Technology: life-cycle assessment of a brownfield redevelopment project. Environmental Research Letters 8, 015038. March 2013

“A Greenhouse Gas Inventory as a Measure of Sustainability for an Urban Public Research University.” Journal of Environmental Practice 12(1)2010: 35-47. March 2010

Awards and Certifications

Blue Key National Honor Fraternity (MTU).

Outstanding Achievement in Calculus and Analytical Geometry I, II, III and IV (MTU).

Steinman Fellowship from the National Society of Professional Engineers (UIC).

ASTM Phase I ESAs for Commercial Real Estate and Risk Based Corrective Action.

Illinois-licensed Professional Engineer.