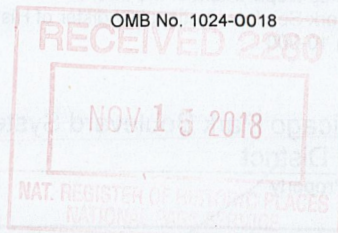


United States Department of the Interior
National Park Service



National Register of Historic Places Registration Form

This form is for use in nominating or requesting determinations for individual properties and districts. See instructions in National Register Bulletin, *How to Complete the National Register of Historic Places Registration Form*. If any item does not apply to the property being documented, enter "N/A" for "not applicable." For functions, architectural classification, materials, and areas of significance, enter only categories and subcategories from the instructions. **Place additional certification comments, entries, and narrative items on continuation sheets if needed (NPS Form 10-900a).**

1. Name of Property

historic name The Chicago Park Boulevard System Historic District

other names/site number N/A

Name of Multiple Property Listing N/A

(Enter "N/A" if property is not part of a multiple property listing)

2. Location

Douglas Park, Gage Park, McKinley Park, Jackson Park, Sherman Park, not for publication
Washington Park, Garfield Park, Humboldt Park, E. Oakwood Boulevard, S. Drexel vicinity
Boulevard, Midway Plaisance, S. Dr. Martin Luther King, Jr. Drive, E. and W.
Garfield Boulevard, S. Western Boulevard/Avenue, W. 31st Boulevard, S.
California Boulevard/Avenue, W. 24th Boulevard, S. Marshall Boulevard, W.
Douglas Boulevard, S. Independence Boulevard, N. and S. Hamlin Boulevard, N.
Central Park Boulevard, W. Franklin Boulevard, N. Sacramento Boulevard, N.
Humboldt Boulevard, N. Kedzie Boulevard, W. Logan Boulevard, Drexel Square,
Independence Square, Garfield Square, Sacramento Square, Palmer Square,
Logan Square, and some properties adjacent to the system.

state Illinois county Cook zip code Multiple

3. State/Federal Agency Certification

As the designated authority under the National Historic Preservation Act, as amended,

I hereby certify that this x nomination request for determination of eligibility meets the documentation standards for registering properties in the National Register of Historic Places and meets the procedural and professional requirements set forth in 36 CFR Part 60.

In my opinion, the property x meets does not meet the National Register Criteria. I recommend that this property be considered significant at the following level(s) of significance: x national statewide x local

Applicable National Register Criteria: x A B x C D

Signature of certifying official/Title: Deputy State Historic Preservation Officer

Nov 7, 2018
Date

Illinois Department of Natural Resources
State or Federal agency/bureau or Tribal Government

In my opinion, the property meets does not meet the National Register criteria.

Signature of commenting official

Date

Title

State or Federal agency/bureau or Tribal Government

The Chicago Park Boulevard System
Historic District
Name of Property

Cook County, Illinois
County and State

4. National Park Service Certification

I hereby certify that this property is:

entered in the National Register

determined eligible for the National Register

determined not eligible for the National Register

removed from the National Register

other (explain):

Barbara Wypal

12-18-18

Signature of the Keeper

Date of Action

The Chicago Park Boulevard System
 Historic District
 Name of Property

Cook County ,Illinois
 County and State

5. Classification

Ownership of Property
 (Check as many boxes as apply.)

- private
- public - Local
- public - State
- public - Federal

Category of Property
 (Check only **one** box.)

- building(s)
- district
- site
- structure
- object

Number of Resources within Property
 (Do not include previously listed resources in the count.)

| | Contributing | Noncontributing | |
|--|---------------------|------------------------|--------------|
| | 2092 | 936 | buildings |
| | 1 | 0 | site |
| | 38 | 33 | structure |
| | 5 | 9 | object |
| | 2136 | 978 | Total |

Number of contributing resources previously listed in the National Register

230

6. Function or Use

Historic Functions
 (Enter categories from instructions.)

SEE CONTINUATION SHEET.

Current Functions
 (Enter categories from instructions.)

SEE CONTINUATION SHEET.

7. Description

Architectural Classification
 (Enter categories from instructions.)

SEE CONTINUATION SHEET.

Materials
 (Enter categories from instructions.)

foundation: Brick, Concrete, Stone

walls: Brick, Stone, Wood, Stucco

Synthetics, Terra Cotta

roof: Asphalt, Tile

other: _____

The Chicago Park Boulevard System
Historic District
Name of Property

Cook County, Illinois
County and State

Table of Contents

| | |
|---|----------|
| Section 7. Narrative Description | 3 |
| Summary Paragraph | 13 |
| <hr/> | |
| Resources Previously Listed on the National Register | |
| Logan Square Boulevards Historic District | |
| Hyde Park Kenwood Historic District | |
| The Hyde Park Kenwood Apartment Hotels | |
| Individually Listed Resources | |
| The Historic Resources of the Chicago Park District MPD | |
| The Central Manufacturing District: Pershing Road Development Historic District | 13 |
| <hr/> | |
| Parks, Boulevards, Squares and Buildings being Listed | 15 |
| <hr/> | |
| Boundary Determination | 15 |
| <hr/> | |
| Contributing Sites | 15 |
| <hr/> | |
| Contributing and Noncontributing Buildings | 15 |
| <hr/> | |
| Contributing and Noncontributing Structures | 16 |
| <hr/> | |
| Contributing and Noncontributing Objects | 17 |
| <hr/> | |
| Features | 18 |
| <hr/> | |
| Geographic Context: The City of Chicago | 18 |
| <hr/> | |
| The Chicago Park Boulevard District: Location and Size of the Parks, Boulevards and Squares | 19 |
| <hr/> | |
| S. Dr. Martin Luther King, Jr. Drive | 20 |
| <hr/> | |
| E. Oakwood Boulevard | 20 |
| <hr/> | |
| S. Drexel Boulevard | 20 |
| <hr/> | |
| Drexel Square | 20 |
| <hr/> | |
| Washington Park | 21 |
| <hr/> | |
| Midway Plaisance | 21 |
| <hr/> | |
| Jackson Park | 21 |
| <hr/> | |
| E. and W. Garfield Boulevard | 21 |
| <hr/> | |
| Sherman Park | 21 |
| <hr/> | |
| Gage Park | 21 |
| <hr/> | |
| S. Western Boulevard / Avenue | 21 |
| <hr/> | |
| McKinley Park | 21 |
| <hr/> | |
| W. 31st Boulevard | 21 |
| <hr/> | |
| S. California Boulevard / Avenue | 21 |
| <hr/> | |

The Chicago Park Boulevard System
Historic District
Name of Property

Cook County, Illinois
County and State

| Table of Contents | |
|--|----|
| W. 24TH Boulevard | 21 |
| S. Marshall Boulevard | 21 |
| Douglas Park | 21 |
| W. Douglas Boulevard | 21 |
| Independence Square | 21 |
| S. Independence Boulevard | 22 |
| N. and S. Hamlin Boulevard | 22 |
| Garfield Park | 22 |
| N. Central Park Boulevard | 22 |
| Garfield Square | 22 |
| W. Franklin Boulevard | 22 |
| Sacramento Square | 22 |
| N. Sacramento Boulevard | 22 |
| Humboldt Park | 22 |
| N. Humboldt Boulevard | 22 |
| Palmer Square | 22 |
| N. Kedzie Square | 22 |
| W. Logan Boulevard | 22 |
| Parks Being Listed in <i>The Chicago Park Boulevard System Historic District</i> | 22 |
| Douglas Park | 23 |
| Gage Park | 26 |
| McKinley Park | 29 |
| Parks in <i>The Chicago Park Boulevard System Historic District</i> Already Listed on the National Register | 34 |
| Jackson Park | 34 |
| Washington Park | 35 |
| Sherman Park | 36 |
| Garfield Park | 36 |
| Humboldt Park | 37 |
| Boulevards and Squares in <i>The Chicago Park Boulevard System Historic District</i> : Types and Description | 38 |
| Descriptions: South Chicago Park System Boulevards and Squares | 39 |
| S. Dr. Martin Luther King, Jr. Drive | 39 |
| E. Oakwood Boulevard | 41 |

The Chicago Park Boulevard System
Historic District

Cook County, Illinois

Name of Property

County and State

| Table of Contents | |
|--|----|
| S. Drexel Boulevard | 41 |
| Drexel Square | 41 |
| E. and W. Garfield Boulevard | 42 |
| S. Western Boulevard/Avenue | 43 |
| The Connection Between the Two Park Systems | 43 |
| Descriptions: West Chicago Park System Boulevards and Squares | 44 |
| S. Western Boulevard/Avenue | 44 |
| W. 31st Boulevard | 44 |
| S. California Boulevard/Avenue | 44 |
| W. 24th Boulevard | 45 |
| S. Marshall Boulevard | 45 |
| W. Douglas Boulevard | 45 |
| Independence Square | 45 |
| S. Independence Boulevard | 46 |
| N. and S. Hamlin Boulevard | 46 |
| N. Central Park Boulevard | 46 |
| Garfield Square | 46 |
| W. Franklin Boulevard | 46 |
| Sacramento Square | 47 |
| N. Sacramento Boulevard | 47 |
| Boulevards and Squares Already Listed on the National Register | 47 |
| Midway Plaisance | 47 |
| N. Humboldt Boulevard | 47 |
| Palmer Square | 48 |
| N. Kedzie Boulevard | 48 |
| Logan Square | 48 |
| N. Logan Boulevard | 48 |
| Integrity of the System | 48 |
| Architecture Lining <i>The Chicago Park Boulevard System Historic District</i> | 50 |
| Building Types | 50 |
| Residential Buildings | 50 |
| Mixed-Use Commercial Buildings | 52 |
| Commercial Buildings | 53 |

The Chicago Park Boulevard System
Historic District

Cook County, Illinois

Name of Property

County and State

Table of Contents

| | |
|-----------------------------------|----|
| Churches and Synagogues | 53 |
| Hospitals | 54 |
| Community Centers | 54 |
| Educational Buildings | 54 |
| Government Buildings | 56 |
| Industrial Buildings | 56 |
| Architectural Styles | 57 |
| Italianate | 57 |
| Second Empire | 57 |
| Gothic Revival | 58 |
| Collegiate Gothic | 58 |
| Queen Anne | 58 |
| Richardsonian Romanesque | 59 |
| Classical Revival | 60 |
| Colonial Revival/Georgian Revival | 61 |
| Beaux Arts | 61 |
| Tudor Revival | 61 |
| Chateausque | 62 |
| Spanish Revival | 62 |
| Italian Renaissance Revival | 63 |
| French Renaissance Revival | 63 |
| Moorish Revival | 63 |
| Arts and Crafts/Craftsman | 64 |
| Sullivaneseque | 64 |
| Prairie School/Prairie Style | 65 |
| Art Deco | 65 |
| Moderne | 66 |
| No Style or N/A | 66 |
| Vernacular Building Types | 67 |
| Residential | 67 |
| The Cottage | 67 |
| The Four Square | 68 |
| The Bungalow | 68 |

The Chicago Park Boulevard System
Historic District

Cook County, Illinois

Name of Property

County and State

| | |
|---|----|
| Table of Contents | |
| Indigenous Chicago Residential | 69 |
| The Chicago Bungalow | 69 |
| The Greystone | 70 |
| Multifamily Building Types | 71 |
| Flats | 71 |
| Courtyard Buildings | 71 |
| Secondary Structures | 71 |
| Integrity of the Architectural Streetscape and Boundary Rationale for the Historic District | 72 |
| Section 8. Statement of Significance | 74 |
| Period of Significance (justification) | 75 |
| Narrative Statement of Significance | 75 |
| Criterion A | 75 |
| Community Planning and Development | 75 |
| Criterion C | 76 |
| Landscape Architecture | 76 |
| Architecture | 76 |
| The National Significance of the of The Chicago Park Boulevard System Historic District | 77 |
| Association With Important Landscape Architects | 77 |
| Early and Seminal Park Systems: The Parks Movement and the Rise of the Profession of Landscape Architecture | 78 |
| Early Park and Boulevard Systems | 79 |
| Brooklyn | 79 |
| Buffalo | 80 |
| Chicago | 81 |
| Boston | 82 |
| Later Park Systems | 83 |
| Minneapolis | 83 |
| Milwaukee | 84 |
| Kansas City | 84 |
| Indianapolis | 84 |
| Conclusion | 85 |
| History and Development of <i>The Chicago Park Boulevard System Historic District</i> | 86 |

The Chicago Park Boulevard System
Historic District
Name of Property

Cook County, Illinois
County and State

Table of Contents

| | |
|---|-----|
| Summary: History and Development of the System Between 1869-1942 | 86 |
| Early History: the Years Before 1869 | 87 |
| Parks Movement: the 1850s | 87 |
| Landscape Influences: Parisian Parks and Boulevards and the Rural Cemetery Movement | 87 |
| Importance of Real Estate Interests | 88 |
| Social Betterment | 90 |
| Concern for Public Health | 90 |
| Creating Legislation for the Park and Boulevard System | 91 |
| Chicago's Growth and Its Impact on the Development of <i>The Chicago Park Boulevard System Historic District: 1869-1893</i> | 92 |
| South Park System, History: 1869-1893 | 93 |
| Summary Paragraph | 93 |
| Legislation Creating the South Park System | 93 |
| The Designer: Olmsted, Vaux & Co. | 94 |
| The Plan for the South Park System | 95 |
| Development and Construction of the Boulevards: South Park System | 97 |
| Development of the Parks of the South Park System: Washington Park, Jackson Park and the Midway Plaisance, Gage Park | 105 |
| Washington Park | 105 |
| Jackson Park and the Midway Plaisance | 105 |
| Early Efforts to Create Gage Park | 106 |
| South Park System Readies for the World's Columbian Exposition | 106 |
| West Chicago Park System, History: 1869-1893 | 107 |
| Summary Paragraph | 107 |
| Legislation Creating the West Chicago Park System | 107 |
| The Designer: William LeBaron Jenney | 109 |
| The Plan for the West Chicago Park System | 109 |
| Development and Construction of the Boulevards: West Chicago Park System | 110 |
| Development of the Parks of the West Chicago Park System: Douglas Park, Garfield Park, Humboldt Park | 113 |
| Douglas Park | 113 |
| Early Conception and Development: the 1870s | 113 |
| Douglas Park Evolves: Late 1870s to Early 1890s | 114 |
| Garfield and Humboldt Parks | 115 |

The Chicago Park Boulevard System
Historic District
Name of Property

Cook County, Illinois
County and State

Table of Contents

| | |
|--|-----|
| 4South Park System, History: 1893-1934 | 116 |
| Summary Paragraph | 116 |
| The World's Columbian Exposition | 116 |
| The Establishment and Development of the University of Chicago in relation to the Midway Plaisance | 117 |
| Continued Development of the South Park System Boulevards | 119 |
| Landscape, Hardscape and Utilities | 121 |
| Adaptation to New Technology: Electricity, the Automobile | 122 |
| Rail Crossing Safety and Grade Separation | 125 |
| Parks Added to the South Park System: Gage Park, McKinley Park and Sherman Park | 125 |
| Gage Park Begins to Develop: 1890s to 1910 | 125 |
| McKinley Park and the Small Parks Movement: 1904-1934 | 126 |
| Gage Park and the Small Parks Movement: 1910s-1934 | 130 |
| Sherman Park | 131 |
| West Chicago Park System, History: 1893-1934 | 132 |
| Summary Paragraph | 132 |
| Continued Development of the West Chicago Park System | 132 |
| Adaptation to New Technology: Electricity, the Automobile | 136 |
| Douglas Park: Mid-1890S-1934 | 137 |
| Activities Spur Park Improvements | 137 |
| West Parks Fall into Decay | 138 |
| Improvements Guided by Jens Jensen | 138 |
| Douglas Park Continues to Evolve: 1910s-1934 | 139 |
| Garfield and Humboldt Parks: 1905-1934 | 140 |
| The Chicago Park District: Consolidation, 1934-1942 | 140 |
| Summary Paragraph | 140 |
| Factors Leading to Consolidation | 141 |
| Consolidation: The Chicago Park District | 141 |
| The Works Progress Administration (WPA) and Public Works Administration (PWA) | 142 |
| Federally-Funded Work Projects | 143 |
| Road Surfaces and Traffic | 143 |
| Infrastructure | 143 |
| Landscape | 144 |

The Chicago Park Boulevard System
Historic District
Name of Property

Cook County, Illinois
County and State

Table of Contents

| | |
|---|-----|
| Douglas Park Under the Management of the Chicago Park District | 145 |
| Management of Gage and McKinley Parks | 145 |
| Updating the Link Between the Systems | 146 |
| World War II: the End of WPA Funding | 147 |
| Architecture Lining the Parks, Boulevards and Squares: 1869-1942 | 147 |
| Summary Paragraph | 147 |
| Types, Styles and Architects | 148 |
| The Attraction of the Parks, Boulevards and Squares | 148 |
| Building Development | 149 |
| Architecture Along the Parks, Boulevards and Squares: the South Park System | 150 |
| S. Drexel Boulevard and Drexel Square | 150 |
| Grand Boulevard (S. Dr. Martin Luther King, Jr. Drive) | 153 |
| E. Oakwood Boulevard | 156 |
| Washington Park Area | 157 |
| Midway Plaisance and the University of Chicago | 158 |
| The North Side of the Midway Plaisance (E. 59th Street) | 158 |
| The South Side of the Midway Plaisance (E. 60th Street) | 160 |
| Jackson Park Area | 160 |
| E. and W. Garfield Boulevard | 161 |
| Sherman Park Area | 163 |
| Gage Park Area | 164 |
| S. Western Boulevard/Avenue | 164 |
| McKinley Park Area | 167 |
| Architecture Along the Parks, Boulevards and Squares: the West Chicago Park System | 168 |
| W. 31st Boulevard | 168 |
| S. California Boulevard/Avenue | 169 |
| W. 24th Boulevard | 170 |
| S. Marshall Boulevard | 170 |
| Douglas Park Area | 170 |
| W. Douglas and S. Independence Boulevards | 172 |
| Garfield Park Area | 174 |
| Garfield Square, W. Franklin Boulevard, Sacramento Square and N. Sacramento Boulevard | 175 |

The Chicago Park Boulevard System
Historic District
Name of Property

Cook County, Illinois
County and State

| | |
|---|-----|
| Table of Contents | |
| Humboldt Park Area | 177 |
| North of Humboldt Park: N. Humboldt Boulevard, Palmer Square, N. Kedzie Boulevard, Logan Square, W. Logan Boulevard | 179 |
| The Omission of Streetscape Portions from the Chicago Park Boulevard System Historic District | 180 |
| The Major Practitioners | 180 |
| Landscape Architects | 180 |
| Architects | 184 |
| Sculptors | 193 |
| Conclusion | 194 |
| Section 9. Major Bibliographic References | 195 |
| Section 10. Geographical Data | 208 |
| Acreage of Property | 208 |
| Latitude/Longitude Coordinates | 208 |
| Verbal Boundary Description | 208 |
| Boundary Justification | 208 |
| Section 11. Form Preparers | 208 |
| Additional Documentation | 209 |
| GIS Location Map | 210 |
| Local Location Map | 211 |
| Photo Log | 212 |
| Attachments | 212 |
| 1. System Map Overview | 243 |
| 2. Survey Map Key | 246 |
| 3. Resource Inventory - Key | 251 |
| 4. Boulevard Maps and Douglas, McKinley, and Gage Park Maps | 417 |
| 5. System Aerial Photos | 561 |
| 6. Aerial Photos of Listed Parks | 571 |
| 7. Historic Park Maps | 578 |

The Chicago Park Boulevard System
Historic District

Name of Property

Cook County ,Illinois

County and State

Narrative Description

(Describe the historic and current physical appearance and condition of the property. Describe contributing and noncontributing resources if applicable. Begin with a **summary paragraph** that briefly describes the general characteristics of the property, such as its location, type, style, method of construction, setting, size, and significant features. Indicate whether the property has historic integrity).

Summary Paragraph

The Chicago Park Boulevard System Historic District consists of an approximately 26-mile stretch of the city's historic boulevard system and includes boulevards, parks, squares, structures, objects and many buildings flanking the perimeters of the boulevards, parks, and squares. The system, which is set within the densely-developed grid of the city of Chicago, is made up of 8 parks, 19 boulevards and 6 squares. These segments form a continuous arc from the southeast part of Chicago at 35th Street and Dr. Martin Luther King, Jr. Drive, south, west, north and back east, to the northwest part of Chicago, at the east end of Logan Boulevard. Five of the parks have already been listed in the National Register as historic districts with reference to the multiple property cover, "The Historic Resources of the Chicago Park District." Some boulevards and individual resources have also already been listed. The nomination also includes portions of the Hyde Park-Kenwood Historic District and The Hyde Park Apartment Hotels thematic district. The earlier park nominations did not include adjacent buildings, whereas this one includes many of the Contributing and a few Noncontributing buildings surrounding some of the parks, squares and boulevards. They consist of single and multi-family residences, commercial, industrial, religious and institutional buildings, designed in the styles popular during the period of significance. There are also many buildings, structures (generally bridges) and objects, including sculptures, located in parks, squares, and boulevards, that were not previously listed. While work began on this National Register nomination in 2010, the inventory, maps, and photographs derive from field work completed in 2017-2018.

Narrative Description

Resources Previously Listed on the National Register

As of 2018, there are three National Register-listed historic districts and one thematic nomination that are either wholly or in part included in the Chicago Park Boulevard System Historic District. In addition, there are a number of resources individually listed on the National Register that are included in this nomination. Also, there are a number of parks that are part of the park boulevard system that have been individually listed under "The Historic Resources of the Chicago Park District" MPD and are included in this nomination.

The reason for these inclusions is that these already-listed properties, districts, and parks are resources, or contain resources, that are part of, or adjacent to, the boulevards, squares and parks that comprise this historic district. To leave these areas out of this nomination would be to leave out significant resources that speak to the historic and architectural character and significance of the park boulevard system. Such omissions would give a false impression as to what the park boulevard system consists of. Therefore, these previously-listed resources are included in this nomination, but none are counted for the purpose of this nomination, per National Register guidelines.

Logan Square Boulevards Historic District

In 1985 the *Logan Square Boulevards Historic District*, consisting of three boulevards: W. Logan Boulevard, N. Kedzie Boulevard, N. Humboldt Boulevard; two squares: Logan Square and Palmer Square, and the buildings surrounding these boulevards and squares were listed on the National Register. The list of Contributing and Noncontributing resources in that district nomination has been

The Chicago Park Boulevard System
Historic District

Name of Property

Cook County, Illinois

County and State

inventoried as part of this nomination and is included on a Continuation Sheet being attached to this nomination. The *Logan Square Boulevards Historic District* is encompassed within *The Chicago Park Boulevard System Historic District*. It is referenced in this nomination although the resources aren't counted.¹

The Hyde Park Kenwood Historic District

Portions of the *Hyde Park Kenwood Historic District*, listed in 1979 and expanded in 1984 and 1986, are encompassed within the *Chicago Park Boulevard System Historic District* due to their location adjacent to the Midway Plaisance, Jackson Park and Washington Park, which are included in this nomination. These resources are noted as "L" in the "Building Inventory for *The Chicago Park Boulevard System Historic District*." They are referenced in this nomination but are not counted.

The Hyde Park Apartment Hotels

In 1985, a thematic National Register nomination, *Hyde Park Apartment Hotels*, was listed on the National Register. One of the apartment hotels, the Windermere, 1642 East 56th Street is included in the *Chicago Park Boulevard System Historic District*. It is noted as "L" in the "Building Inventory for the Chicago Park Boulevard System Historic District", as having been listed. Like all previously-listed resources, it is not counted in the total.

The Central Manufacturing District: Pershing Road Development Historic District

In 2015, the *Central Manufacturing District: Pershing Road Development Historic District* was listed in the National Register. Nine buildings in the Pershing Road Historic District are within the *Chicago Park Boulevard System Historic District*. These resources are noted as "L" in the "Building Inventory for *The Chicago Park Boulevard System Historic District*." They are referenced in this nomination but are not counted.

Individually Listed Resources

There are sixteen primary buildings, located along the *Chicago Park Boulevard System Historic District* that are individually listed on the National Register. These resources are noted as "L" in the "Building Inventory for *The Chicago Park Boulevard System Historic District*." Four of these buildings are National Historic Landmarks: the Lorado Taft House and Studio, 6016 S. Ingleside; the Ida B. Wells-Barnett House, 3624 S. Dr. Martin Luther King, Jr. Drive; the Oscar Stanton De Priest House, 4536-4538 S. Dr. Martin Luther King, Jr. Drive; and the Robert S. Abbott House, 4742 S. Dr. Martin Luther King, Jr. Drive. Room 405, located within the University of Chicago's George Herbert Jones Laboratory at 5747 S. Ellis, is also a National Historic Landmark. There is one object, a sculpture in a traffic island at E. 35th Street and S. Dr. Martin Luther King, Jr. Drive, the *Black Soldiers Monument / Victory Monument*. These resources are also not counted.

The Historic Resources of the Chicago Park District MPD

In 1972, the *Jackson Park Historic Landscape District and the Midway Plaisance* was listed on the National Register of Historic Places. In 1990 a Multiple Property Documentation Form, *The Historic Resources of the Chicago Park District* by Julia Sniderman Bachrach and William Tippins was listed. The several individual parks along the system that are already listed as historic districts in conjunction with the

¹ Daniel Bluestone. The "*Logan Square Boulevards Historic District*" consists of W. Logan Boulevard, N. Kedzie Boulevard, N. Humboldt Boulevard, Logan Square and Palmer Square. There was no attempt to categorize the buildings listed in the *Logan Square Boulevards Historic District* as Contributing or Noncontributing.

The Chicago Park Boulevard System
Historic District

Name of Property

Cook County, Illinois

County and State

1990 multiple property form include: Garfield Park, (1993), Humboldt Park (1992), Sherman Park (1990), and Washington Park (2004). None of these nominations included the buildings surrounding the parks. Although detailed information on the other parks is not included in this nomination, they are briefly described in this document.

This nomination goes beyond the story of the parks alone and beyond the narrative of a single segment of Chicago's contiguous park and boulevard system. It attempts to view the city's park and boulevard system more holistically, and to include adjacent buildings that have a strong visual and historic relationship to the system.

Parks, Boulevards, Squares and Buildings Being Listed

This nomination, *The Chicago Park Boulevard System Historic District*, includes the three parks along the system that have not yet been listed on the Register: Gage Park, McKinley Park and Douglas Park.² The nomination also includes 15 boulevards and 4 squares south of North Avenue that have not yet been. The boulevards being listed are E. Oakwood Boulevard, S. Drexel Boulevard, S. Dr. Martin Luther King, Jr. Drive, E. and W. Garfield Boulevard, S. Western Boulevard/Avenue, W. 31st Boulevard, S. California Boulevard/Avenue, W. 24th Boulevard, S. Marshall Boulevard, W. Douglas Boulevard, S. Independence Boulevard, N. and S. Hamlin Boulevard, N. Central Park Boulevard, W. Franklin Boulevard and N. Sacramento Boulevard. The squares being nominated are Drexel Square, Independence Square, Garfield Square, and Sacramento Square.

All of the buildings flanking the boulevards and those surrounding all of the parks and squares along the system were evaluated, and boundaries were drawn to include some of them.

Boundary Determination

The boundaries of *The Chicago Park Boulevard System Historic District* were generally drawn to incorporate contiguous areas with the greatest integrity. They include expanses of historic buildings as well as single or small groupings of historic buildings, often separated from each other by vacant land, if they reflect noteworthy architecture and/or capture the historic character of the boulevard architecture.

Contributing Sites

The entirety of the *Chicago Park Boulevard System Historic District* consists of one contributing site.

Contributing and Noncontributing Buildings

The Chicago Park Boulevard System Historic District contains both primary and secondary buildings that are Contributing and Noncontributing. See "Building Inventory (Attachment 3)." All of the Noncontributing buildings in *The Chicago Park Boulevard System Historic District* were identified as such because they lacked integrity or did not fall within the period of significance. The "primary" buildings consist of a broad diversity of building types (single family residences, apartments, churches, schools, etc.) built during the period of significance, and that are located along the parks, boulevards and squares. Stylistically they range, chronologically, from Italianate, Second Empire, Gothic Revival and the Queen Anne styles popular in the 19th century to the Craftsman, Classical and Tudor Revival styles, among others, that were popular in the early 20th century, all during the district's period of significance. There are some vernacular cottages, some bungalows and a substantial number of greystones, a building type seemingly unique to Chicago.

² Julia Sniderman Bachrach. *The Historic Resources of the Chicago Park District*. March 22, 1990. The individual parks listed are Garfield (1993), Humboldt (1992), Sherman (1990) and Washington (2004). Jackson Park was listed in 1972.

The Chicago Park Boulevard System
Historic District

Name of Property

Cook County, Illinois

County and State

There are 1,765 Contributing primary buildings and 282 Noncontributing primary buildings in *The Chicago Park Boulevard Historic District* along the boulevards, parks and squares. See "Resource Inventory (Attachment 3)" for a list of the Contributing and Noncontributing buildings along the boulevards, parks, and squares. There are 316 Contributing secondary buildings and 651 Noncontributing secondary buildings within the district. The secondary buildings are subsidiary buildings and are located in the back of the primary buildings along the system. Most of these secondary buildings are garages; there are 2 barns and a small number of flats and coach houses. These numbers do not include buildings in the three parks being listed on the National Register as part of this nomination: Douglas, Gage and McKinley parks. See next paragraph for building counts for these parks.

There are also 11 Contributing and 3 Noncontributing primary buildings in Douglas, Gage and McKinley parks. For locations of the buildings in the parks see Attachment 3. There are no buildings that are considered secondary buildings for the purpose of this nomination in these three parks.

Most of the buildings in the District are residential: single family homes (both stand-alone houses and party-wall structures), flats and apartment buildings. This is true of the buildings in the district on S. Dr. Martin Luther King, Jr. Drive, E. Oakwood Boulevard, S. Drexel Boulevard, E. Garfield Boulevard, W. Garfield Boulevard, W. 24th Boulevard, S. Marshall Boulevard, W. Douglas Boulevard, S. Independence Boulevard, N. Hamlin Boulevard, S. Hamlin Boulevard, and N. Central Park Boulevard. This is also true of N. Humboldt Boulevard, of N. Kedzie Boulevard and W. Logan Boulevard, all of which are listed in the continuation sheet to the *Logan Square Boulevards Historic District*.

There are sections of the district where the majority of the buildings are industrial. These can be found along S. Western Boulevard, W. Pershing Road, W. Franklin Boulevard and N. Sacramento Boulevard.

Distinguished institutional buildings—religious, educational, medical, government and recreational—dot the entire park and boulevard system, especially along the residential segments. Commercial buildings are typically located where the boulevards intersect with historic public transportation routes or along these routes. The University of Chicago buildings in the District are located along the north and south side of the Midway Plaisance, which is largely institutional in character.

Contributing and Noncontributing Structures

Outside of the parks, there are 26 Contributing Structures, and 10 Noncontributing Structures, along the system; all are bridges. See Continuation Sheet "Structures Inventory (Attachment 3)" for map numbers showing location of Contributing and Noncontributing structures. The ornamental concrete overpass on N. Humboldt Boulevard has already been listed as part of the *Logan Square Boulevards Historic District*. The bridges found along the boulevard system are generally utilitarian structures and primarily used to elevate train tracks above the streets. They are mostly found towards the west end of the boulevard system where industrial buildings are primarily located. Additionally, there are places where bridges cross the Sanitary & Ship Canal, Interstate 90-94, and at the north end of S. Western Boulevard to direct traffic towards Interstate 55. There is one structure that is not a bridge; it is a covered sidewalk attached to a rapid transit station at W. 49th Street and S. Western Boulevard.

In the original South Park section of *The Park Boulevard System Historic District*, there are 21 bridges. The bridges cross W. Garfield Boulevard and S. Western Boulevard and Western Avenue, where the boulevards skirt a major industrial area. Most of these bridges are historic and date from the period of 1896 to 1913, when tracks were being elevated in this industrial corridor. They are generally

The Chicago Park Boulevard System
Historic District

Name of Property

Cook County, Illinois

County and State

constructed of simple steel girders with iron trestles and concrete or stone embankments.³ There are 10 bridges crossing W. Garfield Boulevard: 7 are Contributing; 3 are Noncontributing. There are 11 bridges crossing S. Western Boulevard and Western Avenue: 7 are Contributing; 4 are Noncontributing. One of the Contributing bridges on S. Western Boulevard crosses the Chicago Sanitary and Ship Canal. It is an Art Deco style bridge constructed in 1939 by the Chicago Park District.

There are 15 bridges in the West Park section of *The Park Boulevard System Historic District*. Of these, 12 are Contributing: these include a concrete bridge on W. 31st Boulevard with Gothic detailing, an overpass on S. Marshall Boulevard with decorative braces, an ornamental concrete overpass on S. Independence Boulevard, a steel girder bridge with a rusticated concrete block base on N. Central Park Boulevard, an ornamental concrete overpass on N. Sacramento Boulevard, and the three Contributing bridges where the Lake Street Elevated crosses N. Hamlin Boulevard, N. Central Park Avenue and N. Conservatory Drive. There are 3 Noncontributing bridges: 1 crosses Marshall Boulevard, the other 2 carry S. Hamlin Boulevard and S. Independence Boulevard over the Eisenhower Expressway, Interstate 290.

Additionally, the parks being added as part of this nomination feature Contributing and Noncontributing Structures. There are 13 Contributing Structures and 22 Noncontributing Structures within the parks. See Continuation Sheets "Douglas Park Resource Inventory", the "Gage Park Resource Inventory", and the "McKinley Park Resource Inventory" (Attachment 3) for map numbers showing location of Contributing and Noncontributing structures.

Contributing and Noncontributing Objects

There are 4 Contributing Objects, consisting of sculptures/monuments on the boulevards and squares that are being nominated as part of *The Chicago Park Boulevard System Historic District*. They are:

- *George Washington Monument* at 51st and S. Dr. Martin Luther King, Jr., Drive,
- *American Youth and Independence Day Fountain* in Independence Square,
- *Drexel Square Fountain* in Drexel Square, and
- *Jacques Marquette Monument* at the turning point between S. Marshall Boulevard and W. 24th Boulevard.

There are some sculptures that have already been listed. The Victory Monument at S. 35th Street and S. Dr. Martin Luther King, Jr., Drive has been individually listed on the National Register and the Illinois Centennial Monument in Logan Square was listed as Contributing in the Logan Square Boulevards Historic District National Register Nomination.

There are 9 Non-contributing Objects: 5 sculptures (4 on S. Dr. Martin Luther King, Jr. Drive and 1 on W. Douglas Boulevard). There are three fountains and there is one obelisk erected in the mid-1990s. These non-contributing fountains are on S. King, W. Garfield and S. California Boulevard/Avenue and the obelisk is on West Douglas Boulevard. See Continuation Sheet "Objects Inventory (Attachment 3)" for location of Contributing and Non-contributing objects.

In the three parks being listed, there is 1 Contributing Object, the *William McKinley Monument* in McKinley Park. See Continuation Sheets "Douglas Park Resource Inventory" the "Gage Park Resource Inventory", and the "McKinley Park Resource Inventory." (Attachment 3)

³ *Report of the South Park Commissioners to the Board of County Commissioners of Cook County*, 1902, p.5. The South Park Commission took pains to ensure quality, including steel or iron construction, spans of sufficient length to permit the boulevard to pass beneath without obstructive bridge supports, designs that provided a maximum of light and air beneath the bridges at all points and bridge floors that were water-tight and nearly as noiseless as possible.

The Chicago Park Boulevard System
Historic District

Name of Property

Cook County, Illinois

County and State

Features

As is generally the case in designed historic landscapes, including parks, boulevards and squares, there are numerous features that are not counted but that are part of the landscape. Examples include standard light poles, benches, raised planting beds and road signs. Throughout *The Chicago Park Boulevard System Historic District* there are features that are landscape and hardscape elements that contribute to the significance of the district even if they are not prominent enough to be actually counted. For instance, on South Drexel Boulevard there are paths that shadow the paths that characterized the linear garden that old postcards indicate attracted strollers. On West Douglas Boulevard the winding symmetrical paths remain a prominent part of the landscape. Lines of trees, both old and more recently planted, continue to border the roadways as they historically did on South Dr. Martin Luther King, Jr. Drive and on sections of East and West Garfield Boulevard. Parkways and sidewalks continue to line most of the boulevards. The parkways along South Marshall Boulevard were broad historically and continue to be broad.

There are also features such as drinking fountains, fencing, baseball backstops and small bleachers that do not specifically add to the significance of the landscape, but are unobtrusive and have little or no impact on historic integrity.

Although the configuration of the historic route of the system of Chicago's parks, boulevards and squares is basically intact, changes to smaller features have taken place over time—especially to the hardscape features. There are historic benches along the boulevards, noticeably along Drexel Boulevard, but there are areas with newer benches. There are no longer historic light fixtures; they have been replaced by newer looking ones and some that resemble historic fixtures. For reasons of safety, there are new traffic signals and road signs. There are bus shelters for the public transportation that now travels along the boulevard roadways. In the mid-1990s, markers were designed to showcase Chicago's historic boulevards. Even with these changes, the system of boulevards, parks and squares continues without interruption; the vistas along the roadways are intact and, in places, the architectural borders provide a framework for the entire system.

GEOGRAPHIC CONTEXT: THE CITY OF CHICAGO

The *Chicago Park Boulevard System Historic District* laces through the city and provides it with an unusual amount of open space for a large urban center. The city of Chicago, with a population of over 2.8 million people, is the largest city in Illinois and the third largest in the country. It is situated in Cook County and covers 228 square miles. Chicago is divided into 77 Community Areas.⁴ The park and boulevard system passes through 25 of these, including: Near South Side, Douglas, Oakland, Grand Boulevard, Kenwood, Hyde Park, Woodlawn, Fuller Park, Washington Park, New City, Englewood, West Englewood, Gage Park, Brighton Park, McKinley Park, South Lawndale, North Lawndale, West Garfield Park, East Garfield Park, Humboldt Park, West Town, Logan Square, North Center, Lake View and Lincoln Park. Many take their names from the parks and boulevards.

Chicago lies at the south end of the western shore of Lake Michigan, with two rivers flowing through it.

⁴ Chicago's Community Areas were established in the 1920s by sociologists at the University of Chicago. They refer to areas that represent fairly coherent social character within the urban fabric of Chicago. Although originally there were 75, two were added when O'Hare Airport was added in the 1950s and Edgewater was subdivided from Uptown in 1980. The community areas since then have not been changed; they remain stable with no alterations to reflect recent change. James R. Grossman., Ann Durkin Keating and Janice L Reiff. Editors. *The Encyclopedia of Chicago*. Chicago: University of Chicago Press, 2004, p. 190.

The Chicago Park Boulevard System
Historic District

Cook County, Illinois

Name of Property

County and State

The Calumet River is located on the far south side. The Chicago River flows through Chicago's central business district, with branches north and south, with the south branch connected to the Des Plaines River by the Sanitary & Ship Canal. This 28-mile canal was built between 1889 and 1900 as a transportation route and to redirect the flow of the Chicago River in order to divert wastes away from Lake Michigan (Chicago's source of drinking water) to the Mississippi River system. The canal crosses the boulevard system just south of the intersection of 31st and S. Western Boulevards. Chicago is, on average, 579 feet above sea level and the terrain, once consisting of marsh and swampland, is emphatically flat.

There are four sections of Chicago: the Loop, the North Side, the West Side and the South Side. Chicago's early park systems, which were established in 1869, take their names from the three outlying areas in which they were located—the north, west and south sections of the city. The city is crisscrossed by a grid of streets, with the main thoroughfares running north and south following section lines platted from the original Northwest Ordinance land survey system. Diagonals transverse the system, radiating from the center of the city. Many were once Indian trails. These include Milwaukee Avenue, which intersects Logan Square, and Ogden Avenue which cuts through Douglas Park.

Chicago is the rail hub of the country for both freight and passenger traffic. It is considered the most important railroad center in North America, with more lines of tracks radiating in more directions than any other American city.⁵ Dating from 1848, when the Galena & Chicago Union laid tracks toward Oak Park, Illinois, the city depended on railroads to haul grains, and later livestock and manufactured goods. Railroad companies had their corporate headquarters in the city; railroad cars were manufactured in Pullman to the south (as well as in other areas), and yards and shops were located throughout the city's railroad system. Many rail yards were located to serve the factories and warehouses flanking S. Western Boulevard, W. Pershing Road, N. Sacramento Boulevard and S. Marshall Boulevard.

In addition to the city's historic waterways, railroads and road systems, nine interstate highways run through Chicago, three of which intersect the park and boulevard system. Interstate 94/ Dan Ryan Expressway cuts across W. Garfield Boulevard east of Wentworth Avenue; Interstate 55/ Stevenson Expressway crosses S. Western Boulevard and Western Avenue paralleling the Sanitary & Ship Canal south of W. 31st Boulevard, and Interstate 290/Eisenhower Expressway crosses S. Independence Boulevard between W. Van Buren Street and W. Congress Parkway.

**THE CHICAGO PARK BOULEVARD SYSTEM HISTORIC DISTRICT:
LOCATION AND SIZE OF THE PARKS, BOULEVARDS AND SQUARES**

The *Chicago Park Boulevard System Historic District* consists of three resource types: parks, squares and boulevards.

The parks in the district range in size from 29 acres (Gage Park) to 543 acres (Jackson Park). The eight parks in the district are:

| | |
|-----------------|---------------|
| Jackson Park | [Maps 15-23] |
| Washington Park | [Maps 9-16] |
| Sherman Park | [Maps 28, 29] |
| Gage Park, | [Maps 31-33] |
| McKinley Park | [Maps 38-40] |
| Douglas Park | [Maps 47-49] |

⁵James R. Grossman, Ann Durkin Keating and Janice L. Reiff. Editors. *The Encyclopedia of Chicago*. Chicago: University of Chicago Press, 2004, p. 676.

The Chicago Park Boulevard System
Historic District

Cook County, Illinois

Name of Property

County and State

Garfield Park [Maps 54-58]
Humboldt Park [Maps 61-63]

The smallest square is Garfield Square (2 acres). The largest is Palmer Square (7 acres). The six squares are:

Drexel Square [Maps 8-9]
Independence Square [Map 51]
Garfield Square [Maps 57-58]
Sacramento Square [Map 59]
Palmer Square [Map 65]
Logan Square [Map 66]

The boulevards range in length from .25 miles (W. 24th Boulevard) to 3.5 miles (Garfield Boulevard). The 19 boulevards are:

E. Oakwood Boulevard
S. Drexel Boulevard
Midway Plaisance
S. Dr. Martin Luther King, Jr. Drive
E. and W. Garfield Boulevard
S. Western Boulevard/Avenue
W. 31st Boulevard
S. California Boulevard/Avenue
W. 24th Boulevard
S. Marshall Boulevard
W. Douglas Boulevard
S. Independence Boulevard
N. and S. Hamlin Boulevard
N. Central Park Boulevard
W. Franklin Boulevard
N. Sacramento Boulevard
N. Humboldt Boulevard
N. Kedzie Boulevard
N. Logan Boulevard

See Continuation Sheet "System Map Overview (Attachment 1)" and "Aerials Photos of Listed Parks (Attachment 6)."

The following parks, boulevards and squares, from east to west and south to north, define Chicago's Park and Boulevard System:

S. Dr. Martin Luther King, Jr. Drive, 3.0 miles,⁶ extending south from E. 35th Street to E. 51st Street. The section from E. 51st to E. 60th Street is considered the west boundary of Washington Park.

E. Oakwood Boulevard, .75 miles,* extending east from S. Dr. Martin Luther King, Jr. Drive to S. Drexel Boulevard.

S. Drexel Boulevard, 1.6 miles,* extending south from E. Oakwood Boulevard to E. 51st Street.

Drexel Square, approximately 4 acres, bounded on the north by E. 51st Street, on the east by S. Drexel Avenue, on the south by E. Drexel Square, and on the west by S. Cottage Grove Avenue (Washington

⁶ Where noted by an *, the source for measurements is *Life Along the Boulevards*, Chicago Department of Planning, 1989.

The Chicago Park Boulevard System
Historic District

Name of Property

Cook County, Illinois

County and State

Park).

Washington Park, 366 acres,* bounded on the north by E. 51st Street, on the east by S. Cottage Grove Avenue, on the south by E. 60th Street, and on the west by S. Dr. Martin Luther King, Jr. Drive.

Midway Plaisance, 1.0 mile, extends from S. Cottage Grove Avenue (Washington Park) on the west to S. Stony Island Avenue (Jackson Park) on the east.

Jackson Park, 543 acres, bounded on the north by E. 56th Street, on the east by Lake Michigan, on the south by E. 67th Street, and on the west by S. Stony Island Avenue.

E and W. Garfield Boulevard, 3.5 miles,* from S. Dr. Martin Luther King, Jr. Drive (Washington Park) on the east to S. Western Boulevard/Avenue (Gage Park) on the west.

Sherman Park, 60 acres*, bounded on the north by W. 52nd Street, on the east by S. Racine Avenue, on the south by W. Garfield Boulevard and on the west by S. Loomis Boulevard.

Gage Park, 29 acres,* bounded on the east by S. Claremont Avenue, on the south by W. 56th Street, on the west by S. Maplewood Avenue (south of 55th Street) and S. Artesian Avenue (north of 55th Street) and on the north by W. 54th Street.

S. Western Boulevard/Avenue, 3.1 miles*, from W. Garfield Boulevard (Gage Park) on the south to W. 31st Boulevard on the north.

McKinley Park, 69 acres,* bounded on the north by W. 37th Street, on the east by S. Damen Avenue, on the south by W. Pershing Road and on the west by S. Western Boulevard/Avenue.

W. 31st Boulevard, .5 mile*, extending west from S. Western Boulevard to S. California Boulevard/Avenue.

S. California Boulevard/Avenue, .75 mile*, extending north from W. 31st Boulevard to W. 24th Boulevard.

W. 24th Boulevard, .25 mile*, extending west from S. California Boulevard/Avenue to S. Marshall Boulevard.

S. Marshall Boulevard, .5 mile*, extending north from W. 24th Boulevard to Douglas Park (W. 19th Street).

Douglas Park, 174 acres,* bounded by W. Roosevelt Road on the north, S. California Avenue on the east, W.19th Street on the south and S. Albany Avenue on the west.

W. Douglas Boulevard, .75 mile*, extending west from S. Sacramento Drive (in Douglas Park) to Independence Square.

Independence Square, approximately 3.69 acres, bounded on the north by W. Douglas Boulevard, on the west by S. Independence Boulevard, on the south by W. 14th Street and on the east by S. Ridgeway Avenue.

S. Independence Boulevard, .90 mile*, extending north from W. Douglas Boulevard to W. Congress

The Chicago Park Boulevard System
Historic District
Name of Property

Cook County, Illinois
County and State

Parkway (Interstate 290/Eisenhower Expressway).

N. and S. Hamlin Boulevard, .3 mile*, an extension of Independence Boulevard, runs from W. Congress Parkway (Eisenhower Expressway/Interstate 290) on the south to W. Madison Street on the north.⁷

Garfield Park, 184 acres,* Approximate boundaries are W. Lake Street on the north, N. Homan Avenue and S. Central Park Avenue on the east, W. Madison Street and W. Fifth Avenue on the south and N. Hamlin Boulevard and S. Hamlin Boulevard on the west.

N. Central Park Boulevard, .10 mile*, extends north out of Garfield Park as an extension of N. Conservatory Drive to Garfield Square (W. Ferdinand Street).

Garfield Square, approximately 2 acres, bounded on the north by Garfield Square, on the west by N. Monticello Avenue, on the south by building lots, and on the east by N. Central Park Avenue.

W. Franklin Boulevard, .75 mile*, extending east from Garfield Square (N. Central Park Avenue) to Sacramento Square (N. Whipple Street).

Sacramento Square, approximately 3.69 acres. It has no distinct northern boundary, merging directly into N. Sacramento Boulevard. On the east it is bounded by N. Sacramento Boulevard, on the south by W. Franklin Boulevard and on the west by N. Whipple Street.

N. Sacramento Boulevard, .55 mile*, extending north from Sacramento Square to W. Augusta Boulevard.

Humboldt Park, 209 acres,* bounded on the north by W. North Avenue, on the east by N. California Avenue, on the south by W. Division Street and W. Augusta Avenue and on the west by N. Kedzie Avenue.

N. Humboldt Boulevard, .75 mile*, extending north from Garfield Park (W. North Avenue) to the eastern edge of Palmer Square (N. Shakespeare Avenue).

Palmer Square, approximately 7 acres, bounded on the north and South by W. Palmer Square on the east by N. Humboldt Boulevard, and on the west by N. Kedzie Boulevard.

N. Kedzie Boulevard, .6 mile, extends north from Palmer Square to Logan Square.

Logan Square, approximately 5.5 acres, bounded approximately by W. Logan Boulevard on the north, N. Troy Street on the east, N. Kedzie Boulevard on the west and W. Bloomingdale Avenue on the south.

W. Logan Boulevard, 1 mile,* extending from Logan Square east to N. Western Avenue.

PARKS BEING LISTED IN THE CHICAGO PARK BOULEVARD SYSTEM HISTORIC DISTRICT

The resources described in the parks are noted on the maps for the parks and listed on the Park Inventories, Continuation Sheets “Douglas Park Resource Inventory”, the “Gage Park Resource Inventory”, and the “McKinley Park Resource Inventory (Attachment 3).”

⁷ It should be noted that Hamlin Boulevard is called Hamlin Avenue, Hamlin Street and Hamlin Boulevard in the short distance between Independence Boulevard and Madison Street, according to the City of Chicago street signs.

The Chicago Park Boulevard System
Historic District
Name of Property

Cook County, Illinois
County and State

Douglas Park

Douglas Park is a 174-acre site, located on the West Side of Chicago between W. Roosevelt Road and W. 19th Street, S. California Ave. and S. Albany Avenue. It was planned in 1869 as the southernmost park of the West Park system. The park has several layers of significant history and reflects the contributions of several nationally important designers: William Le Baron Jenney, Oscar F. Dubuis, and Jens Jensen and locally prominent architects Michaelsen & Rogstad.

Over the decades, both the landscape and buildings in Douglas Park have undergone modifications and the loss of original fabric in response to frequently changing community needs. In spite of these alterations, essential character-defining features such as historic roads and paths, buildings, structures, site furnishings, landforms, water features and many historic trees are intact. The park has numerous contributing features and continues to retain sufficient integrity to be listed on the National Register of Historic Places. In order to clearly describe Douglas Park, three corresponding plans and an aerial photograph are submitted in Attachment 7. These include [A] William Le Baron Jenney's original plan of 1871, [B] Oscar F. Dubuis' plan of 1885, [C] Jens Jensen's record drawing of 1912, and [D] a 2008 Aerial Photograph.

In the original 1871 plan [A], Jenney designed a circuit drive [1] that would encircle the perimeter of the park. This outer circuit drive remains intact and helps to define the historic character of the landscape. Jenney also planned for a curved transecting road bisecting the park, however it is unknown if this was ever executed. By the time Dubuis developed his plan of 1885 [B] Ogden Avenue [2] had been cut diagonally through the park. The straight diagonal road was executed in place of the curved transecting road that Jenney had intended. Today, Ogden Avenue remains a wide, angled drive with two parallel side roads [2], closely following its historic configuration. At the junction between Ogden Avenue [2] and the east end of the circuit drive [1], there is curbing that prevents vehicles travelling along the circuit drive (known as Farrar Drive at this area) from crossing Ogden Avenue. (Therefore, the road doesn't fully function as it did historically.)

Jenney relied on his engineering expertise in designing a large artificial lake that was meant to have two major components, one on the north side of the park and the other on the south [A]. Despite his grand vision, only an initial portion of the lake was begun during Jenney's tenure. Dubuis revised the original plan, particularly the shape of the artificial lake [B]. Jensen's plan of 1912 [C] shows that the lagoon system [3] was reshaped again after Dubuis' period. Today, the northeast part of the lagoon [3] closely aligns with the 1912 record drawing [C]. In this area, the waterway curves and has some narrow sinuous areas that wind around a peninsula and a small island. This waterway maintains its historic configuration and as well as its spatial relationship to land areas, paths and the northeast part of the circuit drive [D]. Many of the landscape areas surrounding the lagoon have good integrity. These areas retain rolling topography and irregular groupings of canopy trees that frame vistas of the water and the historic bridges [4, 5, and 6]. The edges of the lagoon include aquatic vegetation such as arrowroot and native iris. Historic photographs indicate that similar emergent plants also existed during the park's period of significance.

The carriage drive bridge [4] was constructed in 1892. It has abutments composed of cream-colored cut limestone. It has a gently arching iron spandrel, wood decking and a fanciful iron handrail. With its lacey iron spandrel and ornate Victorian era handrail, this bridge retains exceptionally high integrity. The landscape areas on the east and west sides of the carriage drive bridge retain historic integrity, and the views towards the bridge are exquisite.

The Chicago Park Boulevard System
Historic District

Name of Property

Cook County, Illinois

County and State

At the north end of the waterway, there are two footbridges. One of them, a beautiful granite boulder footbridge [5], built in 1897, still crosses over water. It is composed of large granite boulders in varying colors of grey, pink, and tan. This boulder bridge appears in many historic photos, and today it retains strong integrity. The other footbridge, composed of cream colored cut limestone [6], dates to the late 1890s. It previously crossed over a narrow tip of the water. In recent years, the Chicago Park District filled this small area and bricked in part of the span of the bridge. Despite this alteration, the historic footbridge remains.

South of the field house, the lagoon has a much smaller expanse of water than it had historically during both Dubuis' [B] and Jensen's [C] tenures. The area of the historic lagoon was first modified in the early 1970s, when the City of Chicago and Chicago Park District converted the area just south of the field house into a swimming lake. In the early 2000s the Chicago Park District made another significant alteration to this area by partially filling the lagoon near the field house [D] to provide space for a junior golf course [7]. Although a portion of the lagoon was restored as part of the project, the swimming lake was eliminated, and some of the original water area was transformed into useable landscape. It is composed of artificial greens, wooden and rope fencing and a water hazard composed of stone and concrete. The golf area is edged by ornamental grasses and other native plants which make the recreational feature less obtrusive, especially because the entire landscape surrounding the south end of the lagoon has been planted as a nature area.

Norwegian-American architects Michaelsen & Rognstad designed the Douglas Park field house [8], which was built in 1928. Executed in the Georgian Revival style, the red brick building has many details composed of Bedford limestone including an upper parapet, urns, quoins, and columns. The building is U-shaped in plan, adapting well to the contour of the lagoon, and has domed turrets at each end of the center pavilion. It has many lavish interior details such as terra cotta and ornamental plaster ornamentation, as well as beautiful terrazzo floors. The building retains strong integrity.

Just northwest of the field house, there are a few non-contributing features. One is a small parking lot just northeast of the field house. Another noncontributing structure is the swimming pool [9] that is surrounded by a large area of concrete decking with flood lights, enclosed by black metal fencing. The swimming pool was first installed in 1955, when the historic outdoor pool and natatorium at the southwest corner of the park were demolished. Although the original pool was installed more than fifty years ago, it is deemed noncontributing because it was placed in front of the field house blocking the views of the monumental building, and the expansion of the decking and black metal fencing were more recently installed. The swimming pool is located on what was historically part of a stretch of roadway that extended from the carriage drive bridge [5] to the western side of the circuit drive [1]. (The original configuration of this road can be seen in the 1885 [B] and 1912 [C] plans. Today, there is also a basketball court made up of two half courts [26], located just north of the fenced in swimming pool deck area. This is also a more recent non-contributing feature.

In the 1950s, the Chicago Park District installed a playground with a large circular concrete spray pool just west of the swimming pool. Like the swimming pool, this feature was located in an area that was once part of the roadway that extended west from the carriage drive bridge [5]. Although the playground was later removed, a large remnant of the spray pool hardscape remains in the landscape today [27]. This is an unsightly area of cracked concrete.

To the northwest of the field house is Collins High School [10], an enormous noncontributing building. The school complex is composed of large buildings that are rectangular in plan with an enclosed walkway. Constructed in 1973 under the guidance of the Public Building Commission, the structure occupies what was once an expensive meadow designed by Jensen [C]. The high school campus

The Chicago Park Boulevard System
Historic District

Name of Property

Cook County, Illinois

County and State

includes two large parking lots and large expanses of black metal fencing. The compound's two adjoining structures have an institutional appearance that overwhelms the landscape and detracts from the integrity of the historic park. Fortunately, most other areas of Douglas Park's landscape retain such high levels of integrity that overall the park is worthy of designation.

South of Ogden Avenue is Jensen's 1907 Formal Garden [11] which appears in the 1912 record plan [C]. The garden includes the Prairie-style Flower Hall [12] and a rectangular water court [13] facing S. Sacramento Drive. The most formal aspect of the composition is near the busy intersection of the two streets. The stately Flower Hall is fronted by a rectangular reflecting basin with two side paths at its north and south ends. The paths are flanked by pairs of distinctive Prairie style lanterns [14] composed of exposed-aggregate concrete that matches three large benches lining the sidewalk adjacent to S. Sacramento Drive [15].

The Flower Hall [12] is a garden shelter that "consists of a central pavilion with an arched opening and two end pavilions, all connected by a colonnade. There is no applied ornament and the only relief on the façade is a solid void rhythm and the play of shadows cast by string courses and thin cornices."⁸ The design of this garden shelter has been attributed to Schmidt, Garden, & Martin. Although there are no existing original plans, the firm designed a number of Prairie style structures for the West Park Commission during the period of Jensen's leadership.

East of the Flower Hall, Jensen's garden design is composed of a turf area in the center with some scattered understory trees helping to frame the view. Symmetrically-placed beds of perennials follow the straight lines of the outer walks, which are edged with a long row of shrubs. As the garden extends to the east, the design becomes more naturalistic with a soft-edged oval shaped lily pond and irregularly planted trees. Today, the pond has emergent water lilies and is surrounded by several weeping willow trees. At the most easterly end of the garden, a curved row of seven concrete Prairie style benches [16] completes the composition.

Although the level of landscape maintenance has varied over the years, the Chicago Park District has restored the garden several times. In order to provide storage for landscape equipment, the park district constructed a small one-story brick storage shed [17] on the south side of the garden in 1965. In recent years, the integrity of the garden has been improved as the Chicago Park District has carefully restored the architectural components (including the benches), repaired the lanterns, and replicated the large Prairie style light fixture that hangs from the center of Flower Hall.

Another Prairie style element built during Jensen's tenure was a gateway composed of two curved pergolas that flanked the Marshall Boulevard entrance to the park. Originally composed of two sets of concrete posts covered by wooden rafters, the curved pergolas stood on concrete platforms bordered by curved concrete planters and reflecting pools [C]. Sometime after the mid-1950s, the pergolas were razed. However, the concrete platforms remain and the old reflecting pools have long been used as planters. In the 1990s, the Chicago Park District built new concrete and wooden structures [18] on the original concrete platforms to convey a sense of the historic pergolas [D]. The new structures are only one-sided however, and the wooden elements that top them are not true rafters. Despite the fact that the pergolas weren't fully reconstructed, the curved entryway retains integrity because it has the original curved concrete platform with steps and the curved planters at the street level.

Just north of the Marshall Boulevard entrance to the park is a meadow that was edged with native plants

⁸ Wim de Wit and William W. Tippens, "Prairie School in the Parks," *Prairie in the City: Naturalism in Chicago's Parks, 1870- 1940*, Chicago History Museum, 1991, p. 37.

The Chicago Park Boulevard System
Historic District

Name of Property

Cook County, Illinois

County and State

during Jensen's time that is now a combination athletic field used for baseball, football and soccer. These fields include backstops and goals and small bleacher structures. A recent addition to this large open area is an artificial turf soccer field at the east side [20]. This is considered a noncontributing resource because it has a large red, white, and blue logo. Adjacent to the artificial turf field is a comfort station [19]. Designed by in-house Chicago Park District architects, the brick Colonial style comfort station was built in 1936. The red brick building has been painted brown along its lower part and grey in its upper part. A walled-in area extends along the west side of the building. At the north side of the athletic field, there is a tennis court structure with 3 courts [21] that were installed after Douglas Park's period of significance.

At the outer edges of the circuit drive, the perimeter of the park provides a buffer between the park and the adjacent neighborhood. These areas have stretches of green space with informal grouping of canopy and understory trees. North of Ogden Avenue, the perimeter landscapes on the east, west, and north sides each include a playground to accommodate the area's large population of young children. South of Ogden Avenue, there is one playground on the east side [28] and one on the west side. The playground on the west side [29] has a relatively new spray pool. There is also a playground on the north side of the park [30] adjacent to W. Roosevelt Road.

There is a playground which also has a spray pool on the southwest side of the park [22]. These features are located near the historic natatorium and running track [23]. Although the natatorium was razed in the 1950s, the oval-shaped running track is extant. The oval running track is currently being rehabilitated to include a rubberized running surface. There is an adjacent small brick comfort station that was built sometime around 1970 [24].

On the southeast side of the park, there is a historic stable building [25]. Built soon after 1900, this complex was originally known as the barn and service yard. Rectangular in plan, the structure has an open courtyard that was once surrounded by horse stalls, with a hay loft at the upper level. Today, the building serves as a landscape maintenance facility. Some of the original windows have been bricked in and portions of the red brick building have been painted brown in response to continual problems with graffiti. In recent years, some art panels were installed on some of the exterior walls as part of a community arts project. A full sized basketball court [32] is located just northeast of the stable building. The park's fifth playground [31], which includes a spray pool, lies just north of the basketball court.

Throughout its history, Douglas Park has continuously provided recreational, cultural and educational programs while retaining a strong degree of historic integrity. Despite all of the modern pressures placed on this historic property, the park continues to convey its historic character and is like a tapestry representing the work of many significant landscape designers and architects. It conveys much of its historic layout, spatial characteristics, grading, design, feeling, location and setting. Improvements such as the reproduction of historic light fixtures that have been placed throughout the park, the restoration of the Flower Hall and the Formal Garden, as well as other landscape enhancements, such as the nature area, have all helped recover the overall historic integrity of this valuable historic resource.

Gage Park

Gage Park is a 29-acre site, located on the south side of Chicago at the juncture between W. Garfield Boulevard and S. Western Boulevard/Avenue. It was planned in 1869 as the southwesterly "elbow" of the boulevard system. In 1873, the South Park Commissioners acquired 20 acres of land adjacent to the intersection to develop the site into a park. In 1916, they added 9.75 additional acres to expand Gage Park at its southwestern side. The property served as an important experiment in providing breathing space and recreational facilities to its surrounding community, and helped inspire a nationally-influential neighborhood parks movement.

The Chicago Park Boulevard System
Historic District

Name of Property

Cook County, Illinois

County and State

Over the years, Gage Park's landscape has undergone modifications and the loss of some original fabric in response to frequently changing community needs. Despite these changes, the landscape has good integrity in terms of spatial relationships, views, historic configuration of paths and roads, and many historic trees. In addition, the architectural features have a high degree of integrity. Overall, the property retains a great deal of fabric dating from its period of significance, and it is primarily composed of contributing features. In order to clearly describe Gage Park and show that it retains sufficient integrity to be listed on the National Register of Historic Places, two corresponding plans and an aerial photograph are submitted as part of this nomination in Attachment 7: the [A] a South Park Commission record plan of 1905, and [B] Plan of General Development by the South Park Commissioners' in-house designers ca. 1925. Letter [C] is a 2008 Aerial Photograph.

Gage Park is composed of four major landscape areas straddling the intersection of S. Western Boulevard/Avenue and W. Garfield Boulevard (which becomes W. 55th Street west of S. Western Avenue). The northwestern landscape area, located between W. 54th Street and W. 55th Street, S. Western Avenue and S. Artesian Avenue, has been largely composed of a ball field meadow [1] since the early 1900s, when the commissioners made the first substantial improvements to the park [A]. This meadow's original rectangular configuration was squared off by the widening and straightening of W. 55th Street to accommodate the construction of the field house in the 1920s [B]. Today, this landscape area [1] remains as an actively used ball field with two backstops. A flag pole [2] is located the middle of the northern edge of the field, on axis with the entrance to the field house. Historically it was located in the center of the field north of 55th Street, but sometime before 1974 it was moved to the edge [C].

Completed in 1928, the field house [3] was designed by South Park Commission in-house architects under the direction of Chief Engineer Linn White. Inspired by the earlier field houses designed by D.H. Burnham & Co. for the South Park Commission, the building is neo-classical in style and is constructed of exposed-aggregate concrete. Facing north onto W. 55th Street, the one-and-a-half story structure measures 267' long by 148' wide. The field house is E-shaped in plan, with a center pavilion oriented east to west that includes a large auditorium space extending to the south. Two one-story extensions connect the center pavilion with outer wings that each house gymnasiums and locker room facilities.

The center pavilion has a hipped roof with three engaged gables at the primary façade. The roof, originally clad in clay tile, is now covered with asphalt shingles. There are three arches articulated beneath the gable ends. The center arch includes the front entrance flanked by sidelights and topped with transom lights, as well as an arched window with multiple lights. The center arch is flanked by two blind arches with a decorative motif rendered in the concrete. There are two double-hung windows with outer fixed sidelights beneath the blind arches. Between these openings and the center doorway, there are another pair of windows that match those beneath the blind arches. On the outer sides, there are two pairs of double-hung windows without sidelights. Above each set of the windows is a medallion expressed in the concrete. (These mimic similar medallions within the two blind arches.) There is a scored pattern in the concrete surrounding the arches and medallions extending along the entire upper level of the center pavilion. This elevation has a front terrace that retains its original concrete balustrade. A wide set of stairs lead from the front doorway to the sidewalk below.

The field house's two outer wings have gabled roofs on the north side that intersect with hipped roofs on the south side of the building. The gable ends face the primary W. 55th Street façade. Unlike the adjacent center pavilion, these outer facades are composed of unadorned concrete, without the scoring or other ornamentation. Each of the outer wings has a segmental arched opening, housing a series of double-hung windows. The east and west facades mimic some of the features of the center pavilion such as the three engaged gables, arches, and scored patterning.

The Chicago Park Boulevard System
Historic District

Name of Property

Cook County, Illinois

County and State

The field house has many fine interior details. The lobby includes elegant terrazzo floors, original marble counters and knee walls, ornamental plaster trim, and historic light sconces. The auditorium has simplified classical elements molded into the concrete such as pilasters, stringcourses, and arches. Within the recessed area of one of the auditorium arches, there is a 1931 mural by Tom Lea. It is a colorful scene with many explorers and pioneer families under a muted sky with a “symbolic figure pointing the way and rendered in grisaille, a technique using various shades of gray.”⁹

A second mural is located in an office adjacent to the lobby, which was historically used as an arts and crafts room. Painted directly on the rough surface of the concrete, the artwork was rendered in a folk style. The mural, which was most likely created by a Chicago Park District art class in the late 1930s, depicts an Eastern European family in traditional dress standing near a large wagon. The father is playing a violin, the daughter holds a doll, and the mother holds a pitcher, while the accoutrements of a picnic lay near their feet.

Another space which includes unusual interior features is located in the basement of the field house. Used as a classroom today, this room previously served as the headquarters for a military battalion. Two sets of brown leather doors attest to this historic use of the room— one of them is labeled “Company A.”

Compared with other Chicago field houses, the Gage Park building has a remarkable number of intact features, particularly within its interior. Overall, it retains a high degree of integrity. This is true even though the concrete building has had some problems with cracking and spalling, its original exterior surfaces have been painted light tan, and some inappropriate awnings have been installed along its primary façade.

Directly south of the field house is the locker and changing room building [4]. Constructed in 1920, this one story facility has a center building, two small outer buildings, and large open-air changing spaces. The entire structure is concrete and has been painted the same neutral color as the field house. The center building has a gable roof and handsome Greek Revival features—Doric columns, a simple frieze, and a pediment above. Some of these elements are mimicked on the small outer buildings. Concrete walls connect the three buildings and enclose the open-air changing spaces.

The locker and changing room structure [4] faces the rectangular swimming pool [5]. Although the swimming has been repaired and modernized over the years, it is in the same location and configuration as the original 1920 structure. Therefore, it has been deemed as a contributing feature. The swimming pool is surrounded by concrete decking and has metal picket fencing on its east, west, and south sides. On the west side, just south of the locker and changing room structure, chain link fencing encloses a semi-circular area with a concrete wading [6] pool that was constructed in the 1980s. This pool [6], now called a spray pool, is in disrepair and cannot be used in its present form, because current safety standards require the use of spray pools instead of wading pools.

The boiler house [7] is located south of the swimming pool. Rectangular in plan, the building has a flat roof. A tall cylindrical chimney-stack extends from the roof. Like the two other park buildings, the boiler house is built of exposed aggregate concrete. It has rectangular window openings. The utilitarian structure has minimal ornamentation, such as a simple frieze with medallions extending beneath the eave.

A playground [8] lies just west of the boiler house. This area has been used as a children’s playground

⁹ Mary Lackritz Gray, *A Guide to Chicago’s Murals*, Chicago: University of Chicago Press, 2001, p. 174.

The Chicago Park Boulevard System
Historic District

Name of Property

Cook County, Illinois

County and State

since the 1920s [B], but it has been updated many times. Today, this area has colorful playground equipment installed on a rubberized surface, and is surrounded by trees and lawn and enclosed by metal picket fencing.

North of the playground is a lawn area [9] that historically served as the women's open air gymnasium [B]. A straight path extending from W. 55th Street to W. 56th Street separates the women's open air gymnasium and children's playground area from tennis courts [10] and ball field [11]. This walkway is lined on both sides with historic canopy trees. Originally, the walkway was the western boundary of the park; however, Gage Park was extended westward to include an additional 9.75 acres in 1916.

To accommodate the extension, a street known as Gage Court [A] was converted to landscape. This park extension project also involved razing a number of homes. The new area provided space for the tennis courts [10] and ball field [11]. Four sets of tennis courts [10] and the ball field [11] were first installed in 1920, when the swimming pool was also constructed. All four tennis courts remain in their original locations. The ball field includes 3 baseball fields with back stops and small bleacher structures, and a combination of soccer and football fields in the center. The ball field [11] is contiguous to Rachel Carson Elementary School, a historic school building which is part of the Chicago Public School system.

The historic men's outdoor gymnasium [12] is located east of the swimming pool. This area was created in the 1920s [B]. It includes a running track [13], which follows its historic configuration. The track was recently resurfaced with limestone screenings. Within the elliptical space, there are three athletic rectangular blacktop spaces. These provide a basketball court [14], handball court [15], and a play slab [16].

On the east side of S. Western Avenue, there are two landscape areas [17, 18]. One — south of W. Garfield Blvd. [17] — provided space for lawn tennis in the early 1900s [A]. In recent decades, the area, composed of lawn surrounded by trees and edged with a path, had been underutilized. To re-activate this space, the Chicago Park District installed an artificial turf soccer and football field [17] in the center of the lawn in 2012. It has a small bleacher structure and some flood lights. Although it is a new feature, it does not have a major visual impact on the landscape.

The area north of W. Garfield Boulevard [18] historically featured a sunken garden that was created by the South Park Commission's in-house designers in the early 1900s [A]. The entire rectangular lawn area sloped upward from the street level, and in the center of the lawn there was a rectangular sunken lily pool with a pergola on its north side. The Chicago Park District began removing the lily pool and filling in the entire area in 1960. Today, the topography is still higher than the street level and the area is a passive green space.

In recent years, the Chicago Park District has undertaken a number of improvements that have enhanced Gage Park's historic integrity. This includes the conservation of Tom Lea's auditorium mural in 2002 by the Chicago Conservation Center. The historic running track [13] was recently resurfaced with limestone screenings, and two sets of tennis courts [10] (which are contributing features) were resurfaced in 2008. Today, Gage Park remains an important link to its community's past while it also provides a vital recreational center for Chicago's south side.

McKinley Park

McKinley Park is a 69-acre site located on the South Side of Chicago between S. Damen Avenue and S. Western Boulevard/Avenue and W. 37th St. and W. Pershing Rd. The site was first established by the South Park Commissioners as an experimental 34-acre park in 1901. The original park, located between

The Chicago Park Boulevard System
Historic District

Name of Property

Cook County, Illinois

County and State

S. Western Boulevard/Avenue and S. Leavitt St., proved to be such an immediate success that the commissioners expanded it eastward in 1906. (Although this was a 40-acre extension, several acres were later sacrificed when the S. Damen Avenue viaduct sliced through the park.) Like Gage Park, McKinley Park has strong significance in social history as it helped inspire a nationally-influential neighborhood parks movement.

Over the years, McKinley Park has undergone modifications and the loss of some original fabric in response to changing community needs. Despite this, the property retains a great deal of fabric dating from its period of significance. The landscape retains original paths, spatial relationships, views, historic canopy trees, and much of the historic lagoon. In order to clearly describe McKinley Park and show that it retains sufficient integrity to be listed on the National Register of Historic Places, three corresponding plans and an aerial photograph are submitted as part of this nomination in Attachment 7. These include the following: [A] South Park Commission Plan of 1905, [B] South Park Commission Plan of 1906, [C] South Park Commission Plan of 1916, and [D], a 2008 Aerial Photograph.

When the 34-acre park was first laid out in 1901 by in-house South Park Commission designers, the ball field [1] was planned as the central feature of the design. (Although the plan labeled as [A] dates to 1905, a few years after the park was first established, it clearly illustrates the park's original features.) The experimental small park was built to be contiguous to S. Western Boulevard/Avenue, which was part of the South Park System's original boulevard system. The ball field [1] was composed of an open meadow encircled by a walkway and edged with trees and shrubs in naturalistic groupings. This landscape remained largely unchanged when the South Park Commissioners enlarged McKinley Park in 1906 [B]. Today, the ball field [1] and surrounding walkway [2] continue to retain a high degree of integrity. The ball field includes backstops and bleachers that do not have a major visual impact on the landscape. The walkway [2] closely follows its original configuration as do three circular lawn beds [3] that embellish turning points southeast, southwest, and northwest sides of the loop. These features appear on the 1905 plan [A] and still remain today [D].

On the west side of the ball field, an oblong area historically served as a lawn tennis meadow [4] [A]. By the late 1930s, the Chicago Park District had installed a paved rectangular slab with two units containing four tennis courts [4] at the southern end of this meadow [D]. Just north of the tennis courts, there is an artificial ice-skating rink [5]. Installed in 1996, the large structure has a rectangular footprint with chamfered corners. Although deemed as a non-contributing feature, it is not very intrusive because of its location on the far western edge of the landscape.

The Beaux Arts style William McKinley Monument [6] is located on the northwest corner of the park. Installed in 1905, it is composed of a bronze figurative sculpture that stands on a large classically-designed exedra. The artwork was produced by sculptor Charles J. Mulligan and architects Pond & Pond. Mulligan executed a life-like portrayal of President McKinley in historically appropriate garb holding the pages of a speech and leaning against a table or desk. The bronze sculpture stands on a base in the center of the rectangular exedra. The base is mounted on two star-shaped granite slabs set at angles to each other, with the lower slab resting on the floor of the exedra. Greek key fretwork adorns the upper part of the base, with McKinley's name, and birth and death dates inscribed below it. Five steps lead up to the platform of the exedra, and at the other three sides, benches are tucked into the low walls. There are six urns mounted along the top of the three-sided wall. In the late 1990s, the McKinley Monument underwent a full conservation treatment. Although it retains good integrity, it has suffered some damage from automobile accidents and improper graffiti removal.

Historically, the area on the northeast side of the ball field served as the children's playground and wading pool [A]. It had separate comfort stations for men and women [7] and an open shelter [8].

The Chicago Park Boulevard System
Historic District

Cook County, Illinois

Name of Property

County and State

Designed in 1901 and constructed by June of 1903¹⁰, the two comfort stations were both north of the shelter. Square in plan, they were composed of brick with three courses of cut stone at the foundation. The buildings had hipped roofs clad in clay tile. Currently, only the original women's comfort station remains [7]. It was converted to serve both men and women in 1949. It is likely that the original men's comfort station was razed at that time. Today, the comfort station's original stone and brick walls are painted brown. The window openings remain; however, they have been boarded in, and the roof is now clad in sheet metal. Despite these changes, the building's form remains intact and conveys its historic character.

The original shelter [8], which no longer exists, was constructed in 1903.¹¹ Rectangular in plan, the structure was composed of piers of cut stone that were similar in appearance to the foundation of the comfort stations. The floor of the shelter was made of exposed aggregate concrete with a fanciful decorative motif that included the pattern of Greek key fretwork along the two ends. Although the shelter was demolished in the mid-1960s, its floor was retained as a play slab. More than a century old, this feature remains today [8] [D].

The original wading pool [9] was an irregularly shaped water feature with a sandy edge and a small wooded island in the center [A]. When McKinley Park was extended eastward in 1906, a meandering stream connected the wading pool area to the larger lagoon [B]. The wading pool and connecting stream [9] remained until the late 1930s.¹² The Chicago Park District at that time filled these waterways to provide modern athletic amenities—a running track and a concrete wading pool—which were then later removed sometime before 1961.¹³

In recent years, this area underwent another change to accommodate recreational needs. With the increasing popularity of soccer in this park, the Park District determined that an artificial turf field would be beneficial for park users. The Parkways Foundation raised funds for this amenity, and the artificial turf field [10] was installed in 2008 [D]. The field includes two small bleachers. Its green surface blends in well with the surrounding lawn. The existing soft surface playground [11] is slightly more obtrusive because it has low walls that enclose the equipment [D].

Despite the changes in this area, the walkways that surround the historic children's playground area remain fully intact [2], as they generally are throughout the park. The original drive that extended along the north and east sides of the park, however, no longer exists. Today, the entire northern perimeter from the McKinley monument to S. Damen Avenue is composed of lawn and irregular groupings of canopy trees. At the far eastern end of this perimeter there is a paved rectangular strip containing two units of tennis courts, one with four courts and one with six courts [12]. The Park District has installed a paved rectangular slab with two units containing four tennis courts [4] at the southern end of this meadow [D]. Just north of the tennis courts, there is an artificial ice-skating rink [5]. Installed in 1996, the large structure has a rectangular footprint with chamfered corners. Although deemed as a non-contributing feature, it is not very intrusive because of its location on the far western edge of the landscape.

One of McKinley Park's most visually compelling historic features is the lagoon [14], which dates to the park's 1906 expansion [B]. It originally connected to the earlier naturalistic wading pool by a narrow stream. In its historic configuration, the main body of the lagoon was roughly U-shaped in form, with a

¹⁰ The comfort stations appear in numerous plans beginning with South Park Commission, Brighton Park, 1901 and they are also identifiable in *Chicago Daily News* photographs dated June 13, 1903 in the collections of the Chicago History Museum ichicdn-0000581 and ichicdn-000584.

¹¹ McKinley Park Lagoon photograph shows the construction of the shelter dated June 13, 1903, Chicago History Museum ichicdn -0000580.

¹² McKinley Park Rehabilitation Plan prepared by the Chicago Park District Landscape Design Section, April 7, 1939.

¹³ McKinley Park Location of Fixed Bleachers, Chicago Park District, 1961.

The Chicago Park Boulevard System
Historic District

Name of Property

Cook County, Illinois

County and State

wider expanse of water on the west end. The lagoon originally had five small wooded islands, and four of those remain today. Historically, the lagoon had a soft edge of turf grass. The Chicago Park District began stocking the lagoon in the 1940s to offer fishing in the park. This use contributed to problems with the erosion of the lagoon's banks.

Over the decades, as fishing became more popular, there was an increasing need for erosion control as well as improved access for fisherman. In the 1990s and early 2000s, several different techniques were used to accomplish this. Portions of the lagoon are now edged with concrete, while some areas have cut stone walls, and others have a system that includes piles of stone obscured by emergent plants. Fishing access is provided by a T-shaped pier on the southwest side of the lagoon and several platforms throughout. The east side of the lagoon was filled in 1960 to accommodate the construction of the S. Damen Avenue viaduct [D]. Despite this, the lagoon conveys its historic character and retains good integrity.

Built in 1960, the S. Damen Avenue viaduct [15] is a major roadway that bisects the easternmost part of the landscape. The remaining landscape area east of the roadway is composed of lawn and some trees and is largely underutilized. Just west of the roadway is the remaining portion of an original meadow in this area that was truncated by the viaduct project.

A small stretch of the walkway at the southeastern corner of the park is one of the few parts of the original path system that has been changed in its configuration since the implementation of the 1906 plan [B]. Despite the minor change here, it still leads to the historic plaza area [16] that is located along the southernmost edge of the lagoon [14]. The plaza is composed of a stretch of walkway that is somewhat wider than the rest of the path system. Marking each of its two ends is a circular paved area. The center of each circle originally contained a fountain.

Along the south side of the plaza is a classically-designed low concrete wall, with portions that gently curve at its two ends. The center of the wall has an opening with a set of stairs leading to the lawn area to the south. A series of rectangular posts are built into the wall which support a row of concrete urns. (Although there were originally urns along this wall, these are likely replacements dating to the early 1990s.) Backless concrete benches with wooden slatted seats line the wall.

The entire area was originally used as a concert space, allowing for bands to play on the plaza with audiences sitting on the lawn to the south. The Chicago Park District rehabilitated the plaza [16] and its concrete elements in the early 1990s. This included repairs to some of the original fabric, although much of the work involved reconstruction. The lawn area [17] has been composed of turf and scattered trees since the implementation of the 1906 plan [B].

The historic bathhouse [18] was one of McKinley Park's original features. Beaux Arts in style, the one-story building was designed by in-house South Park Commission architects. Composed of brick sheathed in concrete panels, the building originally had a series of intersecting gable roofs clad in clay tile. Each of its facades included simple classical elements such as engaged Ionic columns, some of which sat on Classically- designed posts, pilasters, an entablature, and pediments.

The original bathhouse [18] was composed of three connected pavilions— two of which were oriented north-south and a center pavilion, oriented east-west. Its u-shaped configuration created a center courtyard space. Originally, within this space there was a u-shaped peristyle with plants set into its flat roof. The peristyle surrounded a small rectangular building that housed an office for the lifeguards. A small boiler house was located east of the bathhouse. The bathhouse facilities provided changing rooms and bathrooms for swimmers. Just north of the bathhouse, a naturalistic swimming pool extended from

The Chicago Park Boulevard System
Historic District

Name of Property

Cook County, Illinois

County and State

the courtyard space. This irregularly-shaped water feature, edged by sand, was designed to accommodate 300 bathers.

Today, only the east side of the historic bathhouse [18] remains. The Chicago Park District filled in the pool and demolished the two other sides of the building along with the boiler house, peristyle, and lifeguard building in 1951. The bathhouse's remaining portion was then renovated and used as a facility for the Park District's landscape maintenance department. In doing so, the Park District filled in some doors and other openings with concrete blocks. In conjunction with this project, the area just to the east was converted into a maintenance yard. After serving as a maintenance building and yard for more than 50 years, the facility was recently closed down by the Park District. Today, the future of the bathhouse is uncertain. The area that was once occupied by the west pavilion of the bathhouse is now an asphalt slab, providing for one unit of basketball courts containing three playing areas [19]. To the north, the site of the original swimming pool is now a ball field [20].

The Chicago Park District constructed the existing swimming pool [21] in 1950. It occupies the former men's open air gymnasium area. It is a standard rectangular pool [21], surrounded by concrete decking. Just to the east, the Chicago Park District installed a parking lot by the mid-1930s in the area that had been the women's open air gymnasium. The southwestern part of this parking lot [22] was converted into an interactive water play area in 1998 [23]. It includes a shallow oval-shaped basin with colorful equipment.

The boiler house [24] is located south of the water play area. Rectangular in plan, the building has a flat roof. A tall cylindrical chimney-stack extends from the roof. The building is composed of exposed aggregate concrete, which unlike the field house, retains its original unpainted exterior surfaces.

Built in 1916, the field house [25] was designed by South Park Commission architects under the direction of Chief Engineer Linn White. The Beaux Arts design was inspired by the earlier field houses that had been produced by D.H. Burnham & Co. for the South Park Commission. The building's exposed-aggregate concrete exterior is now painted pale beige. The roof, composed of a series of intersecting gables, was originally clad in green clay tiles. Today, it is sheathed in green asphalt shingles. Despite this and some other relatively minor changes such as an accessible ramp at the primary façade, and original wooden doors that have been replaced with metal, the building retains strong integrity.

Facing north towards the ball field, the one-and-a-half story field house is E-shaped in plan, with three large pavilions that are oriented north-south and two connecting pavilions extending east-west. The center pavilion houses a large auditorium space, while the two end pavilions originally featured the men's and women's gymnasiums.

The building's front entrance is symmetrically placed in the center pavilion, within a tall elliptical arched opening. Above the front doorway is a large transom following the form of the elliptical arch. It is divided into three panels and has multiple lights configured in a Roman lattice motif. The arched opening is flanked by two pairs of engaged Ionic pilasters, each with a long rectangular window composed of three lights oriented vertically. On both sides, the pilasters are capped by entablatures with Greek key fretwork at the architrave and an ornate swag and urn detail in bas-relief at the frieze. Above the arched opening, beneath the gable end, additional bas-relief ornamentation is larger in scale. This includes swags, bows, torches, and a shield-like medallion in the center. At the end of the gabled roof, an overhanging eave with brackets and dentils follows the roof-line.

Flanking the center pavilion are the connecting pavilions which extend east-west. These have intersecting gable roofs with flat roofed extensions that project to the north. At the far east and west

The Chicago Park Boulevard System
Historic District

Name of Property

Cook County, Illinois

County and State

sides of the facades of the connecting pavilions, there are openings that provide porticoes for secondary entrances. Each opening has a set of steps leading up to an entrance plaza. Both sets of steps are flanked by Doric columns and classical balustrades. Adjacent to the openings are the flat roofed extensions which have paired pilasters flanking double hung windows. In the 1990s, the Chicago Park District created custom-designed metal security grills which cover these windows. There are small decorative medallions above the pilasters and windows. Cornices extend along the roofline of both of the connecting pavilions with balustrades above them.

The two end pavilions have identical north-facing facades. In the pediment space at the upper level of each, there is bas-relief ornamentation depicting foliage and fruit. The ornamentation surrounds a porthole window that is centered beneath the peak of the gable. A simple string course and a course of dentils separate the pediment from the lower part of the façade which is symmetrically divided by three sets of window openings. The lower windows are fixed-casements with four lights. Between the lower and upper windows, there is a concrete band with a simple circular architectural detail. The upper windows mimic the lower ones; however, these are hopper windows allowing for ventilation. Four bas-relief rosettes are symmetrically placed between the windows. Along the east and west exterior facades, the upper and lower four-light windows are repeated. The rosettes and simple circular details also appear on these facades.

North of the field house, the walkway [2] bounds the south end of the ball field [1]. This walkway predates the 1916 construction of the field house and has been a constant feature in each of the park's plans [A, B, C, and D]. It has been widened slightly over the years. Edging this walkway, there are a number of formally planted historic canopy trees. There are also several old ginkgo trees located closer to the field house [25]. On axis with the field house's center pavilion, there is a shallow set of concrete steps [26] that lead from the walkway [2] to the sunken ball field [1]. There is a flag pole [27] located just to the north of the center point of these steps. A flag pole has been in this location at least since the construction of the field house [C, D].

In recent years, the Chicago Park District has undertaken a number of improvements that have enhanced McKinley Park without jeopardizing its historic integrity. These include several projects to address the erosion of the lagoon's banks and provide improved access for fishing. The new ice-skating rink [5] and artificial turf field [10] have also served the area's recreational needs without creating a detrimental intrusion to the historic landscape. Although McKinley Park's landscape was affected by the construction of the 1960 S. Damen Avenue viaduct [15], it continues to strongly convey its historic character.

PARKS IN THE CHICAGO PARK BOULEVARD SYSTEM HISTORIC DISTRICT ALREADY LISTED ON THE NATIONAL REGISTER

The following parks, which are included in the system, have already been listed on the National Register. A detailed description can be found in the relevant individual historic district nominations as well as the Multiple Property Nomination, *The Historic Resources of the Chicago Park District*. These already-listed parks are included in this nomination for reference.

Jackson Park

Jackson Park was listed on the National Register in 1972 as part of the *Jackson Park Historic Landscape District and Midway Plaisance* nomination.¹⁴ The 593- acre park is bounded by E. 56th Street on the north, Lake Michigan on the east, E. 67th Street on the south, and W. Stony Island Avenue on the west.

¹⁴ "Jackson Park Historic Landscape District and Midway Plaisance" was prepared by Paul Sprague and listed on the National Register December 15, 1972.

The Chicago Park Boulevard System
Historic District

Name of Property

Cook County, Illinois

County and State

This park is the only one in *The Chicago Park Boulevard System Historic District* that has the distinction of being designed at three points in time by landscape architect Frederick Law Olmsted. The park traces its origins to the 1,055-acre "South Park" which was created by legislation in 1869 and also included the Midway Plaisance and Washington Park. Within the South Park complex, Jackson Park was originally known as the "Eastern" or "Lower Division."

Jackson Park retains the principle elements from Olmsted's last plan of 1895 (by his firm of Olmsted, Olmsted, & Eliot), of which were lagoons, Lake Michigan and landscaped fields. This design was inspired by Olmsted and Vaux's original 1871 plan and was executed following the park's interim design by Olmsted as grounds for the 1893 World's Columbian Exposition. The fair's surviving major building is the Fine Arts Building located at the north end of park, which was essentially the only area developed before the fair. Originally designed by D. H. Burnham & Company and reopened in the 1930s as the Museum of Science and Industry, the Classical Revival structure's main façade is oriented south toward a series of landscaped lagoons.

Jackson Park has an area of landfill extension known as the 63rd Street Beach that was created in 1914. This beach has a large Classical Revival-style bathing pavilion designed in-house by the South Park Commission and completed in 1919. The park has an outer and an inner harbor as well as two bathing beaches along the lakefront. The park has a series of lagoons and the Wooded Island, which retains a historic Japanese Garden. The park also has landscaped fields accommodating various sports, including one of the oldest public golf courses in the Midwest. It also retains historic roads and paths and several historic buildings. These buildings include a 1900 golf shelter designed by the South Park Commission in-house architects; another D.H. Burnham & Co. golf shelter of 1912; and La Rabida hospital, constructed in 1932 on the south harbor's peninsula and designed by Graham, Anderson, Probst & White, the successor firm of D.H. Burnham & Co.

Washington Park

Washington Park was listed on the National Register in 2004.¹⁵ Its integrity is strong and reflects much of the original 1871 original plan by Olmsted & Vaux. Comprised of 367 acres, Washington Park is bounded on the north by E. 51st Street, on the south by E. 60th Street, on the east by S. Cottage Grove Avenue, and on the west by S. Dr. Martin Luther King, Jr. Drive. It was created as the "Western" or "Upper Division" of the 1055-acre South Park, which also included Jackson Park and the connecting Midway Plaisance. Washington Park is rectangular, organized around a central circuit drive (with adjacent walks and bridle path) that follows a figure eight, made up of a north and a south loop. The park's north loop encircles a large meadow known as the "South Open Green." The driveway of this loop leads to major entries in the northeast and northwest corners of the park. West of the meadow is the "Public Forum," a gathering place constructed by the WPA in 1936. Today, this figure-eight system does not differ substantially from its original configuration except for the top of the north loop, which was removed in the 1970s to construct the existing school building. The Midway Plaisance provides a grand entrance to Washington Park near its southeast corner. On axis and just west of this entry is a colossal concrete sculpture, the recently-restored 1922 *Fountain of Time*, sculpted by the distinguished Chicago sculptor Lorado Taft. The park's south loop encircles this fountain and the following major features: a small lagoon called the "Pool" (at its north end), a large meandering lagoon called the "Mere" (at its south end), an undulating landscaped area called the "Seven Hills" (in the northeast), and the formally landscaped "Mall" with its cross-axis (west of the Mere). There is a wooded island surrounded by the Mere that was originally a peninsula and reconfigured in 1904 to accommodate boaters.

¹⁵ "Washington Park" was prepared by Julia Sniderman (Bachrach) and submitted to the National Register 2/6/2004.

¹⁶ Sherman Park's National Register nomination was prepared by Julia Sniderman (Bachrach) and Will Tippens. It was listed on the National Register on 3/22/1990.

The Chicago Park Boulevard System
Historic District

Name of Property

Cook County, Illinois

County and State

One of Washington Park's most significant historic buildings is the 1891 Refectory designed by Burnham & Root. This building has a swimming pool complex that was built by the Chicago Park District in 1936 and renovated in the late 1990s. Most of the park's other buildings are sited on the outer perimeter as Olmsted had intended. South of the Garfield Boulevard entrance on the park's western border is a 1954 field house. A string of basketball and tennis courts south of the field house occupies the site of a road for fast driving, which was located there between 1889 and 1911.

The rolling landscape and paths along Washington Park's south perimeter are largely intact. The park's eastern edge is lined primarily by buildings. From south to north these include the South Park system's laundry (1914), power house (1906), stable and roundhouse (1880, by Burnham & Root) and administrative headquarters (1910, now the Du Sable Museum of African American History), as well as the 79,000 square foot General Richard L Jones Armory (1928).

Sherman Park

Sherman Park was listed on the National Register in 1990.¹⁶ Collaboratively designed by the Olmsted Brothers, landscape architects, and D.H. Burnham & Company, architects. It opened in 1905. The park is one of the seminal and best preserved of the South Park Commission's neighborhood parks. Comprised of sixty acres, Sherman Park is bounded on the north by W. 52nd Street, on the east by S. Racine Avenue, on the south by W. Garfield Boulevard and on the west by S. Loomis Avenue. This rectangular park's landscape is defined by a circuit drive and a meandering lagoon that surrounds a large central island with ball fields. Much of the landscape is characterized by a naturalistic design. In contrast, the north edge of the park is more architectural and formal, with classically-detailed buildings, symmetrically arranged around a central swimming pool, and formally planted trees. The field house has a series of murals executed in 1912 by students of artist John Warner Norton from the School of the Art Institute. The Chicago Park District restored the field house in the late 1990s and the murals in 2004.

Garfield Park

Garfield Park was listed on the National Register in 1993.¹⁷ First known as Central Park, it was the centerpiece of the original ensemble of West Park System parks—Humboldt, Central, and Douglas parks. Original plans for the entire system were prepared by William Le Baron Jenney. Improvements were made incrementally, however; and often not following the original plans.

Garfield Park's 185-acre grounds lie in a long rectangle running north and south abutted by a square section in the center of the east side. The largest portion of the park lies west of N. Central Park Avenue. It is bounded on the north by a railroad embankment (just north of W. Carroll Avenue), on the west by N. and S. Hamlin Avenue and on the south by W. Fifth Avenue. An additional, abutting square section of parkland (the original location of the park's formal eastern entrance) lies east of N. Central Park Avenue. It is bounded on the north by W. Lake Street and on the south by W. Madison Street. Several major roadways and transit routes cut through the park from east to west, including (from the south) W. Jackson Boulevard, W. Madison Street, W. Washington Boulevard, W. Lake Street and the elevated CTA/Green Line tracks. The park was opened sequentially, with the western and center sections ready for public use in 1887, the area north of W. Lake Street in 1891 and the area south of W. Madison Avenue in the 1890s.

¹⁶ Sherman Park's National Register nomination was prepared by Julia Sniderman (Bachrach) and Will Tippens. It was listed on the National Register on 3/22/1990.

¹⁷ Garfield Park National Register Nomination prepared by Julia Sniderman, Bart Ryckbosch and Joan Pomaranc. Listed on the National Register on 8/31/1993. Periods of Significance: Architecture, 1874-1928; Recreation, 1871-1939; Landscape Architecture, 1870-1920; Social History, 1871-1939.

The Chicago Park Boulevard System
Historic District

Name of Property

Cook County, Illinois

County and State

Jenney completed his plan for Central Park in 1870. He complained that the natural conditions of the site were poor and suggested the commissioners should first focus on the eastern and central part of the landscape. This area included his original artificial lake. Work on the first portion was completed within the first few years and the park officially opened to the public in 1874.¹⁸ During the 1880s through the 1890s, improvements followed in the other areas of the park. Oscar F. Dubuis guided many of the landscape improvements, such as the extension of the artificial lake to the west side of Central Park Boulevard. There are two historic buildings designed by Joseph L. Silsbee and constructed in 1896. One is a fanciful bandstand that was constructed in 1896, and the other is a Flemish Revival style powerhouse.

Renowned landscape architect Jens Jensen designed significant improvements to Garfield Park between 1906 and the late 1910s. These include the formal garden north of the bandstand; the addition of sculptures such as Charles Mulligan's *Lincoln the Railsplitter*, and the 1908 Conservatory designed Jensen in conjunction with architects Schmidt, Garden & Martin and New York greenhouse experts Hitchings & Company. Another major period of improvements resulted from a major bond issue that was approved in 1927. This funded several buildings designed by architects Michaelsen & Rognstad. These include a 3-story warehouse located in the maintenance area on the north side of the park, the Horticulture Hall and office addition to the conservatory, and an enormous Spanish Revival style Administration Building (the "Gold Dome building") in the center of the park overlooking the west lagoon. Today this building is Garfield Park's field house.

Humboldt Park

Humboldt Park was listed on the National Register in 1992.¹⁹ This park, which was included in William Le Baron Jenney's original plans for the parks and boulevards in the West Chicago Park System, is the northernmost of the three large landscaped parks in the West Park System. It is 207 acres with the main portion of the park lying west of N. California Avenue, bounded by W. North Avenue on the north, N. Kedzie Avenue on the west, and W. Division Street on the south. An additional square section lies south of W. Division Street, bounded by N. Sacramento Avenue on the east, W. Augusta Boulevard on the south and N. Kedzie Avenue on the west. N. Humboldt Boulevard bisects the main section of the park. A circuit drive circles the perimeter of the park. The park's landscape has two interconnected lagoons as well as Jensen's seminal "prairie river," which was restored by the Chicago Park District in 2004. Mature trees, pedestrian paths, open meadows, playing fields and several small specialty gardens enhance the park. The park includes the large Queen Anne style 1895 Receptory Building designed by Frommann & Jepsen (now the Institute of Puerto Rican Arts & Culture), the 1907 Prairie style Boathouse/Refectory by Schmidt, Garden & Martin, the 1928 Eclectic Field House by Michaelsen & Rognstad and the 1913-1914 Prairie style Natatorium by William Carby's Zimmerman. Numerous small comfort stations and service buildings can also be found in Humboldt Park. There are many sculptures in the park, including the 1892 portrait sculpture of naturalist *Alexander von Humboldt*, for whom the park is named, the 1893 sculpture of *Fritz Reuter* by Franz Englesman and the 1901 statue of *Leif Erickson* by Sigvald Asbjornsen.

¹⁸ *Inspired by Nature: The Garfield Park Conservatory and Chicago's West Side*, Julia S. Bachrach and Jo Ann Nathan, 2007, pp 9-10.

¹⁹ Humboldt Park National Register Nomination prepared by Julia Sniderman (Bachrach) & Ellen S. Berkelhamer. Listed on the National Register on 2/20/1992. Periods of Significance: Architecture, 1871-1936; Recreation, 1877-1936; Landscape architecture, 1870-1936; Social History, 1871-1936.

The Chicago Park Boulevard System
Historic District
Name of Property

Cook County, Illinois
County and State

BOULEVARDS AND SQUARES IN THE CHICAGO PARK BOULEVARD SYSTEM HISTORIC DISTRICT: TYPES AND DESCRIPTIONS

Boulevard Types

The 19 boulevards contained in the nomination are patterns of six different types, illustrated in “Life on the Boulevards” and reproduced on the next page.²⁰ These are:

- TYPE 1**--divided drives with center median and parallel service roads
- TYPE 2**--center drive with parallel service roads
- TYPE 3**--divided drives with center median
- TYPE 4**--boulevard paired with an arterial street
- TYPE 5**--center drive with broad parkways
- TYPE 6**--simple roadway.

TYPE 1: Defines the divided drive with center median and parallel service roads. This boulevard type only applies to the Midway Plaisance. This 700-foot wide road has a broad median that is flanked by one-way roadways whose traffic flows in opposite directions. These roadways, in turn, are flanked by narrower service drives that are also one-way. A median separates the roadways from the service drives and a parkway borders the outside of the service drives.

TYPE 2: The center drive with parallel service road type characterizes S. Dr. Martin Luther King, Jr. Drive, N. Central Park, W. Franklin, N. Sacramento, N. Humboldt, N. Kedzie and N. Logan Boulevards. This is the second most common pattern in the system, with rights-of-way ranging from 200' to 310'. It consists of a two-way center drive separated by median strips from parallel one-way service roads.

TYPE 3: The divided drives with center median is the most common type in the system, with rights-of-way ranging from 200' to 250'. S. Drexel, E. and W. Garfield, W. Douglas, S. Independence Boulevard, and N. and S. Hamlin Boulevards are characterized by this pattern which consists of a broad, tree-studded median separating two one-way drives.

TYPE 4: The boulevard paired with a major arterial type is largely found in non-residential areas along the system and includes S. Western Boulevard/Avenue, S. California Boulevard/Avenue and W. 31st Boulevards. This pattern, in which rights-of-way vary from 200' to 250', was designed for industrial areas in an effort to keep trucks off the boulevards. It consists of a wide central median separating flanking multi-lane roadways in which traffic flows in both directions.

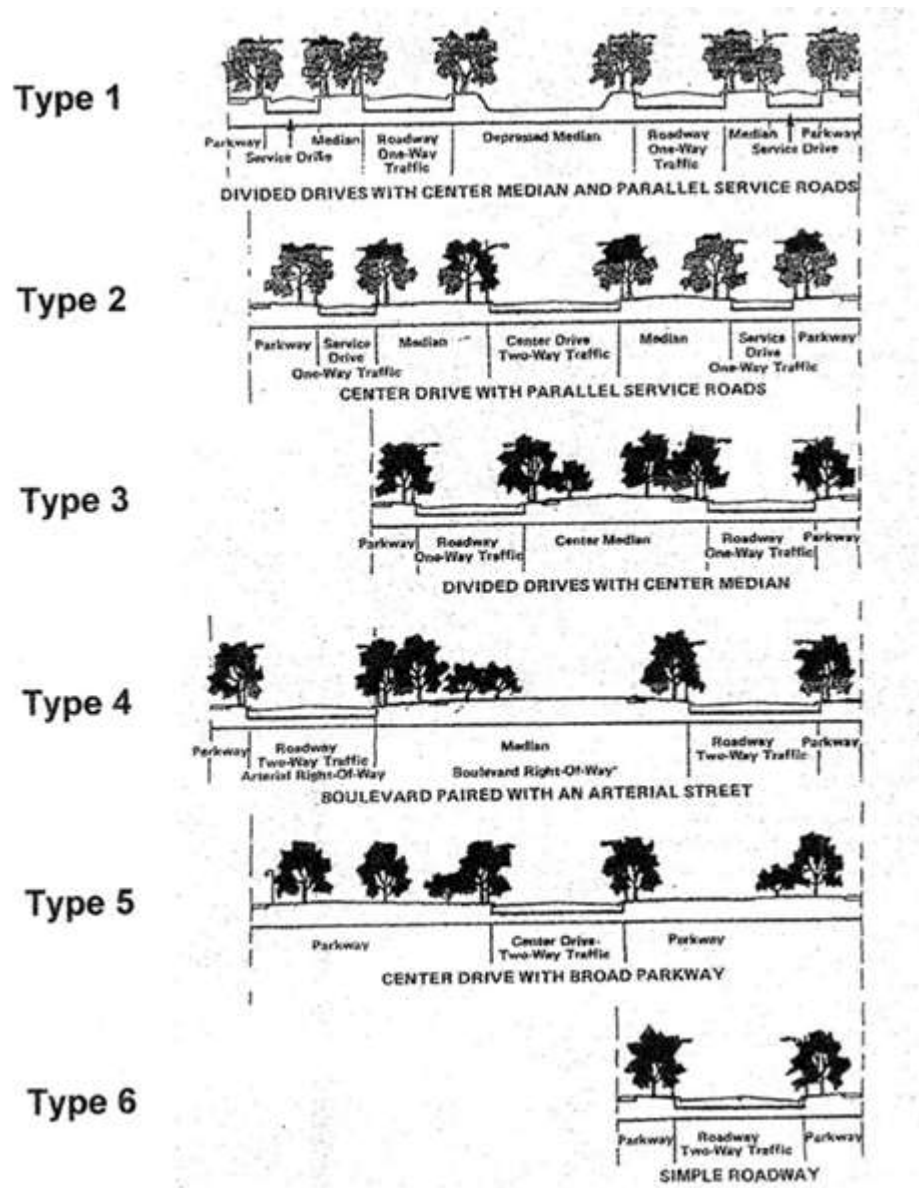
TYPE 5: The center drive with broad parkways type applies only to S. Marshall and W. 24th Boulevards, both of which have 250' rights-of-way. A center drive carries two-way traffic and the broad flanking parkways give the impression of expansive front yards to the homes along these boulevards.

TYPE 6: The simple roadway type applies to E. Oakwood Boulevard, parts of S. Dr. Martin Luther King, Jr. Drive between 51st and 55th Streets, and parts of Logan Boulevard that are outside of the district. It is comprised of a conventional center road with two-way traffic and flanking planted parkways.

²⁰ “Life on the Boulevards”, p 44.

The Chicago Park Boulevard System
Historic District
Name of Property

Cook County, Illinois
County and State



Descriptions: South Park System Boulevards and Squares

S. Dr. Martin Luther King Jr. Drive. The original 3-mile boulevard section of the street extends from E. 35th Street on the north to E. 51st Street on the south. It has a 200' wide right-of-way and was known during most of the period of significance as Grand Boulevard, which was created by widening an existing street, formerly Kankakee Avenue. Its name was changed in 1925 to South Parkway, then in 1968 to S. Dr. Martin Luther King, Jr., Drive. It is a **Type 2** boulevard. The center drive, 55' wide, is comprised of four lanes, while each of the service drives, 25' wide, has a single traffic lane. South of 51st Street, S. Dr. Martin Luther King Jr. Drive becomes a simple roadway, **Type 6**.

Separating the center drive from each of the service roads are flanking medians, approximately 30' wide. The service drives are bordered in turn by parkways approximately 6' wide and by concrete sidewalks.

The Chicago Park Boulevard System
Historic District

Name of Property

Cook County, Illinois

County and State

Landscaping of both the medians and parkways consists of grass and of trees planted in formal rows along the curb. Crosswalks are often found between the sidewalk and curb in front of residential and commercial properties. While crosswalks are regularly located across the medians at street intersections, they are rare elsewhere on the medians.

As on all of the boulevards, the lighting, signage, traffic signals and bus shelters are non-historic. No bridges cross Dr. Martin Luther King, Jr. Drive. However, an abandoned concrete embankment is located between E. Oakwood Boulevard and E. 40th Street.

S. Dr. Martin Luther King, Jr. Drive deviates in three places from the norm described above—at E. 35th, E. 47th and E. 51st streets. In all three places there are works of art, although the art works at E. 47th Street, which commemorate the Chicago Blues District, are non-historic.

Dr. Martin Luther King, Jr. Drive begins at E. 35th Street with a central, elongated, triangular median island, approximately 50' wide and 250' long. Three lanes of traffic are channeled on each side of the landscaped island where the Type 3 section of this boulevard transitions into the prevailing Type 2. In the center of the median island at 35th Street is a sculpture known as the *Victory Monument*, erected in 1927 and previously listed on the National Register. Also commonly called the "World War I Black Soldiers Memorial", it has a circular, white granite base decorated with four bronze panels separated by fluted pilasters. Three of the relief panels are adorned with life-size figures: an African American woman who represents motherhood, an African American soldier with a sword, shield and eagle, and Columbia displaying a tablet listing the regiment's battles.²¹ The fourth panel lists the honored dead and responsible officials, as well as supervising architect John Nyden, sculptor Leonard Crunelle, manufacturer AM Art Bronze Foundry, Chicago, and bronze founders Jules Berchem and Son. The "doughboy" sculpture atop the column was placed there in 1936. New landscape and hardscape consisting of a flagpole and concrete plaza were added in 1996. Included in the plaza are decorative bronze tablets honoring African American military heroes.²²

There are four tall pedestals topped by sculptures of blues musicians in the medians at each corner of South 47th Street and Dr. Martin Luther King, Jr. Drive. They were installed in 2004 and are therefore non-contributing to the historic district. The sculptor was Ed Dwight.

As S. Dr. Martin Luther King, Jr. Drive nears the northwest entrance to Washington Park (531 feet north of E. 51st Street) its right-of-way broadens to approximately 350 feet, providing sufficient space to accommodate a graceful eastward curve of the central drive. The service roads continue along the east and west sides of this square, which is landscaped with grass and trees. This enlarged section of the boulevard was part of the original design concept and was known as "Grand Boulevard Entrance to Washington Park" until it was renamed "Washington Monument Square" in 1904. The central roadway within the square has varied over time between angled and curved.

Along the west side of the central roadway, approximately 100' north of E. 51st Street, is an equestrian statue of *George Washington*. Erected in 1904, the bronze statue is set atop a pink granite base raised above two broad steps and a low, flared pink granite plinth. The simple oblong base is unadorned, although "Washington" is incised on the north face of the base. The sculpture depicts General Washington, arm and sword raised, as he took charge of the American Revolutionary Army in 1775.

²¹ Ira J. Bach and Mary Lackritz Gray. *A Guide to Chicago's Public Sculpture*. Chicago: The University of Chicago Press, 1983, p.216.

²² The spot where this monument is located had previously been occupied by a large horse fountain in the nineteenth century and an ornamental fountain in the early-twentieth century.

The Chicago Park Boulevard System
Historic District

Name of Property

Cook County, Illinois

County and State

Daniel Chester French designed the figure of Washington, which incorporates a head modeled on a life bust of Washington executed by Jean-Antoine Houdon. French collaborated with Edward Clark Potter, a former assistant, who sculpted the horse. The sculpture retains a high degree of integrity although it was originally set in the center of the roadway in an open plaza. The statue is a contributing object to the historic district.

E. Oakwood Boulevard This segment of the system, created from an existing street called Oakwood Avenue, is only .5 mile long. Historically it connected S. Dr. Martin Luther King, Jr. Drive (Grand Boulevard) on the west and S. Drexel Boulevard on the east. It is the simplest boulevard along the system, the only one that is entirely a **Type 6**. It is 100' wide with the road flanked by 6' grass parkways with a simple line of trees. Crosswalks are common, with narrow ones in front of residential properties and wide ones in front of the several institutions on this short street. Trees are a mix of new and mature with relatively few gaps. The configuration of Oakwood Boulevard retains a high degree of integrity, except for its intersection with S. Cottage Grove Avenue and S. Drexel Boulevard, where it originally flared out to a width of approximately 240'. Historically, the boulevard ended here and a city street, Oakwood Avenue, continued east of Drexel Boulevard.

S. Drexel Boulevard S. Drexel Boulevard is 1.6 miles long. It angles parallel to the curve of the lakefront for the northern .25 mile of its length before turning south and ending at E. 51st Street across from Drexel Square. It was created by widening and joining existing Drexel Avenue with Elm Street, a street that angled parallel to the lake. Drexel is a **Type 3** boulevard and is 200' wide. It is comprised of a central median, approximately 90' wide, flanked by two roadways. Each of the roadways has two lanes of traffic and is bordered by a 6' parkway edged with a concrete sidewalk.

The central median has a slightly undulating surface, park-like plantings, and winding asphalt paths that are historic. This park-like landscape has a combination of mature and young trees. Some benches, both historic and non-historic, are placed within the median near E. 43rd Street.

At the north end of S. Drexel Boulevard, the west driveway and median cul-de-sac terminate in a non-historic park whose northern border is E. Oakwood Boulevard and whose western border is a fence running along the rear property line of S. Cottage Grove Avenue. The east driveway intersects with E. Oakwood Boulevard. The park dates from 1998. The north end of Drexel Boulevard, at the park, contains a non-historic, tiered, concrete fountain, new concrete benches and walks and concrete light poles with globes.

Drexel Square, approximately 4 acres, is located immediately south of S. Drexel Boulevard and east of the northeast corner of Washington Park. It is bordered by E. 51st Street on the north, S. Drexel Avenue on the east, E. Drexel Square on the south and S. Cottage Grove Avenue on the west. The roadways of S. Drexel Boulevard cross E. 51st Street and, channeled by two traffic islands, converge to become E. Bowen Drive, which gently curves westward through Drexel Square and aligns with Payne Drive in Washington Park. E. Bowen Drive consists of four traffic lanes. The landscape of the square is park-like with grass, trees and shrubs. Concrete sidewalks border the north, east and west sides of the square. The square was originally designed with a center median that separated the roadways. The present road configuration dates from the 1930s.

Located on the north side of Bowen Drive within the square is *Drexel Fountain*, which was erected in 1882 and designed by Philadelphia sculptor Henry Manger. The fountain rests in a pool that was enlarged in 1888. This pool, which measures approximately 36' x 36', has a granite curb that is rectangular, with chamfered corners and curved sections at the center of each side. The tiered monument, one of the oldest in the city, is raised on a granite base. Four beautifully modeled, arched

The Chicago Park Boulevard System
Historic District

Name of Property

Cook County, Illinois

County and State

relief plaques adorn the sides of the base. Crowning the top of the elaborately decorated monument is a life-size statue of Philadelphia banker and Chicago land speculator Francis Drexel (1792-1863). Daylilies and shrubs surround the pool. The *Drexel Fountain* is a contributing object to the historic district. Owned by the City of Chicago, the monument was restored by the Chicago Department of Transportation.

E. and W. Garfield Boulevard, originally named Pavilion Boulevard, is the longest of the original boulevards, extending 3.5 miles. On the east, it begins at S. Dr. Martin Luther King, Jr. Drive across from Washington Park, and aligns with the short segment of road inside the park that bears the same name. On the west, it ends in Gage Park. Garfield Boulevard is 200' wide and is a **Type 3** boulevard. The center median, which generally measures approximately 65', has a park-like landscape. Each of the side drives that flank the median has three traffic lanes and a parking lane. Parkways approximately 6' wide line the outside of the drives and are bordered by concrete walks. A single row of trees in the parkway is a mix of mature and young specimens with some gaps.

Railroad bridges span Garfield Boulevard in five areas. Generally these bridges are simple steel girders with iron trestles and concrete or stone embankments. Railroad crossings along Garfield Boulevard were elevated between 1896 and 1913.

The first of these railroad bridges is located between S. Calumet Avenue and S. Prairie Avenue and supports the CTA/Green Line. It is a steel bridge with a pair of steel supports on cement plinths flanking both sides of the roadways. This bridge is non-contributing. The second crossing consists of two bridges between S. Perry/S. Federal Street and S. LaSalle Street, just east of Interstate 90-94/Dan Ryan Expressway. The new bridge is non-contributing and the other, which is steel with steel supports and a stone embankment, is contributing.

Large rail yards lie north of Garfield Boulevard, and these feed the third and fourth rail crossings. The third crossing, just east of S. Stewart Avenue, is a wide steel bridge with five pairs of concrete supports and a stone or concrete embankment at each end. The fourth crossing is between S. Normal Boulevard and S. Lowe Avenue (just east of S. Wallace Street on the north side of Garfield Boulevard). It consists of three steel bridges and carries five tracks. The decks are carried on steel supports set on concrete plinths positioned at each end of the median. There is a concrete embankment on each side. These bridges are all contributing to the historic district.

The fifth and final crossing is between S. Hoyne Avenue and S. Oakley Avenue and it carries tracks that lead into rail yards to the south. It consists of three bridges. Two are similar: both are steel with concrete sides and supports and a concrete embankment. They are contributing. A third bridge is broader, carrying two tracks, and is steel throughout. This third bridge is non-contributing.

Near the east end of Garfield Boulevard, immediately west of S. Wentworth, the boulevard passes over the multiple lanes of the depressed Interstate 90-94/Dan Ryan Expressway, which was opened in 1962. The bridge dates from the 1980s and is non-contributing. At the far west end of the W. Garfield Boulevard central median, there is a non-historic tiered concrete fountain, which is fronted on the east by a rectangular plaza with benches. The fountain is non-contributing.

The center two miles of Garfield Boulevard, from S. State Street to S. Ashland Avenue, was originally built as a center drive with flanking service roads. This section was rebuilt between 1896 and 1905, so that for its entire length Garfield Boulevard's configuration would be uniformly-divided drives with a center median.

The Chicago Park Boulevard System
Historic District

Name of Property

Cook County, Illinois

County and State

S. Western Boulevard/Avenue is a **Type 4** boulevard paired with an arterial street, and it is 3.1 miles long and 200' wide. Western Boulevard was created by the original 1869 South Park legislation. It was constructed adjacent to and to the east of the existing S. Western Avenue, which was laid out as a plank road in the 1850s. Today S. Western Avenue serves as an arterial road. S. Western Boulevard parallels it north from W. Garfield Boulevard in Gage Park to the Sanitary & Ship Canal. A broad central median, approximately 100' wide, separates the two roadways, each with four lanes of traffic. Today, the eastern roadway is called S. Western Boulevard, while the western roadway is called S. Western Avenue. The central median is park-like; the flanking parkways are lined with trees, although sparse in some areas.

There are three railroad crossings. The first crossing, at W. 49th Street, has two bridges. One is all-steel and carries two tracks and is contributing. The other carries the CTA/Orange Line elevated train and has two tracks. This bridge is steel with steel sides and has a concrete embankment and supports; it is non-contributing. The median north of these bridges is occupied by an elongated bus shelter and drop-off drives; it is one of the only places along the boulevard system where the median has been removed.

The second crossing is very broad and cuts diagonally across W. 39th Street. Three side-by-side all-steel bridges carry eight tracks at this crossing. All three of these bridges are contributing.

The third crossing, with two bridges, is at W. 36th Street. An all-steel bridge carrying two tracks is located beside a new concrete bridge with concrete supports carrying two tracks, the latter being the continuation of the CTA/Orange Line elevated train. The all-steel bridge is contributing; the new concrete bridge is non-contributing.

S. Western Avenue and S. Western Boulevard are aligned along the length of the central median, from Gage Park up to W. 34th Street. At W. 34th Street, shortly before they reach the Sanitary & Ship Canal, the roadways cross and S. Western Boulevard is carried over S. Western Avenue by a non-contributing, non-historic bridge consisting of concrete supports and an iron bed. This bridge connects ca. 1940 historic embankments. S. Western Boulevard and S. Western Avenue then pass under two non-historic, non-contributing bridges, also having concrete supports and steel beds that carry the travel lanes of Interstate 55/Stevenson Expressway (opened in 1964). S. Western Avenue and S. Western Boulevard continue under a historic contributing bridge carrying railroad tracks. This bridge has geometric Art Deco detailing on its concrete supports and has a steel bed. North of this bridge, S. Western Avenue and S. Western Boulevard are carried over the Sanitary & Ship Canal (opened in 1900) by a ca. 1940 bridge that has Art Deco detailing on its concrete supports and on its limestone pinnacles. The bed of this bridge is steel. Immediately north of the Sanitary & Ship Canal, S. Western Boulevard curves west and becomes W. 31st Boulevard, while S. Western Avenue, no longer paired with its namesake boulevard, continues north.

The Connection between the Two Park Systems

The connection between the West Chicago Park System and the South Park System was to prove challenging for the two groups of commissioners. Western Boulevard/Avenue would need to be carried over (or under) numerous transportation links: railroad tracks, the Illinois & Michigan Canal and the West Branch of the South Fork of the Chicago River. This complexity was multiplied in the late 1890s by the construction of the Sanitary & Ship Canal.

After much negotiation with the canal managers and the railroads, the two systems were first connected in 1894 with the construction of a drawbridge over the Sanitary & Ship Canal on S. Western Boulevard. However, the intersection of W. 31st Street and S. Western Boulevard continued to be a major traffic bottleneck until it was relieved by the construction of a major new overpass and underpass system from

The Chicago Park Boulevard System
Historic District

Name of Property

Cook County, Illinois

County and State

1939-41 as part of the Public Works Administration's (PWA) improvement program. The multi-ramped system that exists at this transportation hub today is substantially original to the 1940 design.

The side walls of the ramps are cast in exposed-aggregate concrete with Art Deco concrete pylons on the bridges, matching low pylons, shallow relief panels on the ramp walls and small curved platforms over each of the pedestrian tunnel entrances. The concrete bridges have beautifully-detailed concrete supports, with stylized reeding and dentils throughout. The bridge over the canal has limestone pylons with the same Art Deco detailing as the concrete of the ramps. The bridge as originally constructed was a lift bridge, but the extensive superstructure once used to raise the bridge has been removed. There are at least four original Art Deco street lamp bases on the ramp and bridge system with zigzag cast ornament. A large bronze sign on the northwestern bridge pylon documents the many engineers, designers and public officials involved in the project, as well as the PWA project number. The Stevenson Expressway/Interstate 55 passes east-west over the entire ramp system.

Descriptions: West Chicago Park System Boulevards and Squares

S. Western Boulevard/Avenue. The section north of the Sanitary and Ship Canal is .2 mile long, extending from the canal on the south to where it meets W. 31st Boulevard on the north. Although most of Western Boulevard/Avenue is a **Type 4**, there is no greenway on S. Western Boulevard north of the canal. The route was laid out in 1881 and plans were drawn in 1886. It was not until 1914 that this section achieved its current configuration, after a land swap with the Sanitary District to improve the corner of S. Western Boulevard and W. 31st Street. The intersection with W. 31st Boulevard remains visually awkward. On the west side of the boulevard is a large lawn area with some trees and much shrubby growth along the canal's edge. This lawn area runs west to the four-track railroad crossing that spans the canal and the boulevard near S. Rockwell Street.

W. 31st Boulevard. Only .5 miles long, this section of the boulevard system runs roughly east-west from S. Western Boulevard to S. California Boulevard. Two major railroad overpasses cross the roadway near S. Rockwell Street. The west overpass has characteristic early-twentieth century concrete facing with inset panels and Gothic arches and is contributing. The reinforced concrete substructure appears to be of more recent date. The overpass no longer carries railroad tracks. The east overpass is more classical in design inspiration and is difficult to date. It has heavy concrete anchors with shallow inset panels and prismatic tops. Underneath is an exposed steel structure. This overpass is non-contributing.

W. 31st Boulevard is 250' wide and has a winding route. It starts out south of the arterial, W. 31st Street, but then crosses to the north at the intersection with S. Rockwell Avenue. Only the section west of S. Rockwell Avenue has any significant accessible green space. The green space has a long, winding earthen berm in it, a very unusual feature on the western boulevards. This boulevard is a **Type 4**, a boulevard paired with an arterial street, and it appears relatively empty since there are no buildings on the south side of the boulevard and only Cook County Corrections land and a large school on the north side. The parkway has loosely-shaped mounds with trees planted in rows adjacent to the road and in informal groupings in the center of the parkway.

S. California Boulevard/Avenue. This segment of the boulevard system is .75 miles long. It runs north-south from W. 31st Boulevard to W. 24th Boulevard. It is approached on the north by a sweeping curve from W. 24th Boulevard. S. California Boulevard/Avenue is a **Type 4**, 250' wide and similar in character to W. 31st Boulevard. Trees are planted in rows adjacent to the road and informally on the interiors of the broad parkway. It is crossed by W. 25th Street and W. 26th Street and by grade-level railroad tracks (no longer in use) on the south side of W. 26th Street. Like the boulevard segment at S. Western Boulevard/Avenue, the west roadway is an arterial called S. California Avenue and the east roadway is a

The Chicago Park Boulevard System
Historic District

Name of Property

Cook County, Illinois

County and State

boulevard, called S. California Boulevard. There is a tiered concrete fountain at the south end of S. California Boulevard/Avenue that is non-contributing

W. 24th Boulevard. W. 24th Boulevard is only .25 miles long, providing a short east-west connection between S. Marshall Boulevard on the west and S. California Boulevard on the east. It is 250' wide and is a **Type 5**. The south side of the street has a wide lawn; the north side has the large and imposing Carter H. Harrison Technical High School.

At the intersection of W. 24th Boulevard and S. Marshall Boulevard, on the southwest corner, is a monument to *Jacques Marquette*. Designed by Hermon Atkins MacNeil in 1926, the bronze sculpture powerfully depicts Marquette holding his cross with Louis Joliet on his left and an Algonquin Indian on his right. It is set on a rectangular granite base with a series of low steps leading up to it on all four sides. The front panel on the base depicts a canoe being portaged and bears the inscription: *This monument was erected by the Trustees of the Ferguson Monument Fund to commemorate the discoveries and the sacrifices of the Jesuit missionary Pere Marquette. Dedicated MCMXXVI.*

The base is weathered and difficult to read. The monument is set on a diagonal in the broad parkway, facing across the intersection, with beautiful mature trees shading it.

S. Marshall Boulevard is a short segment, .5 miles long. It runs north-south, connecting the south end of Douglas Park (W. 19th Street) with W. 24th Boulevard. It is a **Type 5**, a center drive with broad parkways and is crossed by two railroad bridges between W. 19th Street and W. 21st Street. The northernmost overpass is the older of the two and is contributing. It is a standard height viaduct with large rusticated block walls in the underpass. The southern overpass is carried on unusually high reeded concrete pillars and is non-contributing. It has some decorative braces that give a nod to the ornament found on earlier railroad bridges on the boulevards. On the 250' wide boulevard, trees are planted in rows adjacent to the road and in informal groupings in the center of the parkway.

W. Douglas Boulevard is .75 miles long. It runs east-west, connecting the western edge of Douglas Park (S. Albany Avenue) to Independence Square. It is a **Type 3** boulevard. This boulevard was part of the original plan for the West Chicago Park System, with land acquisition and plans drawn up in 1871. The boulevard was built between 1873 and 1881, making it one of the earliest West Park segments to be opened to the public. Its design clearly reflects this early date, with a winding concrete path down the center of the median, (the only such path in the entire West system) and informal groupings of both trees and shrubs. There are a considerable number of non-contributing features and minor resources not counted along W. Douglas Boulevard. These include concrete benches of various types and seating areas with game tables at S. St. Louis Avenue. There is a non-historic modern object, a sculpture, at S. Kedzie Ave. and raised planters at Homan Avenue. Another non-contributing object, a concrete obelisk denoting the "historic boulevards," stands at the entrance to Douglas Park.

Independence Square is located at the intersection of W. Douglas Boulevard and S. Independence Boulevard. It is bounded on the north by W. Douglas Boulevard, on the west by S. Independence Boulevard, on the south by W. 114th Street and on the east by S. Ridgeway Avenue. Although the roadway now cuts off the northeastern corner of the square, it still remains an important visual turning point in the boulevard system. What gives it this important presence is the *American Youth and Independence Day Fountain* that rises at the center of the square. This monument, a contributing object and designed in 1902 by Charles Mulligan, was the first and only sculptural fountain commissioned by the West Chicago Park System. The round granite pool of the fountain rests on a raised area in the square. At its center is a fifteen-foot high granite pedestal which originally had four cast-bronze plaques around the base; these plaques are now missing. The bronze sculpture depicts the excitement and joy of

The Chicago Park Boulevard System
Historic District

Name of Property

Cook County, Illinois

County and State

Fourth of July patriotism, with two boys and two girls waving flags, blowing horns and beating drums as they march with high knees and faces raised to the sky. The square has little surviving landscaping, with just a few scrubby trees on the edges of the lawn area south of the fountain. There is also a non-contributing building located in the southeast corner of the square.

S. Independence Boulevard. Approximately .9 miles long, S. Independence Boulevard runs north-south from W. Harrison Street (Interstate 290/Eisenhower Expressway) to W. Douglas Boulevard. It is a **Type 3**. It is crossed by a railroad overpass between W. Taylor and W. Fillmore Streets.²³ This overpass is the ornamental concrete type introduced throughout much of the West System in the 1910s. Rows of trees line the roadway. The landscaping has trees close to the roadway in rows and more informally planted inside the green median.

S. and N. Hamlin Boulevard, .3 mile long, is the north-south extension of Independence Boulevard. S. Hamlin Boulevard runs from W. Congress Parkway (Interstate 290/Eisenhower Expressway) on the south to W. Madison Street on the north and then it becomes N. Hamlin Boulevard, skirting the western edge of Garfield Park the entire way. North of W. Lake Street N. Hamlin Boulevard becomes N. Hamlin Avenue and continues to the north boundary of Garfield Park. Although it is a **Type 3**, a divided drive with a center median, throughout, the green median widens considerably south of W. Gladys Avenue. Between W. Monroe and W. Adams Streets the parkway has been carved away to almost nothing in order to accommodate four lanes of traffic. This narrow parkway is planted with a relatively recent row of trees and ornamental grasses. In the broad section of the median near W. Congress Parkway, trees are planted informally and create a shady grove.²⁴

N. Central Park Boulevard is .10 miles long and 250' wide. It runs north out of Garfield Park as an extension of N. Conservatory Drive leading to Garfield Square (W. Ferdinand Street). It is a **Type 2** and is crossed by a railroad overpass at the northern edge of the park. This non-contributing bridge carries multiple tracks and is constructed of steel girders with rusticated concrete blocks on the underpass walls.

Although the land for this segment was acquired immediately after the West Park Commission was formed, plans were not finalized for this segment until 1903. The drives were widened in 1921 in response to the increasing amount of automobile traffic on the boulevards.

Garfield Square lies at the turning point between N. Central Park Boulevard and W. Franklin Boulevard. It is an irregularly-shaped rectangle, roughly 300' x 325,' and is bounded on the north by a road named Garfield Square, on the west by N. Monticello Avenue, on the south by building lots, and on the east by N. Central Park Avenue. It is bisected by W. Ferdinand Street, which becomes W. Franklin Boulevard. The square contains a non-contributing concrete obelisk in the northeast corner, erected in 1996 denoting the "historic boulevards." A pedestrian pathway runs through a lawn area that is planted with numerous groupings of trees.

W. Franklin Boulevard is .75 miles long and 250' wide. It runs west-east between Garfield Square (N. Central Park Boulevard) and Sacramento Square (N. Whipple Street). It is a **Type 2**, and was laid out in 1903, although not completed until 1911. Its drives were widened in 1921. This boulevard is landscaped with groupings of small trees and more mature single trees.

²³ This overpass carried a freight line of the Chicago & Great Western Railway when originally built. It now carries the lines of the Baltimore & Ohio Railroad.

²⁴ It should be noted that the street signs on the northern section of Hamlin shift between "Street", "Avenue" and "Boulevard" throughout the distance between Washington Boulevard and Gladys Avenue.

The Chicago Park Boulevard System
Historic District
Name of Property

Cook County, Illinois
County and State

Sacramento Square lies at the turning point of W. Franklin Boulevard and N. Sacramento Boulevard. It has no distinct northern boundary, merging directly into N. Sacramento Boulevard. On the east, it is bounded by N. Sacramento Boulevard, on the south by W. Franklin Boulevard and on the west by N. Whipple Street. Although part of the original West Chicago Park system plan, the square has been altered several times over the years. Especially notable is the redesign in 1909 to accommodate the newly-acquired Sacramento Boulevard extension to the south.²⁵ Today the dominating presence of intersecting roadways leaves little green space at this turning point for the boulevard system. It retains only one of its original corners, the southwest, and has just a few informal groupings of trees and shrubs. This square is embedded in what has always been an industrial part of the West Side, with massive train yards to the east and factories on all sides. The embankment to the south once carried railroad tracks.

N. Sacramento Boulevard is .55 miles long and runs south-north from Sacramento Square to W. Augusta Boulevard. The Boulevard is 263' wide from Sacramento Square to W. Grand Avenue and 400' wide from W. Grand Avenue to W. Augusta Boulevard. It is crossed by a contributing ornamental concrete railroad overpass in the Gothic style just south of W. Chicago Avenue. This bridge once carried trains into and out of the railroad yard to the east.²⁶ The boulevard is a **Type 2** and has some informal groupings of trees and shrubs in the parkway. Between W. Grand Avenue and W. Chicago Avenue, the east service drive has been removed along with the eastern border of trees. Some of the large trees lining the western roadway are still in place. Parking space has been carved from the parkway between W. Chicago Avenue and Sacramento Square. N. Sacramento Boulevard has relatively few crossings and, of these, only W. Grand Avenue is a major arterial.

BOULEVARDS AND SQUARES ALREADY LISTED ON THE NATIONAL REGISTER

Midway Plaisance was listed as part of the 1972 *Jackson Park Historic Landscape District and Midway Plaisance* nomination. The Midway is approximately 1 mile long, and 700' wide. It is a **Type 1** boulevard. It connects the south end of Washington Park with the north end of Jackson Park. It is bounded by E. 59th Street on the north, E. 60th Street on the south, S. Cottage Grove Avenue on the west, and S. Stony Island Avenue on the east. A broad central depressed median is flanked by roadways with two lanes of one-way traffic. These roadways are then separated by a median from service drives bordered by a parkway. A row of trees borders the grass-covered parkways and medians along the length of the Midway. This simple landscape treatment is only varied between S. Woodlawn and S. Ellis Avenues, where a skating rink is located in the center of the depressed median and a garden is planted along much of the north median. Several sculptures are located on the Midway Plaisance, including the *Carl Von Linne Monument* by Frithiof Kjellberg, designed in 1891 and relocated from Lincoln Park in 1976; the *Thomas G. Masaryk Monument* by Albin Polasek, dedicated in 1955, and the Cheney-Goode Memorial, designed by the South Park Commission architect and installed in 1932.

The following boulevards and squares were listed as part of *The Logan Square Boulevards Historic District*:

N. Humboldt Boulevard is .75 miles long, extending north from Garfield Park (W. North Avenue) to the eastern edge of Palmer Square (N. Shakespeare Avenue). It is a **Type 2**, with formal rows of trees lining the roadway and informal groups of shrubs in the parkway. The parkway has been slightly built up to provide mounds for the plantings. It is crossed by an ornamental concrete railroad overpass at W. Bloomingdale Road.

²⁵ Sacramento Avenue was purchased from the City in 1903 in order to create Sacramento Boulevard, thereby creating a more direct connection between Garfield Park and Douglas Park for automobile traffic.

²⁶ The overpass originally carried the Chicago, Minneapolis & St. Paul Railroad.

The Chicago Park Boulevard System
Historic District
Name of Property

Cook County, Illinois
County and State

Palmer Square is approximately 7 acres, bounded on the north and south by W. Palmer Square, on the east by N. Humboldt Boulevard, and on the west by N. Kedzie Boulevard. It is roughly oblong. The square has an oval jogging path around its perimeter, a concrete sidewalk along its north and south sides, and three north-south sidewalks: one in the middle and one at either end. There is a boulevard kiosk, dating from ca. 1996, at the square's west end, and a modern play area featuring mounds and whimsical forest animals at the center. There are a number of old growth trees throughout the square.

N. Kedzie Boulevard is approximately .8 miles in length. It runs north-south and connects Palmer Square to Logan Square. It is a **Type 2** boulevard.

Logan Square is approximately 5.5 acres, bounded approximately by the service drives of W. Logan Boulevard on the north and south, N. Troy Street on the east, and N. Kedzie Avenue on the west. The *Illinois Centennial Column*, dating from 1918 and designed by Henry Bacon and Evelyn Beatrice Longman, stands in the center of the square. There is a small building facing southwest on North Milwaukee Avenue.

N. Logan Boulevard is approximately 1 mile long, extending from Logan Square east to Interstate 90/Kennedy Expressway. It is a **Type 2** boulevard. The .35 mile section of N. Logan Boulevard between the Kennedy Expressway and the Chicago River has no greenway, is largely flanked by newer buildings, and was not included in the National Register *Logan Square Boulevards Historic District* that is referenced in this nomination.

INTEGRITY OF THE SYSTEM

The integrity of the overall configuration of *The Chicago Park Boulevard System Historic District* is very high. Except for three squares in the West Park System (Independence, Garfield and Sacramento) the sizes of the parks, boulevards and squares have not changed markedly since 1942, the end of the period of significance for *The Chicago Park Boulevard System Historic District*. The three squares are somewhat reduced in size from their original 400' x 400' dimension to facilitate traffic flow.

On the boulevards, the location, width of rights-of-ways, and configuration of roadways, parkways and medians has changed relatively little since 1942, the end of the district's period of significance. One exception is found on S. Western Boulevard/Avenue, where a public transit station with a long canopy, built in the 1980s as part of the CTA Orange Line rapid transit line connecting the Loop with Midway Airport, occupies the median at W. 49th Street. (Map 34)

Overall, the integrity of the boulevard landscapes ranges from good to fair. The flat topography has changed little. The narrow parkways bordering the streets still mostly consist of grass and trees planted in lines, and the medians still retain their overall impression of continuous, linear parkland. Landscaping along the boulevards falls into three categories: formal (characterized by rows of shade and ornamental trees), informal (characterized by groves and masses of shade and ornamental trees), and park-like (grouped areas of shade trees interspersed with isolated specimen and ornamental trees, mostly found in squares and along wide medians.) Based on available historic images and descriptions, this general statement expresses how the boulevards were historically envisioned. A limited collection of drawings also provided information.

Although some of the trees are quite old and many new trees have been planted, the number of trees along the boulevards is far fewer than during the period of significance.²⁷ Disease and pollution have

²⁷ There have been recent efforts to reinforce the historic planting patterns. For instance, Open Lands has been working with the Chicago

The Chicago Park Boulevard System
Historic District

Name of Property

Cook County, Illinois

County and State

resulted in the eradication of several tree species once widely used, such as elm and ash. The practice of salting roads has also impacted the quality of turf and trees. Forest management practices have led to the substitution of trees now seen as invasive, such as the Ailanthus/tree of heaven. Maintenance practices and labor costs have also had their effect on the boulevards' landscape, as many workers with hand mowers who were once able to maintain trees closely spaced in lines gave way to fewer workers and larger mowers. Floral displays, common on S. Drexel Boulevard, were also found on Western Boulevard and Garfield Boulevard, although only in small areas. They no longer exist. Still, the historic landscape style of each boulevard, based on the elements that remain—be it formal, informal or park-like—is largely discernible. The ghosts of the configuration of historic walkways survive on S. Drexel Boulevard, and there are still paths on W. Douglas Boulevard.

There are some understory and ornamental trees as well as shrub groupings on the boulevards and in the squares. Typically these can be found next to railroad crossings and at locations where roadways cross the boulevards, such as at W. 13th Street on S. Independence Boulevard and at S. Homan Avenue on W. Douglas Boulevard. As with large shade trees, time, lack of maintenance and environmental factors have taken their toll and there are no longer as many shrubs and ornamental trees as there were during the period of significance.

Non-historic elements in the boulevards and squares exist. There are some pieces of sculpture and fountains that have been placed since 1942. Many were installed in the 1990s. There are two obelisks, one in Garfield Square and the second where W. Douglas Boulevard meets Douglas Park. Three tiered-concrete fountains were installed, at the north end of S. Drexel Boulevard, at the west end of W. Garfield Boulevard, and in front of the Cook County Criminal Courts Building at W. 26th Street and S. California Boulevard/Avenue. At the intersection of E.47th Street and S. Dr. Martin Luther King, Jr. Drive, the "Chicago Blues District" is celebrated with four non-historic sculptures representing jazz musicians, which were installed in 2005. Lighting has also been changed along the system.

Concrete came into use for curbs, gutters and sidewalks around 1900, as did asphalt for roadways. Asphalt roads have been resurfaced in asphalt, and concrete sidewalks have been replaced by concrete. Historically, crosswalks were rare on medians except at intersections, and they continue to be. They are common, however, on the parkways in front of residences, commercial and institutional buildings.

The presence of light fixtures, regularly spaced along the boulevards, was common during the period of significance. All early light fixtures have been replaced with modern fixtures that are a mixture of the cobra variety and fixtures that simulate historic fixtures. Traffic signals along the boulevards were standardized during the period of significance, but no historic signals remain.

Non-historic introductions along the system include bus shelters and signage, the latter being placed on light and traffic fixtures or on metal poles. In addition, electrical and phone junction boxes as well as signal control boxes can be found at intervals throughout the system.

Despite the landscape changes that inevitably take place over time and the transformation of hardscape features, the greenways that make up *The Chicago Park Boulevard System Historic District* remain and have left a powerful imprint on the City of Chicago. A continuous arc of green, from E. 35th Street and S. Dr. Martin Luther King, Jr., Drive, extending south, west and north to the east end of W. Logan Boulevard, embraces the city and today exemplifies its early development history.

Department of Transportation (CDOT) to follow the original planting designs for S. Western Ave. The Chicago Park District supplied them with South Park Commission historic plans. This wasn't a strict restoration, but it was an attempt to reinforce the historic formal planting patterns.

The Chicago Park Boulevard System
Historic District
Name of Property

Cook County, Illinois
County and State

ARCHITECTURE LINING *THE CHICAGO PARK BOULEVARD SYSTEM HISTORIC DISTRICT*

As might be expected in a historic district with hundreds of buildings, there are many different building types represented. The styles of buildings in the *Chicago Park Boulevard System Historic District* embody in microcosm, the architectural styles prevalent in Chicago between the 1870s and 1942, and there is great stylistic variety. Much of the architecture along the park and boulevard system is distinguished. In addition, it generally is site specific. The buildings, no matter what their type, were consciously designed to accommodate their setting to take advantage of nearby transportation systems, to respond to area demographics, and to relate to the landscaped parks and the boulevards they surround. Although the buildings differ in type, size and style, they frequently are of higher architectural quality than the buildings along side streets, which did not carry the prestige of living or working next to the parks, boulevards or squares. In general, a high level of design quality characterizes the buildings in *The Chicago Park Boulevard System Historic District*.

Some blocks and portions of blocks facing the park boulevard system are not included in this historic district. The two main reasons are that they are mostly or all vacant lots or non-historic construction built after the district's period of significance. Further information about the location and character of these omitted areas can be found in Section 8: ARCHITECTURE LINING THE PARKS, BOULEVARDS AND SQUARES: 1869-1942, under sub-sections concerning each individual boulevard, square or park in the larger district.

Building Types

Examples of the various building types and styles are keyed into *The Chicago Park Boulevard System Historic District* maps of the Boulevards, Squares and Parks. There are 67 maps, referenced by four pages of keys. See Continuation Sheet "Chicago System Boundaries, Keys and Maps (Attachment 2)."

Residential Buildings

Of the primary contributing buildings in this historic district, more than 85% are residential. Although most of the buildings fronting on the parks are residential, there are locations that are exceptions. The exceptions include the east boundary of Washington Park (S. Cottage Grove Avenue), the north boundary of Douglas Park (W. Roosevelt Road), and the north boundary of Humboldt Park (W. North Avenue), all of which are largely commercial. The east side of Douglas Park (S. California Avenue) is lined by several institutions. The south boundary of McKinley Park (W. Pershing Road) is made up of industrial buildings that are part of the Central Manufacturing District, which was listed in the National Register as the *Central Manufacturing District --Pershing Road Development Historic District* in 2015. The boulevards that are not predominantly residential are: the south end of S. Western Boulevard/Avenue, W. 31st Boulevard (which serves as a connector and has no structures facing it), S. California Boulevard/Avenue between W. 26th Street and W. 31st Street, and N. Sacramento Boulevard between W. Chicago Avenue and W. Franklin Boulevard. The buildings facing these boulevards are largely industrial, with only a handful of residential buildings.

Within the district, detached or party-wall single-family houses, two-flats and three-flats were built on narrow lots and tend to have small front lawns with uniform setbacks. The exception to this configuration is found along Marshall Boulevard, on the south side of W. 24th Boulevard, and on the east side of S. California Boulevard/Avenue between W. 24th Boulevard and W. 26th Street, where the houses have deep front lawns. Most of the smaller residential buildings were constructed between the late 1880s and 1920. There are some areas, as along S. Drexel Boulevard, where there are larger houses on more spacious lots. Most of the buildings facing the boulevards are masonry.

The Chicago Park Boulevard System
Historic District

Cook County, Illinois

Name of Property

County and State

There are more than 350 contributing buildings containing four or more individual residential units—4-flats to tall apartment buildings along the boulevards and parks, with additional buildings in the already listed *Logan Square Boulevards Historic District*. All are brick structures, many with stone trim. One prolific type is characterized by tiers of sun porches facing onto the boulevards and parks. Only a small number of the apartment buildings along the boulevards and parks are taller than four stories. Courtyard buildings, which are typically 3-1/2 stories with apartments facing a front courtyard, range from large-scale structures along Drexel Boulevard to ½ courtyards facing Franklin Boulevard and Douglas Boulevard. The largest concentrations of apartment buildings containing more than six units may be found along S. Drexel Boulevard, W. 51st Street, W. Douglas Boulevard, and W. Franklin Boulevard, and also along N. Kedzie Boulevard, N. Humboldt Boulevard and W. Logan Boulevard in the already-listed *Logan Square Boulevards Historic District*.

There are a variety of vernacular residential building types along the park and boulevard system. They range from gable and gambrel front cottages to bungalows and four squares to greystones of varying sizes. The bungalows, four squares and greystones have features that enable them to be categorized by style.

The majority of the vernacular residential building types in the *Chicago Park Boulevard System Historic District* are rough-faced or smooth-faced Bedford limestone greystones. There are additional greystone buildings in the already listed *Logan Square Boulevards Historic District*. Beginning in the late 1880s the builders of this building type, seemingly unique to Chicago, embraced a variety of architectural styles, from Queen Anne and Romanesque early on to Classical Revival. Some greystones, with turrets and crenellations, columns and pilasters, brackets and towers, and a variety of unusual details, are difficult to categorize stylistically. Although many are eclectic, each tends to be dominated by a particular style with the less dominant secondary styles used for decoration. In addition to Logan Square, there are particularly dense concentrations of greystones along S. Dr. Martin Luther King, Jr. Drive and W. Douglas Boulevard.

Those residences of all sizes along the parks and boulevards that are not greystones were designed in a variety of styles—ranging from Italianate in the 1870s to Art Deco and Moderne in the 1930s, with the vast majority of buildings designed in a variety of styles bearing historic references, from Queen Anne and Romanesque to Classical and Tudor Revival. The largest concentration of Italianate houses is found on E. Oakwood Boulevard. There are only a few Art Deco residences, and these are found on S. Dr. Martin Luther King, Jr. Drive. Numerous residential buildings of all sizes were inspired by Craftsman architecture, characterized by geometric massing with stone trim. Craftsman dominates the streetscape along the south side of Jackson Park, some stretches of S. Dr. Martin Luther King, Jr. Drive, W. Garfield Boulevard, and S. Western Boulevard/Avenue. Some of the larger brick apartment buildings, typically those built in the 1920s, incorporated Tudor, Classical or Craftsman detailing.

Some of the residential buildings in the *Chicago Park Boulevard System Historic District* were designed by architects who have an established reputation for design quality. There are residences, for example, designed by Burnham & Root (442 E. Oakwood Boulevard [Map 5] and 4545 and 4941 S. Drexel Boulevard [Maps 7, 8]), Henry Ives Cobb (1130 E. 59th Street [Map 14] and 1144-46 E. 59th Street [Map 16]), Frost and Granger (4801 and 4935 S. Drexel Boulevard [Map 8]), Holabird & Roche (3614 S. Dr. Martin Luther King, Jr. Drive [Map 1] and 2240 W. 37th Street [Map 39]), Ernest A. Mayo (4321 S. Dr. Martin Luther King, Jr. Drive [Map 2]), Pond & Pond (923-937 E. 60th Street, Midway Plaisance [Map 16]), and Rapp & Rapp (1642 E. 56th Street [Map 17]). A great many of the houses by well-known architects were built along S. Drexel Boulevard and S. Dr. Martin Luther King, Jr. Drive, areas that attracted a wealthy clientele.

The Chicago Park Boulevard System
Historic District

Name of Property

Cook County, Illinois

County and State

Large numbers of residential buildings in the district were designed by competent yet lesser-known architects. There are residences, for instance, designed by Edbrook & Burnham (3961, 3963 and 3965 S. Drexel Boulevard [Map 6]), Henry L. Newhouse (4310-12 and 4724-28 S. Dr. Martin Luther King, Jr. Drive [Map 2,3]), William H. Pruyn (4314-16 and 4318-20 S. Dr. Martin Luther King, Jr. Drive [Map 2]), Andrew Sandegren (415 E. 60th Street [Map 13]), and Horatio Wilson (4512, 4518, 4630 and 4805 S. Drexel Boulevard [Map 7]). Throughout the system, there are stylistically-distinguished single family houses and apartments of varying sizes by architects who are virtually unknown.

There are excellent representative examples of residential architectural styles along the park and boulevard system. These include a fine Italianate six-flat at 620-630 E. Oakwood Boulevard [Map 5], the Richardsonian Romanesque mansion designed by Treat & Foltz in 1887 for Martin Ryerson at 4845-4851 S. Drexel Boulevard [Map 8], the Chateausque house that Henry Ives Cobb designed for John A. McGill at 4938 S. Drexel Boulevard in 1891 [Map 8], the Classical Revival house at 4626-4628 S. Drexel Boulevard designed by Horatio R. Wilson in 1893 [Map 7], and a Tudor Revival residence at 1722 W. Garfield Boulevard that was designed by N.K. Pruyn in 1916 [Map 30]. In addition there are many examples of a variety of architectural styles in the *Logan Square Boulevards Historic District*, included by reference in this nomination.

The already-listed *Logan Square Boulevards Historic District* is predominantly residential, consisting mainly of brick and stone masonry single family houses and detached 2- and 3-flats. It also has some low-rise apartment buildings, courtyard buildings and Craftsman apartments with tiered sun porches. There are a number of greystones in the district with Romanesque and Classical detailing. The buildings were generally designed between the mid-1880s and late 1920s, most by architects who are not well-known.

Mixed-Use Commercial Buildings

Although the majority of buildings along the boulevards are residential, there are some mixed-use commercial buildings, with stores or restaurants on the first floor and apartment units above. These buildings are located along arterial streets facing parks and where major arterial streets cross the boulevards at public transportation intersections. There are excellent examples of mixed-use buildings located at the transportation nodes of E. Garfield Boulevard near the Garfield CTA/Green Line stop: (315 and 317 E. Garfield Boulevard [Map 26]) and at the southwest corner of W. North Avenue and N. Kedzie Avenue (1550 N. Kedzie Avenue [Map 63]).

Mixed-use buildings tend to stand two to four stories and are built right at the front lot line. They are rectangular buildings with glazed first-floor storefronts. Windows above the first story, where apartments are located, are often double hung. Some of these buildings are large with several stores on the first floor. Others are smaller and contain a single business. The buildings are all masonry: some entirely brick, some faced in stone and some sheathed in terra cotta. The Humboldt Building at 2747-53 W. North Avenue, located at the southeast corner of W. North Avenue and N. California Avenue [Map 63], is an excellent example of a large terra cotta building that marks a transportation crossing. One particularly interesting example of a small commercial building with apartments above is the Schlitz brewery tied-house building at 3456 S. Western Avenue [Map 40]. This building, with its corner tower, stands two stories, is built of brick with stone trim, and is unique within the district.

The design of these mixed-use commercial buildings is usually dominated by a particular style. Examples include buildings at 3458 W. Lake Street (Queen Anne) [Map 56], 735 W. Garfield Boulevard (Tudor Revival) [Map 27], 305 E. Garfield (Craftsman) [Map 25], and 317 E. Garfield (Craftsman) [Map 25].

The Chicago Park Boulevard System
Historic District
Name of Property

Cook County, Illinois
County and State

Commercial Buildings

There are a number of commercial buildings in the historic district, many of which are dedicated to a specific enterprise. One is the Liberty Life Supreme Life Insurance Company Building at 3501-11 S. Dr. Martin Luther King, Jr. Drive [Map 1]. It was designed in 1921 by architect Albert Anis. The only bank constructed along the boulevards is the Classical Revival Kenwood National Bank, located at 4636 S. Dr. Martin Luther King, Jr. Drive, designed in 1921 [Map 3]. The only hotel is the eight-story Sutherland Hotel, which stands at the corner of E. 47th Street and S. Drexel Boulevard at 4657-59 S. Drexel Boulevard/900 E 47th Street [Map 7]. It was designed by Henry L. Newhouse in 1917. The Sutherland was individually listed on the National Register of Historic Places in 2011.

In the already-listed *Logan Square Boulevards Historic District*, there are 3 commercial buildings. One such example is a 3-story store and auditorium building designed by Worthman & Steinbach at 2535-47 N. Kedzie Boulevard in 1911 [Map 66].

Churches and Synagogues

Of the many prominent religious, institutional, educational, and municipal buildings located in *The Chicago Park Boulevard System Historic District*, there are more than 20 churches and synagogues. There are a handful of additional churches in the already-listed *Logan Square Boulevards Historic District*. All of them were “imbedded” in residential segments of the boulevards, close to the homes of their congregants. All of them are contributing buildings.

Churches and synagogues often occupy prominent corner sites. Some, such as the church designed in 1897 by S.S. Beman for the First Church of Christ, Scientist at 4017-23 S. Drexel Boulevard [Map 6], are relatively small. Others, such as Corpus Christi Church at 4910-20 S. Dr. Martin Luther King, Jr. Drive [Map 4], are large complexes. Although the buildings have not been substantially altered, in most cases denominations have changed. There are a number of buildings, constructed as Jewish synagogues along S. Independence and W. Douglas Boulevards that today serve Christian congregations. All of the churches and synagogues tend to be high style, many designed by prominent architects. Built between the 1880s and the 1930s, they reference a variety of architectural styles. Most of the synagogues were built in the 1910s and 1920s and were inspired by Classical architecture. Examples include Congregation Anshe Sholom at 754 S. Independence Boulevard, designed in 1926 by Henry L. Newhouse & Burnham [Map 53] and Sinai Congregation at 4600-4622 S. Dr. Martin Luther King, Jr. Drive, designed in 1909 by Alfred Alschuler [Map 3]. Corpus Christi, a Catholic church at 4920 S. Dr. Martin Luther King, Jr. Drive, is also Classical Revival. It was designed by Joseph McCarthy in 1916 [Map 4]. Handsome examples of Romanesque Revival structures include two churches on E. Oakwood Boulevard. One of these, the Oakland Missionary Baptist Church built in 1903, is at 649 E. Oakwood [Map 5]; the other, Memorial Baptist Church, designed in 1899 by Patton, Fisher & Miller, is located at 729 E. Oakwood [Map 6]. An excellent example of a Gothic Revival religious building, Visitation Church, built 1898-99, is found at 843 W. Garfield Boulevard [Map 27].

The already-listed *Logan Square Boulevards Historic District* has several religious buildings. They include a Catholic church, located at 2523-25 W. Logan Boulevard, designed by Worthmann & Steinbach and built in 1906 [Map 67]; the Eleventh Church of Christ, Scientist by Leon Stanhope, located at 2836-40 W. Logan Boulevard and built in 1916 [Map 67]; the Christ English Lutheran, now Norwegian Memorial Lutheran Church at 2608-12 N. Kedzie Boulevard, designed by Charles Sorenson and built in 1908 [Map 66]; the First English Evangelical Church at 3058-70 W. Palmer Square, designed by Lowe & Bollenbacher and built in 1923 [Map 65]; and St. Sylvester Church at 2163-69 N. Humboldt Boulevard/2157 W. Palmer, designed by Egan & Prindville and built in 1905 [Map 65]. There is one synagogue building, B'nai David Ohave Zedek, designed by David Saul Klafter and built in 1919. It is

The Chicago Park Boulevard System
Historic District

Name of Property

Cook County, Illinois

County and State

located at 1908-10 N. Humboldt Boulevard [Map 64].

Hospitals

There are a few hospitals facing the park and boulevard system. They are large complexes, with buildings that have been added over time. Two face Douglas Park: St Anthony Hospital at 2851-67-75 W. 19th Street [Map 47], and Mt. Sinai Hospital at 1501 S. California Boulevard [Map 63]. The Municipal Contagious Diseases Hospital is located at 3000 S. California Avenue [Map 43]. The Norwegian-American Hospital is located at 1044 N. Francisco Avenue, on the east side of Humboldt Park [Map 61]. The Franklin Boulevard Hospital, now Sacred Heart Hospital, is located at 3234-40 W. Franklin Boulevard [Map 59]. In addition to these five hospitals, the Sinai Schwab Rehabilitation Center is located next door, to the north, of Mt. Sinai Hospital.

The first structure built for St. Anthony Hospital was designed in 1897 by Henry Schlacks. With Flemish gables, the building does not easily fit into any specific architectural category. Mt. Sinai is a complex of buildings with its original Beaux Arts design dating from 1919. The Municipal Contagious Diseases Hospital was designed in the Classical Revival style in 1914 by Charles W. Kallal. The five-story Norwegian American Hospital is a brick building in the Classical Revival style with stone trim and detailing. The Franklin Boulevard Hospital is a four-story Classical Revival building of light colored brick with minimal ornamentation, much of it in the bay containing the main entrance.

Community Centers

There are two important community centers located in *The Chicago Park Boulevard System Historic District*. Both occupy prominent sites. One is the Abraham Lincoln Center, located at 700 E. Oakwood Boulevard [Map 5]. This rectangular brick building stands six stories high. Designed by Frank Lloyd Wright and Dwight Perkins in 1898-1903, it has the pared-down simplicity associated with the Prairie Style, although it doesn't strictly reference the style. By contrast, the Jewish Peoples Institute at 3500 W. Douglas Boulevard, designed in 1926 by Klaber & Grunsfeld and located at the intersection of W. Douglas Boulevard and S. St. Louis Avenue [Map 50], is an elaborate and unusual Moorish Revival building.

Educational Buildings

There are more than a dozen educational buildings in the historic district and not already listed in other districts. Some were built as public schools. A small number were built as private schools associated with religious institutions. All are large, prominently sited, and located in residential neighborhoods.

The two styles favored for the design of school buildings were Classical Revival and Tudor Revival. Four of them, all designed by Arthur Hussander in the 1910s, (Carter H. Harrison Technical High School at 2832-2850 W. 24th Boulevard [Map 45], Hyde Park High School at 6200-6220 S. Stony Island Avenue [Map 19], Theodore Herzl Elementary School at 3701-3725 W. Douglas Boulevard [Map 51], and Nathaniel Pope Elementary School at 1832-1858 S. Albany Avenue [Map 47]) are Classical Revival. Tudor Revival was popular somewhat later. One such example is Providence St. Mel at 115-119 S. Central Park Avenue, designed in 1929 by Morrison & Wallas [Map 55].

Collegiate Gothic, because of its association with collegiate accomplishment, dominated the architecture of the University of Chicago from 1893, when the first buildings along the north side of the Midway Plaisance were constructed. Most of these University of Chicago buildings on the north side of the Plaisance are already listed on the National Register as contributing to the Hyde Park-Kenwood Historic District, listed in 1979. These include Nancy Foster Hall, designed by Henry Ives Cobb in 1893 at 1126/30 E. 59th Street [Map 16] and the University President's House, also by Cobb, in 1895 at 1144-

The Chicago Park Boulevard System
Historic District

Name of Property

Cook County, Illinois

County and State

1146 E. 59th Street [Map 16]. Following this pattern, James Gamble Rogers designed the University of Chicago Laboratory School for primary and secondary students at 1362 E. 59th Street in 1903 [Map 15]. Later buildings at the University were equal in quality to these and tended to respect the Collegiate Gothic idiom.

The University of Chicago is arguably the most important institution with a visual and physical connection to the Chicago park boulevard system. Paul Cornell, the founder of Hyde Park in 1853, foresaw this newly-subdivided railroad suburb as a fine residential community that would someday be anchored by an important institution. This did not happen until just the annexation of Hyde Park to Chicago in 1889. By then, the Hyde Park community had received a tremendous embellishment with the creation of the original South Park system (now comprised of Jackson Park, Washington Park, and the connecting Midway Plaisance). These parks provided greenspace that defined the west and south borders of today's Hyde Park community area. Land adjacent to the Midway Plaisance itself, and made attractive for development by that proximity, became the location of Cornell's long-sought institutional anchor for the neighborhood, the University of Chicago.

A previous University of Chicago, established in 1856 in Chicago's Douglas community to the north, had failed in 1886. A number of businessmen and civic boosters worked to establish a successor university, and Hyde Park was selected as the location. Empty land on the southwestern edge of the established community, owned by department store owner Marshall Field, was available. This land happened to be on the northern edge of the Midway Plaisance. This is where the first University of Chicago buildings were built.

Designed by Henry Ives Cobb, the original University of Chicago buildings formed the first buildings of a quadrangle that was not fully built up until the immediate post-World War II era. The intent was to evoke the spirit of universities such as England's Oxford and Cambridge with their "cloistered" quadrangles. Several quadrangle buildings faced the Midway Plaisance, but the intent was to create an inward looking educational space, set apart from the surrounding community. Quadrangle buildings form a "wall" that plays off against the greensward of the Plaisance, but main building entrances tend to face the inner quadrangle.

It was only later that university buildings consciously engaged the Midway Plaisance, creating a strong physical connection with the sweeping landscape through prominent entrances and facades that were clearly "front" facades facing the Plaisance. An early building facing the Plaisance, a residence for the university president built in 1895, is only modestly connected visually to the Plaisance. However, in 1903, Emmons Blaine Hall was built facing the Midway Plaisance on the block between S. Kimbark and S. Kenwood avenues. Built to house facilities for the University's School of Education, the building was designed in a handsome Gothic Revival manner, clad in gray limestone. In the next decade, in 1916, Ida Noyes Hall was built in the block just east of Emmons Blaine Hall. Built to house social and recreational facilities for female university students, Ida Noyes Hall was designed in a finely-detailed Tudor Revival manner, visually consistent with earlier University buildings.

Both Emmons Blaine Hall and Ida Noyes Hall directly face the Midway Plaisance, creating a visual "dialogue" with the Plaisance. Other university buildings with similar sitings on the north side of the Plaisance would follow, including Rockefeller Chapel, located at 1156-1180 E. 59th Street and built in 1925-1928, and the International House at 1414 E. 59th Street, built in 1932.

This university tendency to site buildings with clear visual relationships to the Midway Plaisance continued on the south side of the Plaisance, but mostly in the second half of the 20th century. An early example is Burton-Judson Courts at 1005 E. 60th Street, built as a dormitory in 1931. It was not until after

The Chicago Park Boulevard System
Historic District

Name of Property

Cook County, Illinois

County and State

World War II, however, after the district's period of significance, that other major university buildings joined Burton-Judson Courts, creating a major university presence south of the Plaisance.

Government Buildings

Cook County buildings have a strong presence along S. California Boulevard/Avenue. Most are County jail buildings, all of which are recent and non-contributing. However, there is one significant historic building, the Cook County Criminal Courthouse at 2600 S. California Avenue [Map 44]. It is a stately Classical Revival building designed in 1927 by Eric E. Hall. Other government buildings that contribute to the significance of *The Chicago Park Boulevard System Historic District* include a fire station at 5218 S. Western Avenue [Map 33], and the Western Avenue Pumping Station at 4921-4959 S. Western Boulevard, designed in 1927 by Charles W. Kallal [Map 34].

Industrial Buildings

There are a number of industrial buildings (factories and warehouses) in *The Chicago Park Boulevard System Historic District*. They range in size from small buildings to large complexes. Most are concentrated along the south end of S. Western Boulevard/Avenue, on W. Pershing Road facing McKinley Park, and on W. Franklin and N. Sacramento Boulevards. These factory and warehouse buildings are all located adjacent to railroad lines and/or along Chicago's river and canal system. The industrial buildings in the district are typically brick, timber frame, steel frame or concrete frame construction, with their interior frame expressed on the building's exterior. Some of them, such as those along Western, Franklin and Sacramento boulevards, stand two to four stories tall. They tend to be small buildings, although some, such as the Sprague Warner Company Building at 461-605 N. Sacramento Boulevard [Map 59], are low-rise but large, sprawling complexes. The industrial buildings making up the Central Manufacturing District (CMD) along W. Pershing Road are considerably taller; they are large block-like buildings standing six to seven stories tall. (In 2015 these buildings were listed on the National Register as part of the *Central Manufacturing District: Pershing Road Development Historic District*. The vast majority of all the industrial buildings are red brick loft structures with stone or terra cotta trim. They are built up to the front lot line with embellishment concentrated around doorways and rooflines. Some, such as the building for GAW O'Hara Envelope at 500 N. Sacramento Boulevard, have towers [Map 59]. The Central Manufacturing District Tower, 2001 W. Pershing Road [Map 39] stands alone, with an ornamental clock, marking the location of the complex.

The industrial buildings in *The Chicago Park Boulevard System Historic District* represent a range of styles. Many of them, especially those that were built as part of the CMD, are architecturally distinguished and particularly noteworthy for their stylistic detailing. Represented styles include Craftsman (2165-2211 W. Pershing Road, Samuel Scott Joy, 1922 [Map 39]; 500 N. Sacramento Boulevard, 1910's [Map 59]), Classical Revival (2225 W. Pershing Road, Alfred S. Alschuler, 1923 [Map 39]; 700 N. Sacramento Boulevard, 1920s [Map 60]), Gothic Revival (2139 W. Pershing Road, A. Epstein, 1927 [Map 39]), and Art Deco (461-605 N. Sacramento Boulevard, A. Epstein, 1941 [Map 59]).

Several important architects designed industrial buildings along the boulevard system, especially those in the CMD. They include Alfred Alschuler, who designed the L. Fish Furniture Company building at 2225-2235 W. Pershing Road in 1923 [Map 39], and the Parisian Novelty Company at 3510-3524 S. Western Boulevard in 1927 [Map 40]; A. Epstein, who designed 2139 W. Pershing Road for Standard Brands in 1927 and 2159 W. Pershing Road for Albert Pick Co. in 1936 [Map 39], as well as the Art Deco Sprague Warner complex at 461-605 N. Sacramento Boulevard [Map 59]; and S. Scott Joy who designed the Westinghouse Electric Company Building, in the CMD in 1922 [Map 39]. John Ahlschlager designed the Schulze Baking Company building at 20-40 E. Garfield Boulevard in 1914 [Map 25]. Schulze is already individually listed on the National Register.

The Chicago Park Boulevard System
Historic District
Name of Property

Cook County, Illinois
County and State

Architectural Styles

Italianate

The earliest houses in *The Chicago Park Boulevard System Historic District* were built in the Italianate style. The Italianate, along with Gothic Revival, developed as a reaction to the formal Classical ideals that had dominated architecture for over 150 years: the Georgian, then Federal and Greek Revival architecture that had set the tone for residential construction from the early 1700s until the mid-1850s. By comparison, Italianate architecture was a more Romantic style inspired by informal Italian farmhouses. Most Italianate houses, especially the simpler versions, were not architect designed.

Andrew Jackson Downing popularized the Italianate style through pattern books he published in the 1840s and 1850s. With examples of plans and elevation drawings taken from these books, local carpenters and craftsmen could easily build these homes. The style was most commonly used between 1855 and 1880. Those in the Chicago area tend to have been built in the late 1860s or 1870s. Typical Italianate houses stand two to three stories tall. They are characterized by low-pitched roofs with deep, bracketed cornices, tall narrow windows topped by segmental or curved arches and projecting bays. Double doors with arched detailing are characteristic, and in city houses they open off a raised front porch.

There are only a few Italianate houses in *The Chicago Park Boulevard System Historic District*, a relatively small number compared to other style buildings that were constructed later. The largest concentration is along E. Oakwood Boulevard. The six-flat at 620-622 E. Oakwood Boulevard [Map 5] is a representative example of the style. Built of brick, it stands three stories with a raised front entrance porch. Windows are double hung, tall and narrow and topped by ornamental stone hoodmolds with curving corners and a raised keystone. The three units to the west have a projecting polygonal bay; the three to the east have a rectangular bay. The building has a deep cornice supported by prominent brackets. A less elaborate example of the style can be found at 608-610 E. Oakwood Boulevard [Map 5]. It is red brick with corner bays and a shallow bracketed cornice. Like the other Italianate houses on the block, it has tall narrow double-hung windows. There are a small number of cottages with Italianate detailing that feature paired ornamental brackets and limestone hoodmolds. These are scattered throughout the more working class areas of the district. One example is located at 1629 S. California Avenue [Map 48].

Second Empire

The Second Empire Style takes its name from the reign of Napoleon III, who established the Second Empire in France, transforming much of the city of Paris into grand boulevards lined with stately buildings topped by mansard roofs. It was at this time, beginning in the 1850s, that the Louvre, built for Louis XIV in the seventeenth century by Francois Mansart, was expanded. The Second Empire style is also called the Mansard Style after the architect of the Louvre.

Second Empire buildings are generally topped by a steep double-pitched roof known as a "Mansard roof," which typically encloses an entire floor of livable space. Sometimes they are topped by steeply pitched hipped roofs. Many Second Empire buildings have projecting dormers that break through the cornice line, shutters, French doors and prominent chimneys. These buildings tend to be stately and imposing.

There are only a few houses and flats along the boulevards designed in the French Second Empire style which was popular from the 1880s through the turn of the twentieth century. Examples include housing at 1819 S. California Avenue [Map 48] and 1636 W. Garfield Boulevard [Map 30]. There is a concentration of Second Empire buildings on E. Oakwood Boulevard, including three single-family residences at 517,

The Chicago Park Boulevard System
Historic District

Name of Property

Cook County, Illinois

County and State

637 and 639 E. Oakwood Boulevard and a three-flat at 624 E. Oakwood Boulevard [Map 5].

Gothic Revival

The Gothic Revival style was, like Italianate, a popular style during the mid to late nineteenth century. For housing, there were cottages built in a loose interpretation of Gothic architecture inspired by pattern books published by Andrew Jackson Downing in the 1840s. For churches, a more literal interpretation of the style was generally adopted.

Gothic Revival architecture was reminiscent of the Middle Ages, when the church ruled supreme. Verticality, pointed arches, cross gables, stained glass windows and towers characterized Gothic churches. These elements were adopted selectively for residential designs. They were combined in a manner that sometimes resembled their European ecclesiastical precedents. The largest concentration of Gothic Revival residential architecture is along S. Dr. Martin Luther King, Jr. Drive. These include high style greystone houses at 3616 [Map 1] and 3936 S. Dr. Martin Luther King Dr. [Map 2], and 4510 and 4512 S. Dr. Martin Luther King, Jr. Drive [Map 3]. There are also apartment buildings on the boulevards built in the Gothic Revival style. One is located at 3650-54 W. Douglas Boulevard [Map 51]. Visitation Church at 843 W. Garfield Boulevard [Map 27] exemplifies Gothic Revival ecclesiastical architecture.

Collegiate Gothic

Collegiate Gothic is a sub-category of Gothic Revival architecture. They are similar in that both are inspired by Medieval Gothic architecture. Because of its association with the architecture of the prestigious English universities of Oxford and Cambridge, the style came to symbolize knowledge, strength and respectability.

The quadrangle organization and Gothic detailing, particularly the incorporation of square towers associated with English Gothic architecture, characterize Collegiate Gothic buildings. Universities such as the University of Chicago, that were built in the late 19th- and early 20th-century, respected the highly organized planning of Oxford and Cambridge. In Chicago, the influence of the 1893 World's Columbian Exposition, with its tightly ordered buildings and boulevards representing a "stately system of organization," also had a particularly profound influence on campus planning. This influence is highly visible at the University of Chicago in Henry Ives Cobb's master plan for the school. Cobb organized the campus around quadrangles. The quadrangles, which added a sense of intimacy to the overall scheme, resemble those of English universities as well as of older American campuses, such as Yale and Harvard. The, architecture, with limestone buildings and Gothic detailing, is stylistically associated with the older English Gothic buildings.

Collegiate Gothic university buildings were constructed on the north side of the Midway between 1893 and 1932. Following the precedent Cobb set in his design for Foster Hall, subsequent architects, including James Gamble Rogers, Shepley, Rutan & Coolidge, Bertram Grosvenor Goodhue Associates and Coolidge & Hodgdon, continued designing buildings in the Collegiate Gothic tradition. All are located on the University of Chicago campus, but not all are in the Hyde Park-Kenwood Historic District.

Queen Anne

Queen Anne architecture was named and popularized by a group of nineteenth century English architects led by Richard Norman Shaw (1831-1912), whose sprawling manor houses were well known to American architects. Ironically, the historic precedents Shaw and his followers drew from had little to do with Queen Anne or the formal Renaissance architecture that was dominant during her reign (1702-1914). Instead Queen Anne architecture borrowed most heavily from the models of the preceding Elizabethan and Jacobean eras.

The Chicago Park Boulevard System
Historic District

Name of Property

Cook County, Illinois

County and State

By the 1880s the Queen Anne style spread throughout the country via pattern books and *The American Architect and Building News*.²⁸ Precut parts, including a variety of shaped shingles (made possible by the perfection of the band saw after the Civil War) and spindles (made possible by the power lathe), were readily available and distributed easily by the country's expanding railroad network. These wood parts provided decorative detailing that gave a house individual character, even when the house was predominantly masonry.

The Queen Anne style is characterized by the variety of surface materials, window configurations and roof types, as well as irregular massing. The overall effect is asymmetrical and picturesque, with an emphasis on richly decorative textures and multiple colors. Many Queen Anne houses were built with a variety of molded or specially-shaped bricks and saw-tooth, fish scale, square, or rounded shingles. Windows, frequently filled with leaded or stained glass, were incorporated into bays and towers that had polygonal or conical roofs. Groupings of casements were typical as were upper panes outlined with squares of colored glass. Tall brick chimneys were common. Almost every Queen Anne house featured some kind of porch and/or balcony.

The Queen Anne style is prevalent in *The Chicago Park Boulevard System Historic District*. Some stand alone; others are party wall structures. Many greystones feature Queen Anne detailing. Queen Anne houses are of all sizes. Those found at corners can be quite exuberant, although most midblock townhouses tend to be simpler and more disciplined.

Excellent examples of Queen Anne houses are located at 1408 [Map 28] and 1656 W. Garfield Boulevard [Map 30]. A Queen Anne cottage is located at 1649 S. California Avenue [Map 48], and several are found between 3011 and 3035 W. 19th Street [Map 47]. There is a large, flamboyant red brick Queen Anne house at 3656 S. Dr. Martin Luther King, Jr., Drive, designed in 1885 by architect William W. Clay [Map 1]. It is a surviving remnant of the large single family homes that occupied corner lots on this boulevard in the 1890s. Commercial Queen Anne structures may be found at 3458 W. Lake Street [Map 56] and 3456 S. Western Boulevard [Map 40].

Richardsonian Romanesque

The Richardsonian Romanesque style, named for the architecture of Henry Hobson Richardson, grew out of an interest in the rugged Romanesque forms utilized by Richardson, a Boston architect who designed three buildings in Chicago including, in 1886, the John J. Glessner House at 1800 S. Prairie Avenue. The other two buildings have been demolished.

The Richardsonian Romanesque style is characterized by rough, rock-faced masonry, round-headed arches, a picturesque footprint and a bold geometric simplicity. It was a highly original style that was immensely popular in Chicago during the late 1880s and 1890s, influencing the work of John Wellborn Root, Henry Ives Cobb, Louis Sullivan, Frank Lloyd Wright and many other Chicago architects.

Numerous rough-faced stone party-wall Richardsonian Romanesque houses line Dr. Martin Luther King, Jr. Drive, S. Drexel Boulevard, W. Garfield Boulevard, and S. Independence Boulevard. A high percentage of these are greystones. There is a Richardsonian Romanesque mansion, the Martin Ryerson House at 4851 S. Drexel Boulevard, designed by Treat and Foltz in 1887 [Map 8]. Richardsonian Romanesque was also a popular style for churches, reminiscent of their medieval precedents and similar to the several Richardson had designed in Boston. Four of the Richardsonian Romanesque buildings in the district are churches. These include the Metropolitan Apostolic Church at

²⁸ Virginia and Lee McAlester. *A Field Guide to American House*. New York: Alfred A. Knopf, 1985, p. 268.

The Chicago Park Boulevard System
Historic District

Name of Property

Cook County, Illinois

County and State

4100 S. Dr. Martin Luther King, Jr. Drive [Map 2] and the Monumental Baptist Church at 725-729 E. Oakwood Boulevard [Map 5].

Classical Revival

The Classical Revival style gained in popularity following the 1893 World's Columbian Exposition, held in Chicago's Jackson Park. Dominated by monumental Classical buildings, the fair was widely photographed and attended by thousands of people. Even several smaller fair structures, built on a more domestic scale, were Classical Revival. As a result of the fair, Classical Revival commercial and institutional buildings dominated architecture for several decades.

Classical Revival was a style particularly well suited to buildings such as banks and art museums, institutions that wanted to project an image of stability, monumentality and timelessness. The style was sometimes favored for churches and frequently for synagogues. Because of its monumental scale, appropriate for large structures, the full-blown Classical Revival style, typified by two-story-tall columns, was less commonly applied to residences. Classical detailing, however, was attractive to Chicago builders and homeowners, many of whom had visited the fair. The enduring popularity of Classical architecture, with its familiarity, simple beauty and stately image had substantial appeal.

Classical Revival residences feature porches with roofs supported by classical columns that have Doric, Ionic, or Corinthian capitals. Sometimes pilasters are used instead of actual columns. Frequently the entry porch is capped by a pediment and embellished with Classical details. A classical cornice with dentils is common.

There are numerous Classical Revival townhouses and flats stretching along the system. It is, in fact, the most dominant style in *The Chicago Park Boulevard System Historic District*.

The Classical Revival style was particularly favored for greystones. Whereas the Columbian Exposition was called "The White City" because the exteriors of the major buildings simulated white marble, smaller scale houses and flats built along the boulevards could actually have stone fronts. Architects and builders constructed elegant greystone single family houses and flats of various sizes for their clients. The multiple-unit apartment building at 3323-3325 W. Douglas Boulevard is a fine example of a Classical Revival greystone flat building [Map 50]. A row of stately single family residences was constructed in 1901 from plans by the architectural team of Peabody & Bealey. They are located at 4941, 4943, 4949, 4955, and 4959 S. Dr. Martin Luther King, Jr. Drive [Map 4].

Classical Revival was a style favored for Christian Science churches and for synagogues. Abandoning the then-popular Gothic or Romanesque Revival style, Solon S. Beman embraced classicism and established the architectural style for the Christian Science denomination in his design for the First Church of Christian Science at 4017-4023 S. Drexel Boulevard [Map 6]. His churches were simple, impressive and dignified, featuring tall colonnades.

Classicism was frequently adopted for synagogues designed in the 1910s and 1920s. Alfred Aschuler designed the building housing Sinai Congregation at 4600-4622 S. Dr. Martin Luther King, Jr. Drive in the Classical Revival style in 1912 [Map 3]. Kehilath Anshe Mayriv Synagogue, at 4953 S. Drexel Boulevard, was designed in the Classical Revival style by Henry L. Newhouse in 1923-24 [Map 8]. The Classical Revival style was also popular for school buildings. Hyde Park High School at 6220 S. Stony Island Avenue [Map 19] and Carter Harrison Technical High School at 2832-2850 W. 24th Boulevard [Map 45] are both stately buildings designed by Arthur F. Hussander in the Classical Revival style.

Colonial Revival/Georgian Revival

The Chicago Park Boulevard System
Historic District

Name of Property

Cook County, Illinois

County and State

The Colonial Revival style became popular after the 1876 Centennial Exposition in Philadelphia and became, to many, a national style. Colonial Revival architecture, with its Classical detailing, order and symmetry, offered an alternative to the picturesque Queen Anne style. Features of Colonial Revival architecture include rectangular form, symmetry, gable or hip roofs (frequently with dormers), double-hung windows with multi-pane glazing, shutters, bay windows, paneled doors topped by transoms, fanlights or pediments and front doors (sometimes) flanked by sidelights.

Georgian Revival architecture is a popular subtype of the Colonial Revival style. Georgian Revival buildings often share classical features with Colonial Revival structures but are typically red brick masonry and almost always have a front portico—either one or two stories. Roofs are usually hipped, and symmetrical; chimneys are often prominent. Georgian Revival buildings tend to be grand and fairly close to their Georgian precedents. The more stately examples have several classical elements including cornices with modillions and dentils. Balustrades, columns, and pilasters are also common and found their way into the style just after the Columbian Exposition.

Colonial Revival examples may be found at 1442-1450 E. 59th Street [Map 15], 1509 W. Garfield Boulevard [Map 28] and 3801 W. Madison Street [Map 55]. One handsome example of a Georgian Revival building is located at 1365-1375 E. 60th Street [Map 15], along the Midway Plaisance. Built in 1918 by Coolidge & Hodgdon as St. Paul's on the Midway Church, the building now houses the Sonia Shankman Orthogenic School. The red brick Chicago Orphan Asylum at 5114-5120 S. Dr. Martin Luther King, Jr. Drive (now the Chicago Baptist Institute) was designed by Shepley, Rutan & Coolidge in the Georgian Revival style [Map 4].

Beaux Arts

The Beaux Arts was an elaborate style favored for grand homes and public buildings including train stations, clubs and hotels. Stately Beaux Arts buildings were constructed in prosperous urban centers from the late nineteenth century through the 1920s. Although often adapted to large elegant buildings, the style percolated down to smaller townhouses and flats, and there are some, although not many, examples along the boulevard system. The Beaux Arts style takes its name from the *Ecole des Beaux Arts* in Paris, once the world's premier architectural school, where many of America's earliest important architects studied. Beaux Arts is a style based on Classical precedents, symmetry and order, yet embellished by lavish decorative detailing including swags, escutcheons, decorative brackets, canopies, paired columns, arched openings, pilasters and ornamental panels with floral or foliate carving. These lavish treatments were adopted on smaller buildings to express the significance of the building's architecture and its association with grander examples.

Among the examples of the Beaux-Arts style is a single-family residence at 4321 S. Dr. Martin Luther King, Jr. Drive, constructed in the 1910s from a design by architect Ernest A. Mayo [Map 2].

Tudor Revival

The Tudor Revival style was popular in America between approximately 1893 and 1940, although the great surge in popularity occurred in the 1910s and the 1920s, Tudor Revival architecture evoked an image of English country living, a way of life that came to symbolize a homeowner's elevated economic status and implied respectability. Tudor Revival houses of various types were constructed by builders but often designed by experienced architects.

Features of Tudor Revival style buildings include picturesque massing; steeply-pitched, front-facing gable roofs; tall narrow windows, often configured as groups of multi-pane casements; decorative (not

The Chicago Park Boulevard System
Historic District

Name of Property

Cook County, Illinois

County and State

structural) half-timbering; and doorways topped with Tudor (flat pointed) arches or flat arches with shoulder ends. Some entrances have a projecting vestibule covered with a gable or a steeply-pitched asymmetrical gable roof. Unlike the greystones along the boulevards, Tudor Revival residences have walls of brick, sometimes with stone or stucco trim.

Although some Tudor Revival buildings in the district are single-family houses, such as that at 4732 S. Dr. Martin Luther King, Jr. Drive [Map 3] or those designed by Frost & Granger in 1901 at 4801 and 4935 S. Drexel Boulevard [Map 7, 8], most are multi-family, including courtyard buildings and flats. Examples of Tudor Revival courtyard apartment buildings are found at 1524-34 E. 59th Street on the Midway Plaisance [Map 15] and at 1418 W. Garfield Boulevard [Map 28]. There is a heavy concentration of Tudor Revival courtyard buildings on the south perimeter of Jackson Park. These include an apartment located at 1801-1809 E. 67th Street that was designed by architect Z. Erol Smith in 1924 [Map 22]. A Tudor Revival 3-flat can be found at 511 E. Oakwood Boulevard [Map 5]. Additionally, there is a 6-flat designed by Henry L. Newhouse in 1905 located at 4310-4312 S. Dr. Martin Luther King, Jr. Drive [Map 2] and an 8-flat at 4314-4316 S. Dr. Martin Luther King, Jr. Drive by William H. Pruyn Jr. in 1913 [Map 2]. There are also industrial buildings, such as the factory located at 2001 W. Pershing Road [Map 39], that were inspired by Tudor architecture.

Chateausque

Compared to other examples of revival style architecture, the incidence of buildings influenced by stately French chateaux is comparatively rare. The style became somewhat popular in the late 19th century. Principal identifying features of Chateausque architecture include steeply pitched roofs, prominent cylindrical towers topped by conical roofs and stone facades. The majority of buildings constructed in this style are formal and imposing despite their generally picturesque massing.

Chateausque buildings in the district include the stately house designed in 1891 by Henry Ives Cobb at 4938 S. Drexel Boulevard (today multifamily) [Map 8], flats at 4724-4728 S. Dr. Martin Luther King, Jr. Drive designed by Henry L. Newhouse in 1903 [Map 3], and a two-flat located at 1306 S. Albany Avenue designed by W. Schneider in 1897 [Map 49].

Spanish Revival

The Spanish Revival style became popular after the Panama-California Exposition held in San Diego in 1915, reaching its peak of popularity during the 1920s. With buildings imitating elaborate Spanish prototypes, it received worldwide attention. Spanish architecture is most common in the southwestern states (especially California) and in Florida, areas that were settled by the Spanish and where Spanish Colonial building actually occurred. Yet Hollywood, and the romance of movies, influenced the development of Spanish Colonial architecture and the style was frequently adopted for movie houses and apartment buildings

Features of Spanish Revival architecture include yellow-cream brick wall surfaces, low-pitched red tile roofs, usually with narrow or no eaves, arches and twisted columns. Sometimes there is a suggestion of a bell tower.

One courtyard apartment building located at 214-222 S. Hamlin Boulevard [Map 54] was designed by Dubin & Eisenberg in 1925. There is a multiple unit building at 4619 S. Drexel Boulevard [Map 7]. The Midwest Athletic Club at 3800 W. Madison Street is also Spanish Revival. It stands twelve stories tall and was designed by Michaelsen & Rognstad in 1926 [Map 56]. This building is among those in the historic district previously listed on the National Register of Historic Places.

The Chicago Park Boulevard System
Historic District
Name of Property

Cook County, Illinois
County and State

Italian Renaissance Revival

Italian Renaissance Revival architecture was never as popular as Classical or Tudor Revival styles, but it was attractive to the designers of some stately houses. Beginning in the late-nineteenth century, many American architects and their clients visited Italy, giving them first-hand familiarity with Italian villas and palazzos.

Italian Renaissance Revival structures designed by these architects mimicked their Italian predecessors quite closely. This authenticity distinguishes Italian Renaissance Revival buildings from the Italianate buildings that preceded them. Italianate buildings were based on pattern book drawings by builders who had no first-hand visual experience with Italian buildings.

The typical Italian Renaissance Revival house has a low-pitched hipped or flat roof. The hipped roofs are covered in red or green ceramic tile; the flat-roofed type sometimes has a prominent cornice and roofline balustrade. The houses are often, but not always, symmetrical. Classical detailing, including columns and Palladian windows, is common. Trim is generally of stone. Some examples of Italian Renaissance Revival houses are long and low, others tall and stately. All of them are formal and quite elegant. Very often Italian Renaissance Revival buildings are architect-designed. Examples of this style include a 6-flat designed by C. Frank Jobson in 1910 at 5036-5038 S. Drexel Boulevard [Map 8] and an architect-designed single-family residence at 4805 S. Drexel Boulevard, designed by Horatio R. Wilson in 1910 [Map 7].

French Renaissance Revival

French Renaissance Revival is a style that is loosely based on French architecture of the sixteenth and seventeenth centuries. It was among the variety of styles that were popular in the first three decades of the twentieth century. Americans who had been abroad gained first-hand familiarity with French architecture. Others acquired knowledge from photographs of French houses that were published in periodicals and journals. Architects who had studied at the *Ecole des Beaux Arts* had considerable knowledge of the style.

Many examples of French Renaissance Revival architecture evolved from Gothic architecture and display Gothic arches and elaborated detailing. Roofs are often Mansard or hipped. Towers, through-the-roof dormers and classical elements are also characteristic. Examples of the style are located at 1216 S. Albany Avenue [Map 49], 3135 W. Douglas Boulevard [Map 49], a single-family residence designed by Zachary T. Davis in 1901 located at 726 W. Garfield Boulevard [Map 27], and a two-flat built in 1903 at 1653 W. Garfield Boulevard [Map 30]. There is a fine example of a French Renaissance Revival multi-use terra cotta building located at 2747-2753 W. North Avenue [Map 63], opposite the northeast corner of Humboldt Park. This building features a commercial space on the first floor and apartments on the upper floors.

Moorish Revival

Moorish Revival architecture is derived from the Islamic architecture of North Africa and parts of Spain and Portugal. Although it is associated with exotic, romantic places and frequently adopted for theaters, hotels and garden pavilions, it was also popular for synagogues. This is likely because Medieval Spain, where Moorish architecture was prevalent, enjoyed a tolerant climate and for a time had been a welcoming country to Jews. So the Moorish association was attractive for Jews seeking a style for their buildings.

The Jewish People's Institute (JPI) at 3500-3516 W. Douglas Boulevard incorporates Moorish arches and the style's colorful mosaics into the design of the building. The JPI was designed by Klaber & Grunsfeld.

The Chicago Park Boulevard System
Historic District

Name of Property

Cook County, Illinois

County and State

in 1926 [Map 50]. Additionally, the style was applied to a synagogue located at 3620-3624 W. Douglas Boulevard designed by J.W. Cohn & Co. in 1926 [Map 51]. There is also a Moorish Revival multi-unit apartment building located at 5001-5007 S. Dr. Martin Luther King, Jr. Drive [Map 4].

Arts and Crafts/Craftsman

The Arts and Crafts or Craftsman style, as it is sometimes called, developed as a reaction against the complicated massing and elaborate detailing of Victorian period styles (Italianate, Gothic Revival, Second Empire and Queen Anne) and as well as the formalism of Classical Revival architecture. The style grew out of the Arts and Crafts movement in England, which originated in the late-nineteenth century as a reaction to the negative effects of industrialization. It stressed simple designs, natural materials and fine craftsmanship. The style flourished into the 1920s. Arts and Crafts residences received extensive publicity. Publications such as the *Western Architect*, *The Architect*, *House Beautiful*, *Good Housekeeping*, *Architectural Record*, *Country Life in America* and *Ladies' Home Journal* familiarized the nation with the style. As a result, pattern books offering plans for Arts and Crafts/Craftsman homes flooded the market; some even offering pre-cut packages of lumber and detailing to be assembled by local builders.²⁹ Craftsman bungalows were very popular as were two- and three-story craftsman flats.

Craftsman style houses were uncomplicated, efficient, and neat, with straightforward profiles and clean lines. They were neither ornate nor cluttered; there was no attempt to reference historical styles, express social status, or ornate display. Using machine tools in the initial construction stages lowered labor costs, but finish work was often done by hand. It became a distinctly American style that was comparable in its approach, through the use of natural materials and geometric detailing, to the more artistically-developed Prairie Style architecture of Frank Lloyd Wright and his followers.

An important feature of the style relates to the expression of a building's construction. The Arts and Crafts/Craftsman house typically has exposed rafter ends and roof beams or triangular knee braces, set under gables. Almost all of the houses or flats have some type of bay or porch, either open or glazed. In flats, the porches are typically stacked. Windows are usually double-hung, often three over one or four over one.

The Craftsman buildings in the district are predominantly red or cream-colored brick with sparsely-applied stone trim adopted for window sills, string courses and lintels. Geometry dominates, both in terms of massing and detailing. Some buildings, like 3055 W. 19th Street [Map 47], have polygonal bays; some, like 3616-3618 W. Douglas Boulevard, have tiers of rectangular bays [Map 51].

Arts and Crafts features are typically found on four squares and bungalows. There are high style craftsman bungalows at 1735 W. Garfield Boulevard [Map 30] and 1908 W. Garfield Boulevard [Map 30] and at 5339 S. Racine Avenue [Map 29]. There is a characteristic 2-flat at 2435 S. California Avenue [Map 45] and one at 3550 W. Douglas Boulevard [Map 50].

Industrial buildings also employed the Craftsman style due to its basic simplicity and cost effectiveness as well as its association with fine workmanship. The Westinghouse factory building at 2211-2165 W. Pershing Road, designed in 1922 by Samuel Scott Joy [Map 39], is an excellent example of the style.

Sullivan-esque

Sullivan-esque architecture reflects the influence of architect Louis Sullivan (1856-1924). The style, which became popular in Chicago and other parts of the country between the 1890s and 1920, is characterized

²⁹ McAlester. p. 454.

The Chicago Park Boulevard System
Historic District

Name of Property

Cook County, Illinois

County and State

by wall surfaces displaying an intricate weaving of stylized foliate and geometric forms executed in terra cotta or plaster. The patterns are typically symmetrical, sometimes set in panels. Sullivan's ornamentation bears no resemblance to historical precedent. Sullivan typically applied this kind of ornamentation to his designs for steel frame commercial buildings. An example of Sullivanesque architecture is 1146 S. Independence Boulevard [Map 52].

Prairie School/Prairie Style

The Prairie School of architecture or Prairie Style, as it is sometimes called, developed in the Midwest and is considered a uniquely American style of architecture. Although influenced strongly by the Arts and Crafts movement, the style was developed by Frank Lloyd Wright and was practiced by many of his followers, hence the name "Prairie School." It was popular from 1890 to around 1915, although some practitioners designed Prairie School buildings into the 1930s. The style is primarily residential, although it was also employed in the design of other types of buildings that are generally small scale.

Prairie School buildings are simple and express the horizontality of the Midwest's prairie setting. Most Prairie Style residences stand two stories, have low pitched (usually hipped) or flat roofs, wide cornices, and details that emphasize the horizontal. Detailing includes narrow Roman brick, horizontal banding, ribbons of windows (usually casements), and projecting wings. There is little, if any, applied ornament, except that windows frequently contain leaded or stained glass in geometric patterns. Geometry, not historicism, governs the design.

Sometimes Prairie detailing is grafted onto building types like the American four square and the bungalow. While both the Prairie Style house and the Arts and Crafts house are simple and incorporate natural materials, Prairie houses are usually larger, more sophisticated in their designs, and often architect-designed; builders, however, also adopted the style.

There are a handful of Prairie style buildings in the district. Two are flats; a 6-flat at 138-140 S. Hamlin Avenue [Map 55] and a 2-flat at 1643 N. Humboldt Boulevard in the already-listed Logan Square Boulevards Historic District [Map 63]; one is a single-family house, at 1122-1124 W. Garfield Boulevard [Map 28]; and one is a pool house designed in 1914 by William Carbys Zimmerman, located at 3041 W. Augusta Boulevard [Map 61]. There is also a Prairie Style apartment building at 755-757 S. Independence Boulevard [Map 53]. In addition, the Rath House, at 2703 W. Logan Boulevard [Map 67], in the *Logan Square Boulevards Historic District*, is included by reference in this nomination.

Art Deco

Art Deco is an elegant style that takes its name from the world's fair held in Paris in 1925, known as *Exposition Internationale des Arts Decoratifs et Industriels Modernes*. The style was popular during the late 1920s and 1930s. The 1925 Paris exposition introduced forms to the world that, when taken collectively, characterized a whole new view of design.

Art Deco, characterized by linear, hard-edged, angular geometric shapes, was often embellished with stylized decoration, generally in low relief. Ornament was sometimes executed in the same material as the building, frequently cut stone, or it was applied in various metals, tile or glazed brick. Often round or polygonal windows were introduced. Metal casements are typical. Geometry dominates, especially in a building's decorative trim.

The Art Deco style is not particularly prevalent in *The Chicago Park Boulevards System Historic District* because most of the building construction occurred before this style became popular. However, there are distinguished examples of Art Deco design elements found in the railroad viaducts, street overpasses

The Chicago Park Boulevard System
Historic District

Name of Property

Cook County, Illinois

County and State

and bridge lampposts where S. Western Boulevard crosses the Sanitary & Ship Canal.

Examples include two courtyard apartment buildings located at 901-909 and 911-923 S. Independence Boulevard, both designed by A.I. Lurya in 1928 [Map 52]. There is a multi-use building at 5501 S. Prairie Avenue [Map 24]. The Sprague Warner factory building at 461-505 N. Sacramento Boulevard is a stunning example of the style, one that features a stone tower at the intersection of W. Franklin Boulevard and S. Sacramento Boulevard [Map 59]. The complex was designed by A. Epstein in 1941. The same architect designed an Art Deco factory building in the Central Manufacturing District at 2151-2159 W. Pershing Road in 1936 [Map 39].

Moderne

The Moderne style developed in the late 1930s and is much like the simple, geometric Art Deco architecture that preceded it—with one major difference: it is characterized by streamlining. A fascination with speed influenced all aspects of design. Even static objects, including buildings, adopted smooth rounded forms, parallel horizontal stripes—dynamic elements that expressed the efficiency and speed of automobile, train and airplane travel. Round windows and glass blocks were used.

Hollywood popularized the Moderne style by showcasing the association between streamlined architecture and luxury liners and glamorous movie theater interiors and fancy hotels. The Moderne style was particularly adaptable to small commercial buildings, shops and factories as well as buildings associated with travel, such as gas stations and bus terminals. Chicago's 1933-34 Century of Progress Exhibition offered designers the opportunity to put new materials, construction techniques and forward-looking designs before the public, and many embraced it. World War II and its resulting devastation subsequently ended the country's romance with speed.

Examples can be found at 3001-3017 W. Franklin Boulevard [Map 59], 4043-47, and 2015 S. Marshall Boulevard [Map 46]. Streamlined Moderne features are integrated into the office section of the Sprague Warner factory building at 461-605 N. Sacramento Boulevard [Map 59].

No Style or N/A

When a building has no features that clearly reflect a particular architectural style, it can usually only be described as "No Style." There are a few dozen such buildings in the historic district. They date from 1890 through the 1930s. Some of them are architect-designed; most are not. They tend to be very simple. Some No Style buildings conform to the typical size and materials along the parks and boulevards but have had non-historic alterations made. These changes include the removal of identifying ornamental features, the replacement of front porches or the application of siding, which may cover identifying features of a style. If these non-historic additions were removed, perhaps a style could be identified. Because the materials, massing, original openings and roof shapes have been maintained, these No Style buildings are considered Contributing to the significance of the district.

An example of a No Style building may be found at 5231 S. Racine Avenue, a bungalow clad in siding [Map 29]. Another example is a simple stripped down two-flat at 3406 W. Franklin Boulevard [Map 58]. There is a similar simple commercial building at 548 N. Sacramento Boulevard [Map 59] that is also No Style. The six-story building located at 700 E. Oakwood Boulevard, originally known as the Abraham Lincoln Center, was designed by Frank Lloyd Wright and Dwight H. Perkins and constructed between 1898 and 1903 [Map 5]. The building is described as No Style not because of alterations but because it breaks from established architectural precedent, creating a very simple building that cannot be categorized stylistically.

The Chicago Park Boulevard System
Historic District
Name of Property

Cook County, Illinois
County and State

Vernacular Building Types

Vernacular residential architecture refers to buildings that are not high style and have little to define them stylistically. Instead, they are described by form (upright and wing houses, for example), roof shape (houses with gambrel- or gable-front roofs), placement of rooms, or building materials (like many cottages). Although some vernacular buildings cannot easily be categorized, other building types, including four squares and bungalows (subtypes of single family houses), were built in large numbers and are easily described by common characteristics. These are typically identified with particular time periods. Four squares were popular between 1900 and 1930. Bungalows were built roughly between 1900 and the mid-1920s. Ranch houses were generally built from the 1940s through the 1960s. Duplexes, townhouses, flats, and apartment buildings are categorized by function. Vernacular houses were most often built without the assistance of a trained architect. They may have been put up by a builder, a carpenter or by the homeowner.

After the 1880s, mass-produced, standardized building materials became more widely available.³⁰ By the turn-of-the-century, four squares and bungalows were mass-produced and widely advertised in periodicals and catalogues featuring pre-cut houses. They were more likely to be built by a local contractors or carpenters than by the owner. Some four squares and bungalows were architect-designed and contained ornamental features identified with architectural styles such as Craftsman or Colonial Revival.³¹ The more high style a vernacular building is, the more likely it was designed by an architect.

There are a relatively small number of bungalows in *The Chicago Park Boulevard System Historic District*, but a large number of greystones of all sizes. Greystones have an architectural style applied to their façade with the greystone type assigned because of material usage—a smooth or rough-finished Bedford limestone.

Most of the vernacular residential buildings are located near the industrial areas along the boulevards. It is here where bungalows and four squares, as well as gable front and gambrel front houses and small cottages tend to be located. Several of these residences are located at the west end of the north side of W. Garfield Boulevard, near the industries on S. Western Boulevard. They are located at 2106, 2112, 2122, 2124, 2128, 2134, 2141 and 2142 W. Garfield Boulevard [Map 31]. Of these, both 2134 and 2141 W. Garfield Boulevard are gable front, while the remaining addresses are gambrel front.

Residential Vernacular Building Types

The Cottage

Some of the earliest modest single-family houses in Chicago were cottages, and there are several sprinkled throughout *The Chicago Park Boulevards System Historic District*. They are sometimes referred to as “workers’ cottages.” The oldest ones in the District date from the 1870s and are brick, constructed as a reaction to the destruction of the city’s frame building stock by the 1871 Fire.

For survey purposes, those without any characteristic stylistic elements were classified as “cottages.” A number of them were built before the city’s streets were raised to accommodate sewers; as a consequence they stand two stories tall but have one story beneath ground level. The cottages located at 1241 (Map 49) and 2419 S. California Boulevard [Map 45] exhibit the gable-front cottage massing and

³⁰ Alice Edwards Novak and Karen Lang Kummer. “The Architectural/Historic Resources of Quincy’s Northeast Neighborhood, Survey Report, Phase Two.”

³¹ A considerable amount of this discussion on defining vernacular architecture is drawn from the draft of “National Register Bulletin: Surveying and Evaluating Vernacular Architecture” prepared by the Midwest Vernacular Architecture Committee, Edited by Barbara A. Wyatt, Madison, Wisconsin, April 1987.

The Chicago Park Boulevard System
Historic District

Name of Property

Cook County, Illinois

County and State

are brick, the typical primary material.

The Four Square

Although the four square is a house type, it is frequently associated with a particular style of architecture because of its detailing. Four squares may be very simple or they may have decorative detail associated with Craftsman, Prairie, Classical or Colonial Revival architecture.

The standard four square is balanced and symmetrical, stands two stories and has a large attic, sometimes finished. Large dormers that commonly extend from each side of the home's hipped roof make the attic livable. A porch is an important hallmark of the four square, but it does not resemble a Victorian verandah. It is rectangular, lacks decorative detailing, and extends across the front of the house. Often the porch on a four square has a solid wall rather than a balustrade enclosing its lower half. If there are posts and balusters they tend to be square rather than turned. Sometimes, however, a bay or turret breaks the box, linking the house stylistically to the Queen Anne style. Colonial Revival four squares have Classical detailing, including Palladian windows. Craftsman and Prairie Style four squares are recognizable by their horizontal banding, broad eaves and stucco walls.

Preference for the square shape can also be seen as a matter of economy. (The cube yields the most interior space for the money spent on foundation, framing and roof.) Although the foursquare was built in rural areas as well as in cities and suburbs, it was well suited to small lots, prefabricated parts, and the growing housing needs of middle class families. Variants on American four squares appeared in virtually every pattern book, including both the Sears and Radford catalogues, published between 1900 and 1925. Different models offered options in window styles, porch parts, siding, and interior elements.³²

There are a small number of four squares in *The Chicago Park Boulevards System Historic District*, all contributing, with a concentration at the west end of Garfield Boulevard. Simple examples of four squares, may be found at 1102 [Map 28], 1106 [Map 28], and 2311 W. Garfield Boulevard [Map 31], as well as 2442 W. 54th Street [Map 32], all of which feature Craftsman detailing. There is a four square with Classical Revival detailing located at 2315 W. Garfield Boulevard [Map 31]. The four squares at 432 and 434 N. Central Park Boulevard [Map 58] have no decorative detailing and are defined as No Style.

The Bungalow

The bungalow, as we have come to know it, refers to relatively modest 1- or 1 ½-story houses. The term "bungalow" actually is derived from a kind of travelers' shelter that was popular in eighteenth century British-ruled India. Located along India's roads, these "bungalows" were low-roofed cottages built of unbaked brick, surrounded by a wide porch or verandah. Carried to England, the word was first used to describe small resort cottages and symbolized a "Bohemian" life style.

By the first decade of the twentieth century the term bungalow began to replace the word "cottage" to define a small, single-story (or at most 1 ½-story) American dwelling. Because costs of labor, construction, and heating systems were soaring, the middle class homeowner sought to build a house that was economical and efficient. Social historian Gwendolyn Wright notes, "The ideal middle class dwelling underwent a major transformation: from an exuberant, highly personalized display of irregular shapes, picturesque contrasts, and varieties of ornament, supposedly symbolizing the uniqueness of the family, to a restrained and simple dwelling."³³

³² "National Register Bulletin: Surveying and Evaluating Vernacular Architecture" prepared by the Midwest Vernacular Architecture Committee, Edited by Barbara Wyatt, Madison, Wisconsin, April 1987, p. 29.

³³ This background material is largely taken from Jakle, pp. 170-173; he quotes Gwendolyn Wright, *Moralism and the Model Home: Domestic Architecture and Cultural Conflict in Chicago, 1873-1913*, Chicago: The University of Chicago Press, 1980, p. 3.

The Chicago Park Boulevard System
Historic District

Name of Property

Cook County, Illinois

County and State

The typical bungalow is a 1- or 1 ½-story structure with a low profile and a horizontal orientation and is usually built on a raised basement. It has a broad (frequently tiled) roof with a low pitch, wide projecting eaves that often are supported by exposed brackets, a large front porch or projecting front bay, a prominent chimney, and many windows. Dormers are common. Unlike the four square, which was meant to be contained, the bungalow blended indoor and outdoor spaces as much as possible through the use of natural materials like clapboards, split shakes, or brick. Bungalows often embodied many features associated with the Craftsman style; the differences relate primarily to size. They were particularly popular in the 1910s and 1920s.

One example may be found at 1720 W. Garfield Boulevard [Map 30]. There are many more in the 2100 and 2200 blocks of W. Garfield Boulevard [Map 31]. Bungalows can also be found at 2250 W. 37th Street [Map 39] and at 2425 S. California Boulevard [Map 45].

Indigenous Chicago Residential Building Types

The Chicago Bungalow

The Chicago bungalow is a specific local building type commonly found in large numbers in a crescent shaped area between the industrial neighborhoods and Chicago's suburbs.³⁴ This crescent is commonly referred to as the "bungalow belt." Some were constructed along Chicago's boulevards and parks. Two-flats and three-flats, which resemble tall bungalows, were especially popular.

Typical Chicago bungalows are built of solid brick construction, rest on a lot that is 25' to 37' wide and 125' deep, are surrounded by landscaping and have a garage at the rear of the lot. They are set back 10' to 25' from the street and often use common brick on the side and rear elevations. Chicago bungalows are rectangular and stand 1-½ stories with dormer windows. The entrance is generally off-center, set under a small open porch. Next to the entrance is a rectangular or polygonal bay filled with windows, an extension of the living room. The windows in the more elaborate examples contain stained glass. Other textures and additional color are provided by patterned face brick. Limestone inserts and banding are used for trim. Often there are window boxes and trellises.

The design of Chicago bungalows and the flats resembling tall bungalows were influenced by the simple, clean lines of the Arts and Crafts movement. This simplicity is also found on the interior, which generally consists of six rooms—a living room, dining room, bath, two bedrooms and a kitchen, with an unfinished basement and an attic. Bungalows could be ordered through periodicals such as the *American Builder* magazine or through organizations like The American Face Brick Association.³⁵ Often more elaborate Chicago bungalows can be found on street corners. Chicago bungalows were popular in the 1910s and 1920s.

There are two large, handsome Chicago bungalows located at 1700 and 1735 W. Garfield Boulevard [Map 30] in *The Chicago Park Boulevard System Historic District*. Smaller, more typical, examples are located around Gage Park, towards the west end of W. Garfield Boulevard, between the 1700 and the 2200 blocks, near the factories on S. Western Boulevard. Examples of these Chicago bungalows include 5339 S. Racine Avenue [Map 29] and 2130 W. Garfield Boulevard [Map 31].

³⁴ *The Chicago Bungalow*. The Chicago Architecture Foundation. Edited by Dominick A. Pacyga & Charles Shanabruch. Chicago: Arcadia Publishing, 2001, p. 8.

³⁵ *Ibid*, page 42, 50.

The Chicago Park Boulevard System
Historic District
Name of Property

Cook County, Illinois
County and State

The Greystone

The greatest number of any one type of building along the boulevard system is the greystone, a type seemingly unique to the city of Chicago. Chicago greystones are buildings sheathed in grey limestone. They are found in a variety of building types and sizes. Greystones are found in a variety of residential building types, including single family (one-flats), two- and three-flats, six-flats, eight-flats and large apartment buildings. Sometimes the greystone is free-standing; sometimes it is a party-wall residence. There are often several in a row. Typically limestone was reserved for the front facades only; side and rear elevations were either face brick or common brick.

Greystones were generally constructed between 1890 and 1920 and reflect the styles most popular during the last decade of the nineteenth century and the first two decades of the twentieth century. There are many Queen Anne, Romanesque Revival, Renaissance Revival and Classical Revival greystones as well as examples of the type that combine styles. One style generally dominates each building.

Although greystones are found throughout Chicago, large numbers may be found in the neighborhoods of Logan Square, North Lawndale, West Garfield Park, Lakeview, Englewood and Washington Park. At the time the greystones were built, these were middle class neighborhoods. Because limestone was relatively more expensive than brick and probably the most expensive building material of the time, it was one that only middle, upper-middle or upper-class families could afford.³⁶

The most desirable sections of the various community areas, because of their attractive park-like setting, were along the boulevards. Brent D. Ryan, in his essay on "What is a Chicago Greystone," in Roberta Feldman's book on greystones, notes that "Chicago's Greystone Era neighborhoods ring the city in a coherent geographical pattern along the paths of the city's boulevard system....These boulevards can be thought of as the core of Chicago's 'Greystone Belt'."³⁷ Greystones were built on the most prestigious streets, those with the highest visibility, the most amenities and the easiest accessibility—i.e. the residential boulevards.

Greystones are located throughout the park and boulevard system. There is a particularly dense concentration along S. Dr. Martin Luther King, Jr. Drive. Some are architect-designed. Architects who built greystones include Andrew Sandegren, Charles M. Palmer, Henry L. Newhouse, John Ahlschlager, Edbrooke & Burnham and Horatio Wilson of Wilson, Marbel & Lamsen.

The most popular style for greystones was Classical Revival. Single family residences in the Classical Revival style can be seen at 4941, 4943, and 4949 S. Dr. Martin Luther King, Jr. Drive, designed by Peabody & Bealey and built in 1901 [Map 4]. Peabody & Bealey also designed two Gothic Revival residences in 1901 at 4947 and at 4953 S. Dr. Martin Luther King, Jr. Drive [Map 4].

The second most popular style for greystones was Richardsonian Romanesque. Examples of this style can be found at 3961, 3963 and 3965 S. Drexel Boulevard [Map 6]. These three-flats were designed by the team of Edbrook & Burnham in 1887. There is an Italianate greystone was built at 3551 S. Dr. Martin Luther King, Jr. Drive [Map 1]. There are also historical revival greystone two-flats and three-flats. A Tudor Revival two flat can be found at 3341 W. Douglas Boulevard (1907) [Map 50]. There are many fine greystones located in the already-listed *Logan Square Boulevards Historic District*. Examples include those at 2050 N. Humboldt Boulevard [Map 64], 2228-2230 and 2337 N. Kedzie Boulevard [Map 65], and 2801-2803 [Map 67] and 3024 W. Logan Boulevard [Map 66].

³⁶ Roberta M. Feldman and Jim Wheaton, Editors. *The Chicago Greystone in Historic North Lawndale*. Chicago: City Design Center in the College of Architecture and the Arts at the University of Illinois at Chicago, 2006, p. 86.

³⁷ *Ibid.*

The Chicago Park Boulevard System
Historic District
Name of Property

Cook County, Illinois
County and State

Multifamily Building Types

Flats

There are numerous multiple-family dwellings along the parks and boulevards. These buildings sometimes have multiple addresses. They range in size from 2- and 3-flats to 6- and 8-flats to buildings taller than three stories. They typically feature replicated floor plans for each story. Often the 2-, 3-, 6- and 8-flat buildings were constructed on raised basements to accommodate ground floor apartment units. Main entrances are up a half-story and there is sometimes an entrance under the staircase. Multiple-family buildings in *The Chicago Park Boulevard System Historic District* were first constructed in the 1890s. These buildings have rounded front bays and are a variation on the Queen Anne house, but simplified. Examples include “The Carolyn” and “The Pearl,” located at 3830-3832 and 3836-3838 S. Dr. Martin Luther King, Jr. Drive [Map 1]. Some 2-flats have two entrance doors; some are buildings with units accessed through an interior hall and have a single entrance.

There are many rows of greystone flat buildings lining the park boulevard system. These were constructed from the late 1880s through the 1910s. There are also large concentrations of red brick flat buildings, with stacked, glazed front porches and stone trim. These are mainly Craftsman style buildings, sometimes described as tall bungalows. Many may be found on S. Dr. Martin Luther King, Jr. Drive and along W. Garfield Boulevard. There are also apartment buildings that have unusual detailing and were designed in a variety of styles. The already-listed Belmonte Flats, designed by Patton & Fisher in 1893 at 4257-59 S. Dr. Martin Luther King, Jr. Drive [Map 2] resembles many apartment hotels that were constructed for the 1893 World’s Columbian Exposition.

Numerous examples of multifamily buildings, executed in a variety of styles, may be found in *The Chicago Park Boulevard System Historic District*. They include the following: Gothic Revival: 2231 E. 67th Street/6700 Crandon (designed by Henry K. Holsman, built 1926) [Map 23] and 3650-3654 W. Douglas Boulevard [Map 51]; Craftsman: 1935 W. Garfield Boulevard (built in 1915) [Map 30] and 4313-15 S. Dr. Martin Luther King, Jr. Drive [Map 2]; Classical Revival: 4700-4712 S. Drexel [Map 7]; Tudor Revival: 2536 S. California Avenue [Map 45] and 1118 W. Garfield Boulevard [Map 28], and Spanish Revival: 1934-1936 W. Garfield Boulevard (designed by E.J. Males, built in 1926) [Map 30] and 4625-4637 S. Drexel Boulevard [Map 7].

Courtyard Buildings

Courtyard buildings are residential in use and frequently have multiple addresses. They are typically “U”-shaped, surrounding a grassy interior courtyard. They are brick, with face brick on the elevations visible from the public way. Trim is either stone or terra cotta. It may be lavish or spartan and may reference Tudor, Classical or Craftsman styles. Entrances are located on the interior court, with each entrance accessing a block of six apartment units.

Courtyard apartment buildings were popular during the 1910s and 1920s and sometimes replaced large single-family homes with accompanying coach houses. This is the case in some sections of S. Drexel Boulevard and S. Dr. Martin Luther King, Jr. Drive. Examples of the courtyard type are located at 1801-1809 E. 67th Street (Tudor Revival; designed by Z. Erol Smith and built in 1924) [Map 22], 4901 S. Drexel Boulevard (Spanish Revival; built in 1926) [Map 8], 3410-3418 W. Douglas Boulevard (Classical Revival) [Map 50], and 911-923 S. Independence Boulevard (Art Deco) [Map 52].

Secondary Structures

When *The Chicago Park Boulevard System Historic District* was surveyed, the surveyors drove down alleys in back of the buildings to ensure that all secondary structures associated with the buildings facing

The Chicago Park Boulevard System
Historic District

Name of Property

Cook County, Illinois

County and State

the parks, boulevards and squares were included. They were categorized according to building type as coach houses, garages, flats or barns. They were also rated by observation as contributing or non-contributing based on their integrity or date of construction relative to the period of significance.

Some coach houses, like the one in back of the Martin Ryerson House at 4851 S. Drexel Boulevard, were two stories in height and were designed to match the style of the house [Map 7]. Other secondary rear buildings are simple common brick buildings that have living quarters above garages. There are many of these along the alleys behind S. Dr. Martin Luther King, Jr. Drive. Garages are generally simple brick or wood structures and are one story in height. There are also two- to three-story brick structures located along alleys that are flats.

INTEGRITY OF THE ARCHITECTURAL STREETScape AND BOUNDARY RATIONALE FOR THE HISTORIC DISTRICT

The integrity of the architectural streetscape of *The Chicago Park Boulevard System Historic District* as a whole is very good. There are some areas with dense concentrations of historic buildings, while other portions of the district have moderate demolition of historic structures. A small number of portions of the parks and boulevard system have more substantial demolition.

The Chicago park boulevard system was intended from the beginning to spur high-quality architectural development, and the buildings associated with this development can be seen throughout the park boulevard system. The boulevards, squares and parks associated with the system provided physical and visual focuses for neighborhoods as they developed. Buildings facing the system are included within the district if they are from the period of significance and have integrity.

More specifically, dense concentrations of historic buildings facing the park boulevard system remain along most of the streets lining the system's parks and squares and many sections of boulevards, including S. Dr. Martin Luther King, Jr. Drive [Maps 1-4] and S. Drexel Boulevard [Maps 6,7,8], all of E. Oakwood Boulevard [Map 5] and W. 24th Boulevard, the north end of S. California Boulevard [Map 45], all of S. Marshall Boulevard [Maps 46,47], sections of W. Douglas Boulevard [Maps 49-51], and sections of N. Sacramento Boulevard [Maps 60-61]. It is also the case along the already-listed Logan Boulevard, Kedzie Boulevard and Humboldt Boulevard [Maps 65-67].

The areas where moderate demolition of buildings facing parks, squares or boulevards has occurred include sections between S. Spalding and S. Homan Avenues along Douglas Boulevard [Map 50] and between S. May and S. Carpenter Streets along W. Garfield Boulevard [Map 28] as well as between W. 52nd Street and W. 53rd Street along S. Loomis Boulevard, facing Sherman Park [Map 29].

Several areas with greater demolitions within the District that contain small groupings or single buildings are included largely where the buildings are particularly architecturally noteworthy. An example of single residential building included on a block is 1146 S. Independence Boulevard [Map 52]. Provident St. Mel School at 115-119 S. Central Park Boulevard is the only building on its block, facing Garfield Park [Map 55]. Fine examples of a small grouping of buildings are found at 725, 747-49 E. Oakwood Boulevard [Map 5] and at 4711 and 4719 S. Drexel Boulevard [Map 8]. A third example of a small grouping of noteworthy buildings is found at 1135 and 1145 S. Independence Boulevard [Map 52].

Further discussion of where there are block fronts not included in the historic district, most often due to demolition of historic buildings and/or construction outside the period of significance, can be found in the sections on individual boulevards, parks and squares found in Section 8, "Architecture lining the Parks, Boulevards and Squares, 1869-1942."

There are other considerations concerning what buildings are included in the historic district and what are

The Chicago Park Boulevard System
Historic District

Name of Property

Cook County, Illinois

County and State

not. Generally, the historic commercial and industrial buildings and some of the institutional and multi-family buildings directly border the sidewalk, while the residences have a shallow front yard. However, in some areas, the sides of buildings face the boulevards, squares and parks. These buildings are within the district boundaries because they typically fall within the period of significance and their proximity to the sidewalks continues the sense of a street wall. Examples include the bungalows and apartment buildings facing the side streets between S. Leavitt Street and S. Damen Avenue on the north side of McKinley Park, along W. 37th Street, [Map 39] and the houses facing the side streets bordering the south edge of Gage Park at 56th Street [Map 32].

Where buildings are oriented toward the side streets, but are built after the period of significance and set back from the sidewalk behind side yards, they are typically omitted from *The Chicago Park Boulevard System Historic District*. Such generous setbacks do not form a frame for the green space they face. This is the case on the south side of E. 67th Street between the east side of S. Jeffery Boulevard and S. Constance Avenue, where the new construction consists of two gas stations and houses and flats that have wide side yards facing Jackson Park [Map 22]. The area adjacent to E. 67th Street developed through the 1940s and 1950s.³⁸

Where there are large expanses of vacant land lining the boulevards in the district, they are left out. This is rarely true around the squares and parks. Often these expanses, found along some of the boulevards, reflect demolition. For example, between E. 37th Street and East 39th Street on the east side of S. Dr. Martin Luther King, Jr. Drive, public housing was torn down in the recent past [Map 1]. Another example is found on E. and W. Garfield Boulevard on either side of the Interstate 94/Dan Ryan Expressway, from Washington Park to Wallace Street [Maps 26, 27], where there are pockets of historic buildings. These pockets are kept within the district, while the vacant land between them has all been omitted since it doesn't reflect the historic character of the district. There are also smaller pockets of vacant land. For instance, at the southeast corner of S. Kedzie Avenue and W. Douglas Boulevard, three of the corners are vacant [Map 50]. Today they are abandoned parcels, not parking lots but sometimes just used to park cars. These smaller pockets also don't reflect the historic streetscape. For the system as a whole, however, the architectural development is clearly apparent.

Vacant corner lots are left in the historic district if they are part of an expanse of historic buildings. This is the case, for example, on the south side of W. Garfield Boulevard between S. Halsted Street and S. Lowe Avenue [Map 27]. Corner lots are almost always taken out of the district when they have been redeveloped with incompatible new construction. Gas stations, fast food restaurants and strip malls that were built after the District's period of significance and are not part of the historic character of *The Chicago Park Boulevard System Historic District* were omitted. An example would be the two gas stations on the east and west sides of S. Jeffrey Avenue facing Jackson Park [Map 23]. Other new construction was deliberately left out of the district if it was not compatible with historic development patterns in terms of massing, height, siting, materials and the amount of surrounding open space. One example is a high rise apartment building set well back from the street on the northwest corner of E. 47th Street and S. Drexel Boulevard [Map 7].

The boundary of *The Chicago Park Boulevard System Historic District* contains the buildings that reflect the historic development of the system during the period of significance. Most are contributing. Those buildings that are non-contributing tend to be new construction, built after 1942, with a smaller number having non-historic remodeling or that have deteriorated so much that they now lack integrity. These tend to be interspersed with the historic buildings that are included in the district.

³⁸ *Chicago Historic Resources Survey: an Inventory of Architecturally and Historically Significant Structures*, Chicago: Chicago Department of Planning and Development, Commission on Chicago Landmarks, 1996. pp. 327-333.

The Chicago Park Boulevard System
Historic District

Cook County, Illinois

Name of Property

County and State

8. Statement of Significance

Applicable National Register Criteria

(Mark "x" in one or more boxes for the criteria qualifying the property for National Register listing.)

- A Property is associated with events that have made a significant contribution to the broad patterns of our history.
- B Property is associated with the lives of persons significant in our past.
- C Property embodies the distinctive characteristics of a type, period, or method of construction or represents the work of a master, or possesses high artistic values, or represents a significant and distinguishable entity whose components lack individual distinction.
- D Property has yielded, or is likely to yield, information important in prehistory or history.

Criteria Considerations

(Mark "x" in all the boxes that apply.)

Property is:

- A Owned by a religious institution or used for religious purposes.
- B removed from its original location.
- C a birthplace or grave.
- D a cemetery.
- E a reconstructed building, object, or structure.
- F a commemorative property.
- G less than 50 years old or achieving significance within the past 50 years.

Areas of Significance

(Enter categories from instructions.)

Community Planning and Development

Landscape Architecture

Architecture

Period of Significance

1869-1942

Significant Dates

N/A

Significant Person

(Complete only if Criterion B is marked above.)

N/A

Cultural Affiliation (if applicable)

N/A

Architect/Builder

Jenney, William Le Baron; Olmsted & Vaux;
Jensen, Jens; Cleveland, H.M.S.; Dubuis,
Oscar, et al.

The Chicago Park Boulevard System
Historic District
Name of Property

Cook County, Illinois
County and State

Statement of Significance Summary Paragraph (Provide a summary paragraph that includes level of significance, applicable criteria, justification for the period of significance, and any applicable criteria considerations).

Summary Paragraph

The period of significance for *The Chicago Park Boulevard System Historic District* begins in 1869, which is the year state legislation was passed establishing Chicago's park and boulevard system. Construction along the system began within two years. The period extends from 1869 to 1942, when America's entrance into World War II curtailed Federal funding, and substantial improvements to the system ended. The Federal funding that had been used to rehabilitate and upgrade Chicago's parks, squares and boulevards ran out, and little construction followed. Most of the buildings in the district were built during this same time period, 1869-1942, with the great majority of those constructed along the system completed in the last decade of the 19th century and in the first two decades of the 20th century. The buildings located along the system represent in microcosm types and styles of buildings that were constructed in Chicago during the period of significance.

The 26-mile-long *Chicago Park Boulevard System Historic District* is nominated under Criterion A and Criterion C for listing on the National Register. It is nationally significant under Criterion A for Community Planning and Development as the first comprehensive system of greenways for a major city in the United States. It was created in response to the belief that it would not only foster healthful, accessible and livable neighborhoods, but would also spur residential real estate development in what was then the outskirts of the city. Because of Chicago's prominence, the design of the system was seminal in the creation of park and boulevard systems in cities nationwide. Designed by several of the country's most noteworthy early landscape practitioners, who created a large connected system of artistically-designed parks, boulevards and squares on a scale unlike any other landscape endeavor in Chicago, it is therefore locally significant under Criterion C for Landscape Architecture.

It is also locally significant under Criterion C for Architecture, representing in microcosm the stylistic development of numerous building types constructed in Chicago during the period of significance. Higher caliber real estate development was a goal of the system's early promoters, and it is noteworthy that in many cases the buildings are of a more distinguished quality of design than those built farther from the boulevard system. Although landscape and hardscape treatments have changed over time, the integrity of the configuration of the boulevard system is high, with the location and landscape character of the roadways, parks and squares generally intact. Some of the buildings lining the system have suffered deterioration but little in the way of insensitive remodeling. Where there are dense concentrations of buildings, the integrity is generally excellent. Despite the demolition that has occurred in some areas with urban renewal and neglect, there is sufficient architectural integrity throughout the boulevard system that defined and continues to define the edges of the system's parks, boulevards and squares.

Narrative Statement of Significance (Provide at least **one** paragraph for each area of significance.)

The Chicago Park Boulevard System Historic District, enabled by legislation passed in 1869, is significant under two National Register criteria and three areas of significance.

CRITERION A – Community Planning and Development

The Chicago Park Boulevard System Historic District is nationally significant under Criterion A for Community Planning and Development for being early and influential. The system was designed and executed by some of the nation's greatest luminaries in the field of landscape architecture. Among them were Frederick Law Olmsted, William Le Baron Jenney, Horace William Shaler Cleveland and Jens Jensen. Not only was the Chicago park and boulevard system associated with important early landscape architects, it was the first major comprehensive system in the country. Because of Chicago's prominence, the design of the system was

The Chicago Park Boulevard System
Historic District
Name of Property

Cook County, Illinois
County and State

influenced in the creation of park and boulevard systems in cities nation-wide.

Ted Turak, the author of a biography of William LeBaron Jenney, early designer of Chicago's West Park System, stated that the city's park proponents:

Intended to give Chicago what no American city yet had—a planned park system integrated into the urban fabric. Even Olmsted's great Central Park in New York remained aesthetically apart. It was inserted into the grid pattern of streets and stands in splendid rectangular isolation to its environment ... Chicago's planners, on the other hand, saw parks in series forming a green belt around the city.³⁹

The ambitious 26-mile system making up *The Chicago Park Boulevard System Historic District* was created in response to the belief that it would not only help create healthful, accessible and livable neighborhoods, but would also spur residential real estate development in what was then the outskirts of the city. As anticipated, the park and boulevard system attracted real estate development and in the process created one of the city's most recognizable and lasting urban features.

For the first time in Chicago, urban growth was thoughtfully planned and executed on a city-wide scale. The park and boulevard system not only provided a structure for orderly real estate development, it also provided an amenity that elevated the sophistication of the city by enriching both its visible character and its quality of life.

CRITERION C

Landscape Architecture

The Chicago Park Boulevard System Historic District is locally significant under Landscape Architecture because the size and configuration of the system's greenscape expresses a comprehensive artistic quality unlike any designed landscape in the city. Completed over a period of time, it is associated with the productive careers of significant figures in American landscape architecture, including Frederick Law Olmsted, William Le Baron Jenney, Jens Jensen, Horace W. S. Cleveland, and Oscar F. Dubuis. Chicago's system is noteworthy because of design elements characteristic of the work of these early landscape architects, men who established and developed what evolved into the ambitious and comprehensive park and boulevard system that influenced other American cities and landscape designers.

Architecture

The architecture along *The Chicago Park Boulevard System Historic District* is locally significant and represents the distinctive characteristics of the multitude of building types and styles that were popular during the time that Chicago's parks and boulevards were being developed. They reflect the stylistic progression of Chicago's architectural styles from 1869 through 1942. The architecture represents work by some of Chicago's most talented practitioners: some recognized, others prolific but not well-known. These architects and builders designed buildings in the fashionable styles of their time. Among Chicago's most noteworthy architects who designed buildings in the District were Henry Ives Cobb, Shepley, Ruten & Coolidge, Holabird & Roche, Frank Lloyd Wright, Alfred Alschuler and Solon S. Beman. Many of the buildings in the historic district, whether or not they were designed by significant architects, are of a very high caliber.

³⁹ Theodore Turak. *William Le Baron Jenney: a Pioneer of Modern Architecture*. Ann Arbor, Michigan: UMI Research Press, 1986. p. 78

The Chicago Park Boulevard System
Historic District
Name of Property

Cook County, Illinois
County and State

THE NATIONAL SIGNIFICANCE OF *THE CHICAGO PARK BOULEVARD SYSTEM HISTORIC DISTRICT*

The Chicago Park Boulevard System Historic District, composed of designed parks linked by a series of landscaped boulevards connected by squares, is nationally significant in the area of Community Planning and Development. Not only was the Chicago park and boulevard system associated with the country's most important early landscape architects, it was the first such system designed on a major scale. The design was seminal in the creation of park and boulevard systems nation-wide.⁴⁰

Association with Important Landscape Architects

Several important early landscape architects contributed to the design and development of the Chicago park and boulevard system. An authoritative perspective on the national significance of their achievement comes from respected author and educator Charles A. Birnbaum, FASLA, FAAR, founder and president of The Cultural Landscape Foundation (TCLF):

Designed by America's most talented and influential early landscape architects, Chicago's park and boulevard system set the standard nationally for many subsequent endeavors. Frederick Law Olmsted, Sr., as well as H. W. S. Cleveland, William Le Baron Jenney and Jens Jensen all contributed to the design of this unrivaled system of parks linked by a ribbon of greenways. Boston, Minneapolis and numerous other cities were to follow suit, but Chicago was the progenitor of this type of design and historically it had a wide-reaching and lasting impact.⁴¹

The most significant of these early practitioners was Frederick Law Olmsted, who defined and dominated the profession of landscape architecture in the second half of the nineteenth century. Even before 1870, when Olmsted's firm, Olmsted, Vaux & Co., designed Chicago's South Park System, Frederick Law Olmsted had played an important inspirational role in the creation of the city's park and boulevard system. The complex social, economic and aesthetic philosophy Olmsted developed for New York's Central Park gave Chicago boosters such as Paul Cornell and J.Y. Scammon a visionary framework for their city. His interaction during the Civil War years with key movers and shakers, such as Ezra McCagg and William Bross, inspired them to take legislative action to create the Chicago system. The design Olmsted subsequently created with Calvert Vaux for South Park (today Jackson Park, Washington Park and the Midway Plaisance) and its connecting boulevards was a masterful application of his mature philosophy.

In terms of historiography, Vaux has been overshadowed by Olmsted, but Vaux too was important. In addition to being Olmsted's co-designer of Central and Prospect parks, he brought to the Chicago project his prior experience as the partner of Andrew Jackson Downing, one of America's earliest landscape theorists and champion of public parks. In fact, because of his field experience under Downing, Vaux "was likely the best-trained landscape designer then in North America" when he collaborated with Olmsted to produce their winning 1857 entry in the Central Park competition.⁴² Chicago's South Park System was the last such project Vaux designed with Olmsted. By mutual consent, they dissolved their partnership a year after submitting their 1871 report and plan for Chicago.

Horace William Shaler Cleveland was a contemporary of Olmsted and a talented pioneering landscape architect in his own right. To his position as landscape architect for the South Park Commission, Cleveland

⁴⁰ The manuscript for the statement of national significance was reviewed by Charles Birnbaum, FASLA, FAAR, founder and president of The Cultural Landscape Foundation (TCLF).

⁴¹ Charles Birnbaum. E-mail to Susan Benjamin, Benjamin Historic Certifications; Andrew Heckenkamp, National Register Coordinator, State of Illinois; Terry Tatum, Coordinating Planner I, Historic Preservation Division, Dept. of Housing and Economic Development, City of Chicago. May 7, 2011.

⁴² Pregill, Philip and Nancy Volkman. *Landscapes in History: Design and Planning in the Western Tradition*. New York: Van Nostrand Reinhold, 1993. p.426

The Chicago Park Boulevard System
Historic District

Cook County, Illinois

Name of Property

County and State

brought experience as a surveyor in Illinois, a scientific farmer in New Jersey⁴³ and a partner with Robert Morris Copeland in their successful Boston landscape architecture firm. He also spent a brief period of time working for Olmsted supervising plantings for Prospect Park. In 1869, Cleveland moved to Chicago where his work included an extension to Chicago's landscaped Graceland Cemetery. Cleveland served as "Landscape Architect of the South Park and connecting Boulevards" until 1874, when, because of the national financial panic of 1873, his salary was stopped. Cleveland was largely responsible for executing Olmsted & Vaux's plan for Washington Park, Drexel Boulevard and Grand Boulevard. He went on to become one of the best-known Midwestern landscape designers, laying out suburbs, estates and campus plans. His most famous park system work was a skillfully conceived plan for the St Paul and Minneapolis regional park system.⁴⁴

William Le Baron Jenney, the initial designer of the West Park System, was influenced by Olmsted as well as by the great parks and boulevards of Paris that were constructed while he was a student at the *Ecole Centrale des Arts et Manufactures*. Jenney had no previous experience with park design when he was hired to design the West Park System (although he had worked with Olmsted on Riverside, Illinois, one of the nation's first planned communities). Even so, he is considered by landscape architecture professor Reuben M. Rainey, PhD, to be "one of the more gifted American park designers of the nineteenth century, worth of inclusion in the ranks of Frederick Law Olmsted Sr., Calvert Vaux, Horace Cleveland, William Hammond Hall and Jacob Weidenmann."⁴⁵

Jens Jensen, the acclaimed dean of the Prairie Style of landscape architecture in America, made his contributions to the design of the West Park System in the early twentieth century. Jensen's knowledge of plant material and his design skills were honed as he worked his way up from laborer to superintendent of Humboldt Park in the 1890s and General Superintendent of the entire West Park System in 1905. Designing private estates for wealthy clients and his work for the Special Park Commission in the early twentieth century also provided Jensen valuable experience. Jensen scholar Robert E. Grese, in his biography, *Jens Jensen: Maker of Natural Parks and Gardens*, summarizes Jensen's significance by quoting landscape architecture scholar Darrel Morrison: "scholars are rightfully placing Jensen 'alongside the other landscape greats----Andrew Jackson Downing, Frederick Law Olmsted, H.W.S. Cleveland, John Nolen, and the like.' "

Early and Seminal Park System: The Parks Movement and the Rise of the Profession of Landscape Architecture

Chicago's park and boulevard system and the designers who created it were in the forefront of two closely-related developments in the second half of the nineteenth century—the parks movement and the rise of the profession of landscape architecture. Thus, in addition to its masterful designers, the Chicago park and boulevard system is nationally significant as an early and seminal development in what would become a national movement to establish urban park systems.

The parks movement is well explained by Pregill and Volkman in their *Landscapes in History: Design and Planning in the Western Tradition*:

*Throughout the English-speaking portions of North America, pastoral parks became the civic norm and an expected part of the infrastructure for any progressive city. These parks and park systems also became a mainstay of landscape architectural practice.*⁴⁶

⁴³ Cleveland became associated with Andrew Jackson Downing and Frederick Law Olmsted during this time through his involvement in the National Pomological Congress. Cleveland was one of the founders of this organization. The National Pomological Society is the oldest fruit organization in North America, founded by Marshall P. Wilder in 1848 to foster the science and practice of fruit growing and variety development. <http://americanpomological.org/>.

⁴⁴ Tishler, "Horace Cleveland: The Chicago years," p. 35.

⁴⁵ Reuben M. Rainey. "William Le Baron Jenney and Chicago's West Parks: From Prairies to Pleasure-Grounds." *Midwest Landscape Architecture*. Urbana: University of Illinois Press, 2000, p.57.

⁴⁶ Pregill and Volkman, *Landscapes in History: Design and Planning in the Western Tradition*, p. 441.

The Chicago Park Boulevard System
Historic District

Name of Property

Cook County, Illinois

County and State

The Central Park competition in 1857 inaugurated an era of park building that would begin in earnest after the Civil War. The parks and park systems referenced by Pregill and Volkman would continue to be created throughout America until World War II and would endow the nation with some of the most lasting and beneficial of its urban amenities.

Addressing social, environmental, and aesthetic concerns for the livability of cities, the parks movement was dominated by the man whose writings and designs brilliantly articulated it—Frederick Law Olmsted. Through these writings Olmsted built an enormously successful national practice for himself. In doing so he enlarged the scope and influence of the then-limited practice of landscape gardening, which quickly matured to become the profession of landscape architecture. The name “landscape architect” was chosen by Olmsted and his partner Calvert Vaux for their profession.⁴⁷ Olmsted’s success and his writings created a national demand for the services of professional landscape architects.⁴⁸

Central Park proved that properly-designed landscapes were not merely civic amenities but critical to both the physical and economic development of cities. Because of the nationally-acclaimed success of Central Park, Olmsted and Vaux were subsequently hired for scenic landscape park projects by rival cities seeking to similarly elevate their status. In these early designs the partners refined and developed the park and park system concept, enriching it with the addition of parkways and boulevards, creating not just a single amenity but one fully integrated into the urban fabric. Elizabeth Barlow Rogers explains:

*Olmsted and Vaux felt that a single park’s role as a civilizing influence, ameliorating the noise and hectic pace of the metropolis, was still somewhat limited. They envisioned the carriage drives within parks being extended to become parkways, tree-canopied transportation corridors connected to other parks, the whole forming a new framework superimposed over the grid, a green skeleton guiding the city’s expansion.*⁴⁹

Based on a review of the characteristics of America’s park and boulevard systems, their defining elements appear to be:

- At least one park, often including a large sheltering structure or pavilion and a variety of landscape amenities such as a water feature, winding paths, and meadows providing scenic vistas and places for relaxation, repose and recreation. If topography and acreage permitted, these parks included separation of pedestrian, horse, and vehicular traffic.
- Boulevards or parkways creating a network of greenways that connected the parks to one another, their surrounding neighborhoods, and often creating a continuous greenway encircling or arcing around the city.
- Squares or circles, sometimes containing monuments or fountains, at the turning points in the boulevard system.

Early Park and Boulevard Systems

The early Olmsted-associated parks that included boulevards were located (in chronological order) in Brooklyn, Chicago, Buffalo and Boston. The Chicago and Buffalo park and boulevard systems were designed at approximately the same time and were the first ones in which several parks are connected by boulevards or parkways. Because of its greater scale and sophistication, however, Chicago can justly be considered the first comprehensive system of parks and inter-linking pleasure drives.

⁴⁷ Elizabeth Barlow Rogers. *Landscape Design: A Cultural and Architectural History*. New York: Harry N. Abrams, 2001, p.344.

⁴⁸ Pregill and Volkman. *Landscapes in History*, p. 431.

⁴⁹ Rogers. *Landscape Design*, p.346.

The Chicago Park Boulevard System
Historic District
Name of Property

Cook County, Illinois
County and State

Brooklyn

Before becoming a borough of Manhattan, Brooklyn was an independent municipality. It was the first city to hire Olmsted and Vaux after their work on Central Park, and also gave the partners their first opportunity to advocate for a broader approach to parks, one that included parkways. Although authorization from the state legislature to create Brooklyn's Prospect Park was secured in 1859 and land for it obtained in the early 1860s, Olmsted and Vaux were not hired to design the park until 1865, following the Civil War.

In the first report which Olmsted and Vaux submitted to Brooklyn's park commissioners in 1866, they proposed a series of "special roads that would make travel to the park through the city romantic and fun."⁵⁰ They suggested a drive leading to the Atlantic Ocean beaches to the south that would be bordered by trees and shrubs. They also suggested a lengthy inter-city eastern pleasure drive that linked Brooklyn's Prospect Park with New York's Central Park and the Hudson River beyond. The portion within Brooklyn was proposed to traverse undeveloped country and take in scenic natural views along waterways.⁵¹

Olmsted and Vaux elaborated on the value of such landscaped pleasure drives in their second report of 1867, urging the commissioners to consider early adoption of this concept.⁵² Emphasizing Brooklyn's destiny as essentially a residential suburb of New York City, Olmsted and Vaux saw these streets as a method for encouraging middle class housing development that would increase real estate tax revenues to the city of Brooklyn. It would also bring fresh air to the neighborhoods and provide a means of moving traffic through the congested city. Unfortunately, the commissioners were reluctant, and Olmsted and Vaux's parkway plans were never fully implemented.

In Olmsted's plan only Brooklyn's 6,600 foot long Eastern Parkway (built 1870-74, stretching east from Prospect Park to Atlantic Avenue) and Ocean Parkway (built 1874-80, stretching south from Prospect Park to Coney Island) were completed. When they were first built, these parkways provided an excellent example of the broad pleasure drive with a landscaped median that Olmsted felt was an essential component of the best city plans. He described this type of drive in his 1871 proposal for the South Park Commission in Chicago: "[this drive is] planned more especially with reference to the rapid movement of a great number of persons driving, riding or walking, being planted openly with straight rows of clean trunked trees."⁵³ Olmsted and Vaux's concept for a third Brooklyn parkway was never carried out; still, the success of Eastern and Ocean Parkways was so great that the city built another 38 miles of parkways over the next 50 years.⁵⁴

Although Olmsted and Vaux's plan for Brooklyn held the germ of the fully-blown park and boulevard systems that Olmsted would create for Chicago and Buffalo, it did not yet have the essential element of large, landscaped neighborhood-based parks linked by a series of boulevards. In Brooklyn, Olmsted and Vaux were only successful in establishing boulevards that connected important geographic points to Prospect Park, rather than connecting the park to other large, landscaped pleasure grounds.

Only a portion of the Brooklyn system is listed on the National Register of Historic Places. Prospect Park was listed in 1980 and Ocean Parkway in 1983.

Buffalo

After their work in Brooklyn, Olmsted and Vaux's advice was subsequently sought by many cities (including Newark, New Jersey, Philadelphia, Pennsylvania, Newburgh and Albany, New York) regarding the benefits of

⁵⁰ Francis R. Kowsky. *Country Park and City: The Architecture and Life of Calvert Vaux*. New York: Oxford University Press, 1998. p. 180.

⁵¹ Rogers. *Landscape Design*, p.346.

⁵² Rogers. *Landscape Design*, p. 181.

⁵³ Olmsted, Vaux & Co. *Report Accompanying Plan for Laying Out the South Park*. Chicago: Evening Journal, 1871, p.28.

⁵⁴ Witold Rybczynski. *A Clearing in the Distance*. New York: Scribner, 1999, p.283.

The Chicago Park Boulevard System
Historic District

Name of Property

Cook County, Illinois

County and State

acquiring land for future pleasure drives as well as parks. However, in Buffalo, New York, the partners were afforded the opportunity to both plan and carry out a park and boulevard system. Olmsted had been consulted in 1868 by a group of Buffalo citizens who were considering three sites for a park. Instead of choosing one, he advised them to use all three and linked them together with parkways that followed the existing street pattern.

Although built out a decade later, Buffalo's park and boulevard system was conceived at about the same time as the Chicago system. This is the plan that most closely resembles Chicago's. It is much smaller in scope, however. Initially planned with three parks, three parkways, three linking circles (as opposed to Chicago's squares) and one "place," Buffalo's design was exhibited at the Centennial Exhibition in Philadelphia in 1876 and, before that, at the 1868 Paris Exhibition, where it had won an honorable mention for Olmsted.⁵⁵ Of the plan's three parks, only one was large and contained the characteristic Olmsted design features, including a large meadow, a lake and a circuit drive. This park was 376-acre Delaware Park, located at the north edge of the city. "The Front," a park located on a bluff overlooking the Niagara River and Lake Erie, encompassed just 32 acres but provided a spectacular setting right in the heart of the city's commercial district. "The Parade" (later Humboldt Park and now Martin Luther King, Jr. Park), at 56 acres, was due east of the downtown in an area of the city that had not yet developed. The size of the parks, compared to those in Chicago, was small.

Buffalo's parkways were to be "broad thoroughfares planted with trees and designed with special reference to recreation as well as for common traffic."⁵⁶ Like Olmsted's plan for Chicago's South Park system, Buffalo's parkways primarily followed existing streets. This was the case with Delaware Street, which was widened into a parkway. In Buffalo, Olmsted and Vaux were able to create some new parkways as well; two examples are Humboldt Parkway and Bidwell Parkway. Some of these parkways had the straight, traffic-focused character of Olmsted's Eastern Parkway in Brooklyn and Chicago's Grand Boulevard. Others were more like Chicago's Southgrove Parkway (today's Drexel Boulevard): "designed with a view to more quiet and leisurely movement...its principal feature is a walk or series of walks passing somewhat indirectly through a grove with frequent interludes of shrubbery, fountains and arbors to invite rest and contemplation."⁵⁷

Buffalo's system, like Chicago's, was designed to provide "breathing spaces" for residents of a city where industrial and residential areas were closely knit. It also provided residential areas access to a greater number of parks. In addition, it was expected to provide a structure to the city's outward growth and a spur to orderly real estate development that would increase property values. For Buffalo, Olmsted and Vaux proposed a series of parks and linking parkways rather than large stand-alone recreation area like New York City's Central Park. While both the Buffalo and Chicago systems do share the basic concept of an arc-shaped series of parks and linking boulevards, the Buffalo plan was far smaller and less sophisticated than that for Chicago's 26-mile boulevard system.

Most of the Buffalo system was listed on the National Register in 1982. A thematic nomination for the entire system was accompanied by nominations for Martin Luther King, Jr. Park, Delaware Park & Front Park, Cazenovia Park and Riverside Park. Parkside East and Parkside West, two related residential developments, were placed on the National Register in 1986. Although the three original parks, the circles and most of the original parkways remain, Humboldt Parkway has been lost.

Chicago

Following the early park developments in the East, Chicago became the first western city to design and implement a city-wide park system; this was done through its three park commissions.⁵⁸ Only one other city,

⁵⁵ In their initial plans for the comprehensive systems in Brooklyn and Buffalo, Olmsted and Vaux called these new roadways "parkways." In Chicago, however, Olmsted called them "boulevards," after the Parisian models they were based on.

⁵⁶ Kowsky. "The Parkway System."

⁵⁷ Olmsted, Vaux & Co., p.28.

⁵⁸ Pregill and Volkman. *Landscapes in History*, p. 441.

The Chicago Park Boulevard System
Historic District

Name of Property

Cook County, Illinois

County and State

Buffalo, had previously initiated a park system that included interconnecting pleasure drives and, in comparison, Chicago's was a colossus.

The contiguous, arc-shaped system around Chicago that ultimately resulted from the original 1869 legislation was comprised of five large designed parks (Jackson, Washington, Douglas, Garfield and Humboldt) and six small squares (Lincoln Park was meant to be connected via Diversey Parkway, but because of the lack of funds and political problems, the Lincoln Park Commissioners never succeeded in developing Diversey as a landscaped boulevard.) The entire system is approximately 26 miles in length including boulevards connecting the parks and squares. Although the West and South park systems hired separate designers (William Le Baron Jenney and Olmsted & Vaux, respectively) aesthetic unity was achieved system-wide because of the broad influence of Olmsted's park philosophy.

Substantial portions of Chicago's park and boulevard system were laid out in freshly-annexed and almost entirely undeveloped portions of the city. The undeveloped nature of the land meant that the Chicago park commissioners were able to acquire much of the land soon after the legislation was passed. The Chicago park and boulevard plan was an ambitious project and was complicated by administration being divided among separate park systems. As a result, construction of the system continued into the early twentieth century.

Boston

In Boston legislation was passed in 1869 authorizing one large or several small parks. Five years of heated public debate ensued, with both Cleveland and Olmsted adding their comments in favor of a park and parkway system approach. They were joined by Cleveland's former partner, landscape architecture pioneer Robert Morris Copeland, who also championed the idea of a Boston park system in his 1872 publication, "The Most Beautiful City in America: Essay and Plan for the Improvement of the City of Boston."⁵⁹

As in New York and Chicago however, Olmsted, not Cleveland, was chosen as the designer. This occurred in 1875. A system approach was adopted and Boston's famed "Emerald Necklace" was strung together by Olmsted in a series of commissions that lasted the duration of his professional life.⁶⁰ The necklace was comprised of five major parks--- the "jewels"--Back Bay Fens, Leverett Park (now Olmsted Park and the Riverway), Jamaica Park, Arnold Arboretum and Franklin Park--that were linked by "the strands" of parkways consisting of Charlesgate, Fenway, the Riverway, Jamaicaway, and the Arborway. The parks and parkways surrounded much of the city's northern and western edges. Unlike Buffalo, the system in Boston also linked to the pre-existing historic public parks--the Boston Common (created 1634) and the Public Garden (created 1837).

The plan for Boston's park and boulevard system is both similar to and different from Buffalo's and Chicago's. All three systems have a series of parks linked by greenways but the systems in both Buffalo and Boston connected directly to the city's old commercial core. Olmsted's plan for Boston included a large country park, designed in 1884 and named Franklin Park. It is considered one of Olmsted's masterworks. The greenway system was conceived as linking not only parks but also open spaces with a didactic purpose, including the zoo in Franklin Park, the Arnold Arboretum and historic sites such as Charlestown Heights and Castle Island on Boston Harbor.

Boston's rugged topography played a role in defining the system. Boston's system has a much more picturesque quality compared to Olmsted's designs for Chicago and Buffalo. As in Buffalo, Olmsted was largely constrained by the city's existing street system—a system that was an amalgamation of winding Colonial-era roads and various nineteenth century grids. He was able to create some new parkways in the more distant areas around Franklin Park, but for the most part his plan enhanced or worked within the pre-existing

⁵⁹ "Robert Morris Copeland." Cultural Landscape Foundation website <http://tclf.org/content/robert-copeland>.

⁶⁰ Rogers. *Landscape Design*, p. 350.

The Chicago Park Boulevard System
Historic District

Name of Property

Cook County, Illinois

County and State

roadways. The Boston system, as in both Buffalo and Chicago, had numerous simple tree-lined traffic-moving arteries (for example, Commonwealth Avenue and Beacon Street). It also had broad linear parks like the Back Bay Fens and the Jamaica way.

The Boston system does not appear to have been driven by the impulse for real estate development, as the systems in Brooklyn, Buffalo and Chicago, to a large extent were. In Boston, Olmsted and his clients sought "the desired tranquilizing and restorative effect on city dwellers."⁶¹ There was also, from the beginning, a desire to protect both water quality and unusual natural features and to provide educational components--like the Arnold Arboretum and Franklin Park Zoo. The Boston park system reflects the strong progressive reform motive found in that city at the end of the nineteenth century.

Boston was one of the first cities to build small parks and playgrounds, including active play areas for both adults and children of the working classes.⁶² First conceived of in 1887, these small parks were added to the system starting in 1891. Chicago was soon to follow in the small parks and recreation movement. Chicago's neighborhood park concept began with two experimental parks along the boulevard system, McKinley and Gage Parks. After the success of these, the Olmsted Brothers and D.H. Burnham & Co. designed a series of additional neighborhood parks in Chicago, including Sherman Park which connects with the park and boulevard system. These parks provided national models in terms of both design and programming.

The Boston system has been declared eligible for the National Register, but only some of it has been listed on the Register. Those areas along the system currently listed are: Arnold Arboretum, Boston Common and Public Garden, Charlestown Heights, Chestnut Hill Reservoir Historic District, Neponset Valley Parkway, Old Harbor Reservation Parkways, Stony Brook Reservation Parkways, Truman Parkway, VFW Parkway, Winthrop Parkway and Winthrop Shore Drive.

Later Park Systems

Chicago's early park and boulevard system inspired many other American cities to plan their own systems. The city was influential in this national movement for several reasons. Olmsted himself went on to design other systems, with the experience of Chicago behind him. He worked on the systems in Boston and Rochester, New York, in the late 1880s and Louisville, Kentucky, in the early 1890s. Chicago's park and boulevard system was early and sophisticated and became well-known because of the city's prominence. It culturally influenced smaller cities in the vast hinterland of its economic orbit. Examples of Midwest cities whose park systems resembled Chicago's and which are now justifiably well-known are Minneapolis, Milwaukee, Kansas City, and Indianapolis.

Minneapolis

Minneapolis has a park and boulevard system designed by Horace William Shaler Cleveland, the man who initially executed Olmsted's plan for Chicago's South Park. In 1883 Cleveland began work on the Minneapolis Park System, a project that was considered to be "the crowning achievement of his career."⁶³

Inheriting existing lakes connected by Minnehaha Creek, he laid out a system of interconnected lakes, parks and parkways that encircle the city. Although called parkways not boulevards, the plan was conceptually similar to Chicago's system, consisting of parks linked by greenways. The parkways mix curvilinear and rectilinear segments, whereas Chicago's boulevards are all straight. The system continued to expand during the twentieth century.

⁶¹ Cynthia Zaitzevsky, *Frederick Law Olmsted and the Boston Park System*. Cambridge: Harvard University Press, 1982, p. 75.

⁶² *Ibid.* pp. 96-7.

⁶³ Birnbaum. *Pioneers of Landscape Design*, p. 6.3

The Chicago Park Boulevard System
Historic District

Name of Property

Cook County, Illinois

County and State

In 1906 Theodore Wirth was hired by the Minneapolis Board of Park Commissioners to build upon Cleveland's master plan. He acquired more land, built additional parks and parkways, and beautified the park land. In addition, he oversaw the design and construction of the city's first golf course. Just before his retirement in 1935, he worked on a plan, in collaboration with the State Department of Highways, to develop a metropolitan park system. Today a park is named in Wirth's honor. The park system of Minneapolis, as established by Cleveland and continued by Wirth, remains one of the most outstanding in the country.

Milwaukee

Frederick Law Olmsted, along with numerous other landscape architects, was involved in the gradual growth of Milwaukee's park and boulevard system. When first designed in the 1890s, Milwaukee's plan had six parks connected by boulevards. Frederick Law Olmsted & Company was hired to design Lake, West (Washington) and River (Riverside) parks in 1892. Frederick Law Olmsted, Sr.'s son, John Charles, implemented the design of the parks with Warren H. Manning responsible for the planting designs. Plans generated by the Olmsted firm included Newberry Boulevard, which connected Lake Park to River (Riverside) and West (Washington) parks. A lakefront drive adjacent to Lake Park was also proposed by the firm. It was not developed by the city until 1929, however, and was based on a later plan by architect Alfred C. Clas.⁶⁴

Today the Milwaukee park and boulevard system has dozens of parks and 84 miles of boulevards throughout the metropolitan area. Although extensive, the boulevards of the do not connect continuously to the parks or to one another, thus it bears the hallmarks of a plan that was planned incrementally rather than being conceived as a whole and executed in stages. The system was listed on the National Register in a Multiple Property Documentation form entitled, "Milwaukee County Park System," in 2008.

Kansas City

Kansas City has an extraordinarily intact park and boulevard system designed largely by George Edward Kessler (1862-1923).⁶⁵ Kessler arrived in Kansas City in 1887 to work on the picturesque Hyde Park subdivision. Following the formation of a park board in 1892, Kessler designed a comprehensive system with three large parks, three smaller community parks and four boulevards. By 1920, the system would grow to include 67 parks and boulevards. The system effectively ties together the many quadrants of the metropolitan area through a series of loops and parallel boulevards. As in the Chicago plan, Kansas City incorporated some existing streets into its many segments and used the city's grid as its underlying geometry. Also like Chicago, the boulevards were conceived of as pleasure drives and commercial traffic was excluded for many years. Unlike Chicago, however, Kansas City's boulevards were mostly 100' wide right-of-ways that only allowed for a single broad roadway bordered by deep tree-lined parkways. The boulevards are not as varied in configuration as Chicago's.

Indianapolis

Although many parks were built in Indianapolis in the late-nineteenth and early-twentieth century, it took the 1908-1909 master plan of George Kessler to tie them together with a network of boulevards.

Created during the height of the City Beautiful movement, the Indianapolis plan reflects this movement's impulse for health, beauty and order. Kessler's plan, one of eighteen he designed for American cities, closely

⁶⁴ Long, Christine, Emily Pettis and Christina Slattery. "Milwaukee County Parkway System." National Park Service Multiple Property Documentation Form, 2008.

⁶⁵ This and the following information on Kansas City's system comes from Janice Lee et al, eds. *A Legacy of Design: An Historical Survey of the Kansas City, Missouri, Parks and Boulevards System, 1893-1940*. Kansas City Center for Design Education and Research, Kansas City, 1995.

The Chicago Park Boulevard System
Historic District

Name of Property

Cook County, Illinois

County and State

follows the tenets laid out by Olmsted in his plan for Chicago's South Park system.⁶⁶ It stresses the importance of fresh air, the value of a plan for growth and the need for easy travel between one part of the city and another. It also makes use of the city's natural river features and "beautiful possibilities" to give it a local character.⁶⁷ Kessler's special skill was in being able to quell local political disputes and get his plans executed.⁶⁸ His Indianapolis plan included a major regional park in every quadrant of the city, each with its own character. Unlike Chicago's, Kessler's plan had meandering parkways to connect the parks rather than the straight and angular parkway system of Chicago.⁶⁹ In addition to the character of the parkways themselves, Kessler's plan showed a City Beautiful concern for flood control and protection of water resources. Although its roots are in the nineteenth century, the Indianapolis system is a park and boulevard plan developed in the twentieth century.

Kessler died in Indianapolis while supervising construction of a new belt road in 1923. He was succeeded by Lawrence Sheridan, a past Park Commissioner and Harvard School of Landscape Architecture- trained professional, who implemented and augmented Kessler's plan over several decades. The legacy of Kessler and Sheridan's work was the establishment of the planning foundation for much of Indianapolis' park system.

"Indianapolis Parks & Boulevards" were placed on the National Register of Historic Places in 2002. It is the largest Multiple Property nomination in the state. The contribution of George Kessler to the urban park system heritage of Indiana was recognized again in January, 2011, with the listing on the National Register of the "Fort Wayne Park and Boulevard System Historic District" as an example of a comprehensive public space and transportation system developed from 1909 to 1955.

Conclusion

To quote Daniel Bluestone, Director, Historic Preservation Program and Professor of Architectural History, School of Architecture, University of Virginia:

What Chicago achieved in its park and boulevard development provided a model and a standard to which other growing cities aspired to but rarely accomplished. The talented designers, who shaped the Chicago system, ranging from Frederick Law Olmsted and Calvert Vaux to Horace William Shaler Cleveland, William Le Baron Jenney and Jens Jensen, were all pioneers in landscape architecture. They took the lessons and experience of Chicago and applied them to other urban park systems around the country.⁷⁰

The Chicago Park Boulevard System Historic District is of national stature. Chicago's system was one of the earliest projects undertaken as part of the nationally-significant parks movement. More importantly, the Chicago Park and Boulevard System was a significant milestone in the development of that movement—significant because of its plan and because of its sophistication as an integrated system of parks and boulevards. Chicago was the first "western" city to conceive and carry out such a system, and, with national status and economic reach, it served as a role model for the development of other such systems. Finally, in addition to being an early and innovative park and boulevard system, located in a city that was on center stage nationally, its design quality, established by the many nationally acclaimed landscape architects who conceived and implemented it, was outstanding.

⁶⁶ National Park Service, "Indianapolis Park and Boulevard System," (2002), Section 7, p. 2. John Olmsted had created a limited park plan for Indianapolis in 1895.

⁶⁷ Ibid. Section 8, p.28.

⁶⁸ <http://www.nps.gov/nr/travel/indianapolis/kessleressay.htm>.

⁶⁹ Ibid.

⁷⁰ Daniel Bluestone. Letter in e-mail to Susan Benjamin, Andrew Heckenkamp, National Register Coordinator, State of Illinois' Terry Tatum, Coordinating Planner I, Historic Preservation Division, Dept. of Housing and Economic Development, City of Chicago, dated May 17, 2011.

The Chicago Park Boulevard System
Historic District
Name of Property

Cook County, Illinois
County and State

HISTORY AND DEVELOPMENT OF THE CHICAGO PARK BOULEVARD SYSTEM HISTORIC DISTRICT

Summary: History and Development of the System Between 1869-1942

The desire to create a continuous arc of parks and boulevards encircling the city came close to reality after the Civil War when, in 1869, the Illinois Legislature created three independent park commissions under separate acts of legislation—the South Park Commission, the West Chicago Park Commission and the Lincoln Park Commission.

The South Park Commission initially created the 1055-acre South Park, now Jackson and Washington Parks, and the Midway Plaisance. Its early boulevards were: Grand Boulevard (S. Dr. Martin Luther King, Jr. Drive), S. Drexel Boulevard, E. Oakwood Boulevard, E. and W. Garfield Boulevard and S. Western Boulevard/Avenue. Drexel Square was created to connect S. Drexel Boulevard and Washington Park. Gage Park, McKinley Park, and Sherman Park were later added adjacent to the original boulevards.

The West Chicago Park Commission created Humboldt, Central (Garfield) and Douglas Parks. The boulevards that connected the parks were: S. California Boulevard/Avenue, S. Marshall, W. 24th, W. 31st, W. Douglas, S. Independence, N. Hamlin, S. Hamlin, N. Central Park, W. Franklin, N. Sacramento, N. Humboldt, N. Kedzie, and W. Logan. Independence Square connected W. Douglas Boulevard and S. Independence Boulevard. Sacramento Square connected N. Sacramento Boulevard and W. Franklin Boulevard. Palmer Square connected N. Kedzie Boulevard and N. Humboldt Boulevard. Logan Square connected N. Kedzie and W. Logan Boulevards.

The original intention of the three park systems was to connect the West Chicago Park System with the Lincoln Park System via Diversey Parkway. Diversey Parkway, which was under the jurisdiction of the Lincoln Park Commission, was never built out as a wide green boulevard with a landscaped median. Thus only the South and West Park Systems became continuous.⁷¹

The South and West park systems each hired their own designers (Olmsted, Vaux & Company and William Le Baron Jenney, respectively) to lay out the original parks and boulevards. Both firms were influenced by landscape trends in Europe and cemetery design in the United States. Although most of the plans were quickly established, implementation occurred more incrementally, and other skilled landscape architects had a hand in the design process. The catastrophic Chicago Fire of 1871 and the subsequent national financial panic presented hardships for both commissions in the early 1870s; however, the South Park system was largely completed by the time the World's Columbian Exposition was hosted there in 1893. The West Chicago Park system continued to labor under many difficulties and was only partially completed in time for the fair.

In the years following the 1893 World's Columbian Exposition, as the City of Chicago grew exponentially, the parks and boulevards developed in response to new technology and park design philosophy. With electricity and the growing importance of the automobile, durable road surfaces and traffic management became increasingly important, and sections of the park and boulevard system were changed, beautified and completed. Gage Park was improved and expanded; McKinley and Sherman parks were created then enlarged to provide beautiful landscapes, recreational programs and social services as part of what became known as the Small Parks Movement. Douglas Park was improved with changes guided by Jens Jensen.

In 1934 the three individual park districts, along with 19 smaller park districts that had been created between the 1890s and early 1930s, were consolidated into a single agency, the Chicago Park District. After the

⁷¹ In 1869, ownership and management of Lincoln Park was transferred from the City to the Lincoln Park Commission which was given the authority to enlarge the park to new boundaries between Diversey Ave. at the north and North Avenue at the South. The Lincoln Park Commission enhanced Lincoln Park and a stretch of Lake Shore Drive.

The Chicago Park Boulevard System
Historic District

Name of Property

Cook County, Illinois

County and State

consolidation of the Chicago Park District, substantial improvements were funded by the Works Progress Administration (WPA). The Chicago Park District benefitted from this New Deal program until December 1942, when Federal funding, which had been used since the mid-1930s to maintain and enhance the system, ended as America entered World War II. Most of the buildings lining Chicago's parks, boulevards and squares were built between the 1870s and 1942.⁷²

EARLY HISTORY: THE YEARS BEFORE 1869

Parks Movement: the 1850s

As early as the mid-1850s, Chicagoans began pressing for park development as they looked toward the future growth of the city. Although the city was less than twenty years old, with a population in 1850 of just under 30,000, there was already a need for a comprehensive park system. By this time, Chicago had relatively small parks, most of which had been created by real estate interests to boost property values. Among them were Washington Square (1842), Union Park (1853), Jefferson Park (now Skinner Park, 1850), and Vernon Park (now Arrigo Park, 1857). There were also two lakefront parks owned by the City of Chicago: Dearborn Park (1839) and Lake Park (1836), marking the beginning of what would become Grant Park. The early parks were developed in a piecemeal fashion and the city had no formal policies, nor a plan to create a more cohesive system.

Advocates warned that if provisions weren't soon implemented for the development of parks throughout Chicago there could be serious public health consequences. In 1853, an early citizen wrote several letters to the editor of the *Chicago Daily Tribune*, each entitled "A Plea for Public Parks." The writer presented strong arguments that there was still ample land available for parks to be built throughout the entire city. He suggested "...that there is need of relief to the interior sections of the city from the malaria which in the abundance of vegetation is wafted from the prairie...—from the unhealthy air which necessarily rises from the river with its growing commerce—and from the noxious exhalations of the decaying pavement...the city demands as a means of drainage a source of pure air and a preservative of health the establishment of Parks."⁷³

Landscape Influences: Parisian Parks and Boulevards and the Rural Cemetery Movement

At the same time as citizens were advocating for parks in Chicago, local newspapers published articles about the parks and boulevards of Paris. The French model served as an inspiration to Chicago's civic leaders. In 1853, Napoleon III appointed George-Eugene Haussmann to develop an innovative new plan for Paris that included the creation of broad tree-lined boulevards radiating through the city and connecting parks and other important locations. Baron Haussmann dramatically reconfigured Paris to improve efficiency, provide better drainage and public lighting and to make the city more desirable for the burgeoning middle class. Paris's new boulevards captured the imagination of the world. Chicago papers reported glowingly of their civilizing influence and overall beauty. A Chicago newspaper of 1859 described the boulevards of Paris as "grand beyond description." In 1867, the *Chicago Daily Tribune* reported that the garden of the Tuileries with the Champs-Elysees was "the finest urban promenade in the world."⁷⁴

⁷² The Chicago Park District served as the steward for Chicago's Park and Boulevard System from 1934 until the Second Consolidation Act of 1959. Under this agreement the City of Chicago assumed control of the boulevards and transferred a number of municipal parks to the Chicago Park District. At that time a large collection of records and plans relating specifically to the boulevards were transferred from the Chicago Park District to the City of Chicago. These records, unfortunately, have been lost. The Chicago Park District discovered a cache of plans and drawings relating to the history of the parks, however, in 1987. After the discovery of the historical plans and drawings, the Park District developed an historic preservation initiative that included generating a Multiple Property Documentation National Register Form entitled "The Historic Resources of the Chicago Park District," approved in 1990. This document established a context for all of the historic parks. Subsequent to its adoption, the Chicago Park District created individual National Register historic district nominations that fit within this context. Jackson Park and the Midway Plaisance were listed in 1972.

⁷³ "A Plea for Public Parks," *Chicago Daily Tribune*, April 8, 1853, p. 2

⁷⁴ *Chicago Tribune*, 1867. Exact date unknown. Clipping Collection, Chicago Park District

The Chicago Park Boulevard System
Historic District

Name of Property

Cook County, Illinois

County and State

Many of Chicago's early park proponents were well-traveled, had visited Paris, and were familiar with European parks and boulevards. William Butler Ogden (1805-1877), a savvy and cultured resident of the north side of Chicago and Chicago's first mayor (1837-38), was a prime example. He was inspired by his travels to Europe in the early 1850s and sent letters to Chicago newspapers urging the creation of major institutions and amenities including public libraries, museums, parks and boulevards.⁷⁵ Such amenities, he argued, would not only promote quality of life and elevate real estate values; they would give Chicago a competitive edge over rival cities. Parks and boulevards created elegant natural settings for costly private dwellings in the affluent neighborhoods of European cities. In Chicago, where the geography of its flat plain afforded virtually no natural sites to attract high-end development, parks and boulevards would provide distinguishing characteristics and be magnetic. Despite Ogden's vision for Chicago, the city did not yet have any formal policies or legislation that would enable the development of a comprehensive park and boulevard system.

With the deficit of parkland, people in Chicago often visited local cemeteries to commune with nature. There was a trend, particularly in eastern cities, known as the rural cemetery movement, in which burial grounds were designed as beautiful green spaces to provide solace and refuge for the living. Mount Auburn, the first rural cemetery, was begun in 1831 outside Boston.

Chicago's oldest rural cemetery, Oak Woods, was incorporated in 1853 and designed by "arguably the foremost cemetery designer in the United States in the nineteenth century," Adolph Strauch (1822-1883).⁷⁶ Strauch was the designer of the seminal Spring Grove Cemetery in Cincinnati. His revolutionary "lawn plan" aesthetic, with its emphasis on a unified landscape treatment and well-designed outbuildings, was admired and studied by his contemporary Frederick Law Olmsted as well as by the succeeding generation of landscape masters, including Ossian C. Simonds.⁷⁷ Simonds would recall that "Olmsted used to say that when he needed inspiration he visited Spring Grove."⁷⁸ Picturesque landscaped cemeteries were developed on the outskirts of Chicago in the late 1850s and early 1860s by many of the elite gardeners and civic leaders, including Paul Cornell, who would also play major roles in first advocating for, and then carry out, the creation of the park and boulevard system.⁷⁹

The rural cemetery movement was important to the development of Chicago's park and boulevard system. These cemeteries exposed to the upper and middle classes the new naturalistic style of landscape and predated the parks as a place for pastoral strolls. In addition, the visitors and cemetery developers, including Cornell, would form a constituency for development of parks and boulevards in Chicago. The cemeteries also set a standard for design excellence in public landscapes because of the talent of their designers, who included future west parks designer, William Le Baron Jenney.

Importance of Real Estate Interests

Chicago real estate speculators and developers, such as Paul Cornell on the south side and Isaac Hitt of Hitt,

⁷⁵ Ogden's letters appear in the *Daily Democratic Press*, 26 January, 20 February, 23 March and 26 June, 1854. Daniel F. Bluestone, *Constructing Chicago*. New Haven: Yale University Press, 1991. p. 22, 212.

⁷⁶ Noel Dorsey Vernon. "Adolph Strauch: Cincinnati and the Legacy of Spring Grove Cemetery." *Midwestern Landscape Architecture*. Edited by William H. Tishler. Chicago: University of Illinois Press in cooperation with Library of American Landscape History/ Amherst, Massachusetts, 2000, p. 5.

⁷⁷ Ibid.

⁷⁸ Ibid.

⁷⁹ The treasurer of Oak Woods Cemetery, located south of the city, was Hyde Park real estate developer Paul Cornell, who would go on to help establish Chicago's south park system. A similarly civic-minded real estate speculator, Thomas Barbour Bryan, purchased 80 acres on the city's north side in 1861 to create a beautiful burial ground so he could properly inter his son. It was named Graceland Cemetery. It evolved over a period of years, benefitting from a host of talented landscape professionals, including future west parks designer William Le Baron Jenney and Ossian Cole Simonds. Known for contributing to the development of the Prairie Style in landscape architecture, Simonds created an environment at Graceland Cemetery that gave it national significance. He also served as the consulting landscape gardener for Lincoln Park for a series of years between 1903 and 1921.

The Chicago Park Boulevard System
Historic District

Name of Property

Cook County, Illinois

County and State

Harden and Hitt on the West side, played a pivotal role in the development of the city's park and boulevard System.⁸⁰ Writing in 1884, early historian A.T. Andreas underscored the role of these real-estate men, "This class of our citizens, by their energy and foresight have been among the most earnest promoters of the park system, and to their indefatigable perseverance the success of the movement may be largely ascribed."⁸¹

The father of the South Park System is generally identified as Paul Cornell, the founder of Hyde Park. In 1853 Cornell purchased the initial 300 acres for his community seven miles south of the city center. The coming of the railroad to Chicago in the early 1850s spurred the creation of many suburbs radiating from the city. Hyde Park was one of them. Cornell sought competitive advantage among these for his vision of a cultured, sylvan, industry-free community, accessible to Chicago, for middle and upper class business and professional men and their families. Thus, he adopted as one of his principle development strategies the creation of parks connected to the city by landscaped boulevards. The very name of the community was derived from Hyde Park, London, an urban locale of pleasure grounds and boulevards.⁸²

Hitt, a West Chicago Park commissioner, owned many blocks of land in the Humboldt Park and Humboldt Boulevard area. William Ogden owned a substantial amount of land around Sacramento Square. These men, along with Cornell, were among the most earnest early promoters, recognizing the integral relationship between the establishment of beautiful parks and boulevards and the opportunity to make huge profits. This positive relationship between parkland and the desirability of real estate was of utmost importance to the creation of a system of parks and boulevards in a city historically obsessed with real estate speculation. The creation of New York's Central Park in the 1850s had demonstrated the principle of adjacent real estate appreciation on a grand scale. Boulevards later referred to as "parks strung out," would improve the scenic value, but they would also spread the financial benefit of living along a park to a greater number of property owners.⁸³

Arguing that land should be acquired both in the city and beyond the city limits where it was less expensive, park advocates also created a constituency favoring the creation of a park system by tapping into a new generation of mid-nineteenth century middle and upper class residents. These residents were hungry for the physical, moral and mental separation of work and home—but within a comfortable distance of city conveniences. Migration away from city centers was already a pattern of the "more fortunate classes" in Paris, London, Vienna, Berlin, New York, Boston and Philadelphia.⁸⁴

Escalation in real estate values along parks and boulevards in Chicago did indeed come to pass. Writing in 1874, historian Everett Chamberlin noted that "...the south and west parks have been for five years the principal stimulus to land speculation and investment and the key to the situation of the Chicago real estate market."⁸⁵

But, the boulevards offered the public more than just scenic improvements and real estate appreciation. They resulted in comfortable, well-constructed paved roadways for a city used to coping with ruts in the dry season and mud in the wet season. The boulevards also created systematically planted, tree-lined streets that gave a modern, cosmopolitan air of sophistication to the city. If imitation can be equated with financial approbation, it is interesting to note that some of Chicago's large developers, such as Samuel E. Gross and Samuel J. Walker, would ultimately follow the park commissioners' example of coordinated tree plantings along the

⁸⁰ Everett Chamberlin. *Chicago and its Suburbs*. Chicago: T. A. Hungerford & Co. 1874. pp. 313-336. Chamberlin lists many names of developers along the South and the West park systems.

⁸¹ A. T. Andreas. *History of Chicago from the Earliest Times to the Present in Three Volumes*. Chicago: A. T. Andreas, 1884, p 172.

⁸² Jean Block. *Hyde Park Houses Chicago*: University of Chicago Press, 1978, p. 6.

⁸³ *Chicago Tribune*, June 16, 1872. Cited in Bluestone, *Constructing Chicago*, p. 54.

⁸⁴ Victoria Post Ranney. *Olmsted in Chicago*. Chicago: R. R. Donnelly & Sons, 1972, p 11.

⁸⁵ Chamberlin. *Chicago and Its Suburbs*, p.313.

The Chicago Park Boulevard System
Historic District
Name of Property

Cook County, Illinois
County and State

boulevards by offering the same in their developments along prestigious Michigan and Ashland Avenues.⁸⁶

Social Betterment

Many of Chicago's early civic leaders, like William Ogden, were concerned about the corrosive effects of business pursuits on the social character of the city. They felt that the antidote was close contact with the natural landscape, the effect of which was to ennoble the individual character and foster a more tranquil and virtuous state of mind.⁸⁷ They were also serious gardeners themselves, with landscaped grounds around their homes. One such person was Jonathan Y. Scammon (1812-1890). He was an organizer of the Chicago Horticultural Society who would play an important role in the parks movement. Scammon was a pioneer Chicagoan, wealthy lawyer, connoisseur of art and literature, railroad promoter and friend of Abraham Lincoln. Scammon was also owner of one of the city's most renowned private gardens, which was located to the south of the city in Hyde Park.⁸⁸ Naturalistic landscapes like that belonging to Scammon were far removed from the city but located near enough for their owners to enjoy the city's benefits. The park and boulevard system would offer the general public this same attraction.

In addition to cultivating good character, parks and boulevards were hailed as a vehicle for social harmony. They afforded the opportunity for classes to mix in a shared urban space through promenading and other leisure activities. Chicago's lakefront park (today Grant Park) and the street that became Michigan Avenue had, by the 1840s, become a small stage on which residents practiced the custom of promenading. In both European and major eastern cities, this custom had been performed since the beginning of the nineteenth century in grand urban settings such as Battery Park in New York, Charleston's Battery and Philadelphia's Fairmount Park. In reality, promenading was an upper and middle class pastime of see-and-be-seen. Promenading as a concept, however, with its attendant associations of intermingling and class harmony, gave parks and boulevards broad intellectual and social appeal in Chicago, a fast-growing city of native-born and immigrant newcomers. As the city grew, promenading was to become a favored activity in the new parks and boulevards system.⁸⁹

Concern for Public Health

By 1860, Chicago's population had escalated to over 110,000, more than tripling since 1850. As the pace of population growth and real estate development accelerated in the 1850s, so did awareness of the associated psychological, social and health problems they brought. Population growth also brought an expanded awareness of the idea that parks served as a healthy antidote to these problems.

Dr. John Henry Rauch (1828-1894), played an important role in spurring the parks movement. Rauch was an articulate spokesman for the positive role parks could play in the health of the city. He linked public health and parks through his study of the public health threats created by the city's lakefront cemetery, which was partially incorporated into what became Lincoln Park. The public health controversy surrounding the creation of Lincoln Park led to broadened awareness of the need for a more systematic approach to the creation of parks in all three divisions of the city.⁹⁰

⁸⁶ Bluestone, *Constructing Chicago*, p. 52.

⁸⁷ Ibid. p.9.

⁸⁸ Ibid.

⁸⁹ Bluestone, *Constructing Chicago*, p.18.

⁹⁰ In the 1850s Rauch's detailed studies and activism had aroused not only influential organizations and people, but the general public. Rauch impressed on north side citizens the public health threat caused by decaying bodies in shallow sandy graves on the lakefront, threatening the spread of cholera and small pox through the city's water supply. An unused portion of the lakefront City Cemetery was designated as Lake Park in 1860. In 1865, after the assassination of president Abraham Lincoln, the park was renamed Lincoln Park, with Swedish landscape gardener Swain Nelson creating the original plan for the park.

The Chicago Park Boulevard System
Historic District
Name of Property

Cook County, Illinois
County and State

Creating Legislation for the Park and Boulevard System

The Civil War put direct advancement of the parks issue on the back burner, but it provided an indirect benefit. During the Civil War the national and local organizing efforts of the United States Sanitary Commission, the forerunner of the American Red Cross, brought together a group of capable and civic-minded men who saw the importance of parks to the health of city dwellers.⁹¹ Most notably, the group included Ezra Butler McCagg (1825-1908) whose wife was William Butler Ogden's sister and whose law partner was South Side park proponent Jonathan Y. Scammon.⁹² Frederick Law Olmsted (1822-1903) the famous landscape architect who designed Central Park, was chosen to head the national organization.⁹³ A Chicago branch of the Sanitary Commission was soon formed with McCagg serving as president. He and Olmsted formed a close friendship and McCagg soon became a leader in the parks movement.⁹⁴ Olmsted enjoyed the hospitality of McCagg's north side home, including its handsomely-landscaped grounds and extensive hothouses.

In 1867, Scammon entrusted McCagg to draft the first bill submitted to the Illinois legislature attempting to establish a park south of the city.⁹⁵ According to historian Daniel Bluestone, Scammon suggested that the "bill be based on New York's Central Park Statute."⁹⁶

As South Side proponents were crafting their first attempt at park legislation, there was a broader awareness of the need for a citywide system of parks and boulevards. In 1866, the *Chicago Times* had published an illustration of a 14-mile system of "Drives and parks for Chicago." The article boasted that this project would give Chicago "the finest drives, parks and building sites on the continent." The newspaper's plan, which was simple and rectilinear, showed building lots lined with a drive and parkland that formed a squared-off arc extending along the north, west and south sides of the city. Roads led out from the center city and link to the proposed system of lots and parkland. This early vision foreshadows the development of a park and boulevard system that would surround the city.⁹⁷

Although the first park bill was defeated, the park movement was gaining momentum.⁹⁸ Immediately after the Civil War the persuasive Frederick Law Olmsted sparked the interest of yet another pivotal Chicagoan during an 1865 meeting in Yosemite Valley: Chicago's William Bross. Bross was the owner of the *Chicago Tribune*, a City Council member and Lieutenant Governor (1865-1869) at the time that the parks legislation was finally passed. Bross later described the conversation he had with Olmsted:

...we discussed nothing so much...as the Central Park of New York. And both Colfax [Speaker of the U.S. House of Representatives] and Olmsted agreed with me that nothing was needed to make Chicago the principal city of the Union but a great public improvement of a similarly gigantic character. My return being hastened by my ardent desire to have the thing attended to, I at once consulted the principal citizens of Chicago.⁹⁹

By 1868, the south side leaders were revising their bill and citizens on the north and west sides were drafting legislation for new parks in their areas. Concerted efforts to unify the three systems were under way. An article titled "Parks and Boulevards" was published in the *Chicago Tribune*, January 24, 1869, supporting a plan for a

⁹¹ The Sanitary Commission was formed during the Civil War with the mission of coordinating relief for wounded soldiers.

⁹² Victoria Post Ranney, ed. *The Papers of Frederick Law Olmsted*. Baltimore: Johns Hopkins University Press, 1990. pp 427-433

⁹³ Olmsted was chosen to head the United States Sanitary Commission as general secretary. This was because of the extraordinary skill he demonstrated in the organization of work and personnel involved with the construction of Central Park.

⁹⁴ Victoria Post Ranney, ed. *The Papers of Frederick Law Olmsted*, p. 24.

⁹⁵ Bluestone. *Constructing Chicago*, p. 26.

⁹⁶ *Ibid.* p. 26.

⁹⁷ *Ibid.* p. 21.

⁹⁸ Voters defeated the 1867 park legislation for several reasons. These included disagreement over the specific location of the park by south side interests and working class resistance to paying higher taxes for a park, especially one far removed from their neighborhoods.

⁹⁹ Bluestone, *Constructing Chicago*, p. 26.

The Chicago Park Boulevard System
Historic District

Name of Property

Cook County, Illinois

County and State

connected system. It states: "this grand highway, when planted, will form a handsome connection between the several parks and the several divisions of the city. It will, in fact, so connect all the public grounds as to make them practically but parts of a continuous park extending around the entire limits of Chicago."¹⁰⁰

The three separate park bills were passed by the Illinois legislature in 1869, creating the South, West Chicago and Lincoln Park Commissions. The three commissions would act independently, but with the goal of creating a continuous park and boulevard system to encircle the city. Unfortunately this goal was never totally realized. The combined effect of early funding constraints and litigation affecting the Lincoln Park Commission hindered the opportunity to develop Diversey Parkway as a boulevard that would join Lincoln Park and a section of Lake Shore Drive to the West Chicago Park System.¹⁰¹

CHICAGO'S GROWTH AND ITS IMPACT ON THE DEVELOPMENT OF THE PARK BOULEVARD SYSTEM HISTORIC DISTRICT: 1869-1893

By 1869, Chicago was already a city of accomplishment. As a major trading port and railroad hub Chicago prospered and had grown tremendously during the Civil War. In the years immediately following the war the city's leaders foresaw that Chicago would continue to play a prominent role in the nation's commerce. The city's cultural life began to expand as well, with museums, libraries and theaters all beginning to take shape in the 1860s.¹⁰²

At the same time as the state legislature created the park systems they also enabled Chicago to annex a vast area of land. This annexation, to the west, was to contain all three of the parks—future Humboldt, Garfield and Douglas—and all the boulevards for the West Park System. While the city was annexing land to accommodate growth, residential development continued to move westward and southward. The South Park district was contained within three separate towns, South Chicago, Lake and Hyde Park. These would not be annexed until 1889, when the city incorporated vast land areas on its perimeter totaling 125 square miles and adding nearly a quarter of a million residents to Chicago.

On October 8, 1871, Chicago suffered a disastrous fire that destroyed an area 3-1/2 miles square including the city's business district and leveled 18,000 buildings. Following the fire, the city's expansion began to boom, with the city's population jumping from 300,000 in 1870 to 500,000 in 1880. By January of 1872 *The Land Owner*, which hadn't been published since August 1871, was back in print and resumed its promotion of real estate development throughout the city, including news about the parks and boulevards in each monthly issue. In April, 1872, the editor predicted a 33% population growth in the coming year and urged the park commissioners to push ahead with the work on the parks so "that the public may have a place to take themselves and families for recreation, out of the turmoil and dust of the city, to breathe a little pure air, and give a pleasant relaxation to overtaxed brains and muscles."¹⁰³ It was also hoped that the fresh air would encourage the public to purchase house lots and houses, since real estate promotion was an important part of the park and boulevard scheme from the very beginning. During this time, the West Chicago Park Commission was being formed.

With Chicago's topography so flat and empty, the street grid made the siting of the parks and boulevards relatively straightforward. By the 1860s Chicago's grid was already in place, with major roadways following the section lines of the Northwest Ordinance Survey. Some of these roads would be widened to become boulevards along the city's park and boulevard system. The only diagonals in this framework were the

¹⁰⁰ "Parks and Boulevards," *Chicago Tribune*, January 24, 1869.

¹⁰¹ Lake Shore Drive was listed as part of the Lincoln Park Historic District National Register nomination.

¹⁰² For example, the Chicago Academy of Sciences was founded in 1857 and chartered in 1865; the Art Institute grew out of the Chicago Academy of Design that was founded in 1866, and theatres had long been a presence in the city, notably the McVickers' Theatre that burned in the fire of 1871.

¹⁰³ *The Land Owner*, v. IV, no. 4 (4/1872), p. 50.

The Chicago Park Boulevard System
Historic District

Name of Property

Cook County, Illinois

County and State

waterways, the old plank roads of the original settlers (including Ogden Avenue and Milwaukee Avenue) and the radiating spokes of the railroads. From their start in 1848 the railroads had expanded rapidly, with Chicago quickly becoming the hub for all mid-continent freight and passenger operations. By 1869, ten railroad lines ran out of the city and two additional lines ran north and south through the near west side. Several of these lines were already providing commuter rail service to the suburbs.¹⁰⁴ In addition, there were horse-drawn streetcar lines which would continue to expand their range throughout the early years of the park and boulevard development. The parks and boulevards had to fit within this existing and expanding transportation framework as much as possible.

The railroads and streetcars were to have enormous impact on both the character and the pace of development in and around the parks and boulevards. The railroads were used to bring raw materials to the parks that would be used to improve the soils, build fences, lay drainage pipes, construct waterways and bridges and build buildings. But the railroads also crossed the west and south boulevards in several places, creating hazardous conditions for these planned pleasure drives. The story of the parks and boulevards is one of frequent negotiation with Chicago's railroad operators, streetcar lines and, eventually, elevated railroads. Railroad viaducts are still a defining feature of many boulevards; in almost every instance, the last boulevard sections to be developed were ones that either had intractable disagreements over rights-of-way with a railroad or that did not have adequate streetcar service to encourage residential development.

In addition to the street grid and the railroads, the other important defining feature for Chicago's parks and boulevards was water. Throughout both the south and west systems the land was flat and swampy and the soil was poor. In the west system, in particular, drilling wells to provide water for the newly-planted landscapes and trees, draining water from the flat, hard soils, and creating new bodies of water where none had existed were all early planning projects important to the initial development of the park and boulevard system.

SOUTH PARK SYSTEM HISTORY: 1869-1893

Summary Paragraph

Legislation in 1869 created the South Park Commission, which immediately set out acquiring lands legally specified for a large park and connecting boulevards. They hired the nation's leading landscape architecture firm, Olmsted, Vaux and Co., to design the system. Despite early financial challenges, it began to be built out from the most populated areas to the least, with construction on the boulevards taking place first. Horace William Shaler Cleveland was hired in 1872, after some work had begun, to implement the plans for the South Park System. Work progressed on S. Drexel, Grand (now S. Dr. Martin Luther King, Jr. Drive), E. Oakwood, E. and W. Garfield and S. Western Boulevards. A fountain was constructed in Drexel Square. Landscaping, drainage, roadways, sidewalks and utilities were given continued attention. The system was completed in time for the 1893 World's Columbian Exposition, which was held in the then largely- undeveloped Jackson Park and Midway Plaisance.

Legislation Creating the South Park System

The initial acts creating the South Park Commission were approved by the Illinois legislature on February 24 and April 16, 1869. These acts were subsequently approved by a vote of the people of the towns that the Commission would serve—i.e. South Chicago, Hyde Park and Lake, a geographic region spanning from the Chicago River south to 138th Street and from Lake Michigan west to Cicero Avenue.

As chartered by the State of Illinois, the South Park Commission was an independent agency and responsible for the largest of the three park districts created in Chicago in 1869. The lands under its jurisdiction were specified in the legislation. They were comprised of a 1,055-acre park, initially referred to as "South Park" (but subsequently called Jackson Park, Washington Park and the Midway Plaisance), and boulevards that would

¹⁰⁴ West Chicago Park Commission, *Second Annual Report*, 2/28/1871, p.53.

The Chicago Park Boulevard System
Historic District
Name of Property

Cook County, Illinois
County and State

become Grand, S. Drexel, E. and W. Garfield and S. Western. The boundaries would be amended in 1872 to include Drexel Square and E. Oakwood Boulevard.

The act also provided for a board of five members, the South Park Commission, which was empowered to acquire, administer and maintain the system. The first South Park Commissioners were appointed by the governor on April 16, 1869. They were Judge John M. Wilson, Leverett B. Sidway, Paul Cornell, Chauncey T. Bowen and George W. Gage. Instead of appointment by the governor of Illinois, going forward the commission members recommended that future appointments be made by judges. In their words "to secure as far as possible the selection of good men and to keep the administration out of politics."¹⁰⁵ Thus, legislation the next year provided that the appointment of future board members would be made by the judges of the Cook County Circuit Court. The logic was that more than one political party was represented and the judges, "ranking considerably above average men," would ascertain the qualifications of potential appointees. According to Sidway in 1908:

It would, I imagine, be difficult, even if possible, to find another great city corporation controlling the employment of so many men and expenditure of so much money, which had for about forty consecutive years kept as free from all political influences as had the South Park Commission, or whose administration has met with so little criticism by the people.¹⁰⁶

The South Park commissioners of this period, and well into the twentieth century, were generally civic minded, capable and dedicated, many serving for long periods of time. A number of them were well known and respected leaders of their day in the areas of banking, law, industry and real estate. The commissioners included: John M. Wilson one of the original members who, when appointed, was the former Chief Justice of the Superior Court of Chicago (served 1869-1872); Paul Cornell, (served 1869-1883) real estate magnate Potter Palmer (served 1871-1874); the powerful president of the Union Stock Yards, John B. Sherman (served 1877-1902); philanthropist and civic leader Charles Hutchinson (served 1906-1924) and Judge John Barton Payne (served 1910-1924) whose leadership in the National Parks movement led to his serving as Secretary of the Interior in the cabinet of President Woodrow Wilson.

The Designer: Olmsted, Vaux & Co.

Soon after passage of the parks legislation Dr. John Rauch wrote Frederick Law Olmsted that he was working to have Olmsted make a comprehensive study of all of the Chicago parks, a possibility Olmsted relished. But it was not to be.¹⁰⁷ Instead Olmsted, Vaux & Co., the nation's most experienced and prestigious landscape architecture firm, was hired in 1869 only by Chicago's South Park commissioners to prepare plans for the parks and boulevards in their system. While the legislation creating the South Park System specified the location of parkland and boulevards, the design was left to the commissioners.

Frederick Law Olmsted and his English partner Calvert Vaux (1824-1895) had received wide-spread acclaim for their design of Central Park. Olmsted had traveled to Paris in the 1850s and was enamored with what Baron Haussmann had achieved there. In articles he sent home documenting his European travels, Olmsted described the city's new boulevards, particularly noting the *Avenue de l'Imperatrice* (now Avenue Foch). Olmsted carried the idea and the image of Haussmann's boulevards back to America and ultimately to Chicago.

Olmsted came to Chicago in 1863 to examine the wooded area on the banks of the Des Plaines River ten miles west of the city that was the proposed site for the new suburb of Riverside. His plan of curving

¹⁰⁵ South Park Commissioners, *Report of the South Park Commissioners for a Period of Fifteen Months from December 1, 1906 to February 29, 1908, Inclusive*. Chicago, 1908, p.66.

¹⁰⁶ Ibid.

¹⁰⁷ Victoria Post Ranney. *Olmsted in Chicago*, p. 27.

The Chicago Park Boulevard System
Historic District

Name of Property

Cook County, Illinois

County and State

picturesque streets around a central park and train station included a proposal to build a parkway connecting the suburb to the city. He hoped to provide a transportation alternative to the train as well as a pleasure drive for those traveling over the bare, flat prairie between Chicago and his garden-like suburb. Although the city streets were in place, the boulevard Olmsted envisioned connecting Chicago to his garden suburb was not to be fully realized.

The Plan for the South Park System

Calvert Vaux consulted with the South Park commissioners in October 1869 while he was in Chicago working on the design of Riverside. The South Park commissioners were occupied with acquiring parkland and so set the first priority for the landscape firm to be surveys, plans and specifications for the two boulevards that would provide the link between the 1055-acre park and the city to the north. These two boulevards would later be called S. Drexel and Grand boulevards. Six months later, in April 1870, the partners were hired to design South Park. Within the month the firm ceased working on Riverside and focused their attention on the South Park project.

Following a careful topographic survey, Olmsted and Vaux submitted a 53-page report and detailed plan in 1871. The report was compelling not only philosophically, in its well-written advocacy of the need for parks, but also in the quality, complexity and clarity of its planning and design vision. Emphasizing many of the purposes that inspired the creation of Chicago's park and boulevard system, Olmsted and Vaux nurtured a vision of Chicago as one of the future great cities of the world and the south side as the most prosperous section of it. The partners urged the commissioners to seize the opportunity afforded by their blank slate of undeveloped land to design and build a system that would meet the needs of a city that would eventually encompass the entire South Park system. Furthermore, they urged the commissioners to envision their project as one part of a system essential to the improved health, attractiveness and prosperity of the whole city of Chicago. With wisdom born of experience, Olmsted and Vaux advocated honesty and commitment to quality so that the south park system would be commensurate with the future greatness of the city and would not be compromised in the short-term by corruption or public stinginess.

Throughout the document, Olmsted and Vaux repeatedly state that a well-executed plan would promote economic gain. They cite as examples both New York's and Brooklyn's experience with the "great increase in the value of real estate" once Central Park and Prospect Park were opened. They noted that the "character of the improvements...really advance (d) the rank of the city in the public estimation and suddenly caused a new class of expectations to be formed of its future..."¹⁰⁸ Their report contrasted this result with the experiences of Baltimore and Philadelphia, whose "more superficial and commonplace" improvements produced "no very extraordinary increase of value in neighboring real estate."¹⁰⁹ The South Park commissioners would follow the successful development path of New York's Central Park and Brooklyn's Prospect Park.

The Olmsted & Vaux report further urged the South Park commissioners to recognize and capitalize on new urban trends. They write in the report that the new park, though located outside the city, would ultimately serve as more of an urban park, and explained why with insights from their experience. Olmsted and Vaux had designed Central Park to be at the center of a city of "two millions," but when it was built it seemed remote to most New Yorkers.¹¹⁰ Citing the new trend of suburban expansion outside the city, Olmsted and Vaux put the development of the South Park system in a broader urban planning context. They explained that people who were to move to lots along the parks and boulevards would expect a more desirable place to live. These expectations included improved healthfulness, larger lots, single-family homes distinctly separate from

¹⁰⁸ Olmsted, Vaux & Co., Landscape Architects, *Chicago South Park Commission Report Accompanying Plan for Laying Out The South Park*. Chicago: Evening Journal, Book and Job Printing House, 1871. pp. 19-43.

¹⁰⁹ *Ibid.* p. 44.

¹¹⁰ Charles E. Beverage & Carolyn R. Hoffman, eds. *The Papers of Frederick Law Olmsted: The Years of Olmsted, Vaux & Company, 1865-1974*. Baltimore: Johns Hopkins University Press, 1992. p.551.

The Chicago Park Boulevard System
Historic District

Name of Property

Cook County, Illinois

County and State

“commercial quarters,” wide streets and public spaces. Parks, by improving drainage and visual quality, would also improve the value of surrounding residential property.

The plan Olmsted and Vaux unveiled for South Park was one that did not preserve nature as they found it. The site was not a promising one. In the words of South Park commissioner Leverett Sidway, it was “flat, sterile and uninteresting.”¹¹¹ Olmsted, Vaux & Co.’s design, however, brilliantly played off the unpromising site’s flat topography with meadows, its shallow water table with lagoons, and its lakeside location with amenities that included a pier and promenade. Foremost of all was the concept that “the park of any great city, is [the]...antithesis to its bustling, paved, rectangular, walled-in streets.”¹¹²

Within the park, Olmsted and Vaux provided for the simultaneous but mutually-exclusive pursuits of solitary contemplation of natural scenery and group activities. While the majority of spaces were designed naturalistically, there were a small number of formal settings, including promenade grounds and carriage drives. Olmsted and Vaux advocated against novelty features and urged the commissioners to hold fast to the main concepts of the plan: “simple visual unity and a subordination of detail to general effect.”¹¹³ Olmsted and Vaux also stressed that the fundamentals of drainage and turf and foliage health should always remain top priorities. The South Park commissioners would heed this wisdom over the succeeding twenty years as they created both the parks and boulevards.

The drawing that accompanies the 1871 plan is very detailed for the large South Park with its two divisions and the Midway Plaisance but it shows only stubs of the three boulevards emanating from Washington Park. The written report did, however, supply details pertaining to the design of these three boulevards. Two principal approaches from the city led to the north corners of Washington Park.

The western approach, named Southopen Parkway in the report (later Grand Boulevard), was described as being “planned more especially with reference to the rapid movement of a great number of persons driving, riding or walking, being planted openly with straight rows of clean trunked trees.”¹¹⁴

The eastern boulevard described in the report was named “Southgrove Parkway” (later S. Drexel Boulevard). It was designed “with a view to more quiet and leisurely movements, and its principal feature is a walk or series of walks passing somewhat indirectly through a grove with frequent interludes of shrubbery, fountains and arbors to invite rest and contemplation.”¹¹⁵ Olmsted & Vaux were dissatisfied, however, with the way that the street was “at present laid down on the maps,” turning “abruptly at right angles a few hundred feet away from the Park.” They were equally critical of the “wholly inadequate” entrance where the boulevard met the park, concluding that “some considerable improvement will inevitably be required.”¹¹⁶ The report recommended this situation be remedied “before any houses are erected in the neighborhood.” Citing as a model, the street in London between fashionable Pall Mall and Regent Street, Olmsted & Vaux recommended “an extension of the parkway on a scale commensurate with the importance of its position and having a marked artistic character of its own.”¹¹⁷ Dubbed the “Parkway Quadrant,” this extension was a square cut diagonally by a curved road. “[T]he curved line of the approach,” opined the firm, will “have a sufficiently bold sweep to be easy and agreeable in connection with the long straight line of Southgrove Parkway, and the main Park entrance to which it leads will be relieved of any appearance of awkwardness.”¹¹⁸ This advice would later be heeded and

¹¹¹ *Report of the South Park Commissioners*, 1908, p.61.

¹¹² Olmsted, Vaux and Co., Landscape Architects, *Chicago South Park Commission Report Accompanying Plan for Laying Out The South Park*. p.18.

¹¹³ Olmsted, Vaux and Co., Landscape Architects, *Chicago South Park Commission Report Accompanying Plan for Laying Out The South Park*, p. XXX

¹¹⁴ *Ibid.* p.28.

¹¹⁵ *Ibid.*

¹¹⁶ *Ibid.* pp. 51-52.

¹¹⁷ *Ibid.* p.51.

¹¹⁸ *Ibid.* p.52.

The Chicago Park Boulevard System
Historic District

Name of Property

Cook County, Illinois

County and State

Drexel Square was created to serve as an elegant transition to Washington Park.

The third “grand approach” was located on the west side of the park (later Washington Park) where congregating spaces—such as a concourse for carriages, a music stand, grandstand and refectory—were planned. This congregating area was called “The Pavilion” in the report. Thus, “the grand approach from the west entering the park in front of the Pavilion was named “Pavilion Parkway” (later Garfield Boulevard) by Olmsted and Vaux.¹¹⁹

The report wisely concluded that, because improvements would be carried out over a long period of time, it was “not to be expected that a plan will be made at the outset so complete, that no additions to it or modifications of it in detail will be admissible....” The conclusion emphasized, however, that “it is of the utmost consequence that the essential ends should be clearly seen before the work is organized and that...these great ruling ends should be pursued with absolute consistency.”¹²⁰ The South Park commissioners would heed this counsel as they proceeded to execute the plan.

Development and Construction of the Boulevards: South Park System

The process of acquiring the lands designated in the 1869 legislation began almost immediately after the South Park commissioners were appointed; so too did the difficulties obtaining them. Original commissioner L.B. Sidway reminisced many years later that

*...hard times made the labor and responsibilities of the commissioners so great during the first six or eight years that I doubt if any one of us would have accepted the position if we had anticipated what had to be gone through with for the public good. I certainly would not.*¹²¹

The main problems were insufficient funding, litigation, and financial setbacks associated with catastrophic local and national events.

From the beginning the commissioners were handicapped because of insufficient funding. Speculation caused the land to cost much more than was anticipated and the monies provided for purchase, improvement and maintenance were simply not adequate. In the early years the graduated assessment system (by which property contiguous to parkland bore the greatest tax burden) failed to bring in enough revenue because so much land was unimproved.

Just two years into the project came a multi-year stretch of hard times as a result of the Great Chicago Fire of 1871, followed by the national financial panic of 1873. The fire destroyed all the Commission’s records, including the tax assessment roles, so no money was available until 1873. Immediately following the fire, operations were suspended for several months and Commissioners Sidway and Bowen used their personal savings and professional banking connections in Chicago and New York to help the commission meet its obligations.¹²²

Litigation was also a source of delay, with challenges on a variety of fronts, including the validity of the South Park legislation and the Commission’s authority to levy taxes and assessments. Litigation over land purchase was also a source of expense and delay. Nonetheless, the Commissioners had acquired the majority of the lands by 1875 and work had actually begun on some sections of the boulevards of the South Park system

¹¹⁹ Ibid. p.26.

¹²⁰ Olmsted, Vaux and Co., Landscape Architects, *Chicago South Park Commission Report Accompanying Plan for Laying Out The South Park*, p.54.

¹²¹ South Park Commissioners, *Report of the South Park Commissioners for a Period of Twelve Months from March 1, 1908 to February, 28, 1909, inclusive*. Chicago: 1909, pp. 58-71.

¹²² Ibid., p. 60.

The Chicago Park Boulevard System
Historic District

Name of Property

Cook County, Illinois

County and State

earlier.

Development of the South Park system began with construction of boulevards. The major focus of the early Commissioners was on the boulevards, especially the two leading to the north end of Washington Park that would bring people from the city. Olmsted had strongly advised earlier clients of the wisdom of creating a direct approach into the park. Writing in 1867 to the chairman of the Committee on Plans of the Park Commission of Philadelphia, he explained:

*A Park may...be well considered...and may yet incompletely fulfill its proper function in the general municipal economy of a great City, if...the approaches to it are of an indirect, meager and unattractive character, and liable to be so crowded by common commercial traffic, as to cause general inconvenience or even apprehension to the feeble, the timid or the weary....it is therefore very desirable that in connection with the general scheme in its earlier stages, a clear leading idea should be formed of an ultimate plan to be adopted in regard to the Streets that connect the Park entrances with the heart of the City.*¹²³

The overall strategy of the South Park Commissioners was “to begin at a point nearest the largest population and make all improvements continuous to the farthest point.” Furthermore, “they ... made no improvement at any point that could not be reached from the city over park roads.”¹²⁴

In order to implement their strategy the South Park commissioners had hired Horace William Shaler Cleveland. In 1872, despite problems, the commission was again functional following the devastation of the October 1871 Chicago Fire. Upon the recommendation of Frederick Law Olmsted, the Commissioners hired Cleveland as “Landscape Architect of the South Park and connecting Boulevards.”¹²⁵ Olmsted’s work and design philosophy were familiar to Cleveland, who had worked for Olmsted on Prospect Park. As reported by Cleveland, he was hired with the understanding:

*That the plans furnished by Messrs. Olmsted and Vaux were to be carried out in their general features and that the work of designing and generally directing the details of ornamental arrangements and planting, was entrusted to me. The necessity of rigid economy was strictly enjoined upon me. I was instructed to confine myself exclusively to such works as were immediately and essentially necessary.*¹²⁶

By the time of Cleveland’s arrival, the west boulevard leading to the park, later named Grand Boulevard,¹²⁷ had been created by widening existing Kankakee Avenue 132’ to the west in accordance with the South Park act.¹²⁸ Then called South Park Boulevard, it extended two miles from 35th Street south to 51st Street. Following precedents in Europe and Riverside, and as described by Olmsted in the 1871 report, Grand Boulevard was designed to move people expediently from existing neighborhoods north of the system into Washington Park. The design provided for formal plantings separating foot, equestrian, carriage and commercial traffic. Specifically, the 200’ wide boulevard included a central 55’ wide pleasure drive for carriages flanked by medians lined with rows of trees. These medians separated the main drive from the narrower side roads, which were intended for commercial traffic and which had adjacent parkways and sidewalks. Grand Boulevard opened to 345’ wide where it entered Washington Park at its northwest corner.

¹²³ *The Papers of Frederick Law Olmsted*, p. 232.

¹²⁴ *South Park: Acts of the General Assembly Relating to the same, and the collection of Assessments. Decisions of the Supreme Court Relating Thereto. Ordinances Synopsis of Improvements*. Chicago: Beach, Barnard and Co., Legal Printers, 1875, p.82

¹²⁵ *Report of the South Park Commissioner to the Board of the County Commissioners of Cook County* (1908), p.68.

¹²⁶ *Report of the South Park Commissioners to the Board of the County Commissioners of Cook County*. Chicago: Jameson & Morse, 1873, p 15.

¹²⁷ This west boulevard had been named Southopen Parkway in the Olmsted and Vaux report.

¹²⁸ Chamberlin *Chicago and its Suburbs*, p.321.

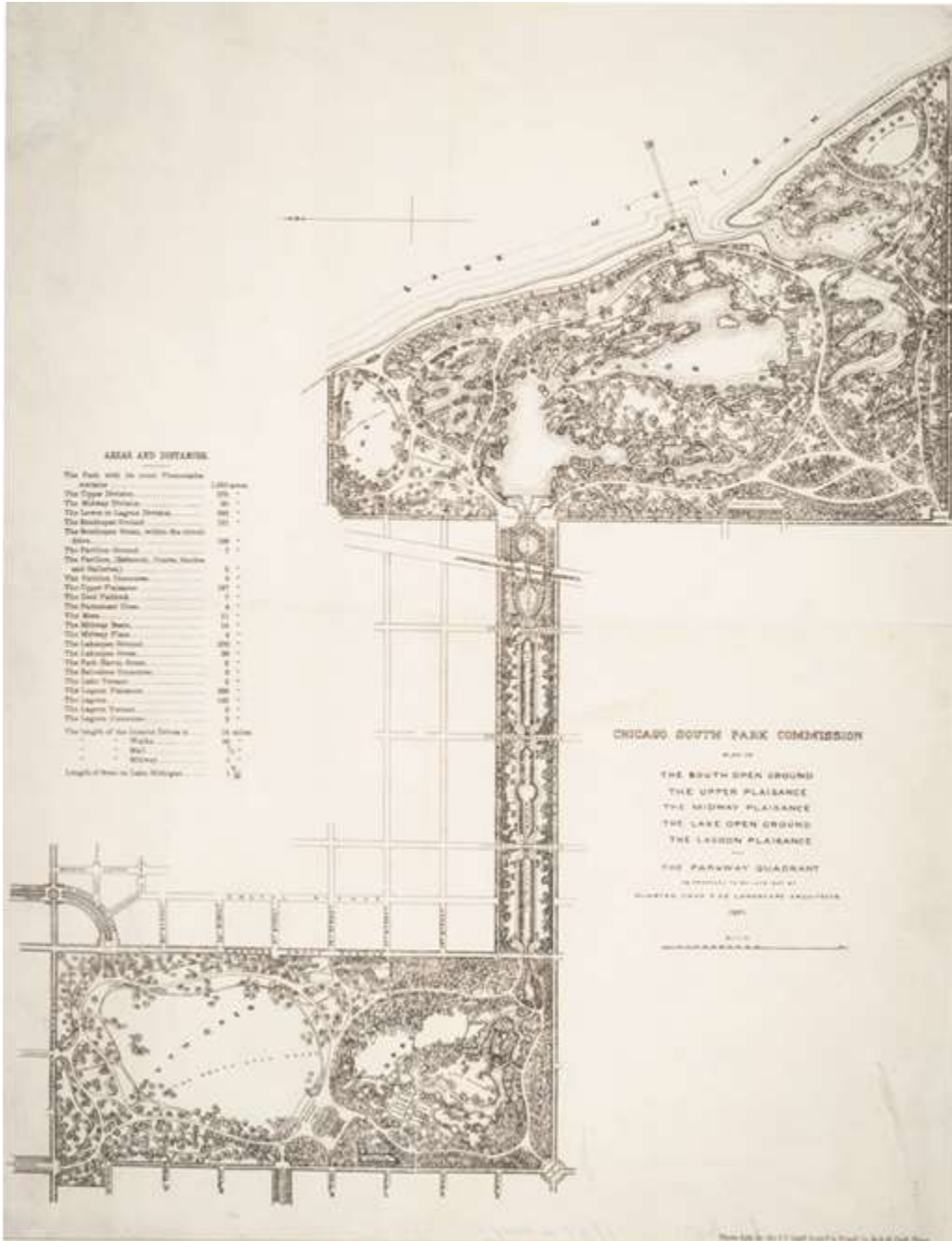
The Chicago Park Boulevard System
Historic District

Cook County, Illinois

Name of Property

County and State

Grand Boulevard was the boulevard most frequently traveled by carriages, not only "because of the length and width of the drive," but also "because of the display it afforded for fast driving."¹²⁹ Beginning in 1873, the eight mile per hour speed limit was suspended at appointed times to allow for fast driving. In 1874, the east side drive of Grand Boulevard was only open two days a week; by 1877 it was in constant use. In 1882 from 47th to 51st, the distance of one half mile, the east drive was made into a speeding track.



Olmsted Vaux & Co. 1871 Map of Chicago South Park Commission (showing today's Jackson Park, Washington Park and the Midway Plaisance)

¹²⁹ Report of the South Park Commissioners to the Board of the County Commissioners of Cook County. 1882, p.8.

The Chicago Park Boulevard System
Historic District

Name of Property

Cook County, Illinois

County and State

In 1878, an enormous hexagonal stone drinking fountain was erected at Grand Boulevard and 35th Street, where the boulevard was entered from the city to the north. The fountain was so large that 12 teams of horses could drink from it at once.

The construction of the east boulevard, named Drexel Boulevard by 1873,¹³⁰ was also underway by the time of Cleveland's arrival. Land for the thoroughfare's right-of-way had been purchased 100' on each side of a center line of the existing Drexel Avenue from 51st to 43rd Street. It continued northward and then diagonally 200' wide along the existing Elm Street (what is today the diagonal portion at the north end of S. Drexel Boulevard) until terminating at Oakwood Avenue.¹³¹ In his report to the South Park commissioners at the end of the year, Cleveland explained that the original plan for the 1.5 mile-long boulevard envisioned a central, naturalistically ornamented space of 100 feet wide, arranged with paths, grass, trees and shrubbery. A portion of this space had been laid out but poorly graded and seeded. During construction of the flanking driveways it became necessary to take off 5' from each side of the central planting space, which in turn necessitated the, "making such changes of interior arrangement, that... it was deemed necessary to rearrange the whole design which was one of the first duties I was called upon to perform."¹³² By summer 1873 the entire median had been properly graded and a lush lawn had been developed, along with winding gravel paths and irregularly planted trees and shrubs. Thousands of visitors were drawn to Drexel Boulevard that summer.

The greatest excitement, however, was created by the "tasteful display of brilliant masses of flowers on the sections between 45th and 47th," with Cleveland recommending that such ornamental flower gardens be expanded at various points along this boulevard "as extensively as may be done, consistently with the necessary condition of constant care and supervision." In his year-end report to the Commissioners, Cleveland noted that "the sudden transformation of these grounds from a sandy waste... was as great a surprise to the public as it must have been gratifying to you."¹³³ By the following year (1874), historian Everett Chamberlin described the construction of the street as essentially complete, with the 90' median flanking 40' carriage roads bordered by 15' sidewalks.¹³⁴ Through most of its history this street would be called Drexel Boulevard, but in the 1870s it was called Grove Parkway.

From 1873 until early in the twentieth century, Drexel Boulevard's extensive floral displays were renowned for their beauty and intricacy. The 1877 *Annual Report* called them the most popular feature of the South Park system. By 1883 the *Annual Report* noted that the display had a national reputation—little wonder when, for example "new and unique designs" in the 1885 flower beds included the American flag, a sun dial and a portrait of General Grant. These designs ran contrary to Olmsted's idea of a naturalistic landscape for the boulevard, but the commissioners desired a showpiece and the South Park system's landscape gardener Frederick Kanst produced spectacular displays year after year. According to early Chicago historian Everett Chamberlain, the *Avenue l'Imperatrice* in Paris, considered the finest street in the world, was the model for Drexel Boulevard. Winding walkways curved around flowers and shrubbery and were occasionally accented with trellises, rustic seats, fountains or vases. The South Park commissioners took care to control the cost and quality of bedding plants as well as of the large trees and shrubs. By 1875 enough greenhouses had been built by the commissioners to supply the plant material needed for the South Park system's walks and drives.¹³⁵ Also by this time, a uniform building line of 40' had been established for the entire length of Drexel Boulevard,

¹³⁰ This east boulevard had been named Southgrove Parkway in the Olmsted and Vaux Report. Before being called Drexel Boulevard, it was known as Grove Parkway.

¹³¹ *South Park Commissioners: Statutes and Special Ordinances*. Chicago: The Gunthorp-Warren Printing Co. 1908. p. 402.

¹³² *Report of the South Park Commissioners to the Board of the County Commissioners of Cook County*, 1873, p.17.

¹³³ *Ibid.*, p. 12.

¹³⁴ Chamberlin, *Chicago and Its Suburbs*. p. 321.

¹³⁵ *South Park: Acts of the General Assembly Relating to the same, and the collection of Assessments. Decisions of the Supreme Court Relating Thereto. Ordinances. Synopsis of Improvements*. Chicago: Beach, Barnard and Co., Legal Printers, 1875, p.82.

The Chicago Park Boulevard System
Historic District

Name of Property

Cook County, Illinois

County and State

while on each side of the street property holders had planted large elm trees.¹³⁶

Olmsted & Vaux's recommendation to improve Drexel Boulevard's entry into the northeast corner of Washington Park was realized in 1872. The segment of existing 51st Street, that originally connected the south end of this boulevard with the park, was widened. First known as the "Drexel Entrance to Washington Park", it was described by Chamberlin as being 450' wide and extending an entire block from its east to its west side. Through most of its history however, the entrance has been known as Drexel Square.

The year before, the commissioners had renamed Grove Parkway to honor Francis M. Drexel (1792-1863), a Philadelphia banker and early Chicago real estate speculator. Drexel had partnered in the subdivision of land along Drexel Avenue and had donated land for the street to help foster development of nearby property he owned.¹³⁷ By 1883, the life-size statue of Francis Drexel, which completed the \$40,000 bronze fountain structure, was installed, as were the water connections. The sculptor of the piece was Philadelphia resident Henry Manger (1833-?), a German immigrant about whom relatively little is known. In 1888, the Drexel brothers paid an additional \$5,000 for the granite basin of the Drexel Fountain to be enlarged 10' on all sides.

Following the successful examples set by Olmsted and Vaux's Central Park and Prospect Park projects, a small area at the north end of Washington Park, which was the end closest to the city, was also improved at the same time as the construction of the first boulevards. Consequently, by 1873 visitors could enjoy a pleasure drive of four miles along the two substantially-completed boulevards and through the north end of Washington Park. Horace Cleveland reported that Grand and Drexel Boulevards now presented "the appearance of well-kept grounds" so appreciated by the citizenry that they "throng there."¹³⁸ On Grand Boulevard an average of 3,000 carriages per hour were counted in 1873: in subsequent years these numbers would continue to rise.¹³⁹

There was still a "much needed and beautiful connecting pleasure way from Grand Boulevard to Grove Parkway [Drexel Boulevard]."¹⁴⁰ It was to be Oakwood Boulevard, completed in 1877. The existing Oakwood Avenue was widened to 100' in accordance with legislation passed in 1871, two years after the original 1869 act.¹⁴¹ The boulevard's "fine, smooth and clean driveway" was one-half mile long and 100' wide, with cobblestone gutters and 7.5' parkways on each side that were lined with a "large number" of elm and maple trees.¹⁴² Sidewalks that were 10' wide flanked the parkways. Oakwood Boulevard was further embellished in 1878 when an ornamental cast iron fountain was erected in the wide, grassy, triangular space at its intersection with Drexel Boulevard.¹⁴³

With the completion of Oakwood Boulevard, a circuit could be completed by citizens out to enjoy a continuous pleasure drive down Grand Boulevard, across the north side of Washington Park, up Drexel Boulevard and across Oakwood Boulevard. People could take their own carriages or rent them from the South Park system. A broad range of social classes took part in this outing, frequenting the boulevards and the parks and fulfilling the vision of Olmsted and Chicago's civic leaders. In 1876, responding to the desire of those who did not own a carriage, the South Park commissioners began offering phaeton rides over the boulevard circuit at "a very moderate expense."¹⁴⁴ The response was overwhelming: "in the first 117 days of operation, 24,733 passengers

¹³⁶ Chamberlin. *Chicago and its Suburbs*, p 323.

¹³⁷ Dan Rottenberg, *The Man Who Made Wall Street: Anthony J. Drexel and the Rise of Modern Finance*, p.47.

¹³⁸ *Report of the South Park Commissioners to the Board of the County Commissioners of Cook County*. 1872, p.19.

¹³⁹ *Ibid.*, p. 15

¹⁴⁰ *Report of the South Park Commissioners*, 1877.

¹⁴¹ Daniel F. Breen ed. *Historical Register of the Twenty-Two Superseded Park Districts. Compiled under the supervision of the Division of the Secretary, Chicago Park District, by the Works Progress Administration*. Project 30160. 1941, p.405.

¹⁴² A. T. Andreas, *History of Chicago from the Earliest Times to the Present in Three Volumes*. Chicago: A. T. Andreas, 1884, p. 170.

¹⁴³ *Report of the South Park Commissioners to the Board of the County Commissioners of Cook County*, 1878, p. 9

¹⁴⁴ *Ibid.*, 1877, p 8.

The Chicago Park Boulevard System
Historic District

Name of Property

Cook County, Illinois

County and State

paid ten cents each.”¹⁴⁵ The rides became not only self-sustaining, but a source of income for the South Park Commission until 1897.

Attention was also focused, in the early 1870s, on the improvement of Garfield Boulevard (55th Street), which was initially named Pavilion Boulevard, as suggested in the original 1871 Olmsted and Vaux report.¹⁴⁶ By the 1870s, most of the land had been acquired.¹⁴⁷ As specified in the original 1869 South Park legislation, 55th Street was widened an additional 134' to the south, making for a 200' wide boulevard, 3.5 miles long, from Washington Park west to Western Avenue. The boulevard was originally planned by the South Park commissioners to combine two different roadway configurations. Along the half-mile from Washington Park to S. State Street, it was to have a configuration like Drexel Boulevard, with a central median 90' wide flanking driveways 40' wide and, at the outer edge of each driveway, a 15' sidewalk. From S. State Street west to Reuben Street (later Ashland Avenue), a distance of 2 miles, the boulevard was planned in a configuration like Grand Boulevard, with a 75' central driveway flanked by 36' medians, a 24' roadway on each side and an outer 15' sidewalk, with enough parkway for rows of trees. The last mile, from Reuben Street west to Western Avenue, was to be improved the same as the first half-mile.¹⁴⁸ By 1874 the entire length of the boulevard had been graded with the 40' roadways as planned and with a 75' center roadway separated from the side roads by medians. By 1877 it was decided that the 75' central roadway would be reduced to 50'.¹⁴⁹ Through the 1880s and early 1890s the medians and parkways would continue to be graded and planted out, sidewalks would be built and roadways would be surfaced as the build-out proceeded westward.

Western Avenue dates from the 1850s, when it was a plank road known as Blue Island Avenue. Western Boulevard, 200' wide, was constructed on land specified in the original 1869 South Parks ordinance as adjacent to and east of existing Western Avenue. By 1874, 1.25 miles of the 3.1 miles of land selected for the boulevard by the South Park commissioners was left to be acquired. An idea of the relative isolation of its location at this time is obtained from the South Park Commissioners' 1878 *Annual Report*. This report records that although "Western Avenue Boulevard's" central planting space was filled with trees almost its entire length, at the request of numerous owners the space was enclosed by a fence to protect the new trees from injury by roving cattle.¹⁵⁰ In 1875 it was part of a 15-mile driving circuit along the south park system boulevards that stretched from Western Avenue, through both Washington and Jackson parks to the lakeshore and along the Midway.¹⁵¹ It was in keeping with the advice Olmsted had penned just two years before to the chairman of the Committee on Plans of the Park Commission of Philadelphia:

*Experience has also shown that the distance which can be passed over easily in the course of a pleasure drive is much greater than can be furnished in a City Park ... and it becomes desirable therefore, to prepare at the outset for an ultimate extension of the rural drive far beyond the boundaries of the Park itself.*¹⁵²

Chicago's South Park system would provide this experience. By 1882, Western's 40' wide east (boulevard) drive was open for travel from the Illinois & Michigan Canal to W. Garfield Boulevard. The boulevard continued to be improved through the remainder of the 1880s and the early 1890s with a crushed stone surface, gutters, catch basins, hydrants and trees.

¹⁴⁵ Bluestone, *Constructing Chicago*, p.57.

¹⁴⁶ In 1881 the name was changed to Garfield Boulevard upon petition of a large number of property owners. *Report of the South Park Commissioners*, 1881, p. 15.

¹⁴⁷ Daniel F. Breen, ed. "Historical Register of the Twenty-Two Superseded Park Districts." p. 88.

¹⁴⁸ *Report of the South Park Commissioners to the Board of County Commissioners of Cook County*, 1874, p. 9.

¹⁴⁹ *Ibid.* 1877, p. 30.

¹⁵⁰ *Ibid.* 1878, p. 7.

¹⁵¹ *Ibid.* 1875, p.16.

¹⁵² Beverage et al, *The Papers of Frederick Law Olmsted*. p.232.

The Chicago Park Boulevard System
Historic District

Name of Property

Cook County, Illinois

County and State

In their execution of the South Park system's infrastructure, the Commissioners heeded Olmsted and Vaux's advice that proper drainage was as essential to success as well-constructed roadways. Thus from the outset, road beds were constructed "in the most substantial and durable manner" and built with sewers.¹⁵³ The drainage system of Drexel Boulevard, for example, was completed by 1873, with a cement sewer pipe carrying off water from the road and planting surfaces and connecting with the Hyde Park sewer system.¹⁵⁴ In their 1874 *Annual Report*, the commissioners ask for the public's understanding of the expense and slow progress of creating "boulevards and drives" from "scarcely broken country roads" by echoing Olmsted and Vaux's conviction that sewers were "a most real, practical benefit to adjacent property owners."¹⁵⁵

In the mid-1870s cement pipe gave way to improved brick sewers and catch basins. On Oakwood Boulevard this cost was borne jointly by the South Park commissioners and the Village of Hyde Park, with the system being connected to the village drainage system. Drainage in the less affluent Town of Lake, west of Hyde Park, was less sophisticated and arrangements for a permanent outlet for the drainage of Garfield Boulevard into the Illinois & Michigan Canal were not made until 1882.

Excellent road surfaces were as important as drainage. The boulevards were heavily used and over time, the South Park commissioners adopted road construction and surfacing methods to maximize their performance. Experiments with different materials were made prior to constructing Grand Boulevard, the first boulevard. There, they initially graded the surface then added cobble stone and applied a top dressing of screenings (marble chips) or Joliet limestone gravel. Gutters were covered by asphalt, cobblestone or blast furnace slag.¹⁵⁶ Crushed limestone macadam appears to have been the most common surfacing material for the boulevards in the 1880s and early 1890s. The ubiquitous cobblestone gutters of the 1870s and 1880s gave way in the 1890s to combined curbs and gutters made of granite or concrete. The carriage-riding public eagerly took advantage of the new, improved roads.

Landscape improvements to the boulevards were, like drainage and road surfacing, given significant attention. Again heeding Olmsted and Vaux's advice, the South Park commissioners invested much time and effort into establishing new plantings and developing effective growth and management practices for them. In this regard, the employment of landscape professional Horace William Shaler Cleveland was a milestone. When he arrived in 1872 the only planting that had been done was on Grand Boulevard. The need for professional services there at this point was critical, as Cleveland's report that year attested.

The central drive-way had been made and a row of elms planted on each side in the center of the spaces reserved for the ornamental borders. The trees had been brought from the forest, and presented the gaunt and ill-proportioned appearance usual with such trees before they have had time to develop new foliage. The borders in which they were planted had not been graded to a rounded surface, but presented the appearance of flat beds rising abruptly several inches above the level of the roadway. The attempt had been made to secure a growth of grass on these beds, but it had proved a failure, and their only covering was a growth of weeds and oat stubble.¹⁵⁷

By the end of the year Cleveland had remedied the situation on Grand Boulevard, with the ornamental borders on each side of the main drive graded so as to drain properly with a "gracefully curved surface" and the whole covered "with a rich sward" of grass.¹⁵⁸ In the early 1870s both Grand and Drexel boulevards were planted with large forest trees—principally elm, maple, ash and linden because they were known to be hardy.

¹⁵³ Ibid

¹⁵⁴ Ibid

¹⁵⁵ *Report of the South Park Commissioners to the Board of County Commissioners of Cook County*, 1874, p.7.

¹⁵⁶ Beverage et al, *The Papers of Frederick Law Olmsted*. p.322.

¹⁵⁷ *Report of the South Park Commissioners to the Board of County Commissioners of Cook County*, 1873, p.13.

¹⁵⁸ Ibid.

The Chicago Park Boulevard System
Historic District

Name of Property

Cook County, Illinois

County and State

In 1870, the South Park commissioners gained control of cost, quantity and quality of plantings by establishing their own nursery in Washington Park in 1870 “in which such young trees and shrubs as were considered desirable for park purposes, were planted.”¹⁵⁹ The able Frederick Kanst was hired to operate the nursery, and by 1875 the commissioners could report: “This nursery has been a complete and perfect success, and now furnishes several thousand first class trees each season....”¹⁶⁰ In 1882 the nursery moved from the south end of Washington Park to the Midway Plaisance, and in 1892 it moved to Gage Park.

Trees were planted in formal “lines” in the parkway between the outer roadbed and the sidewalk and also, in some places, in the medians. Elms were very popular for this purpose and in the 1870s were planted along all the South Park system boulevards. By 1878 Grand Boulevard, the most formal, was finished along its entire length with six lines of elms in the medians on each side of the main roadway, a feat requiring 1,524 trees.¹⁶¹ Hard maples, linden and ash also continued to be planted in association with the landscaping of the boulevards.

A great deal of energy went into developing effective establishment, growth and management practices for the soil and grasses of the boulevards and parks. Olmsted and Vaux had strongly driven home the point that healthy soil was one of the essential elements that must be achieved if the park system was to be a success. In his report of 1873 Cleveland described the method resulting in attaining a “rich velvet sward, as thick and firm as if the whole ground had been sodded.” This required repeatedly plowing the soil, heavy dressings of stable manure, seeding, close cutting and watering from hydrants during drought.¹⁶² For much of the period, manure was supplied to the South Park system from the nearby Union Stock Yards, located north of Garfield Boulevard and west of Western Avenue/Boulevard. On Drexel Boulevard lawn sprinklers were set out when necessary to keep new grass, shrubs and flowers fresh. Once established, the lawns of the boulevards were regularly mowed and kept in good condition.

Although Drexel was the boulevard most abundantly planted with flowers, others were as well. By 1875 the South Park commission had enough greenhouses to substantially increase the amount of flowers on the boulevards and in the parks. The following year the central median at the north end of Western Boulevard and Western Avenue, near the Illinois & Michigan Canal, was planted from 35th to 39th streets “in the same manner as on Grove Parkway [Drexel Boulevard], with trees, shrubs and flowers. The walks throughout the planting spaces were finished and graveled.”¹⁶³

Sidewalks laid along the boulevards during the period were generally between 8’ and 10’ wide. Until the 1890s, when concrete-based material began to be used for sidewalks on all of the boulevards, Drexel and Grand Boulevards’ sidewalks were originally paved with bluestone or Euclid (Ohio) sandstone. On Oakwood and Garfield Boulevards, clay and lake-shore gravel walks that had been laid in the 1870s were improved with asphalt or stone sidewalks in the 1880s. The walks winding through plantings on the medians that ran the length of Drexel Boulevard and were located in isolated areas on some of the other boulevards were generally crushed stone. On Drexel, which received heavy use, they were improved in the early 1880s with asphalt. Granite crosswalks at intersections became common beginning in the late 1880s.

Utilities were incorporated in initial construction of the boulevards or they were integrated later into existing rights-of-way. Water pipes were being installed along Oakwood Boulevard by the town of Hyde Park in 1874. The South Park Commission was laying its own pipe for sprinklers the same year. In the mid-1870s no water main existed on W. Garfield Boulevard, but water was obtained from hydrants owned by the Town of Lake.

¹⁵⁹ *South Park: Acts of the General Assembly Relating to the same, and the collection of Assessments. Decisions of the Supreme Court Relating Thereto. Ordinances. Synopsis of Improvements.* Chicago: Beach, Barnard and Co., Legal Printers, 1875, p. 82.

¹⁶⁰ *Ibid.*

¹⁶¹ *Annual Report of the South Park Commissioners 1878*, p. 9.

¹⁶² *Ibid.* 1873, p.23.

¹⁶³ *Ibid.* 1876, p 8.

The Chicago Park Boulevard System
Historic District
Name of Property

Cook County, Illinois
County and State

Water pipe was still being laid on W. Garfield and Western boulevards in the early 1890s. Pipe was being laid by several gas companies in the mid-1880s in sections of Grand, Drexel, Oakwood and Garfield boulevards, and lamp posts were erected by village and town authorities along these pipelines at intervals from 75' to 100'. The installation of these improvements made living and working along the boulevards all the more desirable.

Development of the Parks of the South Park System: Washington Park, Jackson Park and the Midway Plaisance, Gage Park

Washington Park

Washington Park, Jackson Park and the Midway Plaisance were developed as a result of the 1869 legislation. Washington Park was originally known as the Western or Upper Division of the 1055-acre "South Park" that was planned by Olmsted & Vaux in 1871. The South Park commissioners hired the highly-regarded landscape architect Horace William Shaler Cleveland (1872-1874), and by the late-1880s this park had been landscaped substantially as planned. Washington Park was listed on the National Register in 2004 under the *Historic Resources of the Chicago Park District* MPD, with significance cited for both history and architecture.

Named Washington Park in 1881, the 367-acre site was generally developed from north to south. The pastoral emphasis of the original design was conveyed most strongly by the iconic great meadow of the South Open Green. Two lagoons were also included in this design that succeeded in accomplishing Olmsted's goal of providing urban dwellers a place of refuge and relaxation among nature. Sometime after the Great Fire of 1871, Washington Park became the headquarters of the South Park System. While Washington Park has adapted over time to changing needs, it retains the genius of its original design, as well as buildings by significant architects including Burnham and Root (stables and roundhouse, 1880), D.H. Burnham & Co. (administration building, 1910) and Perkins, Chatten & Hammond (armory, 1928).

Jackson Park and the Midway Plaisance

Jackson Park and the Midway Plaisance were also part of the 1055-acre "South Park," created by the legislation in 1869 and designed by Olmsted, Vaux and Co. in 1871. Originally, Jackson Park was known as the "Eastern" or "Lower Division;" the "Midway Plaisance," a mile-long boulevard, connected it to the "Western" or "Upper Division." The Eastern and Western Divisions were respectively named Jackson and Washington Parks in 1881. Jackson Park has the distinction of being designed at three points in time by the firm of famed landscape architect Frederick Law Olmsted: Olmsted, Vaux and Company's original plan of 1871; Olmsted's involvement with Henry Codman, Daniel H. Burnham and John W. Root to design the 1893 World's Columbian Exposition; and the Olmsted, Olmsted and Eliot's plan of 1895, which transformed the site back into useable parkland. During the early twentieth century, the Olmsted Brothers also contributed to the development of the park. Jackson Park and the Midway Plaisance were listed together on the National Register in 1972, with significance cited for history and architecture.

Relatively little of the 1871 plan submitted by Olmsted and Vaux had been executed by the time the park was designated in 1890 as the site for the World's Columbian Exposition. Olmsted and his then-partner Henry Codman were chosen to be the landscape designers of the fair's spectacular grounds, whose centerpiece was a formal aquatic basin lined with classically-inspired buildings. After the fair, Olmsted's original concept, which was characterized by an imaginative interconnected lagoon system, was largely executed by his firm Olmsted, Olmsted and Eliot and, after Olmsted's retirement, by its successor firm, Olmsted Brothers headed by his sons. The only major building remaining from the fair is the Fine Arts Building, originally designed by D. H. Burnham and Company's chief designer, Charles Atwood. After years housing the Field Museum and then a rehabilitation, it reopened in the 1930s as the Museum of Science and Industry.

The Midway Plaisance was also part of the World's Columbian Exposition. It served as the area where amusements were concentrated, including the 264-foot-high Ferris Wheel. Like Jackson Park, the Midway

The Chicago Park Boulevard System
Historic District

Name of Property

Cook County, Illinois

County and State

Plaisance was largely completed after the fair. Although both Olmsted's 1871 and 1895 plans called for a canal through the center of the Midway linking the lagoon systems in Jackson and Washington Parks, this feature continually proved cost prohibitive and was never realized. As built out, however, the Midway's central lawn was depressed and its flanking roadways were formally planted with lines of trees. In the later twentieth century a small number of sculptures were placed on the Midway, while in the early-twenty first century new gardens were planted on its north side and a skating rink was constructed on the exact location of the historic Ferris Wheel.

The first buildings of the University of Chicago rose at the time of the World's Columbian Exposition's development and opening. The University is arguably the most important institution with a visual and physical connection to the Chicago park boulevard system. Designed by Henry Ives Cobb, the original University of Chicago buildings formed the first buildings of a quadrangle that was not fully built up until the immediate post-World War II era. The intent was to evoke the spirit of universities such as England's Oxford and Cambridge with their "cloistered" quadrangles. Several quadrangle buildings faced the Midway Plaisance, but the intent was to create an inward looking educational space, set apart from the surrounding community. Quadrangle buildings form a "wall" that plays off against the greensward of the Plaisance, but main building entrances tend to face the inner quadrangle.

Early Efforts to Create Gage Park

Gage Park began in the 1870s as a small green square at the intersection of S. Western Avenue and Garfield Boulevard. It sat precisely at that turning-point of the southwesterly end of the South Park Commission's portion of Chicago's boulevard system. In 1873, the commissioners decided to acquire land adjacent to this intersection to create a 20-acre park. Two years later, as land acquisition was underway, one of the board members, George W. Gage, died in office, and the remaining commissioners adopted a resolution naming the unfinished 20-acre park in his honor.

Born in Massachusetts, George W. Gage (1812- 1875) came to Chicago with his brother David in 1853. They became the proprietors of the Tremont House, making it one of the area's most successful hotels, and George W. Gage went on to own a second hotel. A public-spirited citizen, Gage served as a member of the South Park Board of Commissioners from its inception in 1869 to his death in 1875. Described as "an energetic, thorough, and intelligent member of the commission," he served as board's auditor for three years during this period. Although the commissioners had acquired the 20-acre site by the time of Gage's death, it remained largely unimproved until after the World's Columbian Exposition of 1893.

South Park System Readies for the World's Columbian Exposition

When Chicago was selected by the United States Congress in 1890 to host the World's Columbian Exposition,¹⁶⁴ the South Park Commissioners agreed to lease the open Midway Plaisance and largely-unfinished Jackson Park as the site for the fair. Although pressured for permission to include Washington Park as part of the fairgrounds, they refused, concerned that the delicate ecosystem so patiently and expensively created there would be ruined.

Management of the fair was quickly decided upon, with Chicago architect and planner Daniel H. Burnham as director of works and George R. Davis as director-general.¹⁶⁵ The country's leading architects competed for the honor of designing one of the fair's many buildings and Frederick Law Olmsted, in a return to Chicago, was engaged to lay out the extensive grounds.

¹⁶⁴ The fair was eagerly sought by America's cities as a sign of their own status and as a way to stimulate their economies and local real estate values. The choice came down to New York City vs. Chicago, with Chicago emerging the victor.

¹⁶⁵ Pierce, *A History of Chicago*, p.899.

The Chicago Park Boulevard System
Historic District
Name of Property

Cook County, Illinois
County and State

While the fairgrounds were leased to the fair managers, the responsibility for readying the boulevards so that people could access the fairgrounds fell to the South Park commissioners. Portions of Grand, S. Drexel, Garfield and S. Western Boulevards were resurfaced and concrete gutters and curbing were installed. The west end of Garfield's south drive (Ashland to Western), and a portion of Drexel Boulevard (from the Union Stock Yard Railroad to 47th Street) were reconstructed. New granite concrete walks were built along portions of Grand Boulevard including its medians. Granite crosswalks were laid spanning its drives. Drexel Square was improved with a new 30' wide, macadam-surfaced driveway constructed along the south edge of the square.

Considerable planting was done on Garfield Boulevard nearest to Washington Park, and stretches were improved farther west with lines of trees, sidewalks, and finished or reconstructed roadways. The Western Boulevard roadway was completed all the way south to its end, at W. Garfield Boulevard; walks and gutters were laid, and trees were planted.

Chicago underwent an electrical revolution between the 1880s and the 1910s, with important consequences for the parks and boulevards. The first electric arc lamp was demonstrated on the north side of the city on the evening of April 25, 1878.¹⁶⁶ Its intensely bright light, "turned the darkness back into day,"¹⁶⁷ and changed the nature of urban streets and street life forever. Just two arc lamps generated more illumination than 650 of the standard gas streetlamps then in use.¹⁶⁸ Characteristically, the South Park Commissioners chose to control this new technology in-house by constructing their own electrical plant at 58th Street in Washington Park, it opened in November, 1892. That year, arc lamps powered by the plant were placed on the boulevards nearest the fair site—throughout Grand, Drexel and Oakwood Boulevards, on Garfield Boulevard from Washington Park to State Street and along the sides of the drives in Washington Park. The 261 lamps installed were "supported from ornamental cast-iron post placed on the edge of the drives at intervals averaging about 300."¹⁶⁹ The upcoming 1893 World's Columbian Exposition promised to astound visitors by daylight. Its revolutionary and dramatic use of electric lighting, however, would astonish and dazzle them by night. The surrounding parks and boulevards would both complement and enhance the fair.

WEST CHICAGO PARK SYSTEM HISTORY: 1869-1893

Summary Paragraph

The West Chicago Park Commission, created by legislation in 1869, hired William Le Baron Jenney to design the system of three parks and connecting boulevards established under the law. Implementation of Jenney's original plans of 1870-1871 was hampered during this period by financial challenges and political corruption, as well as by land conditions that included poor soil and drainage. Oscar F. Dubuis later succeeded William Le Baron Jenney as chief engineer. Garfield and Humboldt Parks were substantially completed by the 1880s and considerable work was finished on Douglas Park. Construction on the boulevards was sporadic and not fully completed during this period.

Legislation Creating the West Chicago Park System

The act to authorize the West Chicago Park system was passed in February 1869. At the same time as the state legislature created the park commissions, it allowed Chicago to annex a vast area of land lying between Western Avenue and Crawford Avenue (now Pulaski Road) extending from the Illinois & Michigan Canal to North Avenue. This western annexation was to contain all of the West Park System's parks and boulevards. The West System's parks were laid out in areas that in 1869 were largely rural and it was only the rapid

¹⁶⁶ The demonstration was held at the City's Water Tower, one of the few buildings to survive the great Chicago Fire of 1871. Harold L. Platt. *The Electric City: Energy and the Growth of the Chicago Area, 1880-1930*. Chicago: The University of Chicago Press, 1991, p. 3.

¹⁶⁷ *Ibid*.

¹⁶⁸ *Ibid*. The brightness of the standard gas fixture was twelve to sixteen candlepower, while that of the arc lamp approached 2,000 candlepower.

¹⁶⁹ *Report of the South Park Commissioners to the Board of County Commissioners of Cook County, 1892*, p. 11.

The Chicago Park Boulevard System
Historic District

Name of Property

Cook County, Illinois

County and State

population growth of the third quarter of the nineteenth century that proved the wisdom and foresight of the original legislative act. As Jens Jensen was to later note, "When these improvements were advocated, it was stated that they were too large and so remote that they would never be used by Chicago citizens."

In the West Park System, the Governor would be responsible for appointing the commissioners, which he promptly did following approval of the legislation by public vote in March, 1869. As soon as the legislation was passed, the Governor appointed a park commission that began its work in May of that year. The Commission had seven members with staggered terms plus a President and a Treasurer.¹⁷⁰ The fact that the commissioners were appointed by the Governor, rather than elected by popular vote, as they were in the Lincoln Park system, or appointed by the Judges of the Cook County Circuit Court, as they were in the South Park system, meant that throughout the history of the West Park System the commissioners would be politically beholden to whoever was in the state house. The South Park commissioners were more savvy and civic-minded professionals; the west siders were real estate developers, property owners and attorneys. They were generally not people with a long-term stake in the neighborhood nor were they men (and later, women) who went on to make other civic contributions.¹⁷¹ Throughout the history of the West Park System, the challenge for the commission would be the dearth of civic-minded residents. Unlike Hyde Park, the west side did not have a strong group of professional-class residents who could serve as advisors. With few commissioner choices and a political appointment system, the West Park System would quickly face charges of corruption, financial waste and, eventually, rampant patronage. These problems plagued the West Park System throughout its history.

The West Chicago Park Commission was officially seated on May 5, 1869, and it seems clear from the speed at which they proceeded to get down to business that a great deal of discussion and planning had already taken place while the legislation was making its way through the voting process. By July the commission already had ten plans in place to show to the public. They were exhibited for ten days and the public was invited to donate the land upon which the parks and boulevards were to be built. Not surprisingly, there was little interest in donating land so the Commission pared down the proposals to three and once again submitted them to the public for perusal. During this second round enough land was offered to the commissioners that they felt they could safely choose a plan with which to proceed. Thus, the locations of the three parks and the routes of all but one of the boulevards (originally part of Southwest/now Marshall Boulevard) were determined by November 1869.¹⁷²

The initial hope that land could be acquired through generous donations or simple acquisition proved completely unrealistic. It quickly became clear that land prices were going to be driven up by speculation, rapidly pushing up the cost of acquisition. Once the park bills were confirmed, "The prairie around the site of the proposed parks and boulevards...was covered with people looking over the ground."¹⁷³ Land prices in some areas increased tenfold in just a few months.¹⁷⁴ Never-the-less, by the end of 1869 the commissioners had purchased 450 of the 761 acres needed and by the end of 1870 they had in hand most of the acreage they would need to build the parks and boulevards.

The three commissioners charged with locating the parks "made an effort to locate the parks where they would be accessible from public means of travel, and, at the same time, not so far from business and residence

¹⁷⁰ Daniel F. Breen, ed. *Historical Register of the Twenty-two Superseded Park Districts*, Works Progress Administration Project 30260, 1941, pp.423-424.

¹⁷¹ Extensive biographical material on West Park commissioners has not been found. Of the initial group, Henry Greenebaum was later incriminated for dealing fraudulently with Park Commission funds. Isaac Hitt moved to Evanston by 1871, but not before making a great deal of money by investing in land around the proposed parks and boulevards. Eben Runyan, a lawyer, was also President of the Board of Education while serving as a park commissioner.

¹⁷² *Ibid.* For the route of Southwest Boulevard see *Chicago Daily Tribune*, 1/9/1881, p.10.

¹⁷³ *The Land Owner*, v. 1, no. 4 (10/1869), p.86.

¹⁷⁴ *Ibid.* pp. 332-336.

The Chicago Park Boulevard System
Historic District

Name of Property

Cook County, Illinois

County and State

centers as to make them inaccessible to pedestrians and carriages.”¹⁷⁵ According to the terms of the legislation, the northernmost park was to be north of Kinzie Street, a minimum of 200 acres and cost \$250,000 to develop. The central park was to be between Kinzie and Harrison streets, a minimum of 100 acres and cost \$400,000 to develop. The southernmost park was to be between Harrison Street and the Chicago, Burlington & Quincy tracks (now the Burlington, Northern & Santa Fe), a minimum of 100 acres and cost \$250,000 to develop. Originally the legislation specified that the boulevards were not to be developed until the parks were complete, but the commissioners soon realized that the boulevards were too important—as links, both actual and visual—to delay. The commissioners hoped to develop a system where each piece would have its own character, but a character that was harmonious with the whole.

The Designer: William Le Baron Jenney

William Le Baron Jenney (1832-1907) was the first Architect & Engineer for the West Chicago Park System. Hired in early 1870, Jenney would create plans for the system of three large parks and connecting boulevards—the system that today encompasses Douglas Park, Garfield Park, Humboldt Park and the west side boulevards. An engineer, architect and planner, trained at Harvard University and in Paris at *l'Ecole Centrale des Arts et Manufactures*, Jenney is best known for his contributions to the development of the skyscraper.

He served at Vicksburg during the Civil War where he met Frederick Law Olmsted. The two became friends and examples of correspondence between them remains in the Olmsted Papers in the Library of Congress. In 1868, when Olmsted designed the planned community of Riverside, Illinois, with architect Calvert Vaux, they hired Jenney as architect as well as supervisor for the implementation of the landscape.

The Plan for the West Chicago Park System

Jenney's plan created an arc of parks and boulevards running through the far west side of the city. The north and south parks lay between California and Kedzie Avenues. The central park was ½ mile further west, between Central Park Avenue and Hamlin Boulevard at W. Madison Street, with a square segment projecting east to Homan Avenue. The system began on the North Branch of the Chicago River with W. Logan Boulevard running west to N. Kedzie Boulevard, then south on N. Kedzie Boulevard to Palmer Square. From Palmer Square, N. Humboldt Boulevard was to run south to the northernmost park, Humboldt Park. From the park, N. Sacramento Boulevard (originally Central Boulevard) ran south to Sacramento Square, the first of the formal squares that were designed to mark turning points in the system. From Sacramento Square, W. Franklin Boulevard (originally part of Central Boulevard) ran west into Garfield Square (originally Central Square). A short segment of boulevard, now called N. Central Park Boulevard, connected Garfield Square to Garfield Park (originally Central Park). Within the park, North Conservatory Drive had park land on the west and private buildings on the east. S. Hamlin Boulevard ran south from Madison Avenue on the western edge of Garfield Park to Gladys Avenue. South Independence Boulevard (originally Douglas Boulevard) ran south out of Garfield Park from its southwest corner, turning at Independence Square to connect to W. Douglas Boulevard and then into Douglas Park on its northwest edge. South Hamlin and S. Independence boulevards met at the southwest corner of Garfield Park. From Douglas Park the boulevard system took a series of jogs to reach the Illinois & Michigan Canal. This entire southern section of the system, first laid out in 1881, was originally called Southwest Boulevard but now consists of S. Marshall Boulevard, S. California Boulevard, W. 24th Boulevard, W. 31st Boulevard and a small section of S. Western Boulevard.

None of Jenney's original plans for the boulevards survive so what little information we have about the form of the boulevards comes from his written recommendations in the *Annual Reports* of the West Park Commission. In addition to the lack of plans for the boulevards, there are only a limited number of early photographs of the west side boulevards in the late nineteenth and early twentieth centuries. As a result, our knowledge of the

¹⁷⁵ West Chicago Park Commission, *Second Annual Report*, 2/28/1871, p. 53.

The Chicago Park Boulevard System
Historic District

Name of Property

Cook County, Illinois

County and State

West Side boulevards is much less complete than it is for the South Side. Finally, money problems that plagued the West Side system throughout its history seem to have limited the plantings on the boulevards. Initially, rows of trees predominated. Much later, shrubs would be added. But elaborate floral displays and winding paths never seem to have been part of the execution on the West Side boulevards. Without a finished loop of roadway and beautiful mansions and gardens to attract Sunday pleasure drivers, the west side was never as popular a spot as the south side for the weekly "promenade."

The boulevards initially were planned to be 250' wide with varying layouts. Central Boulevard and Humboldt Boulevard were to have a central 50' drive flanked by 51' lawns, 25' service roads and 24' sidewalk and parkway areas. Douglas Boulevard was to have a 100' central lawn flanked by 50' drives and 25' of sidewalk and parkway. The three primary segments of the system, where land acquisition, planning and construction took place during the first round of construction, maintained this 250' width. Later segments were more variable, with the railroad viaduct on W. 31st Boulevard narrowing the roadway to just 70'. The central drive or drives were for pleasure and the side drives were for deliveries and other local traffic. It was anticipated that the boulevards would be planted with straight rows of trees along the roadways. The squares were to relieve the monotony of the straight and formal boulevards.

Development and Construction of the Boulevards, West Chicago Park System

The West Park commissioners faced numerous challenges early on. Unfortunately, the initial legislation for the parks and boulevards had grossly underestimated the cost of land acquisition and development and overestimated the potential real estate tax revenues. Thus work on the parks during the initial decades happened more slowly than anticipated.

In the West Park System the commissioners attempted to get nearly the entire plan underway at once so people throughout the west side would feel as if progress was being made, but they were unsuccessful. Despite frequent pleas from both commissioners and the public to focus their efforts in order to complete one area, the commissioners were unable to finish any of the boulevards until more than twenty years had passed. Garfield Park and Humboldt Park were both substantially complete by the early 1880s, but Douglas Park remained a work in progress for several more decades. Both commissioners and the press publicly expressed a desire to see one park or one boulevard segment that was complete as planned but the management style, cash flow and neighborhood demands prevented it.

Raising money to develop the park and boulevard system was challenging from the beginning and took many years. Since it became clear almost immediately that the proposed funding structure of the original legislation was inadequate, a special bond issue to fund more park and boulevard work was approved in 1879. A second \$1 million bond issue was passed in 1891 in order to bring the system to completion in time for the Columbian Exposition. Although not yet fully landscaped, the majority of the system north of Douglas Park was in use by 1893.

The West Park Commissioners placed their park and boulevard system on land west of the Chicago River that was open prairie "without appreciable undulation of surface or a single specimen of forest growth worthy of preserving."¹⁷⁶ The lack of topographical features would be the first challenge that Jenney faced. The soils and the drainage were to be equally, if not more, challenging.

The soils were clay and required the addition of enormous quantities of organic material in order to be readied for planting of trees and grass. In dry seasons the soil turned rock hard and in wet seasons it was slippery and heavy. One of the first jobs of the park commissioners was arranging to have trains on their way to the stockyards drop loads of manure at the south end of what was to become Douglas Park. For several decades

¹⁷⁶ West Chicago Park Commission, *Second Annual Report*, (2/28/1871), p. 53.

The Chicago Park Boulevard System
Historic District

Name of Property

Cook County, Illinois

County and State

this compost pile was a major feature of the landscape just north of the Illinois & Michigan Canal. The commissioners also grew corn in the parks in the early years in order to break up the soil and to provide a cash crop.¹⁷⁷ Grading, digging, planting and growing were all activities that were essential, but difficult in the tough prairie soils.

The flatness of the terrain meant that there was little natural drainage. Early photographs of the parks show pools of standing water. It would be necessary to create adequate drainage for both the parks and the boulevards since there were no city drains in this area for many years. The West Park commissioners were challenged by water problems during the early years. In the first year of its existence the West Park commission had three wells drilled: one in each park and one near present-day Sacramento Square (the lowest point in the system). With the city's own sewage system at capacity, drainage proved to be an enormous headache for the commissioners. It was suggested that the West Side would need to build its own sewers (at that point, open ditches) by digging a ditch that would run north and south into the branches of the Chicago River.¹⁷⁸ Eventually, however, with the growing awareness of the health hazards of open ditches, drainage would be placed underground in pipes.¹⁷⁹

Finally, the distance of the West Park System lands from the core of the city meant that large areas were still in use by farmers. The commissioners had to purchase and install miles of fencing in order to protect their trees, crops and grass from roaming, grazing cattle. Fencing the border of each of the three parks was the first job that was undertaken by the West Park Commission.¹⁸⁰

Jenney was responsible for the first park and boulevard plans and it was under his direction that construction got underway. The commissioners themselves were also responsible for much of the day-to-day supervision during these early years.¹⁸¹

Construction of the parks and boulevards on the West Side seemed to start all at once in the 1870s: wooden curbs were placed, roadways were graded, lawn areas were manured and trees were planted. This work occurred on N. Humboldt, N. Sacramento and W. Douglas Boulevards as well as in Sacramento Square. But none of the boulevards were officially opened in the 1870s. There was still much work to be done, including providing safe crossings for the trains throughout the system.

One of the enduring challenges in the West Park System was the charges of corruption and waste that would plague the commission throughout its 65 year history. In 1877 the Governor would remove and replace the sitting board as a result of both internal and external problems. His actions were challenged in court by some of the commissioners, but the state Supreme Court upheld his authority and the new commission members were confirmed in July of 1878. Only three of the members of the previous commission were reappointed. This would happen six more times over the course of the West Park commission's history, sometimes with dramatic reorganization accompanying it. Inevitably the new commissioners would inherit debt and labor problems and, often, neglected parks and boulevards. In 1878 the new commission inherited \$425,000 in debt, leading them to request money from the new bond issue, the first of many such bail outs that the legislature would need to authorize. Given the turmoil in the West Park Commission it's remarkable that work on the system continued to move forward.

The commissioners had financial difficulties in the 1870s, and Jenney often had problems receiving payment for his work. By the end of 1874, he shifted his position from Architect & Engineer to Consulting Engineer, and

¹⁷⁷ West Chicago Park Commission, *Twelfth Annual Report*, 2/28/1881, p.25.

¹⁷⁸ West Chicago Park Commission, *Second Annual Report*, (2/28/1871), p.53.

¹⁷⁹ West Chicago Park Commission, *Fourth Annual Report*, 2/2/1873, p.52.

¹⁸⁰ West Chicago Park Commission, *Second Annual Report*, 2/28/1871, p.77.

¹⁸¹ In 1882, the commissioners were asking to hire "a man familiar with surveying, road building and landscape gardening" to relieve them of personal responsibility. West Chicago Park Commission, *Thirteenth Annual Report*, 2/28/1882, p. 8.

The Chicago Park Boulevard System
Historic District

Name of Property

Cook County, Illinois

County and State

in 1875, he resigned from the West Park Commission to focus on his private practice and begin a teaching position at the University of Michigan. By 1881, his place was taken by his employee Oscar F. Dubuis who remained in charge until 1893.¹⁸² During Dubuis' long tenure the parks and boulevards were substantially developed, often with modifications suggested by him.¹⁸³ His work is especially evident in Douglas Park and on all the segments of Southwest Boulevard (S. Marshall, W. 24th, S. California, W. 31st and S. Western boulevards).

The 1880s saw a similar pattern to the '70s: a strong start with little work done after 1883. In 1881 the commissioners were able to reach agreement with four railroads about the location of their crossings on N. Humboldt, N. Sacramento, W. Douglas and S. Marshall boulevards. This smoothed the way for work to continue on the latter three segments. On N. Humboldt Boulevard additional trees were planted and preparation work for the side lawns was complete by the time it was opened to the public in 1882. On N. Sacramento Boulevard trees were planted but only 11,000' of drive were complete when the railroad crossing at Taylor Street opened in 1885. Similarly, W. Douglas Boulevard was only partially complete in 1890. On Southwest Boulevard Dubuis created a fresh set of plans in 1886 and work was begun in 1888.¹⁸⁴ By 1886, Sacramento Square, Franklin Boulevard and Independence Square had been planted and cultivated.

From the beginning the west system seems to have understood that different parts of the boulevards would carry different types of traffic and, therefore, would need different surfacing materials. They expected the main drives on the boulevards to be used primarily by carriages and other horse-drawn passenger vehicles. It was expected that the side drives would receive less traffic but the traffic would include wagons and delivery vehicles. It was understood that providing decent driving surfaces would be key to encouraging real estate development in the area.¹⁸⁵ In 1884 the *Chicago Daily Tribune* complained, "Why the West Park Board has such a hard time finding a dressing for its boulevards, while the South and North side people seem to be so successful, I don't understand."¹⁸⁶

The commissioners had several choices of materials. Packed earth or cinders was the cheapest and easiest road surface, but it did not hold up well to heavy traffic or to rains. Chicago had long favored wooden block paving, or Nicolson pavers, thanks to the ready availability of lumber. It is possible that Nicolson pavers were used in numerous places during the West Park System's early years, although the only record we have of them is on the railroad crossing and side drives on Humboldt Boulevard.¹⁸⁷

As early as 1873, macadam was being used for the central drive on N. Humboldt Boulevard.¹⁸⁸ Macadam was an eighteenth century invention of Scotsman John Loudon McAdam. Its hard surface was created by laying broken stones in tight patterns and covering them with smaller stones. Macadam was to be the surface most used on the boulevards until the advent of asphalt in the 1890s. In fact, macadam was still in recorded use in the West Park System as late as 1907.¹⁸⁹ In 1879, the West Park commissioners used a cinder bed with a 7" layer of "rolled cement gravel" surface on Central Boulevard.¹⁹⁰

In 1891, the legislature approved the second bond issue. There would then be \$1 million raised, in order to accelerate construction and prepare the park and boulevard system for the World's Columbian Exposition.¹⁹¹ Every park and boulevard saw work under this bond issue. Electric lights were added to N. Humboldt, N.

¹⁸² Julia S. Bachrach and Jo Ann Nathan, *Inspired by Nature: The Garfield Park Conservatory and Chicago's West Side*, 2008, p.11.

¹⁸³ *Ibid.*

¹⁸⁴ Today's Marshall, W. 24th, S. California and W. 31st Boulevards.

¹⁸⁵ *The Land Owner*, Vol. I, no. 1 (7/1869), p.6.

¹⁸⁶ *Chicago Daily Tribune*, 10/5/1884, p.24.

¹⁸⁷ West Chicago Park Commission, *Twenty-fifth Annual Report*, p.80.

¹⁸⁸ *Chicago Daily Tribune*, 5/4/1873, p.2.

¹⁸⁹ West Chicago Park Commission, *1907 Annual Report*, p.24.

¹⁹⁰ West Chicago Park Commission, *Tenth Annual Report*, 1880, p.8.

¹⁹¹ West Chicago Park Commission, *Twenty-Third Annual Report*, 1892, p.7.

The Chicago Park Boulevard System
Historic District

Name of Property

Cook County, Illinois

County and State

Sacramento and W. Douglas Boulevards and roads were improved. It was during this period that the West Park Commission first experimented with concrete for roads and sidewalks. As traffic increased earlier surface materials were not holding up well, and smoother and sturdier surfaces were needed.

During the feverish activity of the 1890s both macadam and the newer asphalt were used.¹⁹² Asphalt blocks were first used in Paris in 1824, but the modern asphalt road—gravel mixed with hot tar to bind it—did not appear in the United States until 1868. The West Park commission, with heavy road use throughout its system by the 1890s, was quick to adopt this new, durable road surface.¹⁹³

As part of the 1891 bond issue, a complete landscape plan for W. Douglas and S. Independence Boulevards were prepared by P.S. Peterson & Son, one of the earliest local nursery and landscape contracting firms.¹⁹⁴ These plans were Victorian in character, with each segment of the boulevard parkway having a unique design. The designs alternated between single paths and double paths, geometric and curvilinear. All of the designs included vast numbers of trees and shrubs and, on a few blocks, large flower beds. Allées of maples, lindens and elms alternated with large beds of flowering shrubs. These are the only segments of boulevard in the West Park System that are known to have received this extensive landscaping treatment.

Development of the Parks of the West Chicago Park System: Douglas Park, Garfield Park, Humboldt Park

Although Douglas Park was one of the three parks originally envisioned in the 1869 legislation that established the West Park System, it has not been listed on the National Register of Historic Places, nor has it been previously nominated as part of the multiple property nomination form “*The Historic Resources of the Chicago Park District*” and it is included in this nomination. Garfield Park and Humboldt Park have been listed and are being discussed briefly for reference.

Douglas Park

Early Conception and Development: the 1870s

Douglas Park was conceived as the southernmost of the three original parks of the West Park Commission. The site’s name honors Stephen A. Douglas (1813-1861), a United States senator who served from 1847 to 1861 and helped bring the Illinois Central Railroad to Chicago. He is well remembered for his pre-Civil War presidential defeat by Abraham Lincoln, despite his superb oratorical skills during the famous Lincoln/ Douglas debates. Three major landscape designers contributed to Douglas Park’s development between the 1870s and 1910s— William Le Baron Jenney, Oscar F. Dubuis, and Jens Jensen.

The park commissioners appointed William Le Baron Jenney as Engineer and Architect for the West Park System in February of 1870.¹⁹⁵ He had begun creating plans for the northern part of the boulevards several months before.¹⁹⁶ By the end of 1871, Jenney had completed original plans for the entire ensemble of Douglas, Garfield, and Humboldt parks and the connecting boulevards. Jenney drew inspiration from the work of Frederick Law Olmsted Sr., as well as from the French parks and boulevards by Jean-Charles Adolphe Alphand and Baron von Haussmann that were under construction when Jenney was a student in Paris in the

¹⁹² West Chicago Park Commission, *Twenty-fifth Annual Report*, p.79.

¹⁹³ Concrete was never adopted by the West Park Commission for road surfaces, although it began to appear in the 1890s as sidewalk material throughout the system.

¹⁹⁴ P. S. Peterson & Son, Nurserymen, Douglas Boulevard. n.d. This is a set of six sheets in the archives of the Chicago Park District. They are all labeled Douglas Boulevard, but half of them are for Independence Boulevard. Pehr Peterson came to Chicago from Sweden in 1850 and was so successful in his landscaping business that he was eventually knighted by the King of Sweden. His sons carried on the business into the 1920s after his death in 1903. The preceding information was provided by Julia Sniderman Bachrach, Chicago Park District Historian.

¹⁹⁵ *Proceedings of the West Chicago Park Commissioners*, v. 1 February 3, 1870, p. 57.

¹⁹⁶ *Proceedings of the West Chicago Park Commissioners*, v.1, November 4, 1869, p. 38.

The Chicago Park Boulevard System
Historic District

Name of Property

Cook County, Illinois

County and State

1850s.

Although Jenney's 1871 original plan for Douglas Park was only minimally implemented, it clearly conveyed both sources of inspiration. Jenney referenced French design in his use of monumental entrances, formal esplanades, and elliptical drives marked with sculptures or fountains, and grand terraces and plazas. Olmsted's influence was conveyed through a large natural-looking lagoon with a "Picnic Island," small grassy meadows, and trees and shrubs used to shape scenic views.

Jenney believed that transforming the three native prairie sites into usable parkland would be particularly challenging. They had poor soil conditions, few trees worth saving, and the most pressing issue— poor drainage. Relying on his engineering expertise, Jenney created artificial lakes "in each park with banks sufficiently raised above the water level to form a reservoir and receive the natural drainage. The earth removed for the formation of these lakes furnished a portion of the material needed to secure graceful undulations of surface."¹⁹⁷ In Douglas Park, Jenney focused on the northern area, excavating a large portion of the lake and adding wagonloads of sand and manure from the Chicago Stock Yards along its edges. Approximately 66 acres of finished parkland opened to the public in 1879 with formal ceremonies a few years later.

Douglas Park Evolves: Late 1870s to Early 1890s

In the late 1870s, Oscar F. Dubuis (1849 – 1906), a Swiss-born engineer, carried on Jenney's West Park work. After studying engineering, Dubuis apprenticed for an architect in Switzerland.¹⁹⁸ He settled in Chicago in 1870, and began working for Jenney. Dubuis succeeded Jenney as engineer for the West Park Commission in 1878 and continued in this position until 1893. Although little is known about Dubuis, some of his work indicates that he considered the natural attributes of the Midwest landscape in his designs. In writing about improving Garfield Park, he asserted: "We must bear in mind that it is obviously impossible to produce in the vicinity of Chicago such scenery as will affect the mind as it is affected by mountain scenery."¹⁹⁹ He suggested less dramatic topography, and planted masses of wild shrubbery along the edges of the lagoon in Garfield Park.

Dubuis began the next major stage of development for Douglas Park in the mid-1880s. His plan of March 1, 1885, [Attachment 7: Historic Park Maps, Douglas Park B] indicates the improvements that had been completed by this date. In it, Ogden Avenue, which had already existed as a wide angled thoroughfare outside of the park, now cut through the park. Running diagonally, the wide road replaced an earlier winding drive to accommodate a streetcar line. North of Ogden Avenue, Dubuis' lake occupied a smaller area than had been shown on Jenney's earlier plan. The revised water feature had an undulating shape, with a small bird island and a narrow stream adjacent to a peninsula with winding paths. During this period, improvements to the park also included a barn, a fountain, a building for parties and special events known as the Casino (not related to gambling) and a greenhouse building.

By this period, each of the three parks had its own greenhouse to propagate flowers and other plants, but the structures were not intended as display houses for the public. By the early 1880s, the West Park Commissioners wanted to have a small conservatory with show houses in each of the three parks. "As early as 1870, William Le Baron Jenney had envisioned a fine conservatory for Chicago's Central (Garfield) Park... This plan called for one of America's first public conservatories, but funds fell short. Instead the commissioners built small utilitarian hothouses in Humboldt, Garfield and Douglas Parks"²⁰⁰

¹⁹⁷ A.T. Andreas, *History of Chicago From the Earliest Period to the Present Time*, v. III, p. 179, 1886.

¹⁹⁸ Bachrach and Nathan, p. 11.

¹⁹⁹ *Fourth Annual Report of the West Chicago Park Commissioners*, (1883) p.16

²⁰⁰ *Inspired by Nature*, p. 60.

The Chicago Park Boulevard System
Historic District

Name of Property

Cook County, Illinois

County and State

By the late 1880s, Dubuis began improving the area south of Ogden Avenue. The project included a conservatory and flower garden. The new garden was sited on the south side of Ogden Avenue, adjacent to the southern extension of the park's artificial lake, which was designed by Dubuis as shown in his 1885 Plan [B]. In 1888, Jenney designed the garden which included a whimsical conservatory known as the Winter Garden.²⁰¹

At the time, Jenney served as consulting architect and landscape engineer to the West Park Commission. This was the only Jenney-designed conservatory in the West Parks. The conservatories in Garfield and Humboldt parks were both designed by the architectural firm known of Frommann and Jepsen. All three of the small conservatories were demolished approximately twenty years later. In *Chicago The Garden City: Its Magnificent Parks Boulevards and Cemeteries*, the Winter Garden is described: the "building and its surroundings, although simple in detail, combine to produce an elegant effect and are unique in the park system of Chicago."²⁰²

The Winter Garden opened in 1890, but the commissioners were not yet satisfied with the conditions of the park. At the time, eighty-three acres of the parkland remained as unimproved prairie. The commissioners outlined a plan to levy a one-million dollar special assessment to make improvements throughout the West Park System. In Douglas Park they intended to build additional water features with "rugged waterfalls over grotto work" as well as artificially heated ponds for "lilies and other water plants which have been imported from South America."²⁰³ The proposed work also included boat houses, pavilions, cafés, lawns, sidewalks, and drives.²⁰⁴ Although the entire list of Douglas Park improvements was not realized at the time, by 1892, the commissioners had made significant repairs and completed many landscape beautification efforts throughout the entire system to make a good impression to the throngs of visitors arriving in Chicago to visit the World's Columbian Exposition.

Garfield and Humboldt Parks

Garfield Park, which was listed on the National Register in 1993 with significance given to both its architecture and its history, is one of the three original parks called for in the 1869 legislation authorizing creation of the West Chicago Park System. The first plans for what was then known as Central Park were drawn up by architect and engineer William Le Baron Jenney. Jenney considered the natural conditions to be very poor, and referred to Central Park as "the first battle ground."²⁰⁵ He recommended implementing improvements to the eastern forty acres in the center of the park so that the public could see how the finished landscape would look. The park's original 40-acre acre officially opened in 1874. The next major stage of improvements was undertaken by Jenney's successor, Oscar F. Dubuis. His work, undertaken in the early 1880s, included expanding the park's lagoon to the west.

Architecturally and historically significant, Humboldt Park, which was listed on the National Register in 1992, was the first park in the West Park System to be fully completed. Originally designed by Jenney in 1871, it opened to the public in 1877. Like all three of the original landscaped "pleasure grounds" designed by Jenney, Humboldt Park was meant to be a place of refuge from the city, providing passive recreation among picturesque trees and meandering lagoons. Oscar F. Dubuis, Jenney's successor as West Park System engineer, continued Jenney's work and made several important modifications during the late 1870s and early 1890s.

²⁰¹ The Plans for "Winter Garden for Douglas Park, WLB Jenney Architect & Landscape Engineer" are in the Chicago Park District Special Collections.

²⁰² Andreas Simon, ed., *Chicago The Garden City: Its Magnificent Parks Boulevards and Cemeteries*, 1893, p. 86.

²⁰³ "To Beautify the Park, Work Being Done to One of the West Side Parks," *Chicago Daily Tribune*, Nov. 9, 1891, p. 9.

²⁰⁴ "West Side Parks and Boulevards: How They Are To Be Beautified and Improved," *Chicago Daily Tribune*, Dec. 31, 1890, p. 7.

²⁰⁵ *Twelfth Annual Report of the West Chicago Park Commissioners*, 1881, p. 8.

The Chicago Park Boulevard System
Historic District
Name of Property

Cook County, Illinois
County and State

THE SOUTH PARK SYSTEM: 1893-1934

Summary Paragraph

The South Park system's Jackson Park was redesigned as the site of the 1893 World's Columbian Exposition and the Midway Plaisance was developed as the fair's amusement area. Following the fair, both areas were redesigned and completed in the spirit of Olmsted and Vaux's original 1871 plan. The new concept of small parks was realized along the system with the development of McKinley, Gage and Sherman Parks. The boulevards were maintained and upgraded with concrete curbs, gutters and sidewalks. Overall, the boulevards changed relatively little, except for Garfield Boulevard. Garfield was reconstructed from being two boulevard types to a single uniform type. Railroad crossings were elevated on both S. Western Boulevard/Avenue and E. and W. Garfield Boulevard. Grand Boulevard was beautified at each end with sculpture. Substantial effort was invested in adapting the South Park system to the automobile and electricity.

The World's Columbian Exposition

The World's Columbian Exposition of 1893 was to prove a watershed moment for both Chicago and the nation. The design for the fair was momentous. Its impact was widespread.

In *The City in a Garden: A History of Chicago's Parks*, Julia S. Bachrach explains that Olmsted was asked to help identify the site for the fair. "Stressing the importance of views of Lake Michigan as the fairground's backdrop and noting the unfinished state of Jackson Park, he suggested building the World's Columbian Exposition there."²⁰⁶ Working with architects Burnham & Root, Olmsted and his associate Henry Codman planned "a gleaming campus of monumental buildings oriented around a formal Court of Honor basin and along adjacent interconnected lagoons."²⁰⁷ Although fair organizers wanted the exposition to occupy Washington Park as well as the Midway Plaisance, the South Park Commissioners wanted to protect the completed landscapes of that park. Thus the Midway, not Washington Park became part of the fair. A series of ethnic displays and amusements, including an enormous Ferris Wheel, were located there. These were intended both to entertain and to educate visitors.

In the six months that the fair was open, 20 million people from around the world walked through the gates and took away with them a vision of both the "ideal" world of the Court of Honor as well as the "real" world of the Midway Plaisance.²⁰⁸ Because of its monumental main exhibition buildings, most of which were whitewashed and designed in the Classical style, the World's Columbian Exposition became known as the "White City." These exhibition halls were built around a large lagoon that was surrounded by broad terraces and magnificent sculptures.

The success of the fair was a phenomenon, particularly in light of the worldwide financial depression that struck in 1893. The Columbian Exposition was to set the standard for the numerous world fairs that were to follow. The Beaux Arts plan of the Court of Honor was also to provide the impetus for cities to undertake more professional formal plans for their civic centers during the early years of the twentieth century.²⁰⁹ The neoclassicism of the Court of Honor would lead architects away from the eclecticism of the Victorian era. The fair's electric lights were an inspiration, showing both homeowners and cities just what the possibilities were for this new, "clean" light. Automobiles, which were to have lasting impacts on the boulevards in Chicago, were first shown as novelties at the fair and it was here that Henry Ford saw the internal combustion engine

²⁰⁶ Julia S. Bachrach, *The City in a Garden: A History of Chicago's Parks*, Center for American Places at Columbia College, Chicago, 2012, p. 13.

²⁰⁷ Ibid.

²⁰⁸ There are dozens of sources for information on the Columbian Exposition, but an excellent summary can be found in The *Encyclopedia of Chicago*, pp.898-902.

²⁰⁹ Rogers, *Landscape Design*, p.368-9.

The Chicago Park Boulevard System
Historic District

Name of Property

Cook County, Illinois

County and State

demonstrated. Lectures, postcards, newspaper coverage and the exhibits themselves were all to spread the influence of the Columbian Exposition far and wide. The fair catapulted Chicago into the top tier of America's cities, not just because of its burgeoning population or its railroads or its trading volume, but now for its cultural aspirations.

John W. Root died suddenly in 1891, and Daniel Burnham, continued on as the Fair's Director of Works. He, and his crews worked feverishly to prepare the fair for its opening on May 1, 1893, the city was experiencing an equally explosive drive to ready itself for this world-class event. Particularly noticeable was the push to improve the city's streetcar and commuter rail system. Horse cars and omnibuses had been in place in Chicago since 1852, with lines running west from the city center as well as north and south on major arteries like S. State, S. Halsted, S. Ashland and S. Western Avenues.²¹⁰ On the south side the Chicago City Railway by the 1880s was running the nation's most extensive cable car system.²¹¹ Traffic congestion on the city's streets and the cost and sanitation issues of employing horses for streetcar locomotion pushed several entrepreneurs to try to obtain right-of-way and the technology for elevated ("el") steam-powered railroads. The first passenger el, the "Alley El", opened in 1892 and went from downtown Chicago to the south side,²¹² with electrification following soon after in 1894. Burnham's plan for the fair included a large rail terminal at the southwest corner of the Court of Honor as well as the two existing stops on the Illinois Central line that ran through the eastern end of the Midway.

The years following the World's Columbian Exposition saw Chicago continue its upward trajectory: more trade, continued expansion of its rail connections throughout the nation, expansion of its streetcar and el lines, more industry and of course more people to fuel all this economic activity. There was also frenetic real estate activity in the city. From worker housing to mansions, boarding houses to hotels, warehouses to skyscrapers, Chicago's building stock grew from the early 1890s up to World War II, albeit intermittently because of the 1893 and 1929 Depressions and World War I. Many new residents continued to stream into the city. The population would increase by 500,000 to 600,000 every decade between 1880 and 1930. This would be the period of the most significant building activity along the boulevards and around the parks.

The Establishment and Development of the University of Chicago in relation to the Midway Plaisance

As mentioned earlier in Section 7, the University of Chicago is arguably the most important institution with a visual and physical connection to the Chicago park boulevard system. Paul Cornell, the founder of Hyde Park in 1853, foresaw this newly-subdivided railroad suburb as a fine residential community that would some day be anchored by an important institution. This did not happen until just the annexation of Hyde Park to Chicago in 1889. By then, the Hyde Park community had received a tremendous embellishment with the creation of the original South Park system (now comprised of Jackson Park, Washington Park, and the connecting Midway Plaisance). These parks provided greenspace that defined the west and south borders of today's Hyde Park community area. Land adjacent to the Midway Plaisance itself, and made attractive for development by that proximity, became the location of Cornell's long-sought institutional anchor for the neighborhood, the University of Chicago.

A previous University of Chicago, established in 1856 in Chicago's Douglas community to the north, had failed in 1886. A number of businessman and civic boosters worked to establish a successor university, and Hyde Park was selected as the location. Empty land on the southwestern edge of the established community, owned by department store owner Marshall Field, was available. This land happened to be on the northern

²¹⁰ Grossman et al. *Encyclopedia of Chicago*, p.791.

²¹¹ Bruce G. Moffatt. *The "L": The Development of Chicago's Rapid Transit System, 188-1932*. Chicago: Bulletin 131 of the Central Electric Railfans' Association, 1995, pp. 21-26.

²¹² Known as the Alley L, the line carried its first passenger in May of 1892. It was joined by the line to Logan Square on the northwest side (1890), the Lake Street line to the west (1892), and the Humboldt Park, Garfield Park and Douglas Park lines (1895). Although they struggled to make money throughout their existence, the elevated continued to extend their lines to reach new residential development into the 1910s.

The Chicago Park Boulevard System
Historic District

Name of Property

Cook County, Illinois

County and State

edge of the Midway Plaisance. This is where the first University of Chicago buildings were built.

Designed by Henry Ives Cobb, the original University of Chicago buildings formed the first buildings of a quadrangle that was not fully built up until the immediate post-World War II era. The intent was to evoke the spirit of universities such as England's Oxford and Cambridge with their "cloistered" quadrangles. Several quadrangle buildings faced the Midway Plaisance, but the intent was to create an inward looking educational space, set apart from the surrounding community. Quadrangle buildings form a "wall" that plays off against the greensward of the Plaisance, but main building entrances tend to face the inner quadrangle.

It was only later that university buildings consciously engaged the Midway Plaisance, creating a strong physical connection with the sweeping landscape through prominent entrances and facades that were clearly "front" facades facing the Plaisance. An early building facing the Plaisance, a residence for the university president built in 1895, is only modestly connected visually to the Plaisance. However, in 1903, Emmons Blaine Hall was built facing the Midway Plaisance on the block between S. Kimbark and S. Kenwood avenues. Built to house facilities for the University's School of Education, the building was designed in a handsome Gothic Revival manner, clad in gray limestone. In the next decade, in 1916, Ida Noyes Hall was built in the block just east of Emmons Blaine Hall. Built to house social and recreational facilities for female university students, Ida Noyes Hall was designed in a finely-detailed Tudor Revival manner, visually consistent with earlier University buildings.

Both Emmons Blaine Hall and Ida Noyes Hall directly face the Midway Plaisance, creating a visual "dialogue" with the Plaisance. Other university buildings with similar sitings on the north side of the Plaisance would follow, including Rockefeller Chapel, located at 1156-1180 E. 59th Street and built in 1925-1928, and the International House at 1414 E. 59th Street, built in 1932.

This university tendency to site buildings with clear visual relationships to the Midway Plaisance continued on the south side of the Plaisance, but mostly in the second half of the 20th century. An early example is Burton-Judson Courts at 1005 E. 60th Street, built as a dormitory in 1931. It was not until after World War II, however, after the district's period of significance, that other major university buildings joined Burton-Judson Courts, creating a major university presence south of the Plaisance.

Architects associated with the history and development of the University of Chicago include Henry Ives Cobb, Shepley, Rutan & Coolidge, Coolidge & Hodgdon, James Gamble Rogers, and Bertram Goodhue. These and other architects associated with the University are mentioned and discussed in greater detail in the "Architects" portion of Section 8.

Almost all university buildings on the north side of the Midway Plaisance are within the boundaries of the Hyde Park-Kenwood Historic District, listed on the National Register in 1979. At the time, the portion of the University located in Hyde Park proper, north of the Plaisance, was considered an important institution in the history of Hyde Park and Kenwood, and its buildings on the north side of the Plaisance were largely considered significant to the history of the community. Many of these buildings were therefore identified as contributing to this district at the time of its listing, while others were not due to lack of age. A reevaluation of the University of Chicago might find that many more buildings could now be considered contributing to the Hyde Park-Kenwood Historic District.

The portion of the University campus on the south side of the Midway Plaisance is largely a product of post-World War II development, and therefore fell outside the Chicago Park Boulevard System Historic District's period of significance. Exceptions include Burton-Judson Courts and the previously listed Lorado Taft Home and Studio (1966), which were included in this district along with one or two other buildings not originally University buildings. However, the post-war development of the south campus includes significant buildings by nationally- and internationally-important architects, including Eero Saarinen and Ludwig Mies van der Rohe. A

The Chicago Park Boulevard System
Historic District

Name of Property

Cook County, Illinois

County and State

potential historic district could recognize the historical and architectural significance of this development, which appears National Register-eligible in its own right.

Having said that, the architectural quality and historical significance of the University of Chicago campus taken as a whole, both north and south of the Midway Plaisance, would appear to make the entire campus a potential National Register-listed historic district in its own right, although not every building would be considered contributing as of the writing of this nomination.

Continued Development of the South Park System Boulevards

In the decades between the 1893 World's Columbian Exposition and the consolidation of Chicago's various park districts into the Chicago Park District in 1934, the original boulevards, including the Midway Plaisance, retained the basic configuration, which was established in the nineteenth century, the exception was Garfield Boulevard. Modifications were made on a few of the boulevards, including Grand Boulevard, generally in conjunction with the incorporation of sculpture or traffic control. Some of these modifications involved beautification.

Attention in the first decade of the twentieth century focused on the south end of Grand Boulevard where it widened into the area previously called the "Entrance to Washington Park." The ideals of the City Beautiful Movement which grew out of the 1893 fair inspired civic beautification nation-wide at this time. The experience of the fair, creating an idealized city, one that was more beautiful, functional, orderly and efficient, could be applied to cities throughout the country. In Chicago this urge for beautification and public monuments provided the impetus for sculptures to be placed on the boulevards and in the formal squares that marked the turning points for the boulevard system.

In 1902 a group of public-spirited citizens interested in the beautification of the south park system, organized by civic leader Charles Hutchinson, agreed to fund a significant portion of the cost of erecting an equestrian statue of George Washington. The donors were some of Chicago's wealthiest art patrons and powerful civic leaders.²¹³ Designed by nationally renowned sculptor Daniel Chester French, the bronze statue of Washington was a duplicate of one that had been recently erected in Paris. Hutchinson had seen the original in French's Paris studio and decided the same would be appropriate to herald the main entry to Chicago's Washington Park.²¹⁴ The South Park commissioners committed to funding the remaining cost of the statue and providing the necessary base and site.

Before the statue was erected, however, the South Park commissioners prepared immediate surroundings for it that was suitably "formal, dignified and imposing."

A plan... [was] adopted which provides for a large formal plaza surrounded with close plantation and stone seats with ornamental lamps, and posts at the driveway and walk entrances. The monument will stand in the center of the plaza, on axis of the central driveway of Grand Boulevard, and a new straight driveway leading from the plaza to the park, a distance of 600 feet there connecting with the present park drives. This new drive will be 60' wide with planting spaces and walks 15' wide on either side. Lines of large elm trees will be placed in the planting spaces, and dense plantations will be made back of the walks. These improvements will add greatly to the appearance of this, the main driveway entrance to the park, as well as provide more room for carriages, which was badly need.²¹⁵

²¹³ The donors included Clarence Buckingham, E. B. Butler, R.T. Crane, B.F. Ferguson, Daniel C. French, William A. Fuller, H.N. Higginbotham, C. L. Hutchinson, Thos. Murdock, Byron L. Smith and Otto Young. *Annual Report of the South Park Commission for the Fiscal Year 1904*, Chicago: 1905.

²¹⁴ Bach and Gray. *A Guide to Chicago's Public Sculpture*. Chicago: The University of Chicago Press, 1983, p. 284.

²¹⁵ *Report of the South Park Commissioners to the Board of County Commissioners of Cook County*, 1903. p. 26.

The Chicago Park Boulevard System
Historic District

Name of Property

Cook County, Illinois

County and State

The monument and its new environs, renamed Washington Monument Square, were quietly completed in 1904. Uncharacteristic of the times, the donors requested that no dedicatory or unveiling exercises be held.

In the beginning of the second decade of the twentieth century, at 35th Street, the north end of Grand Boulevard, the oversized fountain installed in the late 1870s was removed. Work began on replacing it with an ornamental fountain that sent a spray of water 20' into the air. This fountain was enclosed by a 4.5' low concrete wall measuring 60' x 80' that was landscaped with trees and shrubs.²¹⁶

Grand Boulevard's name was changed to South Park Way in 1925, in order to make it uniform with the names of the streets that continued north and south of it.²¹⁷ That same year the area of the boulevard immediately south of the fountain was widened to relieve traffic congestion.

By this time, Grand Boulevard near 35th Street had become home to the elite of Chicago's African-American middle class. The growing African-American community lived in the surrounding area. In 1925, their representatives began requesting a site just south of 35th Street on the boulevard to locate a monument commemorating the "Negro" soldiers of the 370th Infantry who had lost their lives in World War I. The monument had been approved by the Illinois General Assembly. Racial tension underlay a controversy over locating the proposed monument on this site. The measure finally passed in September 1926 and the monument was erected in 1927. The sculptor was French-born Leonard Crunelle, and the supervising architect was John A. Nyden, then State Architect.

Considerable work took place on Garfield Boulevard. Between 1893 and 1901; the double roadway at the west end of Garfield, from Ashland Avenue to S. Western Boulevard, was being finished with catch basins, a crushed limestone surface, granite concrete sidewalks and curbs. The median was also being completed.

In 1896, the railroad tracks crossing Garfield Boulevard were elevated. At the same time, the central portion of the boulevard, between State Street and Princeton Avenue, was reconfigured. The center drive was taken out; the two side drives were widened from 25' to 40', and a median of 90' was established.²¹⁸ Originally it had a center drive with parallel service roads from State Street west to Ashland Avenue. It was rebuilt to be the same type as both end segments, which had divided drives with a center median. The center median was slightly wider (120') on the reconstructed segment from Halsted Street to Ashland.²¹⁹ The process of achieving a unified roadway was completed in 1905. As the reconstruction progressed, existing utilities were relocated as necessary and electricity was installed.

By the mid-1920's, extensive building construction south of Garfield—much of it attracting workers in industries located north of the boulevard—combined with construction of the long, uninterrupted medians in the western portion of Garfield Boulevard, prompted requests for the cutting of street crossings across the median. Only one, for Hoyne Avenue, was granted. That crossing took place in 1925. One median crossing had been approved in 1909 to access the entrance to Sherman Park, located on the north side of W. Garfield Boulevard at Racine Avenue. Another had been granted further east, in 1904, for Prairie Avenue.

By this same time, the intersection of W. Garfield Boulevard and S. Western Boulevard/Avenue had become sufficiently hazardous that the city Alderman for the area ordered the installation of a cautionary traffic signal. After some consideration by the South Park Commission, the intersection was reconfigured in the late

²¹⁶ *South Park Commissioners Report for a Period of Twelve Months, from March 1, 1909 to February 28, 1910*, inclusive. Chicago, 1910, pp. 16-17.

²¹⁷ *South Park Commissioners Report for a Period of Twelve Months, from March 1, 1924 to February 28, 1925*, inclusive. Chicago, 1925, p. 269.

²¹⁸ *Report of the South Park Commissioners to the Board of County Commissioner of Cook County, 1895*, pp. 12-13.

²¹⁹ *ibid.* 1901 pp. 10-11.

The Chicago Park Boulevard System
Historic District

Name of Property

Cook County, Illinois

County and State

1920s.²²⁰ The central median of S. Western Boulevard was opened to allow direct access for both Garfield Boulevard's roadways to Western Avenue and S. Western Boulevard. W. Garfield Boulevard was extended west into Gage Park and slightly west of Western Avenue. Its south drive was widened. At the same time, Western Avenue was widened through Gage Park.

Most of Garfield Boulevard was in very poor condition by the beginning of the Depression. After this was brought to the Commissioners' attention by County Commissioner Emit Whalen, the board approved a comprehensive improvement of the south drive of Garfield, from S. Princeton Avenue west to S. Damen Avenue in 1930.²²¹

Landscape, Hardscape and Utilities

Much of the landscape work along the original boulevards in the years between the Columbian Exposition and the Great Depression was related to maintenance. Dead trees "in the lines" along the boulevards were continually being replaced. The South Park Commission's *Annual Reports* between 1893 and 1909 reveal that elms, poplars, ash and linden remained popular choices.

The South Park Commission continued to operate its own nursery. In addition to replacement trees, the nursery supplied most of the new trees and shrubs for the medians and parkways along Western and Garfield boulevards as they were completed. Sod for planting spaces on the boulevards where grass seed could not be established was acquired from farms located outside the city.

Plans detailing the plantings on the original boulevards of the South Park system are virtually nonexistent. A rare exception is a 1909 set of Engineering Department drawings of the boulevards which includes a general depiction of their landscape. Grand, S. Drexel and E. Oakwood boulevards are shown consistent with their earliest character—formal lines of trees in the parkways along Grand and Oakwood boulevards, and winding paths through informally-placed plantings on S. Drexel Boulevard. The center median of Garfield Boulevard is shown as having both formal and informal segments. Winding paths, like those through the Drexel Boulevard median, are shown on the Garfield Boulevard median from Princeton to Normal avenues. These were laid down in 1898 when this section of the boulevard was reconfigured.²²²

The 1909 annual report noted that floral decoration continued on S. Drexel Boulevard.²²³ Flowers were planted on S. Western Boulevard/Western Avenue as well. The northern one-third of its median (approximately from McKinley Park to the Illinois & Michigan Canal) was landscaped informally incorporating winding paths. The *Annual Report* of 1909 commented that "This little park, well supplied with benches and the flowers, is enjoyed by a large number of laboring people from the stock yards and nearby railroad yards." By the 1920's, however, most of the outdoor floral display was concentrated on S. Drexel Boulevard.

As a result of labor shortages during World War I and funding shortages in the early 1920s, the maintenance of landscaping suffered. Pollution only exacerbated the situation. The *Annual Report* of 1922 noted that:

Maintaining trees, shrubs and flowers is becoming more difficult every year, owing to the atmospheric conditions of Chicago. The number of varieties that do well is getting smaller every year. Some of the most attractive shrubs, the Berberi Thunbergii, Spiraea van Houttei, Indian Currant, etc., will not thrive. Trees such as the Norway Maple, Sugar Maple, Horse Chestnut

²²⁰ *South Park Commission Official Proceedings* Vol. 34, Sept 16, 1925 to August 5, 1926, p. 39.

²²¹ *Ibid.*, Vol. 38, July 16, 1930, p. 276.

²²² *Report of the South Park Commissioners to the Board of County Commissioners of Cook County*, 1898, pp. 8-9.

²²³ *South Park Commissioners Report for a Period of Twelve Months*, from March 1, 1908 to February 18, 1909, inclusive. Chicago: 1909, p.59. In 1909, planted beds on this boulevard totaled 45,000 square feet

The Chicago Park Boulevard System
Historic District

Name of Property

Cook County, Illinois

County and State

*Birches in variety, cannot be grown successfully any more.*²²⁴

In 1923 the economic picture for the South Park system improved enough to plant 24,107 shrubs and 749 trees along almost the entire length of Grand Boulevard.²²⁵

In the years following the Fair the use of concrete for the construction of sidewalks and combined curb and gutter systems was continued and expanded. Cobblestone gutters and stone sidewalks were gradually replaced with the new material. In the 1890s, crosswalks of granite concrete were laid across the boulevard medians at the intersections of the various streets. With financial austerity necessitated during and after World War I, stone sidewalks were maintained by leveling sunken flagstones. By the early 1920s, maintenance shifted back to replacing stone sidewalks with concrete.

As roadways were constructed or reconstructed in the period between the Columbian Exposition and the 1929 Great Depression, utilities such as water and sewer were added or improved. Sixty-five lawn hydrants were added along Grand Boulevard, for example, in 1893.²²⁶ Aging segments of these systems were an ongoing issue. In 1910, for instance, 4,000 feet of cast iron pipe was laid on Garfield Boulevard to replace the old wrought iron pipe and in 1922 "driveway catch basins that had become defective through age" were replaced.²²⁷ As new types of utilities, including electricity and telephones, became available during the period, these too were incorporated along or across the boulevards.

Adaptation to New Technology: Electricity, the Automobile

The Columbian Exposition created hope in the promise of technology for comfort and prosperity in the coming century. Between 1893 and 1934, the South Park System would meet the challenge. Much of its activity on the original boulevards would move past construction to adapting to various aspects of the twentieth-century's expanding technologies, particularly electricity and the increasing popularity of the automobile.

This period of time witnessed the transition in the lighting of the parks and along the boulevards to electricity. In 1893, a new electric plant that had opened just the year before was upgraded and a lighting policy was defined. Lamps were to be lit in the parks and on the Midway Plaisance when there was no moon and only until 11 p.m., while the lamps on the boulevards burned from dusk to daylight.²²⁸ By 1895 387 lights powered from the Washington Park plant were in continual use on Grand, S. Drexel, E. Oakwood and the easternmost quarter of E. Garfield Boulevard as well as along the Midway. Three years later electric lighting service was extended the remaining three-quarters of E. and W. Garfield Boulevard, but the power for this area was purchased from the Commonwealth Edison Company, whose powerhouse was located at W. Garfield Boulevard and Wallace Street.

In the first dozen years of the twentieth century the Washington Park power plant continued to be updated and enlarged, permitting the South Park system to extend electric lighting to McKinley Park and along most of the length of Western Avenue. A new powerhouse opened in Washington Park in 1906. In an effort to decide the best type of lighting for permanent use, a variety of lighting methods and materials were temporarily tried out, and gas-filled tungsten lamps were chosen in 1915 to replace all the arc lamps in the system.²²⁹ In 1913, the South Park Commission began to buy all its electrical power from the Sanitary District of Chicago.

²²⁴ South Park Commissioners Report for a Period of Twelve Months, March 1, 1921 to February 28, 1922, p.61.

²²⁵ South Park Commissioners Report for a Period of Twenty-four Months, March 1, 1922 to February 28, 1924, p. 115.

²²⁶ Report of the South Park Commissioners to the Board of County Commissioners of Cook County, 1893, pp.9-10.

²²⁷ South Park Commissioners Report for a Period of Twelve Months, March 1, 1921 to February 28, 1922, p. 29.

²²⁸ Report of the South Park Commissioners to the Board of County Commissioners of Cook County, 1893, p. 13.

²²⁹ South Park Commissioners Report for a Period of Twelve Months, March 1, 1914 to February 28, 1915, p. 55. This experiment took place on a short stretch of Michigan Avenue. Flaming arc lamps, tungsten lamps, gas lamps, wooden posts, iron posts, placement at different intervals, and different watts, as well as different globes were tried out before the tungsten lamps were selected and installed throughout the system.

The Chicago Park Boulevard System
Historic District

Name of Property

Cook County, Illinois

County and State

By the mid-1920s the South Park commissioners began undertaking an extensive rehabilitation of the lighting system in most of the "old parks and boulevards," which involved both retrofitting existing light fixtures and installing new fixtures. Repair work is described in this excerpt from the Commission's 1924 Annual Report:

*In the old parks and boulevards where the gooseneck type of post is used there is now used an old arc lamp housing... on which a 12" Alba globe is used. We have designed a pendant type fixture to replace these which will be more efficient and with which there will be less possibility of electrical trouble.*²³⁰

The pendant fixtures replacing the old arc light hangers were installed on the existing iron lamp posts of the old World's Fair and Brush type.²³¹ Electric fixtures were continually being upgraded.

Existing iron lamp posts and heads were not uniform along the system. Several different types were in use. However, an effort was made for a consistent look along an individual boulevard. Concrete posts, for both street lighting fixtures and traffic safety island were becoming widespread in the 1920s although both spacing and type were selected in response to site needs. Wherever possible, fixtures that were removed from one location were reused in another location.

With the 1914 start-up of Henry Ford's production line for automobiles, car ownership was within reach of a much broader group of Americans and sales took off. Adapting the boulevards to the ever-increasing number of automobiles would be a major issue facing the South Park commissioners during this period. By the middle of the first decade of the twentieth century it was abundantly clear to the staff of the South Park System that the rapidly increasing number of motorized vehicles required a very different road surface than horse-drawn vehicles.

Heretofore the macadam road has been a satisfactory substitute for the ideal good weather pleasure drive, a dirt road. The automobile is so destructive of macadam roads that it is impossible to maintain the surface of such driveways in good condition on any thoroughfare where motor vehicles are extensively used.²³²

The South Park commissioners undertook a study of surfacing techniques in numerous American cities. After having also conducted tests of a variety of surfaces on different boulevards, by 1907 the South Park commissioners had chosen "bitulithic pavement" which "consisted of crushed stone cemented together with a bituminous concrete largely consisting of tar and covered with a thin coating of fine crushed granite."²³³ In 1908, the commission's investigation took General Superintendent, J. Frank Foster to Paris for the first International Meeting on Roads. For this event, the government of France invited the leading road builders of the world. Not only was Foster afforded the opportunity to exchange information and ideas with the world's leading government officials and engineers, he was charged by the commissioners with visiting and studying the most important cities of Europe. Accompanied by Daniel Burnham in London and Paris and Frederick Law Olmsted, Jr., in England, Germany, Austria and France, Foster carried out his assignment to study road construction and maintenance as well as "allied subjects" relevant to the improvement of the South Park system. These included the "construction and usefulness of parks and playgrounds, lighting systems, buildings and various forms of equipment and items of cost."²³⁴

Upon Foster's return, experimentation with various kinds of road surfacing continued on the boulevards in an

²³⁰ *Report of the South Park Commissioners for a Period of Twenty-four Month, from March 1, 1922 to February 28, 1924*, p. 262.

²³¹ *Ibid.*

²³² *Report of the South Park Commissioners for a Period of Fifteen Months from December 1, 1906 to February 29, 1907*, p.37.

²³³ *Report of the South Park Commissioners for a Period of Fifteen Months from December 1, 1906 to February 29, 1907*, p.16.

²³⁴ *Report of the South Park Commissioners for a Period of Twelve Months from March 1, 1908 to February 28, 1909*, p. 9.

The Chicago Park Boulevard System
Historic District

Name of Property

Cook County, Illinois

County and State

effort to identify a substance that was both long-lasting and affordable. The decision was made in 1910 to choose a 2-inch surface of asphaltic concrete, the "latest improvement in the development of auto-proof pavement" which

Consisted of crushed limestone and torpedo gravel, mixed and heated in a revolving cylinder and, while hot, combined with liquid asphalt. When thoroughly mixed it is spread over the driveway, rolled and surfaced with a thin topping of asphalt, over which is spread fine crushed granite. Only enough asphalt is used to cement the particles of stone together. The result is a pavement having the appearance of macadam, yet one that so far has been proof against disintegration by the friction and suction of auto tires.²³⁵

Thereafter, the South Park commissioners carried out a policy of surfacing as much of the main drives each year as the budget permitted. The new asphaltic concrete surface was made in the South Park system's own mixing plant and placed on the original macadam foundation, with all work initially being done by the Commission's work force.²³⁶ Because of financial and labor shortages after World War I, however, by the early 1920s the majority of this work was being contracted out. By the mid-1920s some sections of the original boulevards were being reconstructed with 2 inches of asphaltic concrete on a new concrete base.

The proliferation of the automobile and the improvement of road surfaces that enabled higher speeds necessitated the development of specialized traffic controls. In the first decade of the twentieth century "safety islands" were constructed in the center of boulevard roadways at intersections "for the purpose of compelling vehicles to keep on the right side of the driveway when turning these corners, and requiring them to lessen their speed."²³⁷ The islands consisted of concrete platforms equipped with "electric lights in red globes on 10' posts." The original boulevards were some of the first streets where they were installed. The early cast iron posts were generally replaced with concrete posts in the 1920s.

The need for traffic signs, in addition to safety islands, can be understood in light of this 1914 vignette:

The remarkable increase in the number of automobiles using the park and boulevard driveways had not only congested the traffic greatly, but has added very considerably to the danger to those having to pass over the drives either on foot or in vehicles. The policing of the drives requires many more officers than heretofore and despite their best efforts many car drivers are constantly violating the law as to speed, noise and smoke, making the drives dangerous, almost intolerably noisy and exceedingly malodorous to users as well as the residents²³⁸

By the early 1920s stop signs were being installed, as were automatic "stop and go" signals. The South Park commissioners investigated two different types of "stop and go" lights, and chose the more visible but expensive "lens" type that displayed red and green lights, over the "shield type" that displayed the words "stop" and "go." A few manufacturers erected demonstration models of the lens type. General Superintendent Foster counseled the desirability of uniformity in the signals throughout the boulevards, so a single style was chosen for the system. Other signs installed during this decade included "one way," illuminated directional signs and other traffic-related signs with special wording. Signs unrelated to traffic generally were not permitted. Railroads, for instance, were not allowed to advertise their line on the elevated track bridges. Although signs were kept to a minimum, the South Park Commission cooperated with the Illinois Division of Highways, placing signs locating the routes of the fledging state highways where they traversed the boulevards.

²³⁵ Ibid. 1915, p. 55

²³⁶ Ibid. 1911, pp. 18-19.

²³⁷ *Annual Report of the South Park Commission for the Fiscal Year 1906*, p. 27.

²³⁸ *Report of the South Park Commissioners for a Period of Twelve Months from March 1, 1913 to February 28, 1914*, p.50.

The Chicago Park Boulevard System
Historic District
Name of Property

Cook County, Illinois
County and State

Rail Crossing Safety and Grade Separation

From the mid-1890s until the mid-1920s, the elevation of railroad crossings constituted major projects along the original boulevards of the South Park system. Most of this work was executed between 1896 and 1913. The issue of railroad crossings as a traffic bottleneck and especially as a cause of pedestrian and motor vehicle accidents was a major source of city-wide concern during the period.²³⁹

The majority of railroad crossings in the South Park District were located on W. Garfield and S. Western boulevards. On W. Garfield Boulevard, there were five crossings for seven railroads. On S. Western Boulevard/S. Western Avenue there were three crossings for six railroads. One railroad line also crossed both Grand and S. Drexel boulevards. The earliest elevations, in 1896 and 1898, were executed in conjunction with the reconfiguration of Garfield Boulevard from a center drive to parallel drives. These elevations involved three railroads located on the eastern end of Garfield.²⁴⁰ Tracks, necessary to accommodate the factories that were being constructed along S. Western Boulevard and in the Central Manufacturing District at 39th Street, made for especially problematic intersections. Reporting in 1904 on the near-completion of the elevation of multiple adjacent sets of tracks across S. Western Boulevard/Avenue near 39th Street, the South Park commissioners noted that "This will be a very great improvement, as the crossing was one of the most dangerous in the South Park System."²⁴¹ The elevation of the single rail line (Chicago Junction Railroad) across Grand and S. Drexel boulevards was completed in 1907. These changes were enormously complex, involving negotiations with several railroads. The solution was construction of multiple viaducts.

The railroad bridges constructed between the 1893 Columbian Exposition and World War I were completed during a decade-and-a-half of concentrated activity. Their physical appearance is similar to the requirements of the ordinance passed by the South Park commissioners in 1902 pertaining to the elevation of the Panhandle Railroad across Western Avenue. The ordinance provided for the erection of ornamental steel or iron structures with spans of sufficient length to permit the park driveway to pass beneath the structures without obstructing supports therein. All supports for the structures within the boulevard are to be iron or steel columns, thus providing for the maximum of light and air beneath the bridges at all points. The floors are to be water-tight and as nearly noiseless as possible. The structure is to be similar to the Pittsburg, Ft Wayne and Chicago RR Co structure at its crossing of Garfield Blvd.²⁴²

Parks Added to the South Park System: Gage Park, McKinley Park and Sherman Park

Although as originally conceived, the South Park System comprised one large park known as South Park (renamed Washington Park, Jackson Park and the Midway Plaisance) and its adjoining boulevards, within a short period of time, efforts were underway to create additional parks. Both Gage Park, which dates to the mid-1870s, and McKinley Park, begun in 1901, resulted from these efforts. Gage and McKinley parks are significant historic properties created by Chicago's South Park System, however, they have not been previously listed on the National Register of Historic Places. Sherman Park, which dates from 1905, was listed on the National Register in 1990.

Gage Park Begins to Develop: 1890s – 1910s

First established as a park in 1873, Gage Park sat in an unimproved state for over twenty years. Frustrated by the park's unfinished condition, surrounding residents made repeated requests for improvements. In 1899, the commissioners agreed to devote \$14,000 to Gage Park. When construction hadn't materialized by the following year, a large group attended a meeting of the commissioners "to protest against the delay of the

²³⁹ This fact was underscored by its being addressed in Daniel Burnham's 1909 Plan of Chicago.

²⁴⁰ The paired track was the Chicago, Rock Island and Pacific Railroad and the Lake Shore and Michigan Southern Railroad, & the Pittsburgh, Ft. Wayne and Chicago tracks near Stewart Avenue.

²⁴¹ *Report of the South Park Commission to the Board of County Commissioners of Cook County*, 1904, p. 32.

²⁴² *Report of the South Park Commissioners to the Board of County Commissioners of Cook County*, 1902, p. 6.

The Chicago Park Boulevard System
Historic District

Name of Property

Cook County, Illinois

County and State

South Park board in making promised improvements.”²⁴³

As a result of the community’s complaints, the commissioners adopted an improvement plan for the Gage Park in early 1901. Because the relatively small site was “bisected on the north and south by Western Avenue,” the commissioners believed it “impossible to create a park with much, if any, landscape effect.”²⁴⁴ South Park Commission in-house designers produced the improvement plan. Although modest in its scope, the design included a sunken garden with a formal reflecting pool and colonnade, as well as several features that were innovative for the time—“suitable playground” areas for baseball and lawn tennis, a wading pool and a sand court.²⁴⁵ A 1904 newspaper article described “playgrounds” and lawn tennis area, asserting that the sunken garden was the “gem of the place.”²⁴⁶ By this time, the community surrounding the park was developing and the surrounding neighborhood took on the name of the park. For decades the Gage Park neighborhood had suffered from a lack of proper sewers and became known for flooding. A major land owner in the area, Hetty Green, fought court battles because she did not want to pay her share of a special tax assessment to pay for the sewer improvement. When the courts ordered her to pay, in 1908, residents celebrated with “bonfires in the streets.”²⁴⁷

After the sewer project was constructed, the Gage Park community continued to develop in the 1910s, still needing additional recreational space and programs. As the South Park Commissioners made initial improvements to Gage Park in 1901, they were increasingly concerned that the existing parkland within their jurisdiction could no longer satisfy the needs of all of the people they served. The city had experienced tremendous industrial growth and the population was surging. In 1869, when Chicago’s original three park commissions were formed, the city’s population was 300,000. By 1900, that figure had increased to 1.7 million, and at that time nearly 750,000 people lived a mile away or farther from any park.²⁴⁸ They knew that Gage Park would only be the start to their efforts to create small parks for the congested south side.

McKinley Park and the Small Parks Movement: 1901- 1934

Aware of the deplorable living and working conditions and lack of open spaces in the tenement districts within its jurisdiction, the South Park Commission drafted a bill that would empower it to build new parks for the first time in 30 years. The act, approved by the State Legislature in 1899, allowed for the creation of new parks if they were contiguous to an existing park or boulevard. Before the commissioners could develop a whole series of new parks, they wanted to experiment with some of the playground features that they had been considering. In January of 1901, the South Park Commission acquired a 34-acre site adjacent to a boulevard—S. Western Avenue—north of Gage Park. Known as Brighton Park, the property had previously been the site of the old Brighton Race Track. In October of 1901, the South Park Commission officially named it in honor of President William McKinley (1843 -1901), shortly after his assassination. South Park Commissioner Daniel F. Crilly said “As McKinley was a man of the people, so will McKinley Park be a park for the people.”²⁴⁹

Located in an overcrowded immigrant neighborhood near the Union Stock Yards, McKinley Park was meant to serve as an experiment for the new neighborhood park concept. At this time in history, there were very few playgrounds in America, and most were small sand or dirt lots with little or no playground apparatus. Chicago’s first playground opened at Jane Addams’ Hull House in 1893, and by the late 1890s the city’s Special Park Commission had set out to create municipal playgrounds. That group had very little funding; however, and it had difficulty achieving its goals. The South Park Commissioners’ experimental playgrounds in McKinley and

²⁴³ “Criticize A Park Board,” *Chicago Daily Tribune*, Oct. 15, 1900, p. 1.

²⁴⁴ *Report of the South Park Commissioners from December 1, 1900 to December 1, 1901*, p. 10.

²⁴⁵ *Ibid.*

²⁴⁶ “Chicago’s Magnificent Park System,” *Chicago Daily Tribune*, October 10, 1904, p. B7

²⁴⁷ “Gage Park Wins Sewer Fight,” *Chicago Daily Tribune*, April 19, 1908, p. 7.

²⁴⁸ Dwight Heald Perkins. *Report of the Special Park Commission to the City Council of Chicago on the Subject of a Metropolitan Park System*. Chicago: 1904, 39.

²⁴⁹ “Name Park for McKinley,” *Chicago Daily Tribune*, Oct. 10, 1901, p. 4.

The Chicago Park Boulevard System
Historic District

Name of Property

Cook County, Illinois

County and State

Gage Parks proved to be a very important to the development of parks and playgrounds throughout Chicago and the nation.

When the commissioners first discussed the idea of introducing playgrounds, they essentially meant parks with playfields in them. Created by South Park Commission designers, McKinley Park's original plan included a 15-acre ball field, 5-acre lawn tennis meadow, and swimming and wading lagoons with locker and changing rooms. Though smaller in scale, Gage Park's playground features were also playfields that were considered experimental in nature. J. Frank Foster, General Superintendent of the South Park System, strongly believed that playground components would be highly beneficial to the rapidly growing areas near the boulevards. In the spring of 1903 as the improvements to both Gage and McKinley Parks were underway, Foster said "McKinley Park, which will be completed shortly, and Gage Park will be as nearly ideal as the South Park Commissioners can make them. The establishment of playgrounds is the best investment a municipality can make."²⁵⁰

That June, the South Park Commission dedicated McKinley Park with a celebration attended by 10,000 people. Henry G. Foreman, President of the South Park Board of Commissioners gave the address, stating:

*We are not simply dedicating a new park; we are doing much more than that... We are celebrating the start of a new era of park building in this city. McKinley Park, which heralds the new era, has been created almost by magic. Two years ago this site was a cabbage patch. Today...McKinley Park is adapted to the needs of the people of this district. More that is of actual use to the local population is provided here than in any other park in Chicago.*²⁵¹

The success of McKinley Park prompted the commissioners to move quickly in its effort to create a whole system of neighborhood parks that would provide beautiful landscapes, recreational programs and social services to the densely populated neighborhoods on the city's south side.

The South Park Commission had secured enabling legislation in 1901 that allowed it to issue bonds to acquire and improve new parks. This law stipulated that the proposed parks had to be contiguous to an existing boulevard and could not be more than ten acres in size. In 1902, the commissioners brought the proposal before public referendum, and it received strong public support. The following year, the South Park Commission went to the State Legislature to amend the 1901 act. The 1903 amendment, known as the Lundberg Act, removed the size limitation, allowed the park commissioners to locate the new parks anywhere in their district and authorized the issuance of bonds. With the legal authority and funding in place, the commissioners could now move ahead on plans to build 14 pioneering neighborhood parks throughout the district.

The South Park Commission's General Superintendent, J. Frank Foster, was largely responsible for conceiving the neighborhood park concept.²⁵² Foster believed that the new parks could function as neighborhood centers and uplift and improve the lives of the residents of the overcrowded tenement districts. He suggested that in addition to the ball fields, swimming and wading pools, and tennis lawns that had been tested in McKinley and Gage parks, the new parks should also offer a variety of other features. These included separate outdoor gymnasiums for men and women, running tracks, children's sand courts, and a new type of building, the field house. Based on the precedent of Chicago's settlement houses, these innovative parks buildings "would provide athletic, educational, recreational programs and social services throughout an entire year."²⁵³ This was

²⁵⁰ "Play Lots A Crime Cure," *Chicago Daily Tribune*, April 19, 1903, p. 12.

²⁵¹ Address of Henry G. Foreman, President of the South Park Commissioners, on the *Occasion of the Dedication of McKinley Park*, June 13, 1903 (in holdings of the Chicago Park District Special Collections).

²⁵² Sniderman Bachrach, Julia and Will Tippens. *Chicago: The Historic Resources of the Chicago Park District*. National Park Service Multiple Property Documentation Form, 1990. Section FIII, p. 11.

²⁵³ Julia Sniderman Bachrach, *The City in a Garden: A Photographic History of Chicago's Parks*, Center for American Places, Harrisonburg, VA: 2001, 12.

The Chicago Park Boulevard System
Historic District

Name of Property

Cook County, Illinois

County and State

particularly useful because Chicago's cold climate had traditionally limited the use of the parks between the late fall and early spring.

In 1905, as efforts were underway to create a system of 14 new neighborhood parks, the South Park Commissioners dedicated a monument to President William McKinley in McKinley Park. Commissioner Crilly had organized a committee of 35 prominent Chicagoans including department store magnate Marshall Field and Charles Dawes, a banker who went on to become a United States Vice President. As part of the fund-raising effort, the South Park Commissioners agreed to melt down an old, universally disliked bronze statue of Christopher Columbus in Grant Park, reducing the cost of the new sculpture by \$2,500. Sculptor Charles J. Mulligan (1866-1916) depicted McKinley with one hand on a desk and the other holding the pages of a speech advocating the famous Tariff Act, which he presented to congress in 1890. Mulligan's bronze figure stands on an elegant exedra designed by architects Pond & Pond.

In late 1903, the South Park Commission had hired the Olmsted Brothers landscape architects to begin designing the landscapes for a whole system of new neighborhood parks. Frederick Law Olmsted, Sr. had retired in 1898 because of declining health and his practice was carried on by his two sons, Frederick Law Olmsted, Jr. and his half-brother, John Charles Olmsted. When the commissioners hired the Olmsted Brothers, Olmsted Sr. had recently passed away. In 1904, the commissioners hired the firm of D.H. Burnham & Co. to collaborate with Olmsted Brothers on the plans for the neighborhood parks and specifically to design all of the architectural components including a new building type, the field house. In addition to field houses, the new plans included ball fields, swimming and wading pools, outdoor gymnasiums, running tracks, and playgrounds with apparatus.

By the end of 1905, the first ten of the South Park Commission's revolutionary neighborhood parks had opened to the public. Although some of them were located in close proximity to McKinley Park, McKinley was still heavily used by nearby residents. In fact, during the summer of 1905, more than 92,500 people used the swimming and wading pools at McKinley Park.²⁵⁴

McKinley Park was so intensely used that in 1906 the commissioners undertook a major expansion to the park. They acquired an adjacent 40-acres east of the original site, more than doubling its size. In-house designers created the expansion plan and construction began in October of 1906. The plan incorporated the existing lawn tennis area, ball field, swimming lagoon and locker facility of the original park. It also retained the earlier irregularly-shaped wading pool, but significantly expanded the waterway by connecting in to a large meandering lagoon intended for boating in the summer and ice skating in the winter. The lagoon had a number of small wooded islands. Along the southwest side of the lagoon extension, the designers created a formal walkway with urns and ample space for a band stand. This connected to winding paths that encircled the lagoon and an adjacent meadow and led to a tree-lined drive.

While this plan also incorporated a children's playground and open air gymnasiums for men and women, it did so within a naturalistic landscape. J. Frank Foster emphasized the importance of providing the new recreational features without forfeiting the kind of beautiful scenery that could be found in Jackson and Washington Parks. He suggested that if properly designed, parks could provide "the enjoyment of all outdoor sports without interfering with the natural beauties or lessening the enjoyment of those who come to the park for the purpose of reaching, as nearly as it is possible for them to reach, the country."²⁵⁵

Constructed between 1906 and 1909, McKinley Park's expansion included the installation of more than 18,000 trees and shrubs.²⁵⁶ Following the 1906 plan, the work included the installation of gymnastic apparatus in the

²⁵⁴ *Annual Report of the South Park Commissioners for the Fiscal Year 1905*, p. 61.

²⁵⁵ J. Frank Foster, "An Article on Small Parks," presented to the Chicago Society for School Extension, April 18, 1903.

²⁵⁶ *Annual Report of the South Park Commissioners for a Period of Twelve Months from March 1, 1908 to February 28, 1909*, p. 93.

The Chicago Park Boulevard System
Historic District

Name of Property

Cook County, Illinois

County and State

open air gymnasium spaces located in the older section, on the southwest side of the park. The children's area, adjacent to the wading pool, was equipped "with all the apparatus to be found in the other park playgrounds."²⁵⁷

In the next several years McKinley Park was well-used by the surrounding community. Considering the numerous field houses located in nearby neighborhood parks, area residents became increasingly aware of their need for a similar facility. Although D.H. Burnham & Company had prepared sketches of a recreational building for McKinley Park years earlier, the commissioners had never pursued it.²⁵⁸ In January of 1916; the South Park Commission received a petition from the Fifth Ward Civic League requesting the construction of a field house in McKinley Park. Stating that "the fifth ward is the only cosmopolitan ward in the city without a field house," the petitioners explained that "since the park is centrally located it offers an excellent location for a field house."²⁵⁹

A month later, after several prominent citizens appeared before the board to make a similar request, the commissioners adopted a resolution to build a gymnasium facility in McKinley Park. That March, Henry E. Legler of the Chicago Public Library wrote asking the commissioners to include "suitable library quarters" in the new building.²⁶⁰ They agreed to this request and instructed the staff to prepare detailed plans for a field house with a budget of approximately \$160,000. The plans were developed under the supervision of Chief Engineer Linn White (1864 – 1949).

Linn White began working in the South Park Commission's engineering department in 1904, and was promoted to the position of chief engineer by 1909. He remained in this position until the consolidation of the Chicago Park District in 1934. He spent the following several years as consulting engineer to the Chicago Park District and retired in 1940. In a *New York Times* obituary, White was described as a "leading figure in the negotiations with railroads that resulted in the 1919 ordinance for Chicago's downtown and South Side lakeshore improvements."²⁶¹ Linn White had work closely with D.H. Burnham & Company on the design and construction of the earlier field houses and he was also quite knowledgeable about the use of exposed aggregate concrete, the material from which they were built. In fact, White published an article entitled "The Treatment of Concrete Surfaces" in 1907.²⁶²

White was clearly influenced by the D.H. Burnham & Company buildings of a decade earlier for his design of the McKinley Park field house of 1916. Like the earlier field houses, the building was rendered in the Beaux Arts style, which Burnham favored. Mirroring many of the original field houses, it included a spacious lobby, two gymnasiums, locker and bathroom facilities, club rooms, an assembly hall, and a library. The McKinley Park field house was composed of exposed aggregate concrete, sometimes called "marblecrete" or "popcorn concrete." Considered an innovative building material at the time, the concrete structures could be constructed quickly, relatively inexpensively, and ornamentation could be molded directly into facades. The project also included the construction of a boiler house building, expressing a utilitarian design similar those designed by the Burnham for the neighborhood parks.

In 1918, the South Park District's Board of Commissioners invited Joseph Donnersberger to have a portrait made of himself, specifically for installation in the new McKinley Park field house. Joseph Donnersberger (1843–1929) moved to Chicago after serving in the Civil War. He established a real estate firm and went on to

²⁵⁷ *Report of the South Park Commissioners for a Period of Fifteen Months from December 1, 1906 to February 29, 1908*, p. 35.

²⁵⁸ South Park Commissioners Proposed Buildings for Recreative Centre, McKinley Park, Chicago, D.H. Burnham & Co. n.d.

²⁵⁹ *300 Minutes of the South Park Commissioners*, v. 23, January 19, 1916, p. 68.

²⁶⁰ *Ibid*, March 6, 1916, p. 149.

²⁶¹ *New York Times*, January 14, 1949.

²⁶² *The American Architect and Building News*, May 4, 1907.

The Chicago Park Boulevard System
Historic District

Name of Property

Cook County, Illinois

County and State

become president of the Chicago Real Estate Board. Donnersberger was South Park Commissioner from 1889 to 1902 and again from 1911 to 1916. He served as president of the board for ten of those eighteen years, including 1893, the year in which the World's Columbian Exposition took place in Jackson Park. Renowned artist Lorado Taft asked Paul Fjelde, then a sculptor in his studio, to create a bronze bas-relief portrait of Donnersberger. Fjelde's distinguished bronze panel portrays Donnersberger in profile, with an inscription about his commitment to public service.

Between the 1910s and the early 1930s, McKinley Park was a popular place for many recreational activities. In 1922, 40,000 Lithuanian immigrants who lived nearby gathered in the park for a pageant celebrating the recent independence of their homeland and to thank Americans for supporting their efforts for an independent nation. The celebration included a parade with colorful floats and hundreds of children clad in native costumes singing traditional songs as well as a pageant depicting their nation's 500 year struggle for independence.²⁶³ During this period the South Park Commission had a large staff that provided a broad array of recreational programs ranging from arts and crafts such as kite-making classes to a full array of athletic programs.

Gage Park and the Small Parks Movement: 1910s- 1934

During the period in which McKinley Park community members had been requesting a field house there, residents near Gage Park felt that they needed additional green space for their park. A delegation of seventy people including ex-Governor Charles S. Deneen and a member of the Chicago Board of Education attended a South Park Commission board meeting in 1916 to request an expansion to the park. The group stated that Gage Park "in its present state is entirely too small for the neighborhood." They explained, "all the lawn space is taken up by tennis courts, baseball grounds, and a children's wading pond, the rest is closely planted with shrubbery and trees," and that "there is not any space for picnics or for people seeking a restful enjoyments and recreation so necessary in the strenuous city life."²⁶⁴

The commissioners complied with this request and acquired an additional 9.75 acres of property on the southwest side of Gage Park in 1916. The extension involved razing a row of houses on S. Artesian Avenue. Local groups suggested that the commissioners should retain the house at 5536 S. Artesian, described as a "good building" with heating and gas lighting for use as a club house.²⁶⁵ The commissioners agreed in 1917, and although local community members expected that it would soon be replaced with a real field house, the club house continued to be used for more than eight years.

By 1920, area residents were becoming increasingly frustrated with the lack of new facilities in Gage Park. In response J. Frank Foster presented a plan for improvements to the park to the Board of Commissioners that included a swimming pool with dressing booths, outdoor gymnasiums for men and women, a children's playground and a field house. The commissioners approved the plan on August 20, 1920, with the exception of the field house.²⁶⁶ The project involved filling the irregularly shaped wading pool and constructing a rectangular swimming pool with a classically inspired dressing room building.

The need for a field house remained strong, and the community continued pressing for the construction of such a facility. In 1924, the South Park Commissioners received petitions signed by more than 2,500 individuals including many teachers and children from nearby Gage Park School.²⁶⁷ Over the next year, many additional community members and groups continued making field house requests. The commissioners finally agreed, and Linn White had his staff prepare plans and specifications for a field house in Gage Park, approved by the

²⁶³ "Lithuanians, 40,000 Hold Celebration," *Chicago Daily Tribune*, August 21, 1922, p. 17.

²⁶⁴ *Minutes of the South Park Commissioners*, v. 24, Oct. 18, 1916, p. 1.

²⁶⁵ *Ibid*, v. 25, November 21, 1917, p.3.

²⁶⁶ *Minutes of the South Park Commissioners*, v. 27, August 20, 1920, p. 178.

²⁶⁷ *Minutes of the South Park Commissioners*, v. 32, December 17, 1924, p. 362.

The Chicago Park Boulevard System
Historic District

Name of Property

Cook County, Illinois

County and State

board in 1926.

Like the McKinley Park field house which was designed a decade earlier, the Gage Park field house was rendered in the Beaux Arts style and was also built of exposed aggregate concrete. Although also one story in height, it is somewhat larger and more monumental in scale than McKinley Park's field house. The Gage Park's building had a construction budget of \$335,000, which was substantially higher than that for McKinley Park. The large field house had an assembly hall, indoor gymnasiums, locker and shower rooms, welfare rooms, club rooms, and a library. The project also included the construction of a boiler house on the southwestern side of the park. Both buildings were completed in 1928.

Three years later, the South Park Commissioners hired artist Tom Lea to paint a mural that would adorn the interior of the field house auditorium. More than two decades earlier, a member of the South Park Board, Judge John Barton Payne, had established an art fund to beautify the interior of field houses in the district. Although Payne was no longer a member of the board, the fund was still in effect, and Lea was paid several hundred dollars for the Gage Park Mural.

Born and raised in Texas, Tom Lea (1907 – 2001) came to Chicago to study at the School of the Art Institute under the renowned muralist John Warner Norton (1876 – 1934). A couple years later, Lea became Norton's apprentice and went on to establish himself as a mural painter and commercial artist in Chicago, eventually moving to Santa Fe, New Mexico. For the Gage Park project, Lea portrayed "French explorers, fur traders, and missionaries René-Robert Cavelier de La Salle, Jacques Marquette and others who first traveled to the Chicago area, and the pioneering families who later came by covered wagon and settled there" with a heavenly figure in the clouds pointing westward.²⁶⁸

Sherman Park

Collaboratively designed in 1904-5 by landscape architects the Olmsted Brothers and D.H. Burnham & Company architects, Sherman Park (which was listed on the Register in 1990) is one of the seminal and best preserved of the South Park Commission's neighborhood parks. The park's 60-acre site was one of the largest among the new system. Because of the relatively expansive space and the site's wet and low conditions, the Olmsted Brothers "envisioned an extensive waterway as the park's centerpiece."²⁶⁹ In their preliminary plan, the Olmsted Brothers rendered the water feature as "a formal, rectangular canal with concrete walls."²⁷⁰ In an effort to reduce costs and increase space for ball fields, this design was revised to be more naturalistic, with a meandering lagoon surrounding a large central island; a formal complex of buildings, including a field house, was only provided at the north end of the park. The island meadow provided space for the ball fields. Most of the landscape surrounding the island was designed with irregular groupings of shrubs and trees, with a perimeter composed of gently rolling berms. In contrast, the north edge of the park is more formal, with classically-detailed buildings symmetrically arranged around a central swimming pool. In 1912, the interior of the field house was decorated with murals executed by Chicago Art Institute students who studied under renowned artist John Warner Norton. The murals were commissioned by the fund established by South Park Commissioner Judge John Barton Payne. Sherman Park was named in honor of John B. Sherman (1825 –1902), founder of the nearby Union Stock Yards, who served as a South Park Commissioner for twenty-five years. John Sherman was the father-in-law of the park's famous co-designer Daniel H. Burnham. The South Park Commission's neighborhood park model proved to be influential through the nation. In their seminal 1909 *Plan of Chicago*, Daniel H. Burnham and Edward H. Bennett provide a chapter entitled Chicago's Park System in which they presented the final plan and two photographs of Sherman Park.

²⁶⁸ Mary Lackritz Gray, *A Guide to Chicago's Murals*, Chicago: University of Chicago Press, 2001, p. 174.

²⁶⁹ *The City in a Garden: A History of Chicago's Parks*, Second Edition, Center for American Places at Columbia College, 2012, p. 159.

²⁷⁰ Ibid.

The Chicago Park Boulevard System
Historic District
Name of Property

Cook County, Illinois
County and State

THE WEST CHICAGO PARK SYSTEM: 1893-1934

Summary Paragraph

During this period the streets and final route of the West Chicago park and boulevard system were completed. Improvement to the system was undertaken during the 1890s, but corruption, as well as financial and legal challenges continued to be a problem, with resulting neglect occurring system-wide. Conditions, however, changed considerably in the first two decades of the twentieth century under the direction of Jens Jensen, who was made superintendent in 1905. Sculpture was placed in parks and squares. Electricity, new concrete sidewalks and additional landscaping were introduced. Railroad crossings were elevated, many on viaducts with attractive ornamental treatments. Considerable effort was invested in adaptation to the automobile, including improved road surfaces, modification of road and square configurations and the addition of traffic signals. Jensen's signature prairie features were added to Douglas Park.

Continued Development of the West Chicago Park System

Following the World's Columbian Exposition, extensive residential development would finally reach the parks in the West Chicago Park System, filling the many empty lots that still existed on the far west side in the early 1890s. This new burst of development would make completion of the entire parks and boulevard system absolutely essential. Unlike the South Park system, the West Park System was not completely laid out by 1893, with much work to be done well into the third decade of the twentieth century. In the portion of the West Park system documented by the *Logan Square Boulevards Historic District* nomination, significant improvements began in the 1890s. This is true for much of the rest of the West Park System.

Because so much work had been done to prepare the parks and boulevards for the 1893 Columbian Exposition one would expect the latter half of the 1890s to be a period of relative quiet in the West Chicago Park System. On the contrary, the commissioners were busy improving the existing system and making plans for the few sections that were not yet complete. They introduced electric lights to the boulevard system. They also oversaw the planting of thousands of shrubs on the boulevards that had broad central lawns. The commissioners were active, but their financial and political problems persisted.

Although corruption, finances and legal challenges had been problems within the West Chicago Park System from its very inception, by 1899 the situation was becoming untenable and the resulting neglect of the park system as a whole was obvious to everyone.²⁷¹ Irrigation pipes were laid but were not hooked up. Trees, shrubs and flowers were planted but not well maintained. Lawns looked tired, where they existed at all. The conversion from gas to electric lights was moving slowly. Some of the roadways were still paved with the old cedar blocks. Enforcement of traffic laws on the boulevards was lax, making them increasingly dangerous as the first automobiles began to appear in the city.

Despite all this, however, the West Park commissioners were able to complete considerable work during the final decade of the nineteenth century. In the 1890s on Humboldt Boulevard 4000 shrubs were planted in the center lawns, new concrete cross walks were laid, a new railroad viaduct was built and the existing gas lamps were refurbished while the commissioners wondered how they would pay to introduce electricity.

On N. Sacramento Boulevard, major changes were needed to accommodate increased traffic, and new plans were drawn up in 1896. By the end of the nineteenth century, Sacramento had become a major north-south artery through the west side. South of Humboldt Park, drivers encountered a series of closely-spaced traffic obstacles: a railroad viaduct, the square, a sharp right turn, another square, and a sharp left to go through Garfield Park. Once inside the park, there was no convenient through street; drivers had to jog west to pick up

²⁷¹ West Chicago Park Commission, *Thirty-First Annual Report*, 1899, p.9.

The Chicago Park Boulevard System
Historic District

Name of Property

Cook County, Illinois

County and State

S. Hamlin Boulevard. If one tried to proceed on a more direct route through Sacramento Square, one immediately encountered another major railroad crossing south of the square. In order to solve this traffic problem, the West Park Commission decided to acquire all of Sacramento Avenue from the city in order to create a true north-south boulevard that would bypass Garfield Park and lead directly from Humboldt Park to Douglas Park. Land acquisition was begun in 1903 and completed in 1913. Although Sacramento never became a boulevard with side drives and landscaped medians, it was widened and planted with trees and renamed N. Sacramento Boulevard.

The south part of the West Chicago Park System, as usual, was lagging behind the north. W. Douglas Boulevard was just having its lawns prepared for seeding in 1898, with the *Annual Report* predicting that the surrounding area was "destined to become a first class residence district."²⁷² S. Marshall Boulevard and the connection across the Illinois & Michigan Canal were still being reconfigured in response to the massive Sanitary & Ship Canal building project alongside the old Illinois & Michigan Canal.²⁷³ An agreement was reached with the Sanitary Commission in 1897 and work began slowly at the end of the 1890s to bring in the fill necessary to create the many short boulevard segments at the south end of the system. Compounding the problem of laying out this section of the boulevards, south of Douglas Park a railroad viaduct still crossed the planned roadway just 10' above grade. Completion of this section would not be possible until an agreement was reached with the railroad in 1914.

The first decade of the twentieth century was an important time of change for the West Chicago Park System. In July 1905 Governor Deneen removed the existing corrupt commissioners and replaced them with a group of honest men. Of the 619 men and women on the payroll, 299 were fired immediately and the unwieldy team of multiple superintendents was reduced to one, the scrupulously honest Jens Jensen. The new Commission began the process of rebuilding using two pools of money: the \$1 million small parks bond and another \$2 million bond issue, both passed in late 1905. Jensen prepared a report outlining what was needed, noting that "the parks and boulevards cannot benefit the public to the fullest extent if they are not kept in the best possible condition."²⁷⁴

On N. Humboldt Boulevard, work continued on the shrub plantings, new sidewalks and roadway resurfacing that had begun in the 1890s. Conduits for the new electric lights were laid and nearly 100 trees were replaced.

On N. Sacramento Boulevard work was begun to fix the route of the boulevard through Sacramento Square. By 1908 a new railroad viaduct and electric lights had been completed. The park commissioners had always insisted that the railroad viaducts that crossed the boulevards be more than utilitarian in their design. The viaducts that were constructed early in the twentieth century indeed began using ornamental concrete facings over the iron substructure. These new designs gave the viaducts a more substantial and beautiful presence along the boulevards, with the cast concrete enabling the designers to provide more architectural detail than had been possible with the structural ironwork. The 1912 *Annual Report* noted with pride that "The ornamental concrete fascia adopted for the portals...is the most pretentious effort made for ornamentation of any of the subways constructed in the city."²⁷⁵ Examples of these portals can still be seen on the railroad crossings over

²⁷² *West Chicago Park Commission Annual Report 1897.*

²⁷³ Along with air pollution, Chicago had serious sanitary issues relative to its drinking water. The state had passed a Sanitary District Enabling Act in 1889 that provided for construction of a new Sanitary and Ship Canal. 314 The canal was to collect the city's sewage, dilute it with lake water and send it to the Mississippi River via the Des Plaines River. The key to this project was reversing the flow of the Chicago River in order to prevent waste from flowing into Lake Michigan, which was the city's main drinking water supply. After lengthy debate and considerable planning, work on the new canal began in 1894. The canal, like the Illinois and Michigan n Canal and the railroads that paralleled it, would pass directly through the juncture of the South and West Park Systems on S. Western Boulevard, forcing the commissioners to adjust their plans for this part of their systems.

²⁷⁴ *West Chicago Park Commission 1906 Annual Report*, p. 36.

²⁷⁵ *West Chicago Park Commission, 1912 Annual Report*, p.112.

The Chicago Park Boulevard System
Historic District

Name of Property

Cook County, Illinois

County and State

Humboldt Boulevard at Bloomingdale Road. They are in the mode of contemporary Collegiate Gothic architecture with inset paneling and Gothic arches.

Thirty-five years after it was first laid out as part of the system, plans were finally made for W. Franklin Boulevard, in 1903. Public hearings to review the plans were held, one of the few times such an event was noted in the *Annual Reports*.²⁷⁶ The delay in the planning and construction of this segment seems surprising, given its importance as the northern approach to the heavily used Garfield Park. Perhaps the industrial character of the neighborhood to the east, including extensive train yards and repair facilities, was the cause of this delay. The area along the eastern edge of Sacramento Square to this day has the most industrial character of any boulevard segment between Garfield and Humboldt Parks. Although drainage, trees and shrubs were completed by 1909, it would be another two years before this short segment of the boulevard system was complete.²⁷⁷

On W. Douglas Boulevard work continued on planting trees and shrubs according to the plans. The curbs, gutter, pavement and sidewalks were all redone.

In 1907, an agreement with the railroad was finally reached to raise the viaduct over S. Marshall Boulevard. Work was completed in 1908, making this one of the fastest construction projects in West Park history. Installation of electric lights, trees and lawns were completed shortly afterwards. By 1919, the 50th anniversary of the original park legislation, the city's population had grown nearly tenfold to 2.9 million. The parks and the boulevards were in greater demand than ever as residential, institutional and industrial development continued to fill in the city's western neighborhoods.

During the 1910s, the West Park Commission was focused on developing, at last, a series of small neighborhood parks. This was a decade of maintenance for most of the boulevard system. Jensen, who then served as Consulting Landscape Architect was working on his plans for Columbus Park, a new large park at the far western edge of the city, as well as a comprehensive plan for a metropolitan park system.²⁷⁸ In 1915 the first attempt was made to consolidate all of the city's park districts under one administration. The bill was defeated, with the West Park commissioners claiming under-representation on the proposed new board for their populous neighborhoods.²⁷⁹

Trees and shrubs continued to be planted throughout the system in the 1910s and several new railroad viaducts with ornamental concrete were built to replace earlier ones. These new viaducts were opened in 1911 on N. Sacramento Boulevard, in 1913 on N. Humboldt Boulevard, and in 1914 on S. Marshall Boulevard. The 1920s saw continued work, with some resurfacing on the boulevards in the southern part of the system. Much of the focus in the 1920s was on traffic hazard relief.

In 1910 the West Park commissioners purchased the equipment needed to do its own asphalt paving.²⁸⁰ By this time asphalt was in widespread use throughout the United States. This was such a momentous event that for several years photos of the paving crews with this new equipment were featured in the *Annual Reports*. In 1925, several commissioners went to Kentucky to look at a new type of asphalt that was being used there. With the exponential increase in automobile traffic over the preceding decade, they were in search of a more durable surface. That year they experimented with rock asphalt over the existing macadam surfaces.²⁸¹ The nature of this surface is not known, nor do we know whether the commissioners authorized its further use.

²⁷⁶ *West Chicago Park Commission, 1909 Annual Report*, p.16.

²⁷⁷ *West Chicago Park Commission, Forty-third Annual Report, 12/31/1911*, p.22.

²⁷⁹ *West Chicago Park Commission, 1915 Annual Report*.

²⁸⁰ *West Chicago Park Commission, 1910 Annual Report*, p. 20.

²⁸¹ *West Chicago Park Commission, Fifty-Sixth Annual Report, 2/28/1925*, p. 17.

The Chicago Park Boulevard System
Historic District

Name of Property

Cook County, Illinois

County and State

However, there was a great deal of resurfacing done to the boulevards in 1927 and 1928 and it certainly was some type of asphalt.

In 1909, the City of Chicago rationalized its street numbering and naming system, forcing the West Park commissioners to make final decisions about the names of the various boulevard segments. Douglas Boulevard became S. Independence Boulevard (Jackson Boulevard to Independence Square) and W. Douglas Boulevard (Independence Square to Douglas Park). Central Boulevard became N. Central Park Boulevard (Garfield Park to Franklin Boulevard), Franklin Boulevard (N. Central Park Boulevard to Sacramento Square), and Humboldt Boulevard (Sacramento Square to Humboldt Park).

The inclusion of sculpture in squares began to take place at the beginning of the twentieth century. The idea, however, was an important reverberation from the 1893 World's Fair. In 1896 the West Park commissioners expressed a desire to receive donations of sculpture and fountains that could be placed in the three boulevard squares.²⁸² With their request for these artworks, the commissioners hoped to make the squares more ornamental so that they would become beautiful turning points and landmarks within the overall system.

The squares had originally been envisioned as 400-foot-square mini-parks that would break up the formality of the boulevards and their straight ranks of trees. By 1886, all three squares had been graded, filled and planted with over 3,000 trees.²⁸³ As development and traffic moved to the west side and the boulevards became predominantly traffic routes rather than pleasure drives, it was inevitable that the squares, with their relatively small size and turning-point locations, would suffer. Sacramento Square would undergo a major reconfiguration in the 1910s to accommodate the increasing traffic and industrial activity in this part of the city.²⁸⁴

Independence Square, the only one to receive a fountain, was redone in 1901 and its northern quadrant is now shorn away by the turn of the boulevard. Garfield Square became 300' x 325', considerably smaller than the standard 400' x 400'; it was redone at the time of W. Franklin Boulevard's design and construction in 1911.

Although the commissioners had expressed an interest in receiving donations of fountains and/or sculptures in 1896, it was not until 1900 that preparations began for a large fountain in Independence Square entitled "*American Youth and Independence Day*."²⁸⁵ The design of the fountain, children celebrating the 4th of July, was suggested by Commissioner Charles Lichtenberger, Jr. and executed by well-known sculptor Charles J. Mulligan (1866 – 1916). Mulligan, a student of Lorado Taft, had been the foreman of the sculpture shop at the World's Columbian Exposition and had recently created two sculptures for the Chicago Autumn Festival of 1899. For "*American Youth and Independence Day*" he executed a design that is both joyous and monumental. Set on a granite base, the circular shape of the fountain visually turns the corner, just as the boulevard traverses the northeast corner of the square. Cast bronze panels, now missing, surrounded the base and it is surmounted by a circular pedestal on which dance two boys and two girls with flags, drums and a small cannon at their feet. Although no longer in operation, the water once sprayed above the children's heads. The children are also cast in bronze and Mulligan wonderfully portrays both their motion and their excitement. Although we have no drawing of the design of the square when the fountain was installed, apparently it was planted with some type of willow tree. Not happy with this choice, one of Jensen's first projects after he became Superintendent was to redesign the square's landscape.²⁸⁶

A second sculpture was placed on the boulevards in 1926 at the turning point between S. Marshall Boulevard and W. 24th Boulevard. The Jacques Marquette Monument was designed by Hermon Atkins MacNeil (1866 –

²⁸² West Chicago Park Commission, *1896 Annual Report*, p. 20.

²⁸³ West Chicago Park Commission, *Seventeenth Annual Report*, 2/28/1886, p. 20.

²⁸⁴ The 1896 Sanborn Atlas already shows factories along Franklin and Sacramento Boulevards in this area.

²⁸⁵ West Chicago Park Commission, *Thirty-second Annual Report*, 1900, p 34.

²⁸⁶ West Chicago Park Commission, *1906 Annual Report*, p.50.

The Chicago Park Boulevard System
Historic District

Name of Property

Cook County, Illinois

County and State

1947) and paid for by the B.F. Ferguson Fund.²⁸⁷ This fund was a bequest of Benjamin F. Ferguson to the Art Institute at the time of his death in 1905. Ferguson, a lumber magnate, bequeathed \$1 million to be used for sculptures “commemorating worthy men or women of America or important events of American history.”²⁸⁸ The first sculpture to be paid for by the fund was the 1913 Fountain of the Great Lakes at the Art Institute, followed by a series of important works through the 1920s.²⁸⁹ The Marquette Monument was part of this group. The bronze sculpture depicts Marquette holding his cross with Louis Joliet on his left and an Algonquin Native American on his right.²⁹⁰ It is set on a rectangular granite base²⁹⁰ with a series of low steps leading up to it on all four sides. The front panel on the base depicts a canoe being portaged and bears an inscription dedicating the monument to Marquette. The monument is set at an angle to be highly visible to cars passing along the curve between S. California Boulevard and W. 31st Boulevard.

Adaptation to New Technology: the Automobile, Electric Lighting

As in the South Parks, the West Park Commission started the twentieth century by adapting to electricity and the increasing demands of motor vehicles throughout the system. Cars were to be an especially stubborn and expensive problem. The boulevards and the side streets that crossed them felt an immediate impact from the expansion of automobile and truck traffic. By 1921, 99% of the traffic on the boulevards was motor vehicles.²⁹¹ The number of accidents was alarming. In 1921 the West Park System installed the city’s first stop signs and its first automated traffic signals.²⁹² By 1925, like much of the rest of the city, the West Park System had completely phased out the use of horses, switching to trucks and tractors for all maintenance work.²⁹³

Although traffic had been an issue on the boulevards since the completion of the first long segments in the 1890s, it grew into an exponentially more complicated problem as real estate development finally took hold on the west side and streetcars extended their lines west across the boulevards.²⁹⁴ Wagons were prohibited from the boulevard main drives but they were common on the side drives and the cross streets. Carriages and horses, strolling pedestrians and streetcars also created hazards. By 1900, automobiles were to heighten the danger considerably as their speed and noise alarmed the many horses that were still in use.

In the central business district uniformed police officers directed traffic at busy intersections, but there were no city officers, stop signs or traffic signals on the west side. The West Park System had its own extensive police force, but they were ever more challenged to enforce traffic laws throughout the system, particularly given the new, speedier automobiles that were beginning to appear.²⁹⁵ Horses, wagons, carriages, cars and streetcars were all using the boulevards at the turn-of-the-century. Boulevard crossings, especially where streetcars were involved, had become serious safety hazards.²⁹⁶ In 1909, the city passed an ordinance requiring that all streetcar crossings be rebuilt to new safety standards that included rounded turns.²⁹⁷

²⁸⁷ McNeil was the sculptor for the relief panels at the 1895 Marquette Building by Holabird & Roche, 140 S. Dearborn. Alice Sinkevitch, ed. *AIA Guide to Chicago* (San Diego: Harcourt Brace, 1993), p. 66.

²⁸⁸ http://chicago-outdoor-sculptures.blogspot.com/2010/05/bfferguson-monument-fund_10.htm.

²⁸⁹ The Ferguson Fund continues to fund important sculpture in Chicago.

²⁹⁰ http://www.waymarking.com/waymarks/WM7JW7_Jacques_Marquette_Monument_Chicago_IL. This website also notes that the monument was erected after the Ferguson Fund “received a petition signed by 15,000 schoolchildren asking that a monument be created.” The monument is seen every day by the elementary school children of the John Spry Public School immediately behind it on Boulevard Way and the high school students at Carter Harrison High School on the opposite side of West 24th Boulevard.

²⁹¹ West Chicago Park Commission, *Forty-Sixth Annual Report* (1914), p. 18 and *Annual Report* (1921), p.46.

²⁹² West Chicago Park Commission, *1921-1922 Annual Report*, p.16.

²⁹³ West Chicago Park Commission, *1925 Annual Report*, p. 10.

²⁹⁴ West Chicago Park Commission, *1894 Annual Report*, first mention of racing on the boulevards.

²⁹⁵ For example, the 1905 Annual Report notes the “attitude of many of the automobiles on the boulevards...in exceeding the speed limit...” p.16.

²⁹⁶ For an example of a West Park System Police Report from this period see West Chicago Park Commission, *1912 Annual Report*, p. 212.

²⁹⁷ West Chicago Park Commission, *1909 Annual Report*, p.51.

The Chicago Park Boulevard System
Historic District

Name of Property

Cook County, Illinois

County and State

Like the city, the West Park commissioners knew they needed to respond to these growing dangers. Considerable time was spent in the 1910s evaluating traffic problems on the boulevards and experimenting with various solutions. The West Park System took its first one-day traffic count in 1911 and a second one in 1914 at the corner of Jackson and N. Sacramento Boulevards. In this three-year span, horse-drawn wagon traffic dropped from 260 to 97 and motor-driven trucks doubled from 406 to 812. Automobile traffic exploded from 765 to 3551 in a single day. In response to this increasing traffic volume, the commissioners placed an experimental "pilot post" or "dummy policeman" with an electric light on it at Carroll Avenue on N. Sacramento Boulevard in 1912. In order to address the growing problem of accidents where side streets crossed the busy boulevards, in 1919 the commissioners placed over 600 specially-designed boulevard stop signs at every intersection in the system, the first use of fixed stop signs in the city.²⁹⁸

In 1921 the West Park commissioners decided to take action to try and control traffic hazards throughout the system through a series of important steps, some of which were the first of their kind in the city. These included:

Widening the drives on N. Sacramento Boulevard, now a major north-south artery through the west side; Creating rounded corners on the boulevards in order to ease turning; Installing "mushroom lights," electric lights set into the pavement with a shallow domed iron cage above them at the rounded corners. They served to light the intersection and could be driven over safely by most vehicles.²⁹⁹

Instituting directional signs throughout the system, a method that had not yet been tried elsewhere in the city; and erecting a series of automated signal towers, the precursors to our modern-day stop lights. The city was still using people to direct traffic at hazardous intersections, but the West Park commissioners were convinced that these automated signals would be more economical in the long run and they had the added advantage of being there twenty-four hours a day, seven days a week.

The installation of all these safety devices was completed by 1926. Bond issues in 1905, 1915, 1923 and 1927 all helped to increase park lands, carry out improvements, build park buildings and provide maintenance to existing parks. The West Chicago Park System had been able to capitalize on the prosperity of the 1920s by passing a \$10 million bond issue in 1927. With this money the West Park commissioners built twelve new buildings, including the massive new field houses in Humboldt, Garfield and Douglas parks. Even the boulevards, which often were the last areas to receive any benefit from bond issues, had \$1 million spent on their rehabilitation and widening.³⁰⁰

Douglas Park: Mid 1890s-1934

Activities Spur Park Improvements

In 1895, members of several German Turners' clubs petitioned for an entirely new recreational facility in Douglas Park— an outdoor gymnasium. The following year, this resulted in the construction of one of Chicago's first public facilities with outdoor gymnastics apparatus, a running track, a swimming pool, and a natatorium (locker room building) at the southwest side of Douglas Park. Designed by architect Frank Randall, the natatorium building (which is no longer extant) had locker and dressing rooms as well as bathrooms for men and women. Rectangular in form, the structure surrounded the outdoor swimming pool area. The water was heated, and the pool was drained each night to provide fresh water every day. Bathing suits and towels were furnished to the public for free. The adjacent open air gym included an oval cinder running track. Built at the cost of \$46,700.00, this facility was dedicated on August 22, 1896, with ceremonies that attracted a crowd of 15,000.

²⁹⁸ West Chicago Park Commission 1919 Annual Report.

²⁹⁹ West Chicago Park Commission 1921 Annual Report.

³⁰⁰ West Chicago Park Commission, 1927-1928 Annual Report, p.13.

The Chicago Park Boulevard System
Historic District

Name of Property

Cook County, Illinois

County and State

In addition to gymnastics and swimming, there were a number of other popular activities in Douglas Park in the 1890s. The lagoon was used for boating in the summer and ice skating during wintertime. To cross various portions of the lagoon north of Ogden Avenue, three handsome bridges were constructed. In 1892, a stone and iron carriage drive bridge was constructed as part of the drive that crosses the lagoon. Two footbridges were built later in the decade. One is a granite boulder arched bridge, completed in 1897. The other is a cut stone bridge dating from the same period. A *Chicago Daily Tribune* article stated that "...Douglas Park is rapidly coming to the front as one of the most attractive and popular amusement places in the city."³⁰¹

West Parks Fall into Decay

By the turn-of-the-century, the West Park Commission was riddled with political graft, and the three parks soon suffered from neglect and deterioration. Of the three parks, Douglas Park was one of the most dilapidated. A newspaper article of 1903 reported:

*The people living near Douglas Park are complaining of the conditions there. They say it is fast becoming a ruin, that seats broken down are never replaced, that weeds are growing up on the lawns, that rubbish is fast accumulating and never removed, that proper police protection is wanting, and that there is an entire lack of attention from employees.*³⁰²

Although this derailed progress for a few years, it spurred the next major period of development in Douglas Park, directed by Jens Jensen who eventually became recognized as a dean of American landscape architecture.

Improvements Guided by Jens Jensen

A Danish immigrant, Jens Jensen (1860 – 1951) had settled in Chicago in the mid-1880s and found employment as a laborer for the West Park Commission. This low level job proved to be the beginning of an illustrious career. In 1888, observing that exotic flowers did not thrive in Chicago's climate, Jensen took a team and wagon into the countryside, carting in wildflowers, and transplanting them in Union Park, then headquarters of the West Park System. Although native plants were generally considered weeds, his innovative "*American Garden*" became quite popular.

Because Jensen adamantly refused to take part in the political corruption of the period he was fired in 1900. To support his growing family, he began designing estates for a few influential clients. Five years later, a reform-minded governor, Charles S. Deneen, swept the West Park System clean, by appointing an honest and progressive board. The new board, who selected Jensen as general superintendent and chief landscape architect of the entire West Park System, approved a two million dollar bond issue to fund improvements, and began a major new period of improvements.

Douglas Park needed a great deal of planting when Jensen took over. Jensen later explained that part of the reason the Douglas Park's landscape needed so much attention was that it suffered from smoke damage caused by factories in the area.³⁰³ Jensen asserted that the need to replant gave him the "opportunity of trying out on a large scale this idea of employing indigenous stock, and all the new shrubbery and trees that we planted were native, and wherever replacements were needed in the older areas these were largely made with indigenous material."³⁰⁴

³⁰¹ "Music in the Parks," *Chicago Daily Tribune*, June 6, 1897, p. 41.

³⁰² "Politics Works Ruin to Parks," *Chicago Daily Tribune*, August 31, 1903, p. 7.

³⁰³ Ragna Bergliot Eskil, ed. "Natural Parks and Gardens, by Jens Jensen, as Told to Ragna B. Eskil." *The Saturday Evening Post*. Vol. 202, (March 8, 1930)

³⁰⁴ Ibid.

The Chicago Park Boulevard System
Historic District

Name of Property

Cook County, Illinois

County and State

In addition to replanting the landscape, Jensen made a major improvement to the deteriorated southern end of the park. He filled in the existing artificial lake and demolished the conservatory, which had fallen into disrepair. This site, with its busy intersection of Ogden Avenue and Sacramento Drive presented a design challenge. Here, in 1907, he placed a long seven-acre formal garden, providing a buffer between the street and a new naturalistic meadow to the south. A concrete Prairie-style pavilion with a grand archway, Flower Hall, marked the entrance to the garden. Although, the designer of this structure is unknown, it was likely Schmidt, Garden and Martin, a firm that designed a number of other Prairie style features in the West Parks during Jensen's tenure. Jensen and Hugh M. G. Garden were friends and known to work closely together. When Jensen retired, in 1935, to establish a "school of the soil", The Clearing" in Door County, Wisconsin, he engaged Garden to design beautiful buildings of native stone on the property.

Along with the shelter structure known as Flower Hall, the Formal Garden had a number of elements composed of concrete such as custom-designed benches and lanterns. Jensen believed that concrete was an excellent material for this garden. In a paper that he presented to a convention of park superintendents he said:

*May we not call this the beginning of the concrete age, and say who can determine the possibilities of the future in this wonderful composition? No other building material has such a broad scope as usefulness as concrete. Its usefulness is almost unlimited...*³⁰⁵

Jensen's paper was published in a magazine article that included photographs of Douglas Park's new benches and Flower Hall pavilion.

One building that was dilapidated beyond repair when Jensen took over was the old Casino. This structure had included a party room and boat house. In 1907, Jensen replaced the building with a Refectory Building, Boat Landing, and Pavilion designed by William Carbys Zimmerman who then served as the Illinois State Architect. "Generally known for his eclectic Revival-style mansions, under Jens Jensen's influence" he created several buildings "in the Prairie style" for the West Park System.³⁰⁶ Similar to a new Zimmerman- designed building in Garfield Park, the Douglas Park structure had strong horizontal lines with a low-hipped roof and arched openings along the edge of the water from which the boats were launched. An adjacent music court was bordered by pergolas and small octagonal pavilions.

Jensen's work during this period included a new Marshall Boulevard entrance into the park. This "distinctive entrance" had an "ornamental gateway, constructed in semi-circular pergola style, with a water basin in front of the pergolas and with heavy concrete posts."³⁰⁷ A more utilitarian structure built at this time was a brick barn and service yard tucked into the southeast corner of the park. This red brick stables building had an interior area with stalls for horses, with a hay loft above.

Douglas Park Continues to Evolve: 1910s -1934

By the 1910s, the neighborhood surrounding Douglas Park was largely composed of Eastern European immigrants. A group of Bohemian Americans formed a committee and raised money for a *Karel Havlicek Monument*, to honor the revered Czech poet, journalist and political martyr. One of three original castings of a memorial by Josef Strachovsky (1850 – 1913), a sculptor from Prague, the *Havlicek Monument* was dedicated just west of the formal garden in 1911.

Douglas Park supported an increasing number and variety of recreational activities. Boating and skating

³⁰⁵Jens Jensen, "Beauty and Fitness in Park Concrete Work," *Park and Cemetery Magazine*, vol. XVIII, Nov. 1908, no. 9, page 435.

³⁰⁶Julia S. Bachrach and Jo Ann Nathan, *Inspired by Nature: The Garfield Park Conservatory and Chicago's West Side*, 2008, p. 21.

³⁰⁷*Forty-Fourth Annual Report of West Chicago Park Commissioners for the Year Ending December 31, 1912*, p. 38.

The Chicago Park Boulevard System
Historic District

Name of Property

Cook County, Illinois

County and State

continued to be popular and the lagoon was stocked for fishing as well. The natatorium was a hub for swimming, gymnastics, track and field, and the meadow south of the formal garden had fields for baseball and football.

By 1920, the political winds had shifted once again, and Governor Lowden removed all seven members of the West Park Board of Commissioners from office. Aware that he would soon be ousted, Jens Jensen severed his ties with the West Park System for the final time. Over the next few years, only minor updates were made to Douglas Park and by the mid-1920s, a new West Park Commission Board believed it necessary to undertake a system-wide program of improvements. As part of the 1927 bond issue, Michaelsen & Rognstad, local architects of Norwegian descent, were hired to design the West Park system's twelve buildings. For Douglas Park, the commissioners allocated just under a half million dollars for the new field house. The architects designed an eclectic Georgian Revival style red brick building with fanciful details. Constructed in 1928, this structure was similar to the new Humboldt Park field house that Michaelsen & Rognstad were designing at the same time. Although the two buildings were not exactly alike, the architects created one set of identical floor plans for both field houses.

Between the late 1920s and the early 1930s, Douglas Park was extremely popular and frequently patronized by members of the surrounding Lawndale neighborhood. Fishing on the lagoon was a favorite activity and people could rent rowboats from the lower level of the field house, and they could fish from the boats. The numerous activities offered at the park and its Fieldhouse were enjoyed by many during the early years of the Depression.

Garfield and Humboldt Parks 1905- 1934

Jens Jensen used Garfield Park and Humboldt Park as places to experiment with his ideas of incorporating native plants and stylistically-sympathetic structures into the landscape. In 1908, Jensen replaced the three West Park System conservatories with a single, large conservatory in Garfield Park. This building "was considered revolutionary when it opened in 1908," because unlike the "typical greenhouses with showy displays of potted plants' its rooms had "tropical plantings placed directly in the ground, stratified stonework, lagoons, and cascading water."³⁰⁸ In 1928, the West Park Commissioners decided to make Garfield Park their headquarters, and they built an enormous Administration building to provide offices to the commissioners and staff members including the park police. Designed by Michaelsen & Rognstad, the Spanish Revival style building was modeled on the California Building of San Diego's 1915 Panama-California Exposition.³⁰⁹ Known as the "Gold Dome Building," the structure includes fine interior details such as bas-relief panels by sculptor Richard W. Bock (1865- 1949.)

From 1905-1920, Jensen also used Humboldt Park as a living laboratory for his evolving Prairie Style of landscape architecture. His work included the addition of a meandering waterway, which he considered a "prairie river", to the park's lagoon and the incorporation of Prairie style buildings by Schmidt, Garden & Martin and William Carbys Zimmerman. He also added a formal rose garden on the site of a demolished conservatory. Humboldt Park, Garfield Park and Douglas Park, all the parks in Jenney's original plan, were able to adapt over time to its changing neighborhood, new, more active recreational uses and new styles of landscape architecture. Like Douglas Park, Garfield and Humboldt Parks were especially popular during the difficult early years of the Great Depression.

THE CHICAGO PARK DISTRICT: CONSOLIDATION, 1934-1942

Summary Paragraph

Following the onset of the Depression of the early 1930s, the parks, boulevards and squares were in a state of

³⁰⁸ Julia S. Bachrach and Jo Ann Nathan, *Inspired by Nature the Garfield Park Conservatory and Chicago's West Side*, 2008, p. 57

³⁰⁹*Ibid*, p. 31.

The Chicago Park Boulevard System
Historic District

Name of Property

Cook County, Illinois

County and State

severe disrepair. There were 22 separate park districts managing the park and boulevard system. The Park Consolidation Act of 1934 resulted in all of Chicago's 22 park districts being consolidated into the single Chicago Park District. Federal money was acquired under the WPA and the PWA programs, enabling large scale construction, rehabilitation and additional services. This funding ceased at the beginning of World War II.

Factors Leading to Consolidation of the Park Systems

As a result of reduced tax revenues and their own decades-long mismanagement, the healthy financial conditions of the late 1920s came to a screeching halt once the last of the bond issue money was spent in 1928. When the Depression started in late 1929 the parks were once again facing a backlog of deferred maintenance. Shortly after the onset of the Depression it became necessary for the Illinois Emergency Relief Commission to provide labor for park and boulevard maintenance.³¹⁰ In 1933 the West Park Commission was \$20,000,000 in debt.³¹¹

The 1920s were years of great contrasts, especially in the Midwest. On the one hand, business was booming. Real estate, in particular, was experiencing tremendous growth. New skyscrapers, department stores and movie palaces were filling up both Chicago's Loop and its neighborhood commercial areas. Bungalows, courtyards and other types of apartment buildings were finally bringing many city neighborhoods to full development. The parks and boulevards, including those mentioned in the already-listed parks in *The Historic Resources of the Chicago Park District* and the *Logan Square Boulevards Historic District*, were in the heart of much of this new growth.

Although city life seemed to be a never-ending upward spiral of prosperity in the early 1920s, there were early signs of trouble. Throughout the decade farmers struggled with increasing costs and low returns on their crops. With farm crops providing many resources for both commerce and industry in Chicago, it was inevitable that the farm depression would have an early impact on the city. A small recession in 1924, followed by the bankruptcy of the largest streetcar line in 1926, was the first sign of trouble.³¹² In 1928 there was a city-wide property reassessment that delayed tax collections that year. The reassessment was followed by six years of tax strikes, further reducing income to all public functions.³¹³ The final crushing blow came in October 1929 with the stock market crash.

The Great Depression was particularly hard on Chicago since much of the city's prosperity was based on industry, one of the sectors hardest-hit by the economic collapse. Between 1927 and 1931, 50% of the city's manufacturing laborers lost their jobs. In the African-American community, which had long suffered from job discrimination and which did not have the protection of labor unions, unemployment rapidly reached 50%. The atmosphere in Chicago was volatile with both strikes and tense racial confrontations.³¹⁴

Consolidation: The Chicago Park District

When the three original park systems were formed in 1869, there was a geographic logic to their boundaries. Lincoln Park and the city's primary population and commercial centers were east of the river. On the South Side, the towns of Hyde Park, South Chicago and Lake were not yet incorporated into the city. The West Side, newly incorporated, would need large infusions of cash in order to create an entirely new system. Despite the logic of this separation, as early as 1873 there was discussion about consolidating the three systems to

³¹⁰Chicago Park District, *First Annual Report*, 5/1/1934 to 12/31/1935, p. 17.

³¹¹ Sniderman, *The Historic Resources of the Chicago Park District*, Section E, p.14.

³¹² Grossman et al, *Encyclopedia of Chicago*, p.6.

³¹³ Instigated by the Association of Real Estate Taxpayers. *Encyclopedia of Chicago*, p. 809.

³¹⁴ *Ibid.*, pp.360-361.

The Chicago Park Boulevard System
Historic District

Name of Property

Cook County, Illinois

County and State

achieve greater efficiency.³¹⁵ Although considered four more times in the ensuing decades, it would take the financial crisis of the 1930s to bring about the necessary change.

The West Park System and the South Park System had become two of twenty-two separate park districts operating simultaneously in Chicago during the early 1930s. Along with the problems caused by such an unwieldy number of agencies, there were compelling financial reasons for consolidation. By the early 1930s, 18 of the city's 22 park districts were in default and/or arrears. The Great Depression had rendered most of these independent districts insolvent. The debt of the West Park System was the most staggering of them all. It was desirable to receive federal aid, but in order to be eligible it would be necessary to streamline operations and bring the many systems together to operate as one unit. In 1934, all 22 agencies were legally consolidated into the Chicago Park District.

To gain access to federal funding through President Franklin Delano Roosevelt's New Deal, voters approved the Park Consolidation Act of 1934, "Between 1935 and 1942, the Chicago Park District received more than \$82 million in federal funding through Public Works Administration (PWA) and the Works Progress Administration (WPA). State and City funds increased this total to more than \$100 million. Using these funds, the park district made numerous improvements throughout the system."³¹⁶

The consolidation vote in 1933 brought together the three original districts as well as nineteen newer districts that had been created since the park legislation of 1895. The public approved the consolidation by referendum on April 10, 1934, thereby creating the Chicago Park District. Unlike some of the large boards that had been appointed by the Governor for the last 64 years, the new board was to have just 5 commissioners who were to be appointed by the Mayor with the approval of the City Council.

Although Mayor Edward J. Kelly (previously President of the South Park Commission) had appointed the Chicago Park District Board of Commissioners by May 1, 1934, a series of lawsuits, delayed the merger of the independent park commissions into the Chicago Park District until October 11, 1934. At that time the new centralized agency began its operations. The Chicago Park District inherited more than 130 parks. Many were more than 60 years old and in dire need of improvements and repairs.

As the new board noted in its *Annual Report*, the citizens of Chicago were faced with the decision about whether to maintain the city's extraordinary system of parks and boulevards even in the face of extreme economic hardship.³¹⁷ Their vote was a resounding yes.

As the *Annual Report* of 1935 noted, Chicago was "renowned" for its boulevards so it was important that they be properly maintained and policed. They were not considered secondary to the parks as they might have been in other cities. Indeed, the parks and boulevards together were so widely dispersed throughout the city that the Chicago Park District was "almost a city in itself, woven through the warp and woof of the metropolis."³¹⁸ The Chicago Park District regulated 65% of the city's traffic on its 122 miles of boulevard roads and it was responsible for policing these roadways and 5500 acres of parkland. It also had to maintain 28 miles of lake shore.³¹⁹ The commitment and dedication of Chicago's residents to this vast system during these difficult times was extraordinary.

The Works Progress Administration (WPA) and Public Works Administration (PWA)

At the onset of the Depression the situation in Chicago was so severe that President Franklin Delano

³¹⁵ Sniderman Bachrach, *The Historic Resources of the Chicago Park System*, Section E, p.14.

³¹⁶ Julia S. Bachrach and Jo Ann Nathan, *Inspired by Nature the Garfield Park Conservatory and Chicago's West Side*, 2008, p. 32.

³¹⁷ *Ibid*, *First Annual Report*, 1935, p. 18.

³¹⁸ Chicago Park District, *First Annual Report*, 1935, p.35.

³¹⁹ Chicago Park District, *Annual Report 1937*, p. 15.

The Chicago Park Boulevard System
Historic District

Name of Property

Cook County, Illinois

County and State

Roosevelt made a special effort to direct relief money to the city in order to create jobs and ease the tensions. The newly consolidated Chicago Park District would be the recipient of significant federal relief money. In 1935, the public approved a \$6 million bond to match anticipated federal funds. The anticipated funds were from the Public Works Administration (PWA) and the Works Progress Administration (WPA). As evidenced in the Chicago Park District's first *Annual Report*, they were very much needed.³²⁰

The Public Works Administration was created by the National Industrial Recovery Act in 1933 to fund large scale public projects. It channeled money to Chicago until 1939, when the program effectively came to an end. Its importance to the Chicago Park and Boulevard System was its contribution to the rebuilding of the massive S. Western Boulevard/Avenue bridge across the Sanitary and Ship Canal.

The WPA was created by the federal government in 1935. It provided money to states and municipalities for local projects that would afford much needed employment, principally for residents on relief. The first *Annual Report* of the Chicago Park District explained the process for obtaining them:

*At the invitation of WPA authorities, the Park District prepared and submitted a long list of worthy projects affecting practically every park and boulevard under its jurisdiction and sufficient in the aggregate to place all physical properties in excellent condition besides providing a large number of added facilities for recreation and park service....On August 3, 1935, the first important WPA project was approved and operations commenced.*³²¹

Money from the WPA funded a huge number of work projects and enabled rehabilitation of parks and boulevards throughout the city during the Depression years before World War II. All of the work done to rehabilitate and upgrade Chicago's parks and boulevards during this period was designed and executed by Chicago Park District employees. Over the next six years the Chicago Park District spent nearly \$10 million on maintenance, rehabilitation and new construction throughout the city. The last of this work was carried out in 1942 just as the national economy began to grow again in response to the industrial demands of World War II.

Federally Funded Work Projects

Road Surfaces and Traffic

Federal aid was to provide crucial work on the boulevards in the 1930s. With automobile and truck usage now the norm throughout the city, the narrow lanes and hard corners on the boulevards continued to provide serious safety challenges to drivers. Using its bond money the Chicago Park District began a huge program of resurfacing and widening boulevards throughout the system. Ultimately, 94% of the boulevards were resurfaced as part of this program.³²²

The newly-created Chicago Park District worked hard to integrate its operations with those of the city, coordinating traffic lights, improving its accident-reporting system and employing a traffic engineer to create flow diagrams and analyze troublesome intersections. It also worked hard to standardize traffic control devices on the amalgamated boulevard system it had inherited. As the 1935 *Annual Report* explained, "Hitherto, the traffic regulatory and directional signals of the South and West Park Districts varied in design, size and appearance, which was a cause of confusion."³²³

These all were responses to a larger transportation issue. Although planning for a new comprehensive system of superhighways for Chicago had begun, and the Chicago Park District was part of the process, the challenge of this period was to enable the boulevard system to, in large measure, shoulder the traffic burden in the

³²⁰ Ibid., *First Annual Report*, 1935, p. 22.

³²¹ Ibid.

³²² Chicago Park District, *Second Annual Report* (1936), p.33.

³²³ Ibid. *First Annual Report*, p.24.

The Chicago Park Boulevard System
Historic District

Name of Property

Cook County, Illinois

County and State

interim. This was explained in the 1939 *Annual Report*:

*Our big problem today, is to...analyze the use (now and in the future) of the boulevard system, due to the new super-highway program. It must be borne in mind what a large economic value the boulevard system possesses in addition to its aesthetic and recreational value, in view of the fact that the only super-highways that exist in Chicago today and the facilities that are now used in lieu of them are a part of the Park System. Interior boulevards now serve the purpose that the future super-highways will be called upon to carry, and their present popularity is due to the low accident rate per vehicle mile, scenic beauty, reduced running time, and general efficiency that prevails on those arteries.*³²⁴

Infrastructure

Crucial infrastructure maintenance was included in the pre-war work undertaken by the Chicago Park District on the original boulevards. It included the installation of man holes, drainage tiles and catch basins, as well as updating the electrical system to power improved traffic signs and signals.³²⁵ In 1938, for example, such work included the laying of 90 lineal feet of new drainage on Marshall Boulevard in the former West Park System and the construction of 3,200 square feet of retaining walls on Garfield Boulevard in the former South Park system.³²⁶ Substantial replacement of curbs and sidewalks was also made possible. WPA funding in 1936 alone enabled the replacement of 30,782 lineal feet of concrete curbing and 203, 308 square feet of concrete walks.³²⁷

In addition to these larger improvements, the Chicago Park District placed 4000 pre-cast concrete benches, new lamp posts and numerous drinking fountains throughout the park and boulevard system at this time.³²⁸ The necessity to minimize cost drove standardization of many auxiliary components such as these. "Each year a large number of concrete bench supports, electrical light posts and unit members for retaining walls were manufactured and kept at hand ready for installation in the field."³²⁹

Landscape

Depression-induced funding shortages in the five years prior to consolidation had resulted in serious deferred landscape maintenance along the boulevards. WPA monies enabled tree, shrub and lawn replacement to be pursued with vigor on nearly all the boulevards. Plants chosen were described in the 1937 *Annual Report* as "ones that tolerate monoxide gas from heavy moving traffic and whose roots stand the confinement of pavement above and electrical wires, water and sewer pipe below."³³⁰ Garfield Boulevard had declined to very poor condition by the beginning of the Depression. Remedial landscaping in 1939 removed 146 dead and diseased trees and 41,789 shrubs, and 2,600 new shrubs were planted.³³¹ These numbers illustrate an approach to landscape maintenance initiated during this period which would whittle away the lushness of the boulevards. This approach was articulated in the 1940 *Annual Report*, which stated "...all landscape design in late years is planned with careful attention to the expense of maintenance and with every effort to avoid conditions that materially increase maintenance and operating cost."³³²

Floral decoration, however, was revived on the boulevards. In 1938, for example, "Outdoor Floral Display

³²⁴ Ibid. *Third Annual Report* (1937), p.89.

³²⁵ Ibid.

³²⁶ Ibid, *Fourth Annual Report* (1938), pp.87-89.

³²⁷ Ibid. *Second Annual Report* (1936), p.38.

³²⁸ Ibid. p.108.

³²⁹ Ibid. *Sixth Annual Report* (1940), p.22.

³³⁰ Chicago Park District, *Third Annual Report* (1937), p.131.

³³¹ Ibid. *Fifth Annual Report* (1939), p.93.

³³² Chicago Park District. *Sixth Annual Report*, 1940, p.21.

The Chicago Park Boulevard System
Historic District
Name of Property

Cook County, Illinois
County and State

Areas” on the original boulevards of the former South Parks system included 1,013 square feet on South Park Way (Grand Boulevard) at 35th Street, 92 perennial borders on S. Western Boulevard, 39 annual beds totaling 15,368 square feet on S. Drexel Boulevard, and 23 annual beds totaling 10,624 square feet and 3 perennial borders totaling 780 square feet on W. Garfield Boulevard.³³³

Douglas Park under Management of the Chicago Park District

After the consolidation of the Chicago Park District, WPA funds led to improvements in all of the existing parks. In Douglas Park, these included planting thousands of new trees and shrubs, laying new sidewalks, re-grading the ball fields, rebuilding the running track, and constructing a new Colonial Revival-style brick comfort station on the southeast side of the park.

Few alterations or improvements were made to Douglas Park during the WWII period, however; the park was subjected to new pressures in the Post War era. The surrounding neighborhood had a growing population of children as a result of the "Baby Boom" and other demographic changes. In response to the need for additional and improved recreational facilities, new tennis courts and playgrounds were constructed and the old outdoor swimming pool in the natatorium was replaced with a new modern pool adjacent to the field house. Due to overcrowding in the area schools, community groups lobbied for a new high school, and because there were few large vacant properties available for such a structure, they advocated for its construction in Douglas Park. After years of public conflict for and against this proposal, the Illinois Supreme Court made the final decision approving the use of parkland for the new school in 1970.³³⁴ Occupying a two-acre site, just west of the field house, Collins High School was built in 1973 as a project of the Chicago Building Commission.

In addition to the visual impact of the large high school complex, the Chicago Park District made a few small changes in the 1960s and 1970s that have somewhat detracted from the park's historic integrity. The Chicago Park District removed the *Havlicek Monument* from Douglas Park and relocated it to Northerly Island in Burnham Park.³³⁵ Other alterations of the period include constructing a utilitarian landscape shed near the formal garden, building a modern comfort station of the west side of the park, and converting a portion of the lagoon into a swimming lake. The purpose of that project was to accommodate the west side residents who often had little access to Lake Michigan beaches.

Since the mid-1990s, the Chicago Park District has made several improvements to the park including the restoration of Flower Hall—along with its lighting fixtures and benches; the recreation of historic street lights; new playgrounds; establishment of a junior golf facility adjacent to a “natural no-mow” landscape area; and a new curved pergola designed in the spirit of the original. In spite of the intrusion of the school building and some loss of historic fabric, Douglas Park remains an extremely important historic resource. It is a rich tapestry representing the work of Jenney, Dubuis, Jensen and other designers as well as reflecting the needs and desires of subsequent generations that have used the park over the decades. Douglas Park provides Chicagoans with a link to the past and continues to enrich the lives of neighborhood residents.

Management of Gage and McKinley Parks

The 100 million of government funding that was received by the newly-consolidated Chicago Park District led to considerable work in Gage and McKinley parks. As “park facilities and landscapes were in various states of completion and disrepair, a significant portion of WPA funds allowed a flurry of construction and improvement projects.”³³⁶ Chicago Park District staff members did nearly all of the planning, engineering, design, and

³³³ Ibid. *Fourth Annual Report*, 1938, p.134.

³³⁴ “The Park Lands Fall,” *Chicago Tribune*, Oct. 3, 1970, p. 8.

³³⁵ Julia S. Bachrach, Web-based Guide to Fountains, Monuments, Sculptures & Statues, Chicago Park District, 2010, available at: <http://www.chicagoparkdistrict.com/facilities/fountains-monuments-sculptures/>

³³⁶ Julia Sniderman Bachrach, *The City in a Garden: A Photographic History of Chicago's Parks*, Center for American Places, 2001, p. 24.

The Chicago Park Boulevard System
Historic District

Name of Property

Cook County, Illinois

County and State

construction work for these projects. Work in both McKinley and Gage parks included conditioning lawn and the ball fields, planting thousands of new shrubs and flowers, laying sidewalks, building additional tennis courts, and installing lighting. In McKinley Park, work also included constructing a new parking lot and remodeling the locker and changing room building next to the swimming lagoon.

During the late 1930s McKinley and Gage Parks offered a large menu of programs and activities to their surrounding communities. They both had broad and varied sports programs including swimming, tennis, softball, football, ice skating, and archery. Drama and social dancing were offered at both parks, and McKinley had folk dancing as well. In addition, McKinley Park offered several music programs such as chorus and orchestra. The Chicago Park District provided an extensive array of arts and crafts classes at both parks including pottery, model yacht and airplane making, woodworking, kite making, leather craft, weaving, sewing, and quilting. Gage Park also had its own Drawing and Painting Club that met several times a week and exhibited in its own club room in the basement of the field house.³³⁷ This club may have been responsible for creating a mural which was painted directly on the wall of the first floor library room (now an office). It depicts an Eastern European family and their folk traditions.

Alterations or improvements to McKinley and Gage Parks slowed during the WWII period, however; during the Post War era, the Chicago Park District began focusing on modernizing the parks often to accommodate recreational programs. Unfortunately, some of these changes had a negative impact on the historic fabric of the parks. In 1950, the park district filled in the old naturalistic swimming lagoon in McKinley Park and built a new rectangular pool south of the field house. At that time, the historic changing room building was partially demolished and the remaining portion was converted into a trades facility.

In the late 1950s, the Chicago Department of Transportation sliced through the southeast side of McKinley Park's landscape to make way for a ramp providing an express route from S. Damen Avenue to W. Pershing Road. Not only did this truncate the park's landscape, but it also required the filling of the southeastern side of the lagoon. In Gage Park, the Chicago Park District built a handball court in the men's open air gymnasium in 1950. A decade later, the sunken lily pool was filled in, and made into a lawn area.

In recent years, some additional facilities have been added to the parks with less impact on the historic character of both of the parks. In the mid-1990s, the Chicago Park District built an ice skating rink and an interactive water playground in McKinley Park. At the same time, the lagoon underwent a major renovation project featuring improved access to fishermen. In 2008, the park district installed an artificial turf soccer field in the old children's playground area in McKinley Park and an artificial turf field in an underutilized area at the southeast side Gage Park in 2012.

Over the years, McKinley and Gage Parks have continuously provided a variety of athletic, recreational, social, and educational programs and services to the community. Although they have adapted to current times, the parks retains a good deal of historic fabric. McKinley and Gage Parks offer many of the same kinds of programs as were historically provided such as archery, basketball, football, swimming, gymnastics, and arts and crafts. They also respond to special needs by including therapeutic recreation programs—both parks offer Special Olympics gymnastics programs, and Gage has a number of classes for people with disabilities. Today, McKinley and Gage Parks provide Chicagoans with valuable links to the past and continue to enrich the lives of neighborhood residents

Updating the Link between the Systems

Although financial shortfalls continued to trouble the Chicago Park District, it was able to undertake one major piece of work at the far south end of the old West Park System. In 1936, the intersection of California

³³⁷ "Tribunes Color Photos Feature Gage Park Show," *Chicago Daily Tribune*, October 3, 1937, p. SW 4.

The Chicago Park Boulevard System
Historic District

Name of Property

Cook County, Illinois

County and State

Boulevard, 31st Boulevard, their adjacent streets and the bridge over the waterways and railroads on Western Avenue was redesigned and rebuilt.³³⁸ This was a complicated interchange and had long been one of the most troublesome traffic spots in this part of the city. A beautiful cast concrete bridge with Art Deco detailing and Art Deco lamp posts, 335 new trees and 2160 new shrubs made a substantial improvement to this vital connection between the west and the south sides of the city. In 1937, the Chicago Park District appointed a Citizens Committee to Investigate the Operations and Expenditures of the Chicago Park District.³³⁹ The Committee got a lot of publicity for their work but ultimately concluded that, although the operating costs of the Chicago Park District were high, this was to be expected given the intense use of the parks and boulevards throughout the city.

The final expenditure of money for this project by the Public Works Administration occurred in 1940, when improvements on S. Western Avenue replaced an aging swing bridge that crossed the Sanitary and Ship Canal and the railroad tracks.

World War II: The End of WPA Funding

America's entrance into World War II brought not only a shift in focus of the Chicago Park District to the home front war effort, but a shortage of materials and manpower that effectively suspended construction activity on the original park and boulevard system. Chief Engineer Ralph Burke had seen it coming,

*Recognizing more and more clearly that the National Defense program and eventually actual war efforts would soon interfere with, if not actually prevent execution of improvement projects of ordinary character. Therefore, every effort was made during the year [1941] to bring to completion all projects that could not be postponed.*³⁴⁰

All Works Projects Administration projects were suspended in 1942. The largest single component affecting the original boulevards; the paving program was halted in July, 1942, and thereafter resumed only "as necessary to the successful prosecution of the war."³⁴¹

The contribution of the WPA program to the health and vitality of the Chicago Park District was enormous. The *Annual Report* of 1942 records that the contribution of the Park District to projects jointly sponsored with the WPA totaled \$20,565,304.18 for the period from July, 1935 to December 31, 1942, while the contribution of the WPA in labor and materials approximated \$80,000,000.00 for the same period.³⁴² As the president of the Chicago Park District would muse on its impact the following year; in 1935 the newly consolidated park district was "forced at the outset to bend most of its efforts to save fast deteriorating properties," but "[t]hanks to federal aid through the Works Projects Administration during the period 1935 to 1940 inclusive, the Park District was enabled to proceed with a city-wide rehabilitation program..."³⁴³

ARCHITECTURE LINING THE PARKS, BOULEVARDS AND SQUARES: 1869-1942

Summary Paragraph

The architecture in The Chicago Park Boulevard System Historic District reflects the variety of building types and styles popular in Chicago from 1869 until 1942, with the classical architecture of the 1893 World's

³³⁸ Chicago Park District. *Fourth Annual Report* (1938). p.128. Also see <http://forgottenchicago.com/features/chicago-infrastructure/south-western-avenue-improvement/>

³³⁹ Ibid. *Third Annual Report*, 1937, p.18.

³⁴⁰ Chicago Park District, *Seventh Annual Report* 1941, p.20.

³⁴¹ Chicago Park District., *Eighth Annual Report* (1942), p.151.

³⁴² Ibid. p. 105.

³⁴³ Ibid, *Ninth Annual Report* (1943), p.13.

The Chicago Park Boulevard System
Historic District

Name of Property

Cook County, Illinois

County and State

Columbian Exposition being particularly influential. The majority of the buildings in the District tend to be high quality, with many designed by talented architects recognized for their contributions to architectural history. Realtors who developed property and businessmen who established companies along the parks and boulevards found the location appealing, recognizing the potential for financial gain. Those who lived, worked, studied and worshipped in the buildings along the system were attracted by views of nature, a prestigious address and accessibility to recreation. The architecture of each segment of the system was impacted by Chicago's rapid population growth, nearby transportation routes and the city's vast and diverse ethnic settlement patterns. Although deterioration is, in some areas, an issue, the integrity of the buildings in the District generally tends to be very good, with building styles generally unaltered.

Types, Styles and Architects

The buildings along the park and boulevard system reflect, in microcosm the architectural development of the city of Chicago. A vast variety of building types and styles may be found framing Chicago's parks and boulevards in The Chicago Park Boulevard System Historic District. There are single-family homes, row houses, flats of various sizes, large apartment buildings, commercial and institutional buildings and factories. Chicago's choice building sites were located along the parks and boulevards, so that regardless of function the architectural quality tended to be high. Buildings by talented architects dot the entire system.

When analyzed individually, many buildings provide textbook examples of the styles that were popular in the Chicago area from the early 1870s up through 1942. The breadth of building styles is as great as of building types. Throughout the system, there are Italianate cottages, simple but handsome Queen Anne row houses and excellent examples of historical revival buildings of all types, from single-family houses to apartment complexes and factory buildings. Whether Gothic, Tudor, Romanesque, Classical or another revival style, many of these buildings are beautifully detailed. Factories with Craftsman detailing and similarly-detailed large Chicago Bungalows also face the parks and boulevards that arc around Chicago. Art Deco and Moderne buildings are represented. Greystones, a building type seemingly unique to Chicago, dominate many segments of the system; their styles vary from Romanesque to Classical Revival, sometimes displaying a unique combination of various stylistic influences.

Many of Chicago's most prominent architects designed structures along the parks and boulevards. Some, including Alfred Alschuler, A. Epstein, Burnham & Root and Holabird & Roche, are recognized for their large commercial buildings located in Chicago's business district. It is less well known that Alschuler and Epstein designed factories along Pershing Road facing McKinley Park in the Central Manufacturing District, or that Burnham & Root and Holabird & Roche designed buildings along the system. Henry Ives Cobb's Gothic Revival buildings for the University of Chicago dominate a portion of the north side of the Midway Plaisance, and these are buildings that established the on-going visual character of the prestigious university. Frost & Granger designed mansions along Drexel Boulevard. Great movie palaces were created by the firm of Rapp & Rapp, but the firm also designed the Windermere East, a large residential hotel that faces Jackson Park. Other architectural offices with recognizable names include Schmidt, Garden & Martin and Shepley, Rutan & Coolidge. Frank Lloyd Wright's Abraham Lincoln Center on E. Oakwood Boulevard is among the relatively small number of non-residential buildings he designed. The vast majority of buildings along the park and boulevard system, despite the number by prominent architects, were designed by architects who never gained prominence or were built by contractors, carpenters or homeowners. They are nevertheless handsome buildings that are an important part of the system's architectural fabric.

The Attraction of the Parks, Boulevards and Squares

Real estate development was a driving force for construction along the parks, boulevards and squares, which were perceived as visually enticing amenities. Purchasing a home facing a park, square or boulevard guaranteed an extended front yard. With their continuous planting programs, parks and boulevards provided exposure to a lovely view as well as fresh air and a delightful place to promenade.

The Chicago Park Boulevard System
Historic District

Name of Property

Cook County, Illinois

County and State

Proximity to a park meant nearby access to passive and active recreation for those who lived, worked, studied, and worshiped across from them. Douglas, McKinley, Gage and the other parks had gymnasiums, pools, boat houses, bandstands and field houses where a variety of social and cultural activities took place.

The park and boulevard system was convenient. Those who worked downtown could reach their jobs by the nearby transportation systems that crossed the boulevards or ran along the alleys and commercial streets paralleling the boulevards. As the city's population grew and transportation systems expanded, commuter trains, cable cars and the el made getting back and forth easy.

Generally speaking, the boulevards, parks and squares attracted middle, upper middle and upper class residents. Large single-family homes with coach houses, on spacious lots, were built along S. Drexel and Grand Boulevards. Although there are smaller, simpler homes near the factory areas that are located along S. Western Boulevard, W. Pershing Road and Sacramento Square, most of the basic vernacular workers' housing were located on the side streets, not facing the boulevards. The two-family wood tenements, built by developers as worker housing, were constructed closer to the stockyards and factories, somewhat distant from the boulevards. Moving to a home on the boulevards symbolized upward mobility.

Building Development

There are some sections of the boulevards where construction took place very early. This is the case on E. Oakwood Boulevard and S. Drexel Boulevard. E. Oakwood has several houses dating from the 1870s. Development took place more rapidly where there was convenient transportation nearby that went back and forth to the business district. This was the case along S. Drexel and Grand Boulevards. Victoria Post Ranney, author of *Olmsted in Chicago*, notes that by 1875 Grand, Drexel, Pavilion (Garfield) and Oakwood Boulevard were in place.³⁴⁴ Along these boulevard great houses sprung up and a drive to the upper division of South Park (Washington Park) became a fashionable outing for the wealthy. Those who lacked private carriages could ride in the horse-drawn phaeton which regularly left the corner of S. Drexel and E. Oakwood Boulevard for a thirty-cent tour of the parks

Planning for the World's Columbian Exposition of 1893 served as a huge impetus for building development along the boulevards and parks. In 1888, the "Alley El" (Chicago's first elevated railroad) was chartered, and when it opened in 1892, transportation to the south side greatly improved. With gas lamps followed by electric lamps and ever-improving road surfaces, living on the boulevards and around the parks and squares became increasingly attractive. Large hotels and apartments were built in anticipation of the fair. The Belmonte Flats on Grand Boulevard (today S. Dr. Martin Luther King, Jr. Drive) is a remnant of that construction type. Beginning in the late 1880s, row houses began to line Grand Boulevard. Those built before the fair tended to reflect the Romanesque Revival buildings popular in the late 1880s; those built after it exemplify the fair's Classical legacy.

With its formal Beaux Arts plan and Classical Court of Honor, the World's Columbian Exposition had a lasting influence. For decades, it impacted the design of monumental public spaces and the country's architecture, with classicism embraced by major institutions and, on a smaller scale, by homeowners. The influence of the fair's dignified classical architecture is seen in the design of synagogues along S. Independence and W. Douglas boulevards, but also in the detailing of the numerous greystones scattered from Grand Boulevard on the east to W. Douglas Boulevard on the west and to N. Logan Boulevard on the north. Almost immediately after the fair ended, the Ferris Wheel was removed and the carnival atmosphere was gone from the Midway

³⁴⁴ Victoria Post Ranney. *Olmsted in Chicago*. Chicago: Open Land Project, 1972, p.33. This information was noted in Sniderman Bachrach, *The Historic Resources of the Chicago Park District*. Section FIII, p. 6. By 1875, the landscape design for Washington Park had also been implemented.

The Chicago Park Boulevard System
Historic District

Name of Property

Cook County, Illinois

County and State

Plaisance. At that point, planning for the University of Chicago quadrangles and construction of the first imposing Collegiate Gothic buildings began on the north side of the Midway--the system's broadest and grandest boulevard.

The impact of Chicago's growth, from a city of 300,000 in 1870 to 3.3 million in 1930 was enormous. The city's immigrant populations grew and shifted, influencing the location and types of buildings constructed along the parks and boulevards. German, Irish, British, Scandinavian, Jewish, Eastern European, African American, Hispanic and increasing numbers of American-born families moved to homes on the city's boulevards and parks as they became successful. Places of worship, hospitals and businesses were built nearby to accommodate their needs. On some of the Boulevards--S. Drexel and Grand Boulevards-- the single-family homes on large lots that initially characterized construction in *The Chicago Park Boulevard System Historic District*, began to be replaced by flats and large apartment buildings. After the city's major land annexations of 1889, numerous multi-family dwellings began to appear throughout the system. The variety of Chicago's building fabric, designed in the currently fashionable styles from the Chicago Fire of 1871 until just before World War II, expresses the city's architectural and, in some cases, ethnic evolution.

Chicago's park boulevard system was intended to attract high quality architectural development. Buildings facing the system are included within the district if they are from the period of significance and have integrity. Where there are large sections of vacant land facing the system, or there are large concentrations of buildings built outside the period of significance, those areas are typically not included in the district.

Architecture Along the Parks, Boulevards and Squares: the South Park System

Although when the South Park system was laid out in 1869 the area was a sparsely settled prairie with rough country roads, the precedent for high-end development in the area had been set over fifteen years before, in 1852. Less than half a mile east of the north end of Grand Boulevard, Illinois' powerful senator Stephen A. Douglas purchased a seventy-acre tract along Lake Michigan. There Douglas built a home for himself, donated land to successfully attract the first University of Chicago and developed two high-end subdivisions, Groveland Park and Woodland Park. These attracted prestigious residents such as Joy Morton, the founder of the Morton Salt Company. Subsequent high-end development was to take place along the nearby park and boulevard system.

S. Drexel Boulevard and Drexel Square

The sections of the boulevard system that were completed first were those at the east end of the South Park system. These areas attracted development and acquired immediate cachet. S. Drexel Boulevard [Maps 6, 7, 8, 9] was a showcase, both for its stretches of voluptuous gardens and for its mansions. Large homes on spacious lots dotted this segment of the boulevard system from the very beginning. Its homes and the boulevard's beautiful greenways provided an enticing vista for the promenading that had become one of the city's favorite pastimes.

The character and quality of houses constructed along this segment of the system stem from the vision of Paul Cornell, an important initiator of the South Park system and one of Chicago's earliest and most important real estate developers. Cornell, who had come to Chicago in 1847 with the idea of creating a new town, purchased his land in 1853, founded "Hyde Park" and set about creating an elegant suburb. First on his agenda was the consideration of transportation and he immediately secured an agreement with the Illinois Central (IC) Railroad to begin commuter service. This was accomplished by 1856, and a station was built at 53rd Street in 1857. The new transportation lines from Chicago's downtown made the near south side a magnet for upper middle class development.

Hyde Park, which was incorporated in 1861, included an area extending from 39th Street to 53rd Street. By 1871, it had a population of 3000 residents. Unlike typical developments, where subdivisions were created and

The Chicago Park Boulevard System
Historic District

Name of Property

Cook County, Illinois

County and State

relatively inexpensive houses were sold, Hyde Park was planned to attract successful Chicagoans who would buy land and build their own houses. Cornell started by persuading his affluent family members and business associates. He then went after buyers based on the reputation of those who already lived there, advertising Hyde Park in the Chicago newspapers as the perfect setting for successful businessmen and professionals to build their country estates.³⁴⁵

Kenwood, which had become a part of the town of Hyde Park in 1861, was established by Dr. John A. Kennicott, a physician who had an estate on the lakefront at 43rd Street.³⁴⁶ He, too, envisioned an elite suburb of large homes on substantial lots and within twenty years he saw his dream become reality. In 1859, the IC had opened the Kenwood station at 47th Street and by 1861 several of the railroad's executives had built homes there. The Kenwood section of what became Hyde Park, north of 51st Street, remains home to some of the area's most substantial mansions. The south entrance of Drexel Boulevard was established at 51st Street, where several of these houses continue to be located. The creation of S. Drexel Boulevard, which was improved with lawn, trees, walkways and sumptuous floral displays, spurred this development.

The section of Drexel Boulevard north of Kenwood was located in an area called "Oakland." First opened as a subdivision in 1858 by pioneer Chicago entrepreneur and real estate developer Charles Cleaver, it was one of the city's premier residential neighborhoods in the 1870s and 1880s. Cleaver, like Cornell, moved quickly to obtain a connection to the central business district by securing an agreement with the IC for a stop. Oakland, too was an elegant enclave, characterized by row houses and single-family residences designed in the most fashionable styles of the times and inhabited by a number of Chicago's social elite. Originally a railroad suburb, then a city neighborhood, Oakland later became one of Chicago's 77 community areas, extending along the Lake Michigan shoreline from E. 35th Street to E. 43rd Street. Kenwood itself, also a suburb then city neighborhood, is another community area. It shares a boundary (E. 43rd Street) with Oakland and extends south to E. Hyde Park Boulevard (51st Street).

The location of Hyde Park, which was annexed to the City of Chicago in 1889, was a logical place to establish an exclusive enclave. The south side of Chicago, untouched by the great Chicago Fire of October 8, 1871, became the wealthiest part of the city. Following the fire's devastation Prairie Avenue, stretching south from 16th Street, was the city's premier avenue. South Michigan Avenue, known as "Millionaire's Row," was a close second. Hyde Park also began to attract the wealthy. Annexation did not slow the attraction of Hyde Park as a preferred place to live, in part because commuter transportation was convenient, via the IC and surface lines. By 1887 cable cars were running along Cottage Grove, one block west of S. Drexel Boulevard, from Chicago's central business district south to 63rd Street.

Cornell understood that S. Drexel Boulevard was an important draw in his plan to create an elite suburb. He recognized that neighborhoods surrounding the parks and lining the boulevards were the most attractive areas in which to build houses. It was Cornell who, in the 1860s, headed up the group of civic-minded Chicagoans wanting to create a park and boulevard system. When legislation was passed in 1869 establishing the South Park system, Cornell was appointed to its first board of commissioners.³⁴⁷ As the park and boulevard system was being established, he clearly saw the connection between civic and business interests. He wasn't alone in recognizing the investment potential for development along S. Drexel Boulevard. The Drexel family, Philadelphia bankers who also understood the development potential of real estate on the south side, was an early subdivider in the area and continued to own property in Kenwood immediately south of Drexel Square at the time the legislation was passed. Most of Drexel Boulevard, in fact, followed, but widened, the existing Drexel Avenue. The land for Drexel Avenue had been donated at least twenty years earlier by the Drexel

³⁴⁵ Miles Berger. *They Built Chicago: Entrepreneurs Who Shaped a Great City's Architecture*. Chicago: Bonus Books, Inc., 1992. p. 19.

³⁴⁶ Today Kenwood is considered a separate community area.

³⁴⁷ Potter Palmer, who developed State Street as the spine of Chicago's business district, was also a member of the board.

The Chicago Park Boulevard System
Historic District

Name of Property

Cook County, Illinois

County and State

banking interests to spur development along the street.

Several beautiful single-family homes were built by important architects along S. Drexel Boulevard. A relatively small number remain, but those that do are distinguished. Among the most significant houses was that designed in 1887 by Treat & Foltz for lumber magnate and art collector Martin A. Ryerson. This large Richardsonian Romanesque mansion, with its rear coach house, was characteristic of the style popularized by Henry Hobson Richardson and John Wellborn Root.³⁴⁸ Another mansion facing S. Drexel Boulevard belonged to Dr. John A. McGill. This 40,000 sq. ft. house was designed 1890-1891 in the Chateausque style.³⁴⁹ It has since been converted into apartments although its exterior reflects the home's stately historic presence.³⁵⁰ The architect was Henry Ives Cobb, better known for his Collegiate Gothic buildings at the University of Chicago. Burnham & Root designed a Richardsonian Romanesque house at 4545 S. Drexel Boulevard in 1885-1886 for William E. Hale. Frost & Granger designed a home at 4801 for insurance executive Moses Born, a prominent Jewish businessman who had Howard Van Doren Shaw design summer places for members of his family in Glencoe. The architecture of Horatio Wilson is also represented. He designed Gothic Revival houses at 4512 and 4518 S. Drexel in 1895 and an Italian Renaissance Revival mansion for Armour & Co. executive G. B. Robbins in 1910. Wilson, who designed many distinguished houses in the Hyde Park-Kenwood neighborhoods, gained prominence for hiring architect Benjamin Marshall and taking him into partnership.³⁵¹

A less well-known architect, Charles M. Palmer, designed a Richardsonian Romanesque house in 1896 at 831 Drexel Square. C. M. Palmer was responsible for a number of houses commissioned by Chicago real estate entrepreneur and South Park System Commissioner Potter Palmer on land west of Palmer's mansion on fashionable North Lake Shore Drive. In 1872, C. M. Palmer designed the Loop building that today houses Chicago's famous Berghoff Restaurant.

At the north end of Drexel Boulevard there are rows of Richardsonian Romanesque greystones. There is a group of three flats at 3961-65 S. Drexel (1887), a second grouping located between 4119 and 4137 S. Drexel (1890s) and a third grouping located between 4200 and 4244 S. Drexel (1890s). All are handsome buildings, comparable in design quality to the larger single-family homes along S. Drexel Boulevard.

South on Drexel there are several large multi-family buildings. For example, there is a handsome Tudor Revival apartment building constructed in the 1910s at 4400-4404 S. Drexel Boulevard. The Sanborn Insurance Co. map dating from 1896 and amended in 1923 shows that a large dwelling with an auto barn in back previously occupied the site.³⁵² This subsequent building is architecturally distinguished. The pattern of mansions being replaced by large apartment buildings is characteristic of the development that took place during the 1920s on S. Drexel Boulevard. During this period flats and larger apartment buildings were constructed in historical revival styles, typically dominated by Classical or Tudor detailing. In 1910, the Kenwood Branch of the EI opened along 42nd Street, enabling the area north of 47th Street to develop more intensively with apartment buildings during the 1910s and 1920s.³⁵³ The elevated line already had a stop at 47th Street between Calumet and Prairie Avenues.

³⁴⁸ Richardsonian Romanesque was also a style that dominated the housing that was built along N. Lake Shore Drive, where many of the city's wealthy residents were moving in the late 1880s. H. H. Richardson designed the Franklin MacVeigh House at 103 N. Lake Shore Drive in 1886, the same year as he designed the John J. Glessner House at 1800 S. Prairie Avenue.

³⁴⁹ Chateausque never gained popularity presumably because it can only be logically used for very large homes.

³⁵⁰ A similar style house was built on S. Drexel Boulevard in 1895 for John G. Shedd, president of Marshall Field & Co. That house has been demolished. Another mansion located on Drexel Boulevard, one rivaling the scale and size of houses in posh Lake Forest, was designed by Howard Van Doren Shaw for meat packer Edward Morris. It too has been demolished.

³⁵¹ Benjamin Marshall was a prolific Chicago architect who went on to design the South Shore Country Club, the Drake Hotel and numerous distinguished Chicago apartment buildings.

³⁵² Sanborn Map Co. Ltd. Perris: Chicago: 160 LaSalle Street, Vol. 14, 1895, Updated to 1923.

³⁵³ *Chicago Historic Resources Survey: An Inventory of Architecturally and Historically Significant Structures*. Chicago: Commission on Chicago Landmarks and the Chicago Department of Planning and Development, 1996, III, 298

The Chicago Park Boulevard System
Historic District

Name of Property

Cook County, Illinois

County and State

Two significant religious institutions were built along S. Drexel Boulevard. Kehilath Anshe Ma'ariv (K.A.M.) synagogue was constructed at 4953 S. Drexel to accommodate prominent German Jewish families like those of Moses Born and Julius Rosenwald.³⁵⁴ This synagogue, designed by architect Henry Newhouse in 1923 in the Classical Revival style, favored for synagogues, was built when the congregation moved from its old synagogue at 33rd and Indiana. In 1971, it became the home of Operation PUSH, an organization founded that year by Jesse Jackson to promote social justice for African Americans. The second significant religious building on Drexel was the 1st Church of Christ, Scientist, designed in 1897 by Solon S. Beman. This Classical Revival building set the architectural design standard for all subsequent Christian Science churches.³⁵⁵

South Drexel Boulevard has been somewhat affected by demolition and new construction in the years after the district's period of significance ended in 1942. Changes to Drexel can be seen graphically on Maps # 6, 7, 8, and 9.

On Drexel, areas facing the boulevard that have been left out of the district typically have been redeveloped with buildings after the period of significance. These include a portion of the east side of the 4000-block, all of the west side of the 4100 block, part of the west side of the 4200 block, part of the east side of the 4300 block, the east side of the 4400 block, a portion of the east side of the 4500 block, a portion of the west side of the 4600 block, a portion of the east side of the 4700 block, a portion of the west side of the 4800 block, and a portion of the west side of the 5000 block.

In other places, vacant lots and non-historic open space face Drexel, and where large in scale has been left out of the district. This includes a portion of the east side of the 4200 block, a portion of the west side of the 4300 block, a portion of the west side of the 4400 block, a portion of the west side of the 5000 block.

Grand Boulevard (S. Dr. Martin Luther King, Jr. Drive)

By 1874 Grand Boulevard [Maps 1-5, 10, 11] was substantially complete. There are some townhouses located at 3525-29, 3547 and 3551 Dr. Martin Luther King, Jr. Drive dating from the 1870s. Grand Boulevard appealed to weekend carriage riders and to some prosperous Chicagoans who moved there and built large elegant homes. An early stereopticon view dating from 1894 described the image of the carriages as being along "the Grand Boulevard." It was considered a most desirable location for single-family houses, whether located on broad lots or next to similarly-handsome townhouses. Several large houses with stables/auto houses at the back were constructed along Grand Boulevard between 35th Street and Washington Park. One handsome remnant may be found at 3656 King Drive, a substantial Queen Anne residence that was designed by William W. Clay and constructed in 1885.

Numerous examples of attached single-family houses line Grand Boulevard. Some are greystones and some are red brick with corner towers. Others are more disciplined, with Classical references. The 1870s row of flats at 3525-29 S. Dr. Martin Luther King, Jr. Drive is Italianate. A number of the attached houses at the north end of the boulevard, whether single-family homes or flats, are Richardsonian Romanesque. Those to the south, closer to the location of the 1893 fair, are Classical Revival.

Many of the increasingly-prosperous families who lived on Grand Boulevard were the sons and daughters of immigrant entrepreneurs, who had lived farther to the west. As they became wealthier, they built elegant single-family places along the boulevards, while middle class families built simpler places along the side streets.

³⁵⁴ Rosenwald, built his house in 1903 at 4901 S. Ellis, a block east of Drexel Boulevard.

³⁵⁵A third, earlier religious institution, George Edbrook's South Congregationalist Church, built in 1886 at 3986 S. Drexel Boulevard, has been demolished.

The Chicago Park Boulevard System
Historic District

Name of Property

Cook County, Illinois

County and State

Between 1890 and 1920 thousands of native born Protestants, German Jews and Irish Catholics lived in the area bounded by 39th Street, S. Cottage Grove Avenue, 63rd Street and S. Wentworth Avenue. The wealthier German-speaking Jews had left Chicago's downtown to live on the south side, moving in large numbers after the Chicago Fire. Following the first move south along Indiana, Wabash and Michigan Avenues, they moved south into the Grand Boulevard and Washington Park communities. In 1912, Chicago Sinai Congregation, with a wealthy community of members that then included Julius Rosenwald (President, Sears, Roebuck & Co.) and Joseph Schaffner (partner in clothing firm of Hart, Schaffner & Marx), moved into a new Classical Revival building at 46th Street and Grand Boulevard designed by Alfred Alschuler. Founded in 1861, Chicago Sinai was Chicago's first reform congregation. It relocated to Hyde Park in 1950. Today the building serves as home to Mt. Pisgah Missionary Baptist Church, a large African-American congregation.

In the 1890's, large numbers of second-generation Irish Catholics, like their Jewish counterparts, were eager to build in this neighborhood. Many of their families had formerly lived in frame cottages located to the west. In 1901, Corpus Christi parish was formed to serve the Catholic families who lived east of nearby Indiana Avenue. In 1915-16 Joseph McCarthy designed a beautiful twin-towered Classical Revival church at 4910-20 Grand Boulevard for the congregation.

Grand Boulevard, like S. Drexel Boulevard, primarily attracted members of Chicago's upper middle class, men who were executives and professionals. In 1893, Rand, McNally & Co. published birds' eye views and a guide to the city. This book contains not only drawings of Chicago's preferred streets to live on but also lists of residents. Some residents of Grand Boulevard were heads of companies (D. B. Robinson, president San Antonio & Arkansas Passenger Railroad). Others held officer positions with important companies (Thomas H. Wickes, Second Vice President, Pullman Palace Car Company). There were also a number of dentists, merchants, contractors, physicians, commission merchants and those described as "capitalists." The German Jewish families who lived on Grand Boulevard listed in the publication included Henry L. Rosenthal (Rosenthal and Lehman, livestock commission) and Adolph Loeb (Adolph Loeb, Son & Co., insurance agents). Another prominent resident was Dr. Emil Hirsch, Rabbi of Sinai Congregation, which was then on Indiana Avenue and 21st Street, but was to move to Grand Boulevard.³⁵⁶

Grand Boulevard experienced more intensive development after the construction of the south side El, which was the first elevated rapid transit line in Chicago. The earliest stretch, which opened June 6, 1892, ran from downtown to 39th Street. It was gradually extended, reaching Jackson Park on May 12, 1893, to accommodate visitors to the World's Columbian Exposition. The South Side elevated ran north/south between Indiana and Grand Boulevard and, because of its location, was known as the "Alley EL."

The building boom that took place in the 1890s through the 1910s included construction of numerous two-, three- and 6-flats as well as larger apartment buildings designed in styles including Queen Anne, Classical Revival, Craftsman and Tudor Revival. The residents of Grand Boulevard, because of the excellent transportation system, could easily access workplaces in downtown Chicago. They could also visit the theaters and ballrooms along 47th Street, the elite Washington Park Race Track at 61st Street (open on and off between 1884 and 1905) and the White City Amusement Park, located at 63rd Street, and open between 1905 and 1950.

Grand Boulevard's location made it extremely desirable for several types of buildings--houses, apartments, religious institutions and social service agencies. Shepley, Rutan & Coolidge designed a handsome red brick Classical Revival building with Georgian detailing now located at 5120 S. Dr. Martin Luther King, Jr. Drive across from Washington Park for the Chicago Orphan Asylum.³⁵⁷

³⁵⁶ *Rand, McNally & Co.'s Bird's Eye Views and Guide to Chicago, Indispensable to Every Visitor.* Chicago: Rand, McNally & Company, 1893. Reprinted Charleston, S. C., Bibliolife, c. 2009, pp. 235-270.

³⁵⁷ In 1950 the Chicago Baptist Institute, founded in 1935, moved into the building.

The Chicago Park Boulevard System
Historic District

Name of Property

Cook County, Illinois

County and State

By 1930, the Grand Boulevard and Washington Park area formed the heart of Chicago's middle class African-American community. The first large-scale settlement of African-Americans in Chicago occurred between 1916 and 1920 in the vicinity of South State Street, with 35th and State as its commercial hub. The city's African-American population had actually begun growing much earlier. From 1890 to 1915, it expanded from 15,000 to 50,000. The Great Migration (as it came to be called) of the next decades brought another 50,000. These migrants came from the south to find work in Chicago's factories, steel mills and the Chicago Stockyards. World War I had cut off immigration from Europe so that Chicago factory owners, once unwilling to hire them, began employing African-Americans.³⁵⁸ Much of this population was poor and its housing substandard.

The more successful middle class African-Americans sought better housing and looked south and east of 35th and State along Grand Boulevard. This area—which by 1920 was largely built up with greystones, flats and larger apartment buildings—began to be populated by successful African-Americans. During the 1920s developers began constructing large apartment houses consisting of taller buildings as well as courtyards. The number of renters increased. By 1930 fully two-thirds of Chicago's African-American population (which had increased from 44,000 in 1910 to nearly 250,000 by 1930) lived in the Grand Boulevard/Washington Park area.³⁵⁹

Chicago's middle class African-American population was attracted to living along beautiful and prestigious Grand Boulevard. The boulevard was conveniently located just east of the center of the African-American population's thriving business and entertainment district. It was, however, suitably distant from the State Street area, which allowed gambling establishments and was populated by poorer African-Americans. Living along the boulevard represented upward mobility, just as it did for other ethnic groups. These Chicago residents worked hard for their success and sought homes that reflected achievement and respectability.

Important civil rights leaders lived on Grand Boulevard. The house of Ida B. Wells, a handsome Richardsonian Romanesque greystone, is located at 3624 South Dr. Martin Luther King, Jr. Drive. Wells (1862– 1931), an African-American journalist, and her husband Ferdinand L. Barnett (1852 – 1932), attorney and editor of the *Chicago Conservator*, the city's first African-American newspaper, were early leaders in the Civil Rights movement. She moved to Chicago following a trip to the city to boycott the World's Columbian Exposition. An activist in the women suffrage movement as well as African-American causes, she founded the National Afro-American Council, which later became the National Association for the Advancement of Colored People (NAACP). The Ida B. Wells House was designated a National Historic Landmark in 1974 and a Chicago Landmark in 1995.

Robert S. Abbott (1870 – 1940), the founder of the influential, African-American-owned *Chicago Defender*, which had its office at 3435 S. Indiana from 1920 to 1960, lived in a Queen Anne house at 4742 S. Dr. Martin Luther King, Jr. Drive from 1926 until his death in 1940.

African-American businessmen lived and worked along Grand Boulevard. Jesse Binga, an African-American banker and real estate broker, who established a bank to lend money to African-Americans at a time when they were unable to get loans, lived at 5922 South Parkway (as this section of King Drive was then known). Liberty Life which was established in 1919 and later became the Supreme Life Insurance Company, was the first Northern African-American-owned insurance company.³⁶⁰ Its building is located at 3501-3511 S. Dr. Martin Luther King, Jr. Drive.

³⁵⁸ The "Great Migration refers to the long term movement of African Americans from the south to the urban north. Chicago was a significant destination, especially after World War I. *Encyclopedia of Chicago*, pp. 363-4.

³⁵⁹ Pacyga. p. 385.

³⁶⁰ "Insurance." *Encyclopedia of Chicago*, p.418.

The Chicago Park Boulevard System
Historic District

Name of Property

Cook County, Illinois

County and State

South King Drive has been somewhat affected by demolition and new construction in the years after the district's period of significance ended in 1942. Changes to King can be seen graphically in Maps # 1, 2, 3, and 4.

On King, areas facing the boulevard that have been left out of the district typically have been redeveloped with buildings after the period of significance. This includes much of the east side of the 3700 and 3800 blocks, once the location of the Ida B. Wells public housing project (demolished) and now built up with a grocery store and surface parking. The northwest and southwest corners of the King Drive-38th Street intersection have buildings built outside the period of significance. Other areas left out of the district due to non-historic construction include portions of the west side of the 3800 and 3900 blocks, the east side of the 4000 and 4100 blocks, the northwest and southwest corners of the King Drive-42nd Street intersection, portions of the east side of the 4400 block, the northeast corner of the King Drive-46th Street intersection, all of the east side of the 4600 and 4700 blocks, a portion of the east side of the 4800 block, and a portion of the west side of the 5000 block.

In other places, vacant lots and non-historic open space face King, and where large in scale has been left out of the district. This includes portions of the east side of the 3900 block and the southwest corner of the King Drive-50th Street intersection.

E. Oakwood Boulevard

The area around E. Oakwood Boulevard (39th Street) [Maps 5, 6] was part of the prosperous Oakland neighborhood in the 1870s and 1880s. Accessible transportation made it particularly desirable. The east end of the boulevard was just a block away from the Illinois Central station, constructed in 1881. The station was located near lively commercial activity at 39th and S. Cottage Grove, an area called "Five Crossings." Like both S. Drexel and Grand Boulevards, E. Oakwood was convenient to the El, which was located one block to the south, with a station between E. Oakwood and 40th Street on Vincennes Avenue.

E. Oakwood Boulevard was completed in 1875, thus closing the eleven mile circuit made up of S. Drexel Boulevard, Grand Boulevard, Bayard Avenue in Washington Park and E. Oakwood Boulevard. This half-mile link, the latest of the South Park system, allowed a complete circle to be made by thousands of people attracted to pleasure drives along the boulevards and through the new park. Oakwood furnished a much-needed connector between Grand Boulevard and S. Drexel Boulevard.

E. Oakwood Boulevard contains many fine older homes and institutions. There are more Italianate houses than along any other stretch of the system. There are also several examples of rowhouses built in the Second Empire, Richardsonian Romanesque and Queen Anne styles. The Queen Anne house at 442 E. Oakwood was designed in 1889 for Isaac N. W. Sherman by the prominent architectural firm of Burnham & Root. Although this short link has no central median, its plantings were carefully laid out, and the homes and churches lining the boulevard reflect the early time period when Oakwood was complete. E. Oakwood Boulevard was an existing street named Oakwood Avenue before it was widened into a boulevard. This may account for the relatively large number of 1870s houses on the street.

The vibrancy of the Oakwood area is clearly indicated on the 1896 Sanborn map, amended in 1923. It shows an auto livery, hotel, bank and taxi office nearby.³⁶¹ There are two churches along E. Oakwood Boulevard, one at 725 E. Oakwood, designed in 1899 in the Richardsonian Romanesque style by Patton, Fisher & Miller. The Abraham Lincoln Center, designed by Frank Lloyd Wright and Dwight Perkins, is located at 700 E. Oakwood. This important community center was constructed in 1905 for Wright's uncle, the Reverend Jenkin Lloyd Jones,

³⁶¹Sanborn Map, 1896.

The Chicago Park Boulevard System
Historic District

Name of Property

Cook County, Illinois

County and State

as a place to foster interaction among people of various races, religions, and nationalities. The surrounding neighborhood was at its most diverse in the 1930s when African Americans, Jews, English, Irish, Canadian and Japanese resided there. By the late 1940s the neighborhood had become predominantly African-American.³⁶²In the 1970s the Abraham Lincoln Center was renovated to accommodate Northeastern Illinois University's Center for Inner City Studies.

East Oakwood Boulevard has been somewhat affected by demolition and new construction in the years after the district's period of significance ended in 1942. Changes to Oakwood can be seen graphically on Maps # 5 and 6.

On Oakwood, areas facing the boulevard that have been left out of the district typically have been redeveloped with buildings after the period of significance. This includes a portion of the north side of the 400 block and a portion of the south side of the 700 block.

In other places, vacant lots and non-historic open space face Oakwood, and where large in scale has been left out of the district. These areas include the northwest corner of the Oakwood-Vincennes intersection, a portion of the south side of the 700 block, and a portion of the north side of the 700 block, which was redeveloped as a park circa 2000.

Washington Park Area (S. Cottage Grove Avenue, E. 60th Street, S. Dr. Martin Luther King, Jr. Drive, E. 51st Street)

The area immediately surrounding Washington Park [Maps 4, 9-14, 16] developed somewhat later than S. Grand and Drexel Boulevards. In the 1870s two-story frame workers' cottages were located south and west of the park. Then, in the 1880s, larger residences were built in the neighborhood. The prestigious Washington Park Race Track, just south of the park, was a particular draw, attracting high-end real estate development. Following its construction in 1884, the track was the place to see and be seen. By the 1890s, however, scandals compromised its reputation, and the track closed in 1905. It attracted huge crowds, however, between 1884 and 1905, which brought development to the south end of the park.

As transportation improved and the city's population grew exponentially, developers began constructing flats and large apartment buildings around the park. By 1887 cable cars ran down S. Cottage Grove and, after 1892, the Alley EL increased the convenience of living in the area. Commercial buildings were built along S. Cottage Grove, the area's main north-south transportation route. After the World's Columbian Exposition and the economic downturn that followed, developers built many 6-flats, courtyard buildings and large apartment houses within a comfortable walk of this El. Larger buildings and ever-improving transportation paralleled a change in the ethnic make-up of the neighborhood, as it did farther north on Grand Boulevard. Here this change happened more quickly as the African-American population grew. So many apartments were built that it changed the neighborhood from one of owners to one of renters. Throughout the boulevard system, including here, construction practically stopped during the 1930s and 40s, with the Great Depression and the start of World War II.

The streets surrounding Washington Park have been somewhat affected by demolition and new construction in the years after the district's period of significance ended in 1942. Changes to these streetscapes surrounding the park can be seen graphically on Maps # 9, 10, 11, 12, and 13.

On East 51st Street, the northern boundary of Washington Park, a large complex built for Provident Hospital in the early 1980s is located between S. Washington Park Court and South Forrestville Avenue and is not included in the district. A building at the northwest corner of the 51st Street-Cottage Grove Avenue

³⁶² *Encyclopedia of Chicago*. p. 585-85.

The Chicago Park Boulevard System
Historic District

Name of Property

Cook County, Illinois

County and State

intersection is not included in the district. On South Cottage Grove Avenue, the eastern boundary of Washington Park, most of the east side of the street is not included in the district due to non-historic buildings. On East 60th Street, the southern boundary of Washington Park, there is non-historic construction on the south side of the street between South Cottage Grove Avenue and South Langley Avenue and between South Eberhart Avenue and South Vernon Avenue.

In other places, vacant lots and non-historic open space face Oakwood, and where large in scale has been left out of the district. On East 51st Street, the northwest corner of the 51st Street-St. Lawrence Avenue intersection is not included in the district. On South King Drive, the western boundary of Washington Park, the west side of the blocks between East 54th Street and East 55th Place is not included in the district due to vacant lots. Also portions of the block between East 55th Place and East 56th Place are not included due to vacant lots.

Midway Plaisance and the University of Chicago

Paul Cornell dreamed of a prestigious university to anchor his exclusive Hyde Park development. Indeed, the University of Chicago established its presence along the Midway Plaisance on October 1, 1892, but the following year the grounds of the Midway [Map 13-16], occupied by the Ferris Wheel and side shows, and provided the entertainment venue for the World's Columbian Exposition. When the fair was over the Midway again became a broad greenway and the school grew. The University of Chicago was indeed to become a distinguished university characterized by stellar architecture. Prominent businessmen built the school; prominent scholars perpetuated a fine reputation and prominent architects designed its buildings.

The school was founded by the American Baptist Education Society and industrialist John D. Rockefeller. The earliest buildings of the campus were designed by the noted architect Henry Ives Cobb who, along with two university trustees, lumber magnate Martin Ryerson³⁶³ and businessman and philanthropist Charles L. Hutchinson, devised the campus plan for the school.³⁶⁴

The Midway Plaisance has been substantially affected by demolition and new construction in the years after the district's period of significance ended in 1942, mainly due to the University of Chicago's expansion of its campus south of the Plaisance. Changes to the Plaisance can be seen graphically on Maps # 14, 15, and 16.

The northwest corner of the intersection of the Midway Plaisance and South Cottage Grove Avenue has a non-historic parking garage. Most of the south side of the Midway Plaisance between South Cottage Grove and South Stony Avenue is not included in the district due to non-historic construction, most of which is associated with the University.

The North Side of the Midway Plaisance (East 59th Street)

The first university buildings, constructed in 1893, were known as the "main quadrangles" and are located in an area bounded by E. 57th Street, S. University Avenue, S. Ellis Avenue and E. 59th Street (the north boundary of the Midway Plaisance). These landscaped quadrangles, with no automobile access, formed the heart of the school and were modeled after Oxford University, with buildings inspired by English Gothic architecture. The buildings are built of grey limestone, feature peaked roofs and corner towers and are adorned with a vast variety of Gothic detailing that includes lancet windows, corbelling, crockets and gargoyles. University of Chicago professor Neil Harris points out in his essay on the University of Chicago Campus in the *AIA Guide to Chicago* that there is an underlying order to the "picturesquely assertive" buildings, that they "define a symmetrical plan whose scale and clarity recall the Beaux Arts vision of the Columbian Exposition."³⁶⁵ The

³⁶³ It was Ryerson who lived in the house at 4851 S. Drexel designed in 1887 by Treat and Foltz.

³⁶⁴ Hutchinson served as president of the Art Institute of Chicago from 1882 to 1924.

³⁶⁵ Sinkevitch, ed. *AIA Guide to Chicago*. p. 424.

The Chicago Park Boulevard System
Historic District

Name of Property

Cook County, Illinois

County and State

overwhelming impression when viewing the north side of the campus from the Midway Plaisance, however, is one of a large, dignified composition of Gothic buildings. The Midway forms the university's front yard.

Cobb designed two buildings directly facing the Midway: Foster Hall, a women's dormitory built in 1893, at 1130 E. 59th Street and the President's House, built in 1895, at 1144-1146 E. 59th Street. Located prominently at the corner of the Midway and S. University Avenue, Foster Hall features a turret embellished with a profusion of Gothic detailing including crockets and gargoyles. Although the President's house, located at 1144-46 E. 59th Street, has peaked tile roofs and dormers like other University buildings, it is built of Roman brick not limestone.

Just after the turn of the twentieth century, the architectural firm of Shepley, Ruten & Coolidge were appointed campus architects and designed over fifteen buildings at the university. The other Chicago buildings they had designed in the 1890s, the Chicago Public Library, (today the Chicago Cultural Center), 78 E. Washington Street (1897) and the Art Institute of Chicago, 111 S. Michigan Avenue (1893) were built in the Classical Revival style; the buildings designed by the firm at the University followed the precedent set by Cobb and continued in the Collegiate Gothic idiom.

Three building quadrangle components by Shepley, Ruten & Coolidge face the Midway. The two located in the main quadrangles are the Hiram Kelly Memorial Classics Building, built in 1915 at 1010 E. 59th Street, and the William Rainey Harper Memorial Library, built in 1912 at 1116 E. 59th Street. The library building occupies a prominent site befitting its status. Its main facade consists of a row of tall windows flanked by two tall square towers; it is located in the center of the university's original quadrangle and oriented toward the Midway. Its location resulted from the comprehensive campus plan, completed in 1902, which recommended that the humanities and social sciences buildings be concentrated in the southern part of the quadrangles and that this area be focused on academic not residential use. The Classics Building, completed in 1912, was inspired by Gothic architecture but, unlike earlier designs, the ornamentation was not strictly Gothic. Rather, attention was paid to the building's use and the architectural treatments were symbolic of the studies carried on inside the building. The Classics Building is ornamented with the heads of Homer, Cicero, Socrates and Plato as well as characters from Aesop's Fables and depictions of the labors of Hercules. The third building designed by Shepley, Ruten & Coolidge was Ida Noyes Hall at 1212 E. 59th Street. Built as a women's social center in 1916, it is richly decorated with Tudor detailing. Unlike the firm's other buildings, it is not part of a quadrangle.

The third major firm involved with the early design of University of Chicago buildings located along the Midway, following Cobb and Shepley, Ruten & Coolidge, was Coolidge & Hodgdon. Their designs were all built in the Collegiate Gothic style between 1925 and 1930. The firm's work included Wieboldt Hall and the Social Science Research buildings in the original quadrangle. Wieboldt Hall is similar to the Classics Building to the west in that its decorative treatments employ symbolism. This 1928 building, located at 1050 E. 59th Street, incorporates references to authors important in the study of modern languages: Goethe, Schiller, Ibsen, Dante, Moliere, Hugo, Cervantes, Shakespeare, Milton and Emerson. The Social Sciences Building, located at 1126 E. 59th Street, completes the quadrangle facing the Midway. Designed to integrate studying history, sociology, economics and political science in the study of society, the building's imagery is drawn from the building's use, incorporating calculators and calipers into its detailing. Coolidge & Hodgdon also designed the contiguous buildings located at 920 (922 on map), 950 and 970 E. 59th Street, all in the Collegiate Gothic idiom.

Other architects who designed prominent University of Chicago Gothic-inspired buildings on the north side of the Midway included James Gamble Rogers. He designed 1362 E. 59th Street in 1903. Following his work in Chicago, Rogers built several Collegiate Gothic buildings at Yale University. Bertram Grosvenor Goodhue, who was a major interpreter of Gothic architecture, designed Rockefeller Chapel in 1925. This stately example of Gothic Revival architecture is regarded among the finest buildings at the University of Chicago. In 1932, Holabird & Root designed the International House at 1414 E. 59th Street. It stands alone in the block between South Dorchester Avenue and South Blackstone Avenue. There was no further campus construction after this

The Chicago Park Boulevard System
Historic District

Name of Property

Cook County, Illinois

County and State

building was completed for fifteen years.

Practically all of the buildings lining the north side of the Midway are Gothic Revival and belong to the University of Chicago. Three exceptions lie to the east, where there are large apartment buildings. The Georgian Revival courtyard building located at 1442-48 E. 59th Street is particularly noteworthy. It was designed in 1916 by Schmidt, Garden & Martin for the Eleanor Club, which was meant to offer affordable housing for employed single women. Today it is owned by the University of Chicago.

The South Side of the Midway Plaisance (E. 60th Street)

There are a handful of significant buildings on E. 60th Street facing the Midway. The earliest is Midway Studios, located at 923-37 E. 60th Street. It dates from 1906 and was designed by Pond & Pond. Sculptor Lorado Taft and several other artists lived and worked there. While occupying the studio, Taft created the "Fountain of Time" sculpture, located at the west end of the Midway. The original Midway Studios structure was a carriage house that expanded over time. It was altered in 1929 by Otis F. Johnson and in 1965 by Loebel, Schlossman, Bennett & Dart. The studios serve as gallery space for the University's art program. The building was listed as a National Historic Landmark in 1965 and a Chicago Landmark in 1993.

There is a beautiful and unusual Georgian Revival church building located at 1365-75 E. 60th Street on the Midway. It is today part of the Sonia Shankman Orthogenic School, a residential treatment center for emotionally disturbed children. Designed in 1918 by Coolidge & Hodgdon, the building is noteworthy for its symmetry and Classical detailing. It was originally constructed as "St. Paul's on the Midway." In 1963, the school received an addition designed by I. W. Colburn.

There are two university buildings that take their design cue from those across the Midway on E. 59th Street. Both are Collegiate Gothic. One, built in the 1920s, is located at 1313-1315 E. 60th Street; the other is at 1005-35 E. 60th Street. The latter is a courtyard building designed in 1931 by the architectural firm of Zanzinger, Borie & Medary. Medary is best known for having designed Bok Tower in Lake Wales, Florida. The firm also collaborated with Paul Cret on the 1922 design for the Detroit Institute of Arts. Between 1922 and 1926 Zanzinger, Borie & Medary designed the Collegiate Gothic Revival buildings for Philadelphia's Episcopal Divinity School.

Jackson Park Area (Lake Michigan, E. 67th Street, S. Stony Island Avenue, E. 56th Street)

Jackson Park [Maps 15, 17-23], bounded by E. 56th Street on the north, S. Stony Island Avenue on the west, E. 67th Street on the south and Lake Michigan on the east, was the site selected for the World's Columbian Exposition, which opened May 1, 1893 and closed six months later. Although the White City (as the fair was frequently referred to), dominated by Classicism, influenced the design of architecture for decades, all of the fair buildings were consumed by fire or demolished except the Fine Arts Building. This building was transformed in the 1930s to become the Museum of Science and Industry, located at 57th Street and Lake Shore Drive. It serves as a visual remnant of the fair's Classical architecture.

Classicism influenced the design of many of Chicago's major cultural, financial and educational institutions as well as residences. The city's major Classical Revival cultural institutions built in the Loop include the Chicago Public Library Building (now the Chicago Cultural Center), the Art Institute of Chicago and the Field Museum, 1400 S. Lake Shore Drive (1909-1920). The city's Federal Reserve Bank Building, 230 S. LaSalle St. (1922) and the Continental Illinois National Bank and Trust Company Building, 231 S. LaSalle St. (1924), both built in Chicago's financial district, are but two of the city's numerous bank buildings designed in the Classical Revival style

Of the many Classical Revival institutional, residential, and commercial buildings constructed along the park and boulevard system, two built facing Jackson Park were designed by prominent architects. Hyde Park High

The Chicago Park Boulevard System
Historic District

Name of Property

Cook County, Illinois

County and State

School, designed by Arthur F. Hussander in 1911 at 6200-6220 S. Stony Island Avenue, is monumental in scale and symmetrical, with a front facade resembling a Greek temple. The Windermere East, 1642 E. 56th Street, is an elegant apartment hotel building designed in 1922 by the noteworthy theater architects Rapp & Rapp. Classical Revival is not the only style represented. There are many Tudor Revival courtyard apartment buildings lining 67th Street, framing the Park. The courtyard building designed in 1924 by Erol Z. Smith exemplifies those competent buildings along the system designed by lesser known architects.

All of the buildings in the District along 67th Street are various types of apartment buildings: six are courtyard buildings, a type popular in the 1910s and 20s that offered numerous amenities found in a single-family home, including a broad front yard. Many courtyard apartments, with deep lawns, were built in areas that were incorporated in 1889 into the city of Chicago but that had a "suburban" character. The area immediately south of E. 67th Street, known as South Shore, is almost entirely made up of single-family residences.

The blocks facing Jackson Park have been somewhat affected by demolition and new construction in the years after the district's period of significance ended in 1942. Changes to the streetscapes surrounding the park can be seen graphically in Maps # 17, 18, 19, 20, 21, 22 and 23.

On East 56th Street, the northern boundary of the park, areas facing the boulevard that have been left out of the district typically have been redeveloped with buildings after the period of significance. The block between the raised Metra commuter rail viaduct and South Cornell Avenue has non-historic construction and is not included in the district. Much of the block between South Everett Avenue and South Shore Drive has new construction that has been excluded from the district. On South Stony Island, the west boundary of Jackson Park, the blocks between East 56th Street and the Midway Plaisance have largely been excluded from the district due to non-historic construction, although several large-scale residential buildings have been included in the district.

The blocks along South Stony Island Avenue between the Midway Plaisance and East 62nd Street have also been left out of the district due to non-historic construction. Most of the blocks along South Stony Island between East 63rd Street and East 67th Street have also been left out of the district due to both non-historic construction and vacant lots, although a few buildings remain in the district.

Along East 67th Street, the south boundary of Jackson Park, the block between South Stony Island and South Cornell Avenue has been left out of the district due to non-historic construction. Between South Constance Avenue and South Jeffery Boulevard, buildings have not been included in the district as their primary orientation has been to north-south streets rather than East 67th Street. Non-historic buildings have not been included in the district east of Jeffery to Lake Michigan, especially between South Crandon Avenue and South Shore Drive.

E. and W. Garfield Boulevard

E. and W. Garfield Boulevard is the lengthiest boulevard of the South Park system. Building development along this roadway took place over a long period of time and began rather late. The 1891 Rauscher Atlas indicates that there were isolated single-family homes. For example, there was one large house on the northeast corner of S. Laflin Street and W. Garfield Boulevard but nothing else on the north side of the street east to S. Loomis Street. There were a few 2-story houses between S. Morgan Street and S. Peoria Street. Some blocks showed no development. Nearby, an entire block was occupied by the F. Gaylord Vegetable Garden, a huge complex with hot beds and greenhouses. Toward the east end of Garfield Boulevard, just west of what is today Interstate 94/ Dan Ryan Expressway, there are some Queen Anne and Richardsonian Romanesque 2-flats dating from the 1890s and a small number of single-family homes in the 500 block dating from the 1880s.

The Chicago Park Boulevard System
Historic District

Name of Property

Cook County, Illinois

County and State

There is a single-family Queen Anne house at 718 W. Garfield Boulevard just east of Halsted Street and one built in 1896 at 1642 W. Garfield Boulevard. A substantial number of residences, however, appear not to have been constructed until the 1900s when 2- and 3-flats, many of them greystones, began to proliferate. Few of the greystones, however, are as elaborate or elegant as those along S. Drexel and Grand Boulevards.

The Alley El, which connected the south side to the Loop, had a stop on S. Garfield Boulevard. The station, which is still standing, is a Chicago Landmark. It is located one block west of Washington Park and just east of S. Prairie Avenue. Areas where there were cross streets with surface transportation routes, like S. Wentworth, S. Halsted, and S. Ashland, offered particular convenience for those living along Garfield Boulevard.

The area to the north of Garfield Boulevard was historically working class beginning in the 1860s, with the creation of the Stockyards and the associated large meat packing plants. Industrial development continued over the next several decades when, following completion of the Sanitary & Ship Canal in 1900, large factories were built along S. Western Boulevard and farther north in the Central Manufacturing District.

Housing immediately surrounding the stockyards and the factories consisted of small, gable front tenements, basic 1 ½-story wood frame cottages on raised basements with 4-6 rooms. They typically housed two families. As the laborers who were employed in the neighboring factories worked their way up, they moved to W. Garfield Boulevard, where upper middle class housing was being built. One such resident was James O'Leary, who had operated a saloon across from the Stockyards.³⁶⁶ His success enabled O'Leary to move to 726 W. Garfield Boulevard, a three story French Renaissance Revival stone mansion designed by Zachary T. Davis in 1901.³⁶⁷ There are also a handful of other handsome historical revival houses. For example, there is a large Tudor Revival house, built in 1916 at 1722 W. Garfield Boulevard.

Bicycling was a popular recreation in Chicago, one enjoyed over a hundred years ago on the boulevards just as it is today.³⁶⁸ Before the advent of cars, Chicago had several bicycling clubs. In 1893, there were twenty-nine clubs scattered throughout the city and suburbs: the Columbia was at 4168 S. Drexel Boulevard. The Chicago Bicycle Club was located in a Queen Anne house at 718 W. Garfield Boulevard, built in 1898.

As Garfield Boulevard continued to be built to the west in the 1910s and 1920s, many large, beautiful bungalows were built. Several may be found in the section of Garfield Boulevard extending from the 1700 block to the 2200 block. Examples include bungalows at 1735 W. Garfield Boulevard built in 1926 and 1906 W. Garfield Boulevard built in 1925. They are brick, stand 1 ½ or 2 stories and occupy corner lots. Garfield Boulevard bungalows are more elaborate examples of the type than are typical, slightly grander, as befitting the status of living on the boulevard. West on Garfield Boulevard there are many Craftsman 2- to 6-flats, mostly built in the 1920s. The houses closer to S. Western Boulevard, which is lined on the east side by factories, are simpler, vernacular, with little or no ornamentation. Examples include a group of gambrel front cottages between 2106 and 2142 W. Garfield Boulevard and four squares at 2311 and 2315 W. Garfield Boulevard.

Handsome commercial buildings ornamented with terra cotta may be found where the transportation lines crossed Garfield Boulevard. An example is on E. Garfield Boulevard, sheathed in cream-colored terra cotta with blue terra cotta trim, located at 305 E. Garfield Boulevard.

The most prominent religious institution on the street is Visitation Parish, built at 843 W. Garfield Boulevard to serve those who worked in the nearby meatpacking and steel plants. The Parish was established in 1886, and

³⁶⁶James O'Leary was the son of the woman notorious for having a cow that started Chicago's October 8, 1871 fire. Sinkevitch, p. 393.

³⁶⁷The very prosperous meat packing company owners moved farther east. Gustavus Swift, for instance, to 4848 S. Ellis, one block east of Drexel Boulevard, in Hyde Park/Kenwood.

³⁶⁸On November 29, 2010, Chicago's public television station featured "Biking the Boulevards" narrated by Geoffrey Baer.

The Chicago Park Boulevard System
Historic District

Name of Property

Cook County, Illinois

County and State

the Gothic Revival church was built in 1899. There is a Celtic cross at the top of the steeple to reflect the Irish origins of the parish. With a school and community center as well as church, Visitation was one of the largest and most prominent Catholic parishes in the city.

Although most of Chicago's industry along the boulevards was centered along Western Avenue, Pershing Road and north near Sacramento Square, there were some major business buildings on Garfield Boulevard. Both the Wanzer Milk Company and the Schulze Baking Company Building, designed in 1914 by John Ahlschlager, were located on Garfield Boulevard. The Wanzer building is no longer standing. The baking company building, 40 E. Garfield Boulevard (20 on the map), was listed on the National Register in November 1982.

Garfield Boulevard has been affected by demolition and new construction in the years after the district's period of significance ended in 1942, especially between South Halsted Street and Washington Park. Changes to Garfield can be seen graphically on Maps # 24, 25, 26, 27, 28, 30, 31, and 32.

On Garfield, areas facing the boulevard that have been left out of the district typically are vacant lots, although some areas have been redeveloped with buildings after the period of significance. The north side of Garfield between Washington Park and South Prairie Avenue has non-historic construction, including a rapid transit station for the Chicago Transit Authority's Green Line. The south side of Garfield between Washington Park and South Wabash Avenue has largely been left out of the district due to vacant lots and scattered non-historic buildings. The north side of Garfield between South Michigan Avenue and South Wabash Avenue has non-historic buildings. The north side of Garfield between South State Street and South Wallace Avenue is largely excluded from the district, largely due to vacant lots but also a scattering of non-historic buildings. The south side of Garfield between South State Street and South Lowe Avenue is mostly excluded from the district, largely due to vacant lots, but also a scattering of non-historic buildings.

The four corners of the Garfield-Halsted intersection are not included due to non-historic construction. The block on the south side of Garfield between South Sangamon Street and South Morgan Street is left out due to a non-historic school building. The block on the south side of Garfield between West Justine Street and South Ashland Avenue has non-historic construction. The block on the north side of Garfield between South Wood Street and South Honore Street is not included in the district due to non-historic construction, while the northwest corner of the Wood-Honore intersection is vacant. The block on the north side of Garfield between South Damen Avenue and South Seeley Avenue, as well as the northeast corner of the Damen-Garfield intersection, is not included in the district due to non-historic buildings. On the south side of Garfield, the southeast and southwest corners of the Garfield-Hoyne intersection are not in the district due to non-historic buildings, nor is most of the block just to the west, between South Hoyne Avenue and South Hamilton Avenue, in the district due to non-historic buildings. Railyards between South Hamilton Avenue and South Oakley Avenue are not included in the district. Non-historic buildings on the north side of Garfield, just east of South Claremont Avenue, are also not included.

Sherman Park Area (S. Loomis Boulevard, W. 52nd Street, S. Racine Avenue, W. Garfield Boulevard)

Sherman Park [Maps 28, 29] is located immediately north of W. Garfield Boulevard between S. Loomis Boulevard and S. Racine Avenue. Its northern boundary is W. 52nd Street. Almost all of the housing surrounding the park consists of 2-flats built from the 1900s to the 1920s. The buildings are simple. Some are vernacular; the majority is Queen Anne, Tudor Revival or Craftsman. The most distinguished building surrounding the park was St. John of God Roman Catholic Church. This stately Classical Revival church, designed in 1920 by Henry J. Schlacks, was taken down in 2011.

The streets surrounding Sherman Park have been somewhat affected by demolition and new construction in the years after the district's period of significance ended in 1942. Changes to the streetscapes surrounding the

The Chicago Park Boulevard System
Historic District

Name of Property

Cook County, Illinois

County and State

park can be seen graphically on Maps # 28 and 29.

On South Racine Avenue, the east boundary of the park, the northwest corner of the Racine-54th Street intersection is vacant and left out of the district. On West 52nd Street, the north boundary of the park, the blocks between South Elizabeth Street and S Ada Street have been left out due to vacant land where St. John of God was located and due to non-historic buildings. On South Loomis Boulevard, the west boundary of the park, much of the blocks between West 53rd Street and Garfield Boulevard are left out of the district due to non-historic construction.

Gage Park Area (S. Claremont Avenue, W. 56th Street, S. (Maplewood Avenue), W. 55th Street, S. Artesian Avenue, W. 54th Street)

Gage Park [Maps 31-33], at the west end of Garfield Boulevard where it intersects with Western Boulevard, developed on land that was originally marshy. Although land was purchased for the park in 1874, it remained undeveloped until the early 1900s. At that point Gage Park was laid out by the South Park Commission to include tennis courts, ball fields, a wading pool and gardens accommodating the recreational needs of the nearby residents. More land was added in 1919 and a field house, which provided classes and other activities, was built in 1928. The earliest housing facing the park consists of gable front vernacular houses. Later housing is made up of bungalows and craftsman flats. These are smaller, simpler homes that provided housing for the largely Irish Catholic and Eastern Europeans who worked in nearby factory buildings, many of which were located along Western Boulevard.

The streetscapes adjacent to Gage Park has been minimally affected by demolition and new construction in the years after the district's period of significance ended in 1942. Changes to the streetscapes surrounding the park can be seen in Maps # 31, 32 and 33.

A non-historic school building on the southwestern corner of Gage Park is not included in the district.

S. Western Boulevard/Avenue

Like all the boulevards in the original South Park System, Western Boulevard [Maps 32-41] was created in the 1869 legislation by widening an existing road. It was unusual, however, in its breadth and, consequently the name of its roadways. Because existing Western Avenue was widened to the east with an adjacent broad median and wide new roadway, the driving lanes west of the median bear the name "Western Avenue", while those to the east are named "Western Boulevard."

In 1881, S. Western Boulevard was opened from W. Garfield Boulevard to the Illinois & Michigan Canal. As the boulevard was built up, the east side of Western was primarily flats, houses and small scale commercial buildings. Within a short period of time a number of large industrial buildings were established here. This was logical, as a few blocks east of S. Western Boulevard, the Wabash, St. Louis and Pacific Railroad had a line running parallel to Western running north and south. At the north end of Western Boulevard/Avenue, near the waterway that became the Sanitary and Ship Canal in 1900, this line joined with other railroad lines running from the stockyards to the east, thus creating a shipping nexus. Goods could easily be transported by water or rail. Transportation availability, in fact, drove the construction of factories where they are found along the boulevard system, just as the accessibility of commuter service via train, streetcar or elevated encouraged residential development along sections of the system.

The east side of S. Western Boulevard, which developed as more heavily industrial than the west side of S. Western Avenue, continued to have some flats and houses adjacent to factories. Farther east, across the tracks and closer to the stock yards, land use was heavily residential. The Union Stock Yard and Transit Company, which was established in 1865 by a consortium of nine railroad companies, employed 25,000 people by 1900. At that time, the city had no zoning policies so industrial structures and housing could be built

The Chicago Park Boulevard System
Historic District

Name of Property

Cook County, Illinois

County and State

next to each other. On S. Western Boulevard there are still some flats and single-family houses located next door to factories. One greystone four-flat dating from 1902 is still located at 5147 S. Western Boulevard. There are several single-family houses in the 4700 block next to a factory at 4711 S. Western Boulevard.

The most architecturally interesting non-industrial building on the east side of Western Boulevard is the Western Avenue Pumping Station at 4919-4943 S. Western Boulevard. Befitting its status as a large water purification facility, it is a monumental Beaux Arts style building faced in stone, featuring grand two-story arched openings.

There are several simple factory/warehouse buildings along S. Western Boulevard. As a building type, factories and warehouses were clearly defined in an article by Russell Sturgis, "The Warehouse and the Factory in Architecture" in the January 1904 issue of the *Architectural Record*. He states that:

*Anything is either a warehouse or a factory which is devoted to the rougher kind of business enterprise, that is to say, not primarily offices where professional men sit quietly or clerks pursuing their daily task, but one where the goods are piled up, where the unloading and loading, the receiving and the shipping of such good goes on continually, where the floors are to a great extent left open....*³⁶⁹

Manufacturing takes place as does storing and shipping in these buildings. Sturgis adds that the general character is "the reverse of elegant," noting that there are not elaborate exterior decorative treatments such as turrets or porches or sculpture. The structures are square edged, plain and very utilitarian.

Many of the factories along S. Western Boulevard and in other areas of the boulevard system match Sturgis' description of factories and warehouses in that they are utilitarian structures. They are generally brick buildings standing two to four stories high. Windows are large, spaced at regular intervals and their shapes are repeated. Although the buildings are not heavily ornamented, their decorative treatment is frequently handsome. Trim is either cut stone or terra cotta and tends to be simple and geometric, used to accent piers, window sills or lintels. More elaborate detailing tends to be restricted to the area around building entrances.

There are several factory buildings along S. Western Boulevard that are particularly handsome examples of the factory and warehouse building type. One is the O'Cedar Corporation Building, designed in 1919 by Davidson & Weiss. It is a red brick 4-story Craftsman style building with cut limestone trim. The ornamental treatments are simple and geometric, with "O'Cedar Corp'n" carved in stone under an arch that caps the entrance. It also has Sullivan-esque ornamental panels. Located at 4501 S. Western, the building occupies an entire block. Whitney and Ford plumbing supplies occupied a smaller two-story red brick factory building at 4311 S. Western Boulevard. At the northwest corner there is a section that projects above the roofline suggesting there was once a tower. The factory at 4401-4411 is a long two-story red brick building with slightly more elaborate stone trim and decorative brick work. It has a tower in the northwest corner of the building. The building's interesting architectural treatment is not surprising since it was designed by S. Scott Joy, chief designer for the massive industrial complex to the north, the Central Manufacturing District. It was built in 1914 and housed the Coffee Corporation of America. Other companies that had factories along S. Western Boulevard include the Albrecht Nell Company, manufacturers of packing house machinery (5300 block); the International Roof Manufacturing Company (5300 block), Inland Steel (4301), and John Wood Manufacturing Company, manufacturer of steel products (4435). Heavy industry dominated factory use on S. Western Boulevard because of the easy access to rail lines.

The west side of S. Western Boulevard, known as S. Western Avenue, has flats and residences, churches,

³⁶⁹ Russell Sturgis. "The Warehouse and the Factory in Architecture." *Architectural Record*, January, 1904, pp. 13-14.

The Chicago Park Boulevard System
Historic District

Cook County, Illinois

Name of Property

County and State

some factories and several small commercial buildings. The neighborhoods bordering the west side of Western Avenue were ones of second settlement, where successive ethnic groups moved after having first lived in the Stockyards district east of S. Western Boulevard. That explains the relatively large number of eastern European ethnic churches immediately west of Western Avenue. St. Peter and Paul Parish church, the church that features an onion dome, is located at 2410-14 W. 53rd Street. Today it houses the Body of Christ Missionary Baptist Church.

Many businesses that would cater to factory workers, from car shops to bars, were located along the west side of S. Western Avenue. There was a Union Hall located at E. 35th Street and S. Western Avenue. There was a motor freight station at E. 36th Street. The 1919 Sanborn Map, amended in 1956, shows auto repair shops, a large private garage, an auto parts dealership, a filling station, and an auto brake factory—all concerns related to automobile care and maintenance. There were many stores, including a drug store, which is still located at the corner of E. 46th Place and S. Western Avenue. A handful of industrial buildings, including the Cities Service Oil Company Distribution Plant at E. 36th Street, were located close to the Illinois & Michigan Canal. The Parisian Novelty Building is a large, two-story brick factory building with stone trim. It is located at 3510-3524 S. Western Avenue and extends back to S. Artesian Avenue.³⁷⁰

One of the most interesting buildings, one likely to be found in a factory neighborhood, is the tavern at 3456 S. Western Avenue. It is a Schlitz Tavern building, designed by Kley & Lang in 1899 and located at the northwest corner of E. 35th and S. Western Avenue. The building has a corner tower and its original Schlitz globe logo.

South Western Boulevard / Avenue has been affected by demolition and new construction in the years after the district's period of significance ended in 1942. Changes to Western can be seen on Maps # 33, 34, 35, 36, 37, 38, 39, 40, 41, and 42.

On the west side of Western, the block between Gage Park and West 53rd Street has been left out of the district due to non-historic buildings. On the east side of Western, both the southeast and northeast corners of the Western-52nd Street intersection have been left out due to vacant land and non-historic buildings. Small areas between West 52nd Street and West 50th Place have been left out due to non-historic buildings. Both sides of Western have been left out of the district between the railroad/rapid transit bridge, crossing Western between West 50th Street and West 48th Place, and West 48th Street, due to vacant land and new construction. On the west side of Western between West 47th Place and West 46th Place, most of these blocks are not included due to non-historic construction. On the east side of Western, the blocks between West 47th Street and West 45th Place are not in the district due to non-historic construction. On the west side of Western, the blocks between West 46th Street and West 45th Street are mostly left out of the district due to non-historic construction. On the west side of Western, a portion of the block between West 45th Street and West 44th Street is not included due to non-historic construction. On the east side of Western, a portion of the block between West 42nd Place and West 42nd Street is excluded from the district due to non-historic buildings. On the west side of Western, the block between West 40th Street and about where West 41st Street would go through is left out of the district due to non-historic buildings. On the east side of Western, the block between West Pershing Road and the building at 4039 South Western is not included in the district due to non-historic buildings and vacant land. Also left out of the district, due to demolition and non-historic construction, are the block fronts on the west side of Western between West Pershing Road and West 36th Street. The east side of Western between South Archer Avenue and West 36th Street is also left out of the district due to non-historic construction and a parking lot, with the exception of a building at the southeast corner of Western and 36th Street, which is kept within the district. Most of both sides of Western are outside the district north of West 33rd Street to its intersection with West 31st Boulevard due to vacant land, the Sanitary and Ship Canal, and non-historic construction.

³⁷⁰ Sanborn Map Co. Ltd. Perris: Chicago: 160 LaSalle Street, 1919, updated to 1926.

The Chicago Park Boulevard System
Historic District
Name of Property

Cook County, Illinois
County and State

McKinley Park Area (The Central Manufacturing District, S. Damen Avenue, W. Pershing Road (39th Street), S. Western Avenue, W. 37th Street)

The most significant complex of industrial buildings along the boulevard system is in the Central Manufacturing District (CMD). In 2015, the Central Manufacturing District: Pershing Road Historic District was listed in the National Register. Nine buildings in the Pershing Road Historic District are within the *Chicago Park Boulevard System Historic District*. The CMD is often credited with being the first planned manufacturing district in the United States.³⁷¹ The section of the CMD along the boulevard system consists of the part of Pershing Road that faces McKinley Park [Maps 38, 39].

The Central Manufacturing District was initially a 265-acre industrial park established in 1905, consisting of many handsome large brick industrial buildings. It was the brainchild of Frederick Henry Prince, a Bostonian born in 1859. Prince had purchased the Union Stock Yard and Transit Company and had acquired the Chicago Junction Railroad as a switching line that would transport goods from the stock yards to the major trunk lines. He saw the CMD (which originally consisted of land bounded by 35th Street on the north, Morgan Street on the east, Pershing Road on the south, and Ashland on the west) as a way of increasing railroad revenues and expanding his business. His endeavor was hugely successful: by 1915, 200 thriving firms were using the CMD, many renting with an option to buy the building they were occupying. These factories, when combined with the Union Stock Yards, provided work for over 40,000 people. In 1917, construction began on a second 90-acre complex consisting of several large buildings along the south side of Pershing Road between S. Ashland Avenue and S. Western Boulevard. The buildings, constructed from 1917 into the 1930s, backed up to the Chicago Junction Railroad's classification yards and accessed the Sanitary and Ship Canal and Indiana Freight Yards. These industrial areas gave manufacturers easy access to Chicago's waterways and the city's extensive rail system.

The Central Manufacturing District tower and several of the buildings continue to frame the south edge of McKinley Park along Pershing Road. There are two noteworthy architects associated with the Central Manufacturing District: Samuel Scott Joy and Abraham Epstein. Joy designed the 12-story clock tower, located at the corner of Pershing Road and S. Damen Avenue, built to house a water tank. The large ornamental clock surrounds a logo reading "Central Mfg. District." Joy also designed the Craftsman style Westinghouse Electric Building, 2165-2211 W. Pershing Road, in 1922. Standing six stories, the 9-bay wide building is red brick with terra cotta trim, including the "W" Westinghouse logo. "Westinghouse Electric" is written in large letters in a panel over the front entrance door. Both structures designed by Joy have excellent integrity, retaining many of their steel windows.

Abraham Epstein's engineering firm, A. Epstein & Sons, designed two buildings along Pershing Road. One was for Standard Brands and is located at 2139 W. Pershing. It was built in 1927. It is a red brick building with terra cotta trim, stands six stories tall and is five bays wide. The entrance is distinctly Gothic Revival with a pointed arch springing from slender colonettes surrounding the door. "Standard Brands, Incorporated" is written in a panel over the door. The company manufactured Chase & Sanborn Coffee, with this plant engaged in roasting and grinding processes. Epstein's firm also designed the building at 2159 W. Pershing Road. It was built in 1936 for the Albert Pick Company. Hotel and restaurant equipment were manufactured here. The building features stylized low-relief Classical ornamentation around the doorway. The rest of this five story building has very little decorative treatment.

There are two other CMD buildings facing Pershing Road. One is located at 2225 W. Pershing Road and formerly housed the Sherman Paper Products Company. This six story building has a shadow of lettering over the doorway indicating that the L. Fish Furniture Company was once located here. It is six bays wide, has a raised terra cotta parapet at the corners, suggesting towers and low relief terra cotta ornament around the

³⁷¹ *Encyclopedia of Chicago*, p. 124.

The Chicago Park Boulevard System
Historic District

Name of Property

Cook County, Illinois

County and State

doorways. The Tudor Revival building was designed by the distinguished Chicago architect Alfred Alschuler, in 1923.

McKinley Park, located just north of the CMD, opened in 1902 as a neighborhood park that would provide social services as well as recreational open space. It was designed to meet the needs and alleviate the hardships of the thousands of factory workers, representing a variety of immigrant groups, who lived in the area. The area around McKinley Park was one of the earliest settled areas in Chicago thanks to its proximity to the Illinois & Michigan Canal (begun in 1836 and completed in 1848). The McKinley Park neighborhood has been industrial since the coming of the Chicago & Alton Railroad in 1857. In the 1870s and 1880s, Irish, German, English, Welsh, Swedish and native-born Americans inhabited the neighborhood, with Poles and Eastern Europeans arriving in large numbers at the time of the park's construction.

Almost as soon as the park was complete, housing was built along its eastern and northern edges. The two city blocks on Damen, between Pershing Road and 37th Street, are filled with Craftsman style red brick 2-flats, largely built in the 1910's. Some have gable roofs, some flat roofs. They have open porches and broad windows facing the park. Clearly living here was a step up from the tenements located further east, near the stockyards. There are only two houses that appear to have been here when McKinley Park was being constructed.

The majority of buildings along 37th Street date from the 1910s or 1920s. They are mostly bungalows facing the side streets and garages facing the alleys, but frame the park. There is one significant building, located at 2240 W. 37th Street. It is the Chicago Telephone Company-McKinley Exchange Building. It was designed by Holabird & Roche in 1916-17 and expanded from three stories and three bays to five stories and five bays in 1938. The design of the building, with its cut stone base and arched openings, is reminiscent of an Italian Renaissance palazzo.³⁷² Holabird & Roche received many commissions in the 1910s for Chicago phone company buildings. Robert Brueggemann's three-volume catalogue on the complete works of Holabird & Roche and Holabird & Root illustrates photos of the Austin Office Building, the Calumet Office Building and the Humboldt Office Building. They are elegant and, like this one, were prominent buildings in their neighborhoods.³⁷³

The area south of 31st Street to McKinley Park, along S. Western Boulevard is filled with craftsman and greystone 2-flats, interspersed with single-family houses, largely built in the 1900s and 1910s. Few buildings on this section of the boulevards were built earlier than 1900.

The streetscapes surrounding McKinley Park has been minimally affected by demolition and new construction in the years after the district's period of significance ended in 1942. Changes to the streetscapes surrounding the park can be seen graphically on Maps # 38 and 39.

A couple of buildings on the southwest edge of the park, just east of South Western Boulevard and facing West Pershing Road, were built during the district's period of significance but are left out of the district due to lack of integrity.

Architecture Along the Parks, Boulevards and Squares: The West Chicago Park System

W. 31st Boulevard

The stretch of the boulevard system, running east-west, north of the Sanitary and Ship Canal and known as W. 31st Boulevard [Map 42], serves as a link between S. Western Boulevard/Avenue and S. California

³⁷² Robert Brueggemann. *Holabird & Roche, Holabird & Root: An Illustrated Catalogue of Works*, Vol. II, 1911-1917. New York: Garland Publishing, Inc. in cooperation with the Chicago Historical Society: 1991, p. 96-97.

³⁷³ *Ibid*, p. 76-77.

The Chicago Park Boulevard System
Historic District

Name of Property

Cook County, Illinois

County and State

Boulevard/Avenue. Between Western and California and between 26th Street and the canal is a large area crisscrossed by railroad tracks and containing only a handful of short segments of streets. Historically this part of Chicago was occupied by the International Harvester Company of the A. M. McCormick Division, commonly known as the McCormick Reaper Company. When the plants were demolished and the land became vacant, it was taken over for Cook County Corrections facilities. These buildings, constructed within the last several decades, currently occupy a large expanse of land at the northeast corner of S. California Boulevard/Avenue and W. 31st Boulevard.

The streetscapes along West 31st Boulevard has been greatly affected by demolition and new construction in the years after the district's period of significance ended in 1942. Changes to 31st can be seen in Maps # 42 and 43.

No block fronts facing this boulevard are included in the district.

S. California Boulevard/Avenue

Like S. Western, this street is divided--S. California Boulevard [Maps 43-45] on the east side and S. California Avenue on the west, between W. 24th and W. 31st Boulevards. A number of jail buildings occupy the west side of the street, which is called California Avenue. The original Cook County Jail building is still standing and part of the complex, but has no presence on California Avenue.

There are two important buildings located on the west side of California Avenue. In 1914, architect Charles W. Kallal designed the Municipal Contagious Disease Hospital. It is a large brick three-story Classical Revival building located at 3000 S. California Avenue. There is vacant land to the north of the building. The second important building is the Cook County Criminal Court House and Jail. It is a monumental seven-story Classical Revival building designed in 1927 by Hall, Lawrence and Ratcliffe. Symmetrical, featuring three-story columns, the building retains a strong presence at 2600 S. California Avenue. It is particularly known for its sculptural program, most of which was executed by Peter Toneman of Joseph Dux Studios in conjunction with the Indiana Limestone Company. Above each of the giant columns there is an allegorical figure representing Law, Justice, Liberty, Truth, Might, Love, Wisdom and Peace. S.P.Q.C. is inscribed under the adjacent eagle panels; the letters are a Chicago variation on S.P.Q.R., the Latin acronym for *Senatus Populusque Romanus* (Senate and People of Rome).³⁷⁴

To the north of the Criminal Court House, the west side of S. California Avenue is lined with flats and commercial buildings; the east side of S. California Boulevard is lined with flats and single-family residences. Many were built in the 1910s and have Craftsman detailing. There is a raised two-story brick cottage at 2446 S. California Avenue, set back several feet from the street. This structure was likely built in the 1880s.

The streetscapes along South California Boulevard / Avenue have been affected by demolition and new construction in the years after the district's period of significance ended in 1942. Changes to California can be seen graphically on Maps # 43, 44, and 45.

Most of the block fronts between the boulevard/avenue's intersection with West 31st Boulevard and the Cook County Criminal Courts buildings at 2600 and 2650 South California Boulevard are left out of the district due to vacant land / parking lots and non-historic construction, most of which is part of the Cook County Jail complex. North of West 26th Street, the east side of the boulevard/avenue, between 26th Street and West 25th Street is left out due to non-historic construction.

³⁷⁴Sinkevitch. p. 345.

The Chicago Park Boulevard System
Historic District
Name of Property

Cook County, Illinois
County and State

W. 24th Boulevard

There are many Craftsman, Tudor and Classical Revival two- and 3-flats, built in the 1910s, lining the south side of W. 24th Boulevard [Map 45]. The most significant building on this short boulevard segment is the Carter H. Harrison Technical High School Building located at 2850 W. 24th Boulevard (2832 on the map). This Classical Revival building with a temple front, was designed by Arthur F. Hussander in 1912. It occupies an entire block. There is also a small noteworthy Craftsman style religious building with a bell tower, the St. Maximilian Kolbe Catholic School, designed in 1914 and located at 2817 W. 24th Boulevard.

The streetscapes along West 24th Boulevard have been minimally affected by demolition and new construction in the years after the district's period of significance ended in 1942. Changes to 24th can be seen graphically on Map # 45.

All block fronts are included in the district.

S. Marshall Boulevard

Marshall Boulevard [Maps 45-47] has a configuration unique to the system; it has a central road flanked by deep broad parkways. The housing along this stretch of the park and boulevard system is middle class, predominantly made up of a dense concentration of 2- and 3-flats with a small number of single-family houses: all have gracious front yards due to the width of the parkways.

There are many greystones of various sizes along S. Marshall Boulevard. The most unusual is a greystone "one flat", a single story greystone with Tudor detailing and a flat roof, located at 2322 S. Marshall Boulevard. It was designed in 1908 by James Dibelka. This is a handsome house designed by a little-known architect. This is one of many such examples throughout the system.

Work on S. Marshall Boulevard wasn't even begun until 1887 and not finished until 1907, with most residential construction taking place in the 1910s after its completion. Situated between S. Sacramento Avenue and S. California Boulevard/Avenue, two major north-south streets with transportation lines, Marshall Boulevard was a logical site for residential construction. As befitting a residential neighborhood, there is a handsome elementary school building, the John Spry Public School at 2400 S. Marshall Boulevard. It was designed in 1899 by Normand S. Patton and received an addition designed by Arthur F. Hussander in 1919. At the north end of S. Marshall Boulevard, where train lines cross the road, there are two commercial buildings. One, an eight-story red brick building, 2100-2110 S. Marshall Boulevard, is Classical Revival, built in the 1910s, with large window openings placed at regular intervals within a simple grid pattern. The second is a single-story Moderne office building located at 2015 S. Marshall Boulevard, built in the 1930s.

The streetscapes along South Marshall Boulevard have been minimally affected by demolition and new construction in the years after the district's period of significance ended in 1942. Changes to Marshall can be seen graphically on Maps # 45, 46, and 47.

All block fronts are included in the district with the exception of the west side of the block just south of West 19th Street and Douglas Park.

Douglas Park Area (W. 19th Street, S. California Avenue, S. Albany Avenue, W. Roosevelt Road)

The north end of Marshall Boulevard terminates at Douglas Park [Maps 47-49], the southern-most park in what was once the West Chicago Park system, Douglas Park is surrounded by 19th Street on the south, S. California Avenue on the east, S. Albany Avenue on the west and Roosevelt Road on the north. Residences surrounding the park represent a variety of middle class housing types, with two- and three- flats located along S. California and S. Albany Avenue. Many are greystones. Of particular interest is a series of small red brick

The Chicago Park Boulevard System
Historic District

Name of Property

Cook County, Illinois

County and State

Queen Anne houses on W. 19th Street. These stand-alone homes that function both as 2-flats and single-family houses, were all built in 1891. There are a few brick cottages that very likely date from after the area became parkland in the 1870s but before increased recreational development of the park began in the 1890s. One is an Italianate cottage located at 1629 W. California Avenue; the other is a gable front vernacular cottage located at 1641 W. California Avenue. They closely resemble the housing types on streets to the east of the park.

The development of accessible transportation made living along the park convenient. Ogden Avenue, which runs diagonally through it, predates the park by thirty years.³⁷⁵ Starting in 1892, the area had electric streetcars running along the major nearby streets, replacing other modes of transportation. The Douglas Park elevated train, running diagonally between W. 19th Street and W. 21st Street south of the park, opened in 1896, spurring the construction of housing.³⁷⁶

The ethnic development of the surrounding neighborhood is reflected in two of the area's non-residential buildings. St. Anthony's Hospital, located at 2875 W. 19th Street, was established in 1897 as a faith-based hospital operated by Franciscan sisters to meet the health needs of the southwest side ethnic population, many of whom worked in nearby factories and the stockyards. Located at the intersection of W. 19th Street and S. California Avenue, facing the park, it is an imposing seven-story red brick building with stone trim, featuring Flemish gables. Maimonides Hospital (today's Mt. Sinai Hospital), located at 1501-1525 S. California Avenue, opened in 1912. It was built to serve the poor Jewish immigrants fleeing from Eastern Europe as well as provide medical training for Eastern European Jewish physicians. It was Chicago's second Jewish hospital.³⁷⁷ Many of the Jews who had settled in the neighborhood of Douglas Park, wanted a facility with a kosher kitchen and were uncomfortable at Michael Reese Hospital, which had been founded earlier by the more assimilated and increasingly wealthy German Jewish population in the south lakefront area, a tonier section of Chicago.³⁷⁸ The first section of the Maimonides Hospital Building was an imposing example of the Beaux Arts style facing Douglas Park. Over the years, it has grown substantially, with many mid and late twentieth century additions.

Jewish settlement of the area around Douglas Park, known as North Lawndale, didn't occur until after 1910. It had been populated, prior to the 1871 Chicago fire, by a small number of Dutch and English farmers, and later by Irish and Bohemians. Subsequently, Chicago's west side, including the area around Douglas Park, Roosevelt Road, and S. Independence and S. Douglas Boulevards, became home to thousands of Jews. Between 1910 and 1960, 110,000 Jews lived on the west side.³⁷⁹ The Jews who settled North Lawndale were escaping from poverty, restrictions in their homeland and the Russian pogroms.³⁸⁰ Over 2 million Jews migrated from Russia to America between 1881 and 1924. In Chicago, the Jewish port of entry, Maxwell Street, was an area of crowded streets, sweatshops and wood housing best described as "firetraps." Once the Jewish population gained success and could afford better living conditions, they skipped over the area laced with railroads and devoted to industry, and moved three miles west, attracted to the beautiful residential streets of North Lawndale.

North Lawndale was an area composed of quiet streets, a spacious park and convenient transportation.

³⁷⁵ Ogden Avenue follows the route of the Southwestern Plank Road that opened in 1848 over the swampy terrain between Chicago and Naperville.

³⁷⁶ Today this same line is the Cermak Branch of the Chicago Transit Authority's Blue Line.

³⁷⁷ Irving Cutler. *The Jews of Chicago: From Shtetl to Suburb*. Chicago: The University of Illinois Press, 1996, pp. 158-160.

³⁷⁸ These affluent German Jews included Joseph Schaffner (clothing), Robert Mandel (retail), Albert Pick (hotels) and Julius Rosenwald (retailing). The German Jewish community had arrived in Chicago well before the eastern European Jews, became successful and held prominent positions in Chicago's business community. Increasingly drawn to Reform Judaism, it was they who financed several Jewish social institutions, including Michael Reese Hospital.

³⁷⁹ Cutler. *Jews of Chicago*. p. 210.

³⁸⁰ Pogroms were government-condoned organized massacres of the Jewish people. "Pogroms" Encyclopedia of Russian History, 2004. <http://www.encyclopedia.com/topic/Pogroms.aspx>

The Chicago Park Boulevard System
Historic District

Name of Property

Cook County, Illinois

County and State

Houses were brick or stone. The most beautiful place to live was along the parks and boulevards, which featured numerous sturdy greystone flats. There was opportunity to buy and rent out the second apartment or to rent in buildings of various sizes. Most of the residential properties in North Lawndale were two- or 3-flats, many with attractive architectural detailing. Unlike Maxwell Street, there were no flimsy wood buildings. The houses featured broad front porches, light and airy rooms and, for those facing the parks and boulevards, front lawns visually extending beyond their own property lines. Although the edges of North Lawndale were encircled by industry, there was none here. Most of the Jewish residents of North Lawndale tended not to work in the nearby industrial areas where International Harvester and Western Electric were located. Some residents, however, were employed at Sears, Roebuck & Company, which was run by German Jewish entrepreneur and philanthropist Hyde Park resident Julius Rosenwald.³⁸¹ The Sears complex occupied 41 acres at 925 S. Homan, between Douglas and Garfield parks.

The areas fronting Douglas Park and W. Douglas and S. Independence boulevards served as home to the area's most important Jewish institutions—synagogues, schools, social organizations and recreational facilities. Roosevelt Road was the major shopping street, lined with Jewish-owned cafes and delicatessens, theaters, grocery stores and shops. Although much of Roosevelt Road was decimated following Dr. Martin Luther King, Jr.'s assassination in 1968 and the ensuing riots on Chicago's west side, the section facing Douglas Park is fairly intact. It is made up of several multi-use commercial buildings and two greystone 3-flats built in the 1890s.

Besides Maimonides/Mt. Sinai Hospital, there were several Jewish institutions facing Douglas Park. One such building that survives is the Marks Nathan Jewish Orphan Home, constructed in 1912 at 1550 S. Albany. Adjacent to the home is a synagogue building, located at 1564 S. Albany. Both are Classical Revival buildings, a style favored for many Jewish synagogues. Today the Marks Nathan orphanage houses the Sacred Heart Home. There is also a Classical Revival school building at 1852-58 S. Albany Avenue, designed by Arthur F. Hussander in 1918.

The streetscapes surrounding Douglas Park have been affected by demolition and new construction in the years after the district's period of significance ended in 1942. Changes to the streetscapes surrounding the park can be seen graphically on Maps # 47, 48, and 49.

All block fronts are included in the district. Facing South California Avenue, the eastern boundary of the park, buildings on the northeast and southeast corners with West 18th Street are not included in the district due to non-historic construction. The east side of California between West 16th Street and West 15th Place is left out due to a parking lot. The east side of California between West 12th Place and West Roosevelt Road is left out due to non-historic construction. On West Roosevelt Road, the northern boundary of the park, sections of block fronts are left out between South California and South Mozart Street due to non-historic construction, and between South Francisco Avenue and South Richmond Street due to vacant land. On South Albany Avenue, the western boundary of the park, much of the block facing the park south of West Ogden Avenue is left out of the park due to non-historic construction. Also left out is the block front facing the park between Douglas Boulevard and West 15th Street due to non-historic construction.

W. Douglas and S. Independence Boulevards

W. Douglas Boulevard [Maps 49-51] extends west from Douglas Park to Independence Square: it then becomes S. Independence Boulevard [Maps 51-54] and turns north to Garfield Park. The original Irish Catholic and Bohemian residents of this neighborhood were supplanted by Jews after 1910. These boulevards were at the heart of Jewish residential development and, like the area around Douglas Park home to many Jewish institutions, including several synagogues. However, the Richardsonian Romanesque building constructed for St. Agatha Roman Catholic Parish at 3147 W. Douglas Boulevard in 1904 by William F. Gubbins and its

³⁸¹ Cutler. *Jews of Chicago*. p. 212.

The Chicago Park Boulevard System
Historic District

Name of Property

Cook County, Illinois

County and State

adjoining convent, at 3143 W. Douglas Boulevard, 1920, serve as visual reminders of the area's earlier heritage. Today it is the largest black Catholic Parish on the west side, serving the needs of an economically poor congregation.

W. Douglas and S. Independence Boulevards, like so many other areas in *The Chicago Park Boulevards Historic District*, are lined with two-, three- and four-flats, featuring Richardsonian Romanesque, Queen Anne and Classical Revival detailing; they were built from the 1890s to the 1910s. The Tudor Revival, Craftsman and Beaux Arts styles are also represented. Over half are greystones. Building permits reveal that most of the architects who designed these buildings were not well-known. For instance, William C. Miller, whose name turns up several times, seems not to be recorded in the widely-read Chicago architectural histories. Although not of the first rank, these architects proved very capable, judging by the high artistic quality of their designs. As today, these second-tier architects were often the work horses of the profession, designing most of the buildings that were a part of peoples' daily lives.

Major Jewish synagogues lined W. Douglas and S. Independence boulevards. There were a dozen synagogues (of the approximately 60 Jewish congregations in North Lawndale), most with imposing Classical facades. All but one was Orthodox. Many of them are still standing, now home to Christian denominations. The synagogues were generally large, imposing buildings. Anshe Keneseth Israel, the Russische Shul, a 3500-seat building designed in 1913 by Aroner & Sommers at 3411-3419 S. Douglas Boulevard, was in deteriorated condition and demolished in 2012. Shaari Shomayim (Gates of Heaven), the First Romanian congregation, was founded by Romanian Jewish immigrants. Located at 3622 Douglas Boulevard, it is currently home to the Stone Temple Missionary Baptist Church. The building housing Anshe Sholom Congregation, at 754 S. Independence Boulevard, with its Classical temple front, retains many of its Jewish symbols and brilliant stained glass windows. It is now home to a Seventh Day Adventist Church. When these buildings functioned as synagogues, the boulevards were crowded with people, especially on the High Holidays of Yom Kippur and Rosh Hashanah.

Other Jewish institutions, besides places of worship, lined W. Douglas and S. Independence boulevards. The most social was the Jewish People's Institute (JPI), located at 3500 W. Douglas Boulevard. People still conjure up warm reminiscences of the lively social life that took place there. Jewish people of every age participated in cultural events, recreational activities and educational functions. With a library, gym, pool, Jewish museum, theater group, roof garden that featured Sunday night dances and a popular restaurant called the "Blintzes Inn," the JPI was the focal point of Jewish activity on the west side. Today the JPI serves as home to the Lawndale Community Academy. This Moorish Revival building, with Jewish symbolic detailing, was designed by Klaber & Grunsfeld, prominent Jewish architects, in 1926.³⁸² The JPI is listed on the National Register.

Theodore Herzl Junior College, another important Jewish institution, was located at 3711 W. Douglas Boulevard (3701 on the map) at the intersection of Douglas and Independence boulevards. The architect was Arthur F. Hussander, who designed so many other Classical Revival school buildings throughout the city. This example of his work is particularly noteworthy for its brick detailing. The building opened in 1914 as an elementary school named after the famous Jewish Zionist and was attended by many Jewish students, including future Supreme Court justice and U.S. Ambassador to the United Nations Arthur Goldberg. Although in 1935 the building became a junior college it once again serves as a secondary school.

In the 1950s the neighborhood demographics changed, as Jewish residents moved away and African-Americans settled North Lawndale. During the post-World War II economic boom many Jews living on S. Independence and W. Douglas boulevards could afford single-family homes. They moved to the Chicago neighborhoods of West Rogers Park, Hyde Park, South Shore or the suburbs. With the mobility of car

³⁸² Ernest Grunsfeld is well known as the designer of Chicago's Adler Planetarium, completed in 1930.

The Chicago Park Boulevard System
Historic District

Name of Property

Cook County, Illinois

County and State

ownership and the availability of low-cost government loans, the Jewish population left the boulevard system and its adjoining neighborhoods in large numbers. Unfortunately during the 1960s and later, much of the building stock deteriorated and many of the once-beautiful flat buildings were demolished. The bustling neighborhood is today quiet, but greystones, Craftsman multifamily buildings and single-family homes remain, although fewer on S. Independence Boulevard.

The streetscapes along West Douglas Boulevard have been affected by demolition and new construction in the years after the district's period of significance ended in 1942. Changes to Douglas can be seen graphically on Maps # 50 and 51.

All four corners of the boulevard's intersection with South Kedzie Avenue are not in the district due to non-historic construction (St. Agatha Roman Catholic Church) and vacant lots. The southeast corner of the boulevard's intersection with South Spaulding Avenue is also left out due to non-historic construction, as is the southwest corner of the intersection with South Homan Avenue. The northeast corner of the intersection with South St. Louis Avenue is left out of the district due to vacant lots, as is the southwest corner of the intersection with South Drake Avenue. The south side of Douglas, between South Central Park Avenue and South Millard Avenue, is left out due to vacant lots.

The streetscapes along South Independence Boulevard have also been affected by demolition and new construction in the years after the district's period of significance ended in 1942. Changes to Independence can be seen graphically on Maps # 51, 52, 53, and 54.

All four corners of the boulevard's intersection with West Roosevelt Road have been left out of the district due to non-historic construction. The northeast, northwest, and southwest corners of the intersection of the boulevard with West Grenshaw Street have been left out due to vacant lots. Most of the block fronts on the east side of Independence, between Grenshaw and West Arthington Street have been left out due to vacant lots, while most of the block fronts on the west side of the boulevard, between West Fillmore Street and West Polk Street, have been left out due to vacant lots and new construction. The northwest corner of the intersection of Independence with West Lexington Street has been removed due to non-historic construction, while the block fronts on the east side of the boulevard between Lexington and Garfield Park have been removed due to non-historic construction and I-290 / Eisenhower Expressway. Most of the block fronts on the west side of the boulevard between West Flournoy Street and West Van Buren Street have been left out due to vacant land and I-290.

Garfield Park Area (W. Fifth Avenue, N. and S. Hamlin Boulevard, W. Lake Street, S. Homan Avenue, W. Madison Street, N. Central Park Boulevard, it is also bounded on the south by Congress Parkway and on the north by a train embankment)

The site of Garfield Park [Maps 53-57] was annexed to the City of Chicago in 1869 but little residential development took place during the 1870s. Despite a flurry of real estate dealing, buildings and infrastructure were not built. Transportation service was generally unreliable. Corruption was rampant and little work on Garfield Park's landscaping took place until 1905, when Jens Jensen became supervisor of the West Park System. Development did, however, begin to accelerate between 1880 and 1915, largely due to the Lake Street El and streetcar electrification. His iconic conservatory, designed in 1906-08 in collaboration with Schmidt, Garden & Martin and the New York engineering firm of Hitchings & Company, is one of the largest in the nation and considered one of the most stunning.

S. Independence Boulevard flows into S. Hamlin Boulevard south of Garfield Park, forming the western border of Garfield Park. The southern section of S. Hamlin Boulevard, which has a green median, is bordered by some large apartment buildings constructed between the 1890s and 1910s. They include a grouping of Classical Revival 6-flats built in the 1900s at 146-156 S. Hamlin Boulevard, a number of Tudor Revival 6-flats

The Chicago Park Boulevard System
Historic District

Name of Property

Cook County, Illinois

County and State

and larger apartment buildings constructed in the 1910s and 1920s between 100 and 126 N. Hamlin Boulevard. There is a handsome Spanish Revival courtyard building located at 214-222 S. Hamlin Boulevard. All of these buildings have a beautiful view of Garfield Park.

Hamlin is crossed by W. Madison Street, once a thriving commercial thoroughfare with department stores, movie palaces, restaurants and hotels. After the riots and fires following Dr. Martin Luther King, Jr.'s assassination in 1968, the street never recovered its vitality. It now has only a handful of commercial establishments. The handsomely-detailed Midwest Athletic Club, 3800 W. Madison Street, designed in 1918 by Michaelsen & Rognsted, served as a social center for the neighborhood.³⁸³ It was listed on the National Register in 1984. Most of the rest of Garfield Park is lined by Craftsman apartments and flats, built from 1900 through the 1920s. Compared to many of the flat buildings along S. Independence and W. Douglas Boulevards, they tend to be simpler and less high style.

As in other areas of the boulevard system, prominent institutions can be found facing the park— especially churches and schools. There are two school buildings on N. Central Park Boulevard [Map 55-58] facing Garfield Park. One is Providence-St. Mel's, a parochial school for grades K-12. Known for its educational excellence, the school, located at 115 N. Central Park Boulevard, was designed in 1929 by Morrison & Wallas. It is an imposing five-story Tudor Revival building which, like so many educational institutions, features medieval detailing. In this case the school has crenellated parapet walls, polygonal towers, and slit openings. The second prominent institution on N. Central Park Boulevard is the Lucy Flower Technical High School, located at 3545 W. Fulton Boulevard. Stylistically, it is associated with the Collegiate Gothic style that was especially popular for school design. The architect for this large 1927 building that faces the Garfield Park Conservatory was John C. Christiansen. The building is individually listed on the National Register.

The streetscapes facing Garfield Park have been affected by demolition and new construction in the years after the district's period of significance ended in 1942. Changes to streetscapes surrounding the park can be seen graphically on Maps # 54, 55, 56, and 57.

Most of the block fronts on West Fifth Avenue, the far south boundary of the park, are not included in the district due to non-historic construction. The northeast corner of the intersection of South Central Park Boulevard (one of the east boundaries of the park) and West Adams Street, is not included in the district due to vacant lots, while the entire block front between West Monroe Street and West Madison Street is left out due to non-historic construction and vacant lots. On Madison, most of the block front between Central Park and South St. Louis Avenue is left out due to vacant lots. On North Homan Boulevard, the block fronts between West Warren Boulevard and West Maypole Avenue are left out of the district due to non-historic construction. On West Lake Street, most of the block front between North Homan Avenue and North St. Louis Avenue is not included in the district due to non-historic construction. Also, the northeast corner of the intersection of Lake and North Central Park Avenue is not included in the district due to vacant lots. On North Hamlin Avenue, the block fronts between West End Avenue and West Lake Street are left out due to non-historic construction.

Garfield Square, W. Franklin Boulevard, Sacramento Square and N. Sacramento Boulevard

Although land from Garfield Park to Sacramento Square was acquired in the early 1870s, the W. Franklin and N. Sacramento segments of the boulevard system generally developed after 1900. Plans were drawn for N. Sacramento Boulevard [Maps 59-61] in 1896 and for W. Franklin Boulevard [Maps 58-59] in 1903. West Franklin Boulevard was not completed until 1911, however. Nevertheless, there are a few nineteenth century buildings along both boulevards. Examples include buildings at 3136 W. Franklin Boulevard and at 1025, 1029,

³⁸³ Michaelsen & Rognsted built the field houses in Garfield Park and Douglas Park.

The Chicago Park Boulevard System
Historic District

Name of Property

Cook County, Illinois

County and State

1137 and 1139 N. Sacramento Boulevard.

The boulevard system north of Garfield Park, to Humboldt Park, is transitional. It is made up of short segments that become increasingly industrial. Garfield Square, [Map 57-58] where N. Central Park Boulevard turns east and W. Franklin Boulevard begins, is lined with modest flats, apartment buildings and some courtyard buildings. The same may be said of the west end of Franklin Boulevard, with its two- and 3-flats and larger buildings at some corner locations.

The character of the boulevards in this area changes completely at Homan Avenue, where the north side of W. Franklin Boulevard, except for the simple brick 4-story Sacred Heart Hospital at 3234-3240 W. Franklin Boulevard, becomes industrial. At 501 N. Homan Avenue, there is a handsome one-story brick Art Moderne commercial building. Simple and rectilinear, its corner entrance is topped by a streamlined projecting canopy edged in metal. East on W. Franklin Boulevard, at 500 N. Spaulding Avenue, is a two-story brick and concrete frame factory/warehouse building that occupies almost the entire block. Its Classical Revival entrance faces Spaulding. The building originally housed De Luxe Line Loose Leaf Devices and Supplies. Its logo, a polychrome terra cotta map of the world set in concrete, remains prominently displayed, projecting above the roofline in several locations.

The development of this industrial section of the boulevard system, like that to the south along S. Western Boulevard and Pershing Road, was driven by a huge transportation network, with intersecting rail lines that allowed manufactured goods to be shipped throughout the United States. This section of the boulevard system is embedded within a network of rail lines: there is a rail line on an embankment to the south of W. Franklin Boulevard and a large train yard to the east of N. Sacramento Boulevard. However, there is no evidence that spurs ran to any of the factories in the area along the north side of W. Franklin Boulevard. There are a small number of modest greystone 2-flats on the south side of W. Franklin Boulevard. These and several brick vernacular cottages lining the side streets north of W. Franklin Boulevard and west of N. Sacramento Boulevard are modest dwellings that very likely served as home to workers in the nearby factories. There is a relatively small warehouse/factory building located at 500 N. Sacramento, sited at the prominent northwest intersection of N. Sacramento and W. Franklin boulevards on Sacramento Square [Map 59]. It is a two-story brick Craftsman building with a corner clock tower that originally served as home to the GAW-O'Hara Envelope Company, founded in 1913.

N. Sacramento Boulevard is lined with factories from Sacramento Square north to Humboldt Park. Beyond the GAW-O'Hara Building, there is a large factory building at 700 N. Sacramento Boulevard belonging to the Cribben Sexton Company, which manufactured gas stoves. Their logo shows they made Universal Stoves and Ranges. The four-story red brick building with a Classical Revival entrance door occupies the better part of a block and is adjacent to a railroad line that extends northwest from the extensive switching yards located east of Sacramento Square. During the early years of the twentieth century, there was a roundhouse in this switching yard. Today, there are remnants of railroad lines but only some are active.

The largest factory building and the one with the most architectural interest was built by the Sprague Warner Company in 1941 at 461-605 N. Sacramento Boulevard. A. Epstein, designer of several buildings in the Central Manufacturing District, was the architect. With a stately Art Deco tower, sheathed in stone, at the northeast corner of W. Franklin and N. Sacramento boulevards, marking Sacramento Square, the building occupies the entire block west of the rail yards between W. Franklin Boulevard and W. Chicago Avenue. The office entrance was located in a one story streamlined Art Moderne section of the complex, at the north end of the company building. This small structure, given stature by its high style design and its stone facade is connected to the corner tower by a single-story red brick structure capped in stone banding.³⁸⁴ Today part of

³⁸⁴ The Sprague Warner Company descended from a Chicago grocery store on State Street, founded during the Civil War. By 1910 it had grown into one of the country's largest wholesale grocery concerns, famous for such house brands as "Richelieu" and "Batavia." In

The Chicago Park Boulevard System
Historic District

Name of Property

Cook County, Illinois

County and State

the complex serves as home to the Chicago Center for Green Technology.

N. Sacramento Boulevard continues north past the rail yards, crossing Chicago Avenue. There is a three-story Tudor Revival brick factory with stone trim located on the northeast corner of N. Sacramento Boulevard and W. Chicago Avenue at 2950 W. Chicago Avenue. It is believed to have been constructed in the 1920s. There is also a Craftsman style building constructed at 3028-3030 W. Chicago Avenue, located just north of the railroad viaduct that crosses N. Sacramento Boulevard. It is the last factory/warehouse building on this largely industrial segment of N. Sacramento Boulevard except for a one-story red brick building with a Classical Revival stone entrance at 3037-53 W. Grand Avenue, now housing Stone City. The buildings north of this commercial/industrial area are all residential. Free-standing Craftsman 2-flats with broad front porches line the east side of N. Sacramento Boulevard north of the factory building. Free-standing greystones line the west side.

The streetscapes along West Franklin Boulevard have been affected by demolition and new construction in the years after the district's period of significance ended in 1942. Changes to Franklin can be seen graphically on Maps # 58 and 59.

Buildings on three of the four corners of the intersection of Franklin and North Drake Avenue are left out of the district due to non-historic construction and a vacant lot. Also three of four corners of the intersection of the boulevard with North St. Louis Avenue are out due to vacant lots. The south side of the boulevard, between North Homan Avenue and Sacramento Square, is mostly out due to vacant land and non-historic construction, including Westinghouse High School. The north side of the block between North Sawyer Avenue and North Kedzie Avenue is not included because of vacant lots. The north side of the boulevard, between North Troy Street and North Albany Street, is also not included due to non-historic construction, as are the blocks on the south side of the boulevard between Troy and North Whipple Street.

The southeast corner of the block front facing Sacramento Square is not included due to vacant lots and non-historic construction. Much of North Sacramento Boulevard between West Ohio Street and West Chicago Street, both sides of the street, is out of the district due to non-historic construction and vacant lots. Changes to Sacramento Square and Boulevard can be seen graphically on Maps # 59, 60, and 61.

Humboldt Park Area (W. Augusta Boulevard, W. Division Street, N. California Avenue, W. North Avenue, N. Kedzie Boulevard, N. Sacramento Boulevard)

At Augusta Boulevard, N. Sacramento Boulevard becomes N. Humboldt Boulevard as it winds through Humboldt Park. The south boundary of the park is W. Augusta Boulevard; the north is W. North Avenue. A small section of the park, between N. Sacramento Boulevard on the east and S. Kedzie Avenue on the west, extends south from W. Division Street. North of Division the park widens four blocks, with California Avenue forming the eastern boundary. Although there are some older late-nineteenth century buildings lining the park, poor transportation delayed significant development around Humboldt Park until the 1890s, when the Humboldt Park and Logan Square branches of the El were constructed.

There are many beautiful greystones north of W. Augusta Boulevard, the southern boundary of Humboldt Park. They become somewhat more high style in this area. The eastern boundary of the southern extension of Humboldt Park is N. Sacramento Avenue. The most significant greystone on this segment, which is located at 1141 N. Sacramento Avenue, was once the home of Danish-born landscape architect Jens Jensen. It was his second home facing Humboldt Park.³⁸⁵ The house on N. Sacramento, more elaborate than his first, was

the 1940s Sprague Warner was acquired by Consolidated Foods, which in 1895 changed its name to Sara Lee Corporation. Eventually its headquarters moved to Deerfield.

³⁸⁵ Jensen's first house was at 3105 W. Augusta Boulevard. It was a simple greystone in which he lived when he was first appointed Superintendent in 1905. He was living on Sacramento by 1910.

The Chicago Park Boulevard System
Historic District

Name of Property

Cook County, Illinois

County and State

directly across from Jensen's office, which was located in the Humboldt Park Receptory and Stable Building. Jensen moved to the neighborhood when he was made Chief Landscape Architect and General Superintendent of the West Park System.

Several of the most architecturally significant buildings lining Humboldt Park are found on N. California Avenue. At 1257 N. California is a salmon-color vernacular cottage, dating from the 1900s, with a truncated gable front and unusual detailing. Just north of it, at 1301, is a greystone built in 1907 with a Classical Revival porch and a crenellated cylindrical tower. Unlike many greystones, which tend to have side walls of common brick, this house, because it is on a corner, has a side façade finished in face brick. The architect was William Schulze, another example of an unknown but skillful designer who built along the park and boulevard system. To the north of these small houses there is a large Classical Revival institutional building at 1335 N. California Avenue that currently houses Casa Central, a social service agency serving the predominantly Hispanic surrounding neighborhood. It was originally built as the Dr. Herzl Community House and was used for meetings, classes and dances by the Jewish Population that lived in the Humboldt Park neighborhood.

The area around Humboldt Park, unlike that near Douglas Park, was not solidly Jewish. There was also a substantial population of Poles, Germans, Italians, Ukrainians, Russians and Scandinavians.³⁸⁶ There was, however, a synagogue building constructed in 1911 at 1357-1359 N. California Avenue (1355 on the map). This synagogue was known as the Austrian Galician Shul. It was Orthodox and the congregants strictly adhered to ritual. It didn't have a choir but Metropolitan Opera star Richard Tucker served as High Holiday Cantor at one time. The synagogue closed in 1957 and today the building houses the Iglesia de Dios Pentecostal Aposento Alto.

One of the most interesting and unusual buildings on the park and boulevard system is a four-story red brick apartment building with stone trim, located at 1401-1409 N. California Avenue. The building is predominantly Tudor Revival. Its corner entrance has a high-relief sculpture of three figures: a gowned woman with her arms touching the heads of two children. The building was constructed in 1922 and the woman's hairstyle and children's dress reflect that time period. There are very few buildings in Chicago that incorporate figural sculpture as part of their architecture. It is, however, common in Eastern Europe and many buildings of the early-twentieth century in Budapest, Prague and Vienna feature sculptures of human figures. Since the Jews living around Humboldt Park were of Eastern European descent, incorporating a figural motif such as this is not surprising. The building originally served as the Daughters of Zion Jewish Day Nursery and Infant Home. This use explains the iconography of the sculpture. The architects for the building were Dubin & Eisenberg. Henry Dubin was a prominent Jewish architect of the period, who designed several buildings in the vicinity of Halsted and Maxwell Streets. Among the several handsome buildings face Humboldt Park, this one is the most unusual.

To the north of the synagogue at 1357 N. California are two more distinguished early brick buildings. One that dates from the 1890s, is a 2 ½ - story flat building at 1433 N. California Avenue. The other building dates from the 1880s and is an Italianate gable-front cottage located at 1445 N. California Avenue.

At the corner of W. Le Moyne Avenue and N. California Avenue is a handsome red brick church building connected to a parish hall that faces Le Moyne Avenue. Its most distinctive feature is its copper sheathed tower and onion dome. It originally was the Humboldt Park Swedish Mission Church. The Swedish had arrived in the city beginning in the 1840s but did not migrate here in large numbers until the 1880s, when their homeland was faced with devastation in the agricultural sector and crises in the lumber and iron industries. Having initially settled on the near north side, a smaller group of Swedes had moved east of Humboldt Park during the 1880s, moving into areas also occupied by the Germans and Norwegians. By the 1920s, the

³⁸⁶ Jews never made up more than 25% of the neighborhood population. Many of the Jewish settlers in this area came from Hungary, the Ukraine and Galicia (the south part of Poland) Cutler, *Jews of Chicago*, p. 234.

The Chicago Park Boulevard System
Historic District

Name of Property

Cook County, Illinois

County and State

Swedish population of the area moved farther to the northwest and north, then scattered throughout the city.³⁸⁷

The Renaissance Revival "Humboldt Building" at 2747-2753 W. North Ave. was built in the 1920s at the southeast corner of N. California Avenue and W. North Avenue. It is sheathed in polychrome terra cotta and has characteristic Renaissance detailing, including low relief designs and twisted columns on the upper two stories.

A number of commercial buildings that have residences in the upper floors line North Avenue. There are also greystones and small apartment buildings located here.

N. Kedzie Avenue, which forms the western boundary of Humboldt Park, is characterized by a continuous line of large apartment buildings, greystone 2- and 3-flats and Craftsman flat buildings. There is a handsome Beaux Arts two-flat, with elaborate copper trim at 1334 N. Kedzie and a Craftsman two-flat with a wide front porch at 1340 N. Kedzie. Almost all were built in the 1900s and 1910s. These are clearly meant to be homes for middle and upper middle class families. A line of greystones also graces Augusta Boulevard. The overall impression in this area is of attractive homes facing a beautiful park.

The streetscapes facing Humboldt Park have been somewhat affected by demolition and new construction in the years after the district's period of significance ended in 1942. Changes to the streetscapes surrounding the park can be graphically seen on Maps # 61, 62 and 63.

On North Sacramento Avenue, the block facing Humboldt Park between West Cortez Street and West Thomas Street is not in the district due to non-historic construction. On West Division Street, non-historic buildings on either side of the Division-North Richmond Street are not included in the district. On North California Avenue, most of the block between West Potomac Avenue and West Evergreen Avenue is not included in the district due to non-historic construction. On North Kedzie Avenue, the block between West Thomas Street and West Haddon Avenue is not included due to new construction. On West North Avenue, the vacant lot on the northwest corner of the intersection between North and North Mozart Street is not included. The block between North Albany Avenue and North Troy Street is not included due to non-historic construction.

North of Humboldt Park: N. Humboldt Boulevard, Palmer Square, Logan Square, N. Kedzie Boulevard, W. Logan Boulevard

The boulevards and squares north of Humboldt Park (N. Humboldt Boulevard, Palmer Square, Logan Square, N. Kedzie Boulevard, and W. Logan Boulevard) have already been listed on the National Register in the Logan Square Boulevards Historic District [Maps 63-67]. This 2.5-mile section of the system was listed in 1985. The boulevards, squares and buildings surrounding them are included by reference in this nomination. The boulevards and squares included in the Logan Square listing are N. Humboldt, N. Kedzie and W. Logan boulevards, Logan and Palmer Squares. The greenways and squares follow the same form as those laid out for the rest of the system. They were a place to promenade, for public enjoyment. The segments of the system north of North Avenue contain a dense concentration of buildings, with almost no urban blight or infill housing

The Logan Square Boulevards Historic District is almost entirely residential. Like the rest of the system, the buildings to the north along these boulevard and squares represent a variety of late-nineteenth and early-twentieth century building styles. There are many flats as well as single-family homes, including a number of greystones. Styles range from Romanesque and Queen Anne to Classical Revival and Prairie. Interspersed are churches, clubs, a synagogue building and low-rise apartments. Although most of the buildings were not designed by well-known architects, like those along the rest of the system, some architects who practiced at the north end of the boulevard system have gained recognition. They include George Maher, John Ahlschlager, Huehl & Schmid, Horatio Wilson, Lowe & Bollenbacher and Egan & Prindle. George Maher

³⁸⁷ Anita R. Olson, "A Community Created: Chicago Swedes, 1880-1950" in Melvin Holli and Peter d'A. Jones. *Ethnic Chicago: A Multicultural Portrait*, Grand Rapids, MI: William P. Eerdmans Publishing Company, 1995, p111-120.

The Chicago Park Boulevard System
Historic District

Name of Property

Cook County, Illinois

County and State

designed a house for John Rath in 1907. Horatio Wilson, who designed many townhouses and flats along S. Dr. Martin Luther King, Jr. Drive and S. Drexel Boulevard, designed homes on N. Kedzie Boulevard. John Ahlschlager, who designed the Schulze Baking Company Building at 40 E. Garfield Boulevard, designed a two-flat at 3024 W. Logan Boulevard. A great many of the architects who designed buildings along these segments of Chicago's park and boulevard system are not written about in the textbook histories of Chicago architecture. This section of the system, however, attracted fine residential development as was the case throughout The Chicago Park Boulevard System Historic District. Logan Square contains a noteworthy monument, the Illinois Centennial Column, designed in 1918 by Henry Bacon, the architect of Washington's Lincoln Memorial.

Boundaries to the Logan Square Boulevards Historic District were established at the time of the district's listing to the National Register of Historic Places in 1985, and they have not been modified for the purpose of the Chicago Park Boulevard System Historic District nomination. The streetscapes along this portion of the park boulevard system can be seen graphically on Maps # 63, 64, 65, 66, and 67.

The omission of streetscape portions from the Chicago Park Boulevard System Historic District

Many of the streetscape portions or areas omitted from the Chicago Park Boulevard System Historic District originally contained buildings that, if still in existence, would potentially be contributing to the district due to their age. If historic building still stood in these omitted areas insufficient quantity, many of these omitted areas might have been included in the district.

However, the Chicago park boulevard system has over time, especially in the post-World War II decades, suffered many changes due to building neglect and demolition, disinvestment in inner-city neighborhoods, urban renewal, and, most recently, new construction and investment, both privately and publicly funded. As such, the park boulevard systems are little different from many inner-city portions of Northern cities, which developed in the nineteenth and early twentieth centuries, then suffered change and loss after the war, and now are seeing revitalization, at least in part. The boundaries of the Chicago Park Boulevard System Historic District recognize this historical development and change, keeping in the vast majority of streetscapes which retain historic buildings with integrity from the district's period of significance, while leaving out those areas that do not.

THE MAJOR PRACTITIONERS

The country's most distinguished landscape architects played an important role in the development of The Chicago Park Boulevard System Historic District.

Landscape Architects

Frederick Law Olmsted (1822-1903) Calvert Vaux (1804-1895)

Olmsted, Vaux & Company, Designers of the South Park System (1869-1871) Frederick Law Olmsted

Hartford, Connecticut native Frederick Law Olmsted is considered by many to be the father of American landscape architecture. Prior to devoting himself to this profession, however, he engaged in a variety of other jobs, from which he drew valuable experience for the future. He worked in farming, as a mining superintendent and had a significant career as a journalist. Collaborating with architect Calvert Vaux in 1857, they won the competition the following year to design New York's Central Park. This launched his career as a landscape architect. They established a firm, Olmsted, Vaux & Co. in 1865, and would execute seminal designs for important clients before the partnership dissolved in 1872. These designs included parks and parkways in Brooklyn, the park and boulevard system in Buffalo, the planned residential suburb of Riverside, Illinois, as well as Chicago's South Park System. Olmsted & Vaux's plan for Riverside—curving, picturesque streets around a central park and train station—included a proposal to build a parkway connecting the suburb to the city. He hoped to provide a transportation alternative to the train as well as a pleasure drive for those traveling over the bare, flat prairie between Chicago and his garden-like suburb. Although the streets were in place, the

The Chicago Park Boulevard System
Historic District

Name of Property

Cook County, Illinois

County and State

boulevard connecting Riverside to the city was never fully realized.

Thereafter, Olmsted became a sought-after designer, working first in New York City and then Boston. Olmsted partnered with his stepson in 1884 in the firm of F.L. & J.C. Olmsted. The addition of Charles Eliot nearly a decade later resulted in the firm Olmsted, Olmsted & Eliot. The body of work produced in Olmsted's years of active practice spanned the United States and included many of the nation's premier parks, boulevards, campuses, residential communities and estates, as well as the grounds of the highly influential 1893 World's Columbian Exposition in Chicago. The progression of dementia made it necessary for Olmsted to retire in 1895.

Calvert Vaux

English-born architect Calvert Vaux journeyed to America in 1850, persuaded by America's foremost horticulturalist, Andrew Jackson Downing, to cooperate with him in developing a new residential style. He moved to New York City in 1852 and, in collaboration with Frederick Law Olmsted, won the competition to design the city's Central Park. This project would occupy him for the next thirty-eight years. During their partnership, from 1865 until 1872, Olmsted and Vaux led the nascent parks movement with their seminal designs. Vaux would go on to pursue a distinguished architectural career that included residential commissions, important institutions, such as the original portion of the Metropolitan Museum of Art and early model housing for the poor.

Horace William Shaler Cleveland (1814-1900)

Landscape Architect of South Park and the connecting Boulevard (1872-1874)

An Easterner by birth and respected pioneer of American landscape architecture, Horace W.S. Cleveland also had one of the first such practices in the Midwest. Like his contemporary and friend, Frederick Law Olmsted, he was an author and speaker and benefitted from a variety of early experiences that led to his eventual career as a landscape architect. He worked in surveying, scientific farming and the study of civil engineering. In 1854, he partnered with Robert Morris Copeland and established a successful landscape architecture practice in Boston. The partnership, which served clients in the Northeast and Canada, disbanded during the Civil War. In 1868 Cleveland joined Olmsted's firm for one season, during which time he supervised the planting of Prospect Park in Brooklyn, New York.

In 1869 Cleveland moved to Chicago, where he would remain until 1886. Previously, as a young man in the 1830s, Cleveland had spent several years traversing Illinois in the service of potential investors. Upon his return, Cleveland became involved with designing an addition to Graceland, the city's premier picturesque rural cemetery. During his Chicago years, Cleveland was first affiliated with surveyor Samuel Greely. In 1870, he entered into partnership with engineer William M.R. French, who would eventually become the first director of Chicago's Art Institute. In addition to his work for the South Park Commissioners between 1872 and 1886, his projects included landscapes for several estates and the plan for the grounds of the first University of Chicago, which was located on property donated by Senator Stephen Douglas at 33rd and Cottage Grove Ave.

Cleveland and French designed the picturesque suburb of Highland Park north of Chicago in 1869 and worked for clients in other Midwestern states. Cleveland moved to Minneapolis in 1886, where he went on to design "his boldest and most skillfully conceived plan: the vast Twin Cities regional park system."³⁸⁸

William Le Baron Jenney (1832-1907)

Chief Engineer, West Park System (1869-1874)

Born in Massachusetts, William Le Baron Jenney was the son of a prosperous ship owner. He attended

³⁸⁸ William Tishler. "Horace Cleveland: The Chicago years." *Midwest Landscape Architecture*. Urbana: University of Illinois Press, 2000, p.35.

The Chicago Park Boulevard System
Historic District

Name of Property

Cook County, Illinois

County and State

several private schools in New Hampshire and Massachusetts, then traveled to California during the 1849 gold rush. He spent some time in the Pacific islands and returned to New York City in 1851, determined to study engineering. He briefly attended Lawrence Scientific School but was not satisfied with what was offered. In 1853 he went to Paris to study for three years at the Ecole Centrale des Arts et Manufactures. As a student in France's formal and successful engineering program Jenney learned about "the craft of building", including information on bridges, fireproofing, planning, aesthetics and materials.³⁸⁹

After his graduation from the Ecole Centrale, Jenney continued to travel the world for work. He built railroads in Mexico and then bakeries in France. He returned to Paris in time to witness the completion of Haussmann's redesign of the city for Napoleon III, including the development of its system of parks and boulevards.³⁹⁰

He returned to the United States in 1861 and enlisted in the Army Corps of Engineers. While at Vicksburg he met Frederick Law Olmsted, whom he contacted immediately after the war, in 1865, about employment. In 1867, following his marriage, he settled in Chicago and went into partnership with Sanford E. Loring (1867-1869).

In 1869 Jenney was hired as the Engineer for the West Park System. He created the plans that underlay the boulevard and park system that we know today, including the three large parks, the squares and the many boulevard segments connecting the West Park System to the Lincoln Park and South Park systems.

During the time he worked for the West Park Commission, Jenney also maintained a private practice. In 1870, his firm was known as Jenney, Schermerhorn and Bogart. By 1872, he was in practice alone. Although Jenney resigned his position at the West Chicago Park System in 1874, he served as consulting engineer in 1875, and later he was contracted to design several buildings for the West Parks. These included the 1888 West Chicago Park Commission's headquarters building, which housed offices and a conservatory.

Jenney, admitted to the American Institute of Architects in 1872, would become one of Chicago's most famous architects, designing the city's first steel-framed skyscraper, the Home Insurance Building, in 1884-5 and the enormous Horticultural Building at the 1893 World's Columbian Exposition. Interestingly, the *Inland Architect* review of the Horticultural Building particularly noted Jenney's work as a landscape architect: "Mr. Jenney, who next to Mr. Olmsted is best known in the line of landscape architecture in this country..."³⁹¹ Clearly the West Park System had given Jenney a tremendous opportunity to exercise his many skills—landscaping, engineering and architectural design—early in life and in a very public way. It was an important launching pad for his highly successful and honored career.

Jenney was a lifelong Francophile and a popular teacher, writer and speaker. Some of the leading architects and landscape designers of the next generation would be his students: Daniel Burnham (who was a draftsman in Jenney's office while the West Chicago Park System designs were being prepared), William Holabird, John Wellborn Root, Louis Sullivan and O.C. Simonds. All were all to take inspiration from their time in Jenney's office.³⁹²

Oscar F. Dubuis (1849-1906)
Chief Engineer, West Park System 1874-1893

Oscar F. Dubuis was born in Switzerland. His father was a natural science teacher and his mother came from a family of farmers. After two years at the Swiss Polytechnic Institute at Winterthur, he was apprenticed to an architect for four years. Dubuis came to the United States in 1870, at the age of 21, and took a job as a

³⁸⁹ Theodore Turak. *William Le Baron Jenney: A Pioneer of Modern Architecture*. Ann Arbor: UMI Research Press, 1986, p. 35-48.

³⁹⁰ Turak, p. 61.

³⁹¹ Ibid, p. 315.

³⁹² Ibid. p. 331.

The Chicago Park Boulevard System
Historic District

Name of Property

Cook County, Illinois

County and State

draftsman with William Le Baron Jenney, just as Jenney had started work on Chicago's west parks. Dubuis married native Californian Fanny Girard in Chicago in 1874 and they had six children. The West Park Commissioners did not have an architect or engineer after Jenney's departure in 1875 until Dubuis succeeded him in 1880. Dubuis survived the many upheavals on the park board and in the park's finances to serve as Chief Engineer. He held that position until 1893.³⁹³ Like Jenney, Dubuis seems to have been a man of many talents, "an artist, an architect, an engineer, a landscape gardener and a botanist."³⁹⁴ His designs were often naturalistic in style. In the late 1880s, he created a meandering "forest stream," for the northern part of Garfield Park, which was later the site of Jensen's 1908 conservatory.³⁹⁵

In 1893, Dubuis was removed from the West Chicago Park System "for political reasons" and took a job as Engineer for the Lincoln Park District. In 1895, he was hired by the city of Peoria to become Engineer and Superintendent of Parks. As was noted in the elegy given at his funeral, Dubuis "was not only a civil engineer and a landscape gardener, par excellence, but he had a poetic sense of the beautiful." For Peoria he designed Laura Bradley Park, Glen Oak Park, Madison Park, South Park and the 2.5 mile Grand View Drive along the Illinois River bluff. The latter was listed on the National Register in 1996. At the time of his death in 1906, Dubuis was one of Peoria's most honored residents.

Jens Jensen (1860-1951)

Laborer, eventually rising to Superintendent, Humboldt Park, West Park System (1886-1900) Chief Landscape Architect & General Superintendent, West Park System (1905-1910) Consulting Landscape Architect, West Park System (1910-1920)

Born in Denmark, Jens Jensen immigrated to the United States in 1884, eventually settling in Chicago, where he began work as a laborer for the West Chicago Park System. In 1888, frustrated with the survival rates and necessary maintenance for the exotic plants then being used in the parks system's planting beds, he planted an American Garden in Union Park with native wildflowers and plants. This was his first attempt to create a more natural landscape using native plant materials. Jensen quickly proved his worth as a laborer and was promoted to foreman and then superintendent of Humboldt Park in 1895. Jensen refused to be part of the political graft which was rife throughout the West Chicago Park System at this time, and he was fired in 1900.³⁹⁶

By the time he left the system, Jensen's work had become well enough known that he was able to start his own practice, designing landscapes for large estates on Chicago's North Shore and in Lake Geneva, Wisconsin. Shortly after leaving the West Chicago Park System, Jensen began working with architect Dwight Perkins on the Special Park Commission, which had been appointed to "create playgrounds in the city's most densely populated neighborhoods." Jensen had a deep admiration for the prairie landscapes, river valleys and wetlands surrounding the city of Chicago and was deeply concerned that these areas would be wiped out by the city's future development. He felt that the ability to retreat into natural areas was essential to the health and well-being of people living in the city. The report that he and Perkins created for the Special Park Commission made recommendations on small parks as well on as the establishment of "a belt of natural lands at the perimeter of Chicago." These recommendations would ultimately lead to the establishment of the Forest Preserve system in metropolitan Chicago.³⁹⁷

In 1905, when Governor Charles S. Deneen removed the West Chicago Park Commissioners as part of a massive overhaul of the district's corrupt system, Jensen was invited to return as Chief Landscape Architect

³⁹³ Some sources say 1892. The West Chicago Park System Annual Reports do not mention a specific date for his removal.

³⁹⁴ <http://genforum.genealogy.com/dubuis/messages/4.html>

³⁹⁵ *Inspired by Nature: The Garfield Park Conservatory and Chicago's West Side*, p. 11-13.

³⁹⁶ There is a lengthy and most useful biography of Jensen by Julia Sniderman Bachrach that was originally published in Chicago Wilderness magazine and is now available on their website. "Jens Jensen—Friend of the Native Landscape." <http://chicagowildernessmag.org/issues/spring2001/jensijensen.html>.

³⁹⁷ The Forest Preserve District of Cook County was established in 1915.

The Chicago Park Boulevard System
Historic District

Name of Property

Cook County, Illinois

County and State

and General Superintendent of the West Chicago Park System. By the time of Jensen's return, the west side parks and boulevards were in poor condition, a situation that enabled him to redesign and redevelop areas throughout the system, including the construction of a large new conservatory with naturalistic stone ledges and water features in Garfield Park in 1906-08.³⁹⁸ In addition, he was given the task of designing the first and last new large park for the system, Columbus Park on the far western edge of the city.³⁹⁹

Jensen shifted his role to consulting landscape architect in 1909. He continued his association with the West Chicago Park System until early 1921, at which point he went into private practice once again. He spent the next decade designing many influential landscapes and continuing his work of protecting important natural areas in and around the city. He retired to his place, "The Clearing", in Door County, Wisconsin in 1934 where he opened a school focused on "hands-on work and environmentalism."⁴⁰⁰

Today Jensen is credited with being the dean of the Prairie Style of landscape architecture. It was a style strongly influenced by the Midwest's native landscape, one that also embraced reformist tenets about the value of nature to health, morality, spirituality and happiness. Today's vast forest preserve system, Jensen's own beautiful designs as well as those of landscapers inspired by him, continue to have wide-ranging influence on the character of metropolitan Chicago landscapes.

Architects

The collection of American architecture represented on the streets that line Chicago's parks, squares and boulevards showcases the work of many talented architects. Throughout the system there are some architects that are not well-known; others are among Chicago's most prominent practitioners, distinguished architects who built residential, industrial, commercial, institutional and religious structures in the Chicago Park and Boulevard System Historic District.

Chicago architects who designed buildings along the park and boulevard system that have a national reputation include Solon S. Beman, Daniel Burnham, Henry Ives Cobb, Charles Frost, Alfred Granger, William Holabird, Martin Roche, John Wellborn Root, James Gamble Rogers, and Frank Lloyd Wright. Several noted architects from outside Chicago also designed buildings along the system. Bertram Grosvenor Goodhue, and George F. Shepley, Charles Rutan and Charles Coolidge of Shepley, Rutan & Coolidge are among them.

There are several architects along the system who specialized in designing a particular building type. Abraham Epstein, S. Scott Joy and Alfred Alschuler specialized in commercial and industrial buildings. Solon S. Beman designed numerous buildings for the Christian Science Church throughout the country. James J. Egan and Charles H. Prindle of the firm of Egan & Prindle, Joseph McCarthy and Henry J. Schlacks all designed many buildings for the Catholic Church. James Gamble Rogers, who designed Gothic Revival buildings on Yale University's campus, is known for his collegiate architecture. Arthur Hussander, a local architect, designed numerous city of Chicago school buildings.

Alfred Alschuler (1876-1940)

Alfred Alschuler, a graduate of the Armour Institute of Technology (later IIT), began his architectural career in the office of Dankmar Adler in 1899. After Adler's death in 1900, he joined architect Samuel Treat, forming the firm of Treat & Alschuler. In 1907, he formed his own firm, where he conducted an extensive practice, often for Jewish clientele.

³⁹⁸ Prior to this time, each large park had its own conservatory. Jensen demolished all three and replaced them with a single new conservatory in Garfield Park.

³⁹⁹ The land for Columbus Park was acquired in 1912 and design work began soon after.

⁴⁰⁰ Bachrach. "Jens Jensen—Friend of the Native Landscape."

The Chicago Park Boulevard System
Historic District

Name of Property

Cook County, Illinois

County and State

Alschuler's work included numerous commercial and industrial buildings. These included the building that once housed the L. Fish Furniture Company at 2225 W. Pershing Road in the Central Manufacturing District, designed in 1923. He is also known for his synagogues, including a temple building for Sinai Congregation at 4600-4622 S. Dr. Martin Luther King, Jr. Drive.

John S. Ahlschlager (1860-?)

John Ahlschlager designed two handsome buildings along the Chicago boulevards, both already listed on the National Register of Historic Places: the Schulze Baking Company Building at 40 E. Garfield Boulevard, a tall terra cotta building with extensive foliate ornamentation, designed in 1913-14, and a Queen Anne greystone at 3024 W. Logan Boulevard.

Albert Annis (1889-1964)

Albert Annis was an architect best known for the Art Deco hotels and synagogues he designed in Miami Beach. In 1921 he designed the Liberty Supreme Life Insurance Building at 3501-11 S. Dr. Martin Luther King, Jr. Drive in the Craftsman style. This African American-owned company provided insurance to African-Americans during a time when they were discriminated against and unable to acquire policies.

Solon S. Beman (1853-1914)

Architect Solon S. Beman was born in Brooklyn, New York, and trained in the office of the New York architect Richard Upjohn. He came to Chicago in 1879. Beman is well-known for having designed the famous industrial town of Pullman, on the far south side of Chicago, between 1879 and 1892. His other Chicago commissions included the Mines and Mining Building at the 1893 World's Columbian Exposition, the W. W. Kimball Mansion at 1801 S. Prairie Avenue and the Fine Arts Building at 410 S. Michigan Avenue.

Beman defined the style of architecture applied to all Christian Science churches in Chicago. In 1897, he won a competition that included submittals from eleven other architects to design the First Church of Christ Science, 4017-4023 S. Drexel Boulevard. Abandoning the then-popular Gothic or Romanesque Revival style, Beman embraced Classicism. His churches were simple, impressive and dignified, featuring tall colonnades. Beman designed five more Christ Science churches on the north and west sides of Chicago and others throughout the country, all in the Classical Revival style.

Burnham & Root

Daniel Hudson Burnham (1846-1912) John Wellborn Root, (1850-1891)

Burnham & Root, one of Chicago's most distinguished architectural firms, designed three houses along the boulevards, between 1885 and 1889. The houses at 4545 and 4941 S. Drexel are Richardsonian Romanesque, stylistically similar to their famed Rookery Building, 209 S. LaSalle Street. Although best known for their commercial buildings, their prolific office designed over 165 private residences including a home for prominent clients such as John B. Sherman, co-founder of the Union Stock Yard & Transit Company.

The men joined forces in 1872, having met in the architectural office of Carter, Drake & White. Daniel Burnham received world-wide recognition as a city planner. His 1909 plan for Chicago laid the groundwork for many years of planning that followed and is credited for the city's industry-free lakefront. He served as chief designer for the 1893 World's Columbian Exposition. During their years together, until Root's untimely death in 1891, John Wellborn Root served as principal designer at Burnham & Root.

Henry Ives Cobb (1859-1931)

Born in Brookline, Massachusetts, Henry Ives Cobb studied architecture at the Massachusetts Institute of Technology before moving to Chicago in 1882, having won a competition to design a new clubhouse for

The Chicago Park Boulevard System
Historic District

Name of Property

Cook County, Illinois

County and State

Chicago's Union Club. He soon began to receive commissions for major public buildings, large residences and commercial buildings—plus the Fisheries Building, one of the principal buildings at the 1893 World's Columbian Exposition. In 1892, at the height of his career in Chicago, Cobb's firm employed 130 people, the largest in the city at that time.

In 1890, Cobb received his largest commission, for the newly-created University of Chicago. This work lasted until 1901, when he completed 18 buildings. Among them are two located on the Midway Plaisance, one at 1130 E. 59th Street (Nancy Foster Hall) and one at 1146 E. 59th Street (the University President's House). Like many other buildings by Cobb, they were designed in the Gothic Revival style on the model of Oxford University. This style became popular for school buildings and college campuses throughout the country. Cobb also designed an impressive limestone-clad Chateausque mansion in 1891 for Dr. John A. McGill, near the campus at 4938 S. Drexel Boulevard. In 1902, he moved to New York City, establishing a practice there. Although he lived in Manhattan longer than Chicago, his New York commissions were not as prestigious.

Coolidge & Hodgdon (1915-c.1929) Charles Coolidge (1858-1936) Frederick M. Hodgdon (1894-1971)

The firm of Coolidge & Hodgdon was established in 1915 by Charles Coolidge and his son Frederick M. Hodgdon. It is noteworthy for having designed numerous educational/institutional buildings, including several at the University of Chicago. Many of their buildings line the Midway Plaisance on 59th Street and all were designed between 1925 and 1930 in the Gothic Revival style. Their University of Chicago buildings along E. 59th Street include Billings Hospital, Nancy Adele McElwee Memorial Hall/Gertrude Dunn Hicks Memorial Hall, Joseph Bond Chapel/William Wieboldt Hall and the Social Science Research building. In 1927 the firm designed the Sonia Shankman Orthogenic School Building, at 1365 E. 60th Street in the Georgian Revival style.

The lineage of Coolidge & Hodgdon stretches back to the Boston firm of Henry Hobson Richardson. When Richardson died in 1886 at age 47, George Shepley, Charles Rutan and Charles Coolidge all worked for him. They formed the firm of Shepley, Rutan and Coolidge, completed his commissions and proceeded to become one of the nation's most successful architectural offices. Following the turn-of-the-century, they became the official architects of the University of Chicago, having previously designed the Chicago Art Institute and the Chicago Public Library Building. Upon the death of Shepley in 1903 and Rutan in 1914, Coolidge took in Hodgdon from their Chicago office and, in 1915, formed the firm of Coolidge & Hodgdon. Subsequently, they completed many stunning Gothic Revival buildings at the University of Chicago, following the architectural tradition set there by Henry Ives Cobb.

Zachary T. Davis (1872-1946)

Zachary T. Davis opened his practice in 1900, one year before he designed a French Renaissance Revival house at 726 W. Garfield Boulevard for James J. O'Leary, the gambling king whose mother is said to have owned the infamous cow responsible for starting Chicago's great fire of 1871.⁴⁰¹ Although Davis' early work consisted of two- and 3-flats, he became widely known as the designer of baseball parks in Chicago, Los Angeles and other American cities. In Chicago he designed Wrigley Field, the home of the Chicago Cubs, in 1914.

Dubin & Eisenberg

Henry Dubin (1892-1963) David Saul Eisenberg (unknown)

Henry Dubin was born in Chicago, studied architecture at the University of Illinois and became a partner in the firm of Dubin & Eisenberg. In 1922, the firm designed a building in *The Chicago Park Boulevard System Historic District* in the Classical Revival style. It served as the Daughters of Zion Jewish Day Nursery and

⁴⁰¹ Sinkevitch, ed. *AIA Guide to Chicago*, p. 393.

The Chicago Park Boulevard System
Historic District
Name of Property

Cook County, Illinois
County and State

Infant's Home, with room for 500 children, and was located at 1401 N. California Avenue, across from Humboldt Park. Dubin & Eisenberg also designed a Spanish Revival courtyard building in 1925 at 214-222 S. Hamlin Boulevard. The firm had a large Jewish clientele.

Edbrook & Burnham

Willoughby J. Edbrook (1843-1896) Franklin Burnham (1853-1909)

Edbrook & Burnham designed three contiguous greystones at 3961, 3963 and 3965 S. Drexel Boulevard in 1887, with Willoughby J. Edbrook living at 3965. Edbrook is particularly noteworthy for serving as a former Supervising Architect of the U. S. Treasury Department in Washington, D. C. After migrating from his native England to Chicago, he established an architectural practice in 1867, designing a number of Midwest buildings. Between 1879 and 1892 he was in partnership with Franklin Burnham. Burnham is best remembered for having served as chief architect for the Kenilworth Company, developing the village of Kenilworth, Illinois, in the early 1890s.

Egan & Prindeville

James J. Egan (1839-1914)

Charles H. Prindeville (1868-1947)

James J. Egan was a noteworthy Chicago architect who designed many ecclesiastical buildings for the Catholic Church. In 1914, he and his younger partner, Charles H. Prindeville designed the Visitation Catholic School at 900-912 W. Garfield Boulevard. Born in Ireland and educated in England, Egan came to New York and apprenticed to several architects who specialized in Church design, notably Richard Upjohn, the designer of New York's Trinity Church. In 1871, after the Chicago Fire, he moved to Chicago. In 1897 he asked Prindeville to become his partner. Prindeville was to serve as president of the Chicago Chapter of the American Institute of Architects.

A. Epstein & Sons

Abraham Epstein (1888-1958)

Abraham Epstein's engineering firm, A. Epstein & Sons, was responsible for the design of three industrial buildings along the boulevards. The building at 501 N. Sacramento Boulevard was built in 1941 for Sprague Warner & Company and is distinctly Art Deco, with a stone corner pavilion. There were two along Pershing Road: Standard Brands, at 2139 W. Pershing Road, designed in 1927, with Gothic Revival detailing and the Albert Pick Co. Building at 2159 W. Pershing Road, designed in 1936.. They are both part of the Central Manufacturing District (CMD).

Born in Kiev, Russia, Abraham Epstein immigrated to the United States and entered the Engineering School at the University of Illinois in 1907. Following graduation in 1911, he went to work for Western Electric, then for S. Scott Joy who was "the favored architect" for the Central Manufacturing District.⁴⁰² When Joy left Chicago in 1926 Epstein became the architect of choice for the CMD. His firm was an engineering operation and they hired out the architectural/design work. Epstein's focus was on finishing the buildings on time and on budget. The CMD launched Epstein's successful career. His son Sidney noted in his oral history for the Art Institute that the CMD set the model for other industrial parks around the country and was often referred to as the first industrial park in the United States.⁴⁰³

Bertram Grosvenor Goodhue (1869-1924)

Between 1925 and 1929 Bertram Grosvenor Goodhue Assocs. designed one of the University of Chicago's

⁴⁰² "Sidney Epstein", Interview by Betty Blum, *Chicago Architects Oral History Project*. Chicago: Art Institute of Chicago, 1994.

Updated 2006. p. 11.

⁴⁰³ Ibid. p 13.

The Chicago Park Boulevard System
Historic District
Name of Property

Cook County, Illinois
County and State

most impressive buildings, Rockefeller Memorial Chapel, at 1156-1180 E. 59th Street, A stunning Gothic Revival church with buttresses and pointed arches, this building is one of the finest Gothic structures lining Chicago's Midway Plaisance. Goodhue is noteworthy for his Spanish Revival architecture at the 1915 Panama-California Exposition in San Diego and his Art Deco design for the State Capitol at Lincoln, Nebraska.

Frost & Granger
Charles Sumner Frost (1856-1931) Alfred Granger (1867-1939)

The nationally significant firm of Frost & Granger designed two houses on S. Drexel Boulevard, one at 4801 for Moses Born and one at 4935. Both of these houses were built in 1901 in the Tudor Revival style.

Charles Sumner Frost was born in Maine, attended Massachusetts Institute of Technology (MIT) and worked in Boston for the prestigious architectural firm of Peabody & Stearns. He moved to Chicago in 1881 and practiced with Henry Ives Cobb as Cobb & Frost until 1898. That year he joined in partnership with Alfred Granger. Although they built several large houses in Chicago and on the North Shore, the firm is best known for their railroad station designs for the Chicago & North Western Railway.⁴⁰⁴

Alfred Granger was born in Zanesville, Ohio, and, like Frost, graduated from MIT. He also studied at the Ecole des Beaux Arts in Paris. After working for Shepley, Rutan & Coolidge, the successor firm to H. H. Richardson, in the late 1890s (while the firm was designing the Chicago Public Library and the Art Institute of Chicago), he went into partnership with Frost. Although that firm dissolved in 1910 when Granger moved to Philadelphia, he returned to Chicago in 1924 and established the firm of Granger, Lowe & Bollenbacher. He was active in the Chicago architectural community and elected a Fellow of the American Institute of Architects in 1926.

Eric Hall (1883-1942)

Eric Hall was born in Sweden and studied architecture and engineering there. In 1913, he immigrated to Chicago and ran a firm with various partners until 1924, when he organized his firm as Hall, Lawrence & Radcliff. In 1914, Hall was appointed architect of Cook County, Illinois, a position he held until his death in 1942. He is best known for having designed the Cook County Criminal Court and Jail buildings in 1927 at 2600 S. California Boulevard, in the Classical Revival style.

Holabird & Roche
Holabird & Root
William Holabird (1854-1923) Martin Roche (1855-1927)
John Auger Holabird (1886-1945) John Wellborn Root, Jr. (1887-1963)

The distinguished firms of Holabird & Roche and Holabird & Root designed three buildings along the boulevards. They are very different from one another and are representative of the variety of building types and building styles these two related firms produced. The John Tait House at 3614 S. Dr. Martin Luther King, Jr. Drive is an imposing brownstone Queen Anne residence designed in 1888 for Martin Roche's brother-in-law, a stone contractor. Martin Roche also lived in the house. The second building, a Classical Revival structure, was designed by Holabird & Roche for the Chicago Telephone Company: the McKinley Exchange Building at 2240 W. 37th Street in 1917 and added to in 1938. It was one of many structures designed by the firm for Chicago's utility companies. The third and largest structure was the University of Chicago International House, 1414 E. 59th Street, designed in 1932 by the successor firm to Holabird & Roche, Holabird & Root, in the Art Deco style.

The firm of Holabird & Roche was established by William Holabird and Martin Roche in 1881. They met in the office of architect William LeBaron Jenney. Holabird, who had attended West Point, was a trained engineer.

⁴⁰⁴ Both Frost and Granger married daughters of Marvin Hughitt, who was president of the Chicago & North Western Railway.

The Chicago Park Boulevard System
Historic District
Name of Property

Cook County, Illinois
County and State

Martin Roche was the firm's design architect. Their commission for Fort Sheridan, north of Chicago, in the late 1880s launched their career. Subsequently the firm designed many prominent Chicago office buildings. The practice grew to over 100 employees by 1910. Holabird & Root was founded by the sons of William Holabird and John Wellborn Root, in 1927, the year that Martin Roche died. Holabird & Root is known for its design of Art Deco skyscrapers, which include the Chicago Board of Trade Building and the Palmolive Building. The practice is still in operation as Holabird & Root.

Arthur F. Hussander (1866 – 1943)

Swedish architect Arthur F. Hussander is noteworthy for having designed many Classical Revival school buildings in Chicago. Four of them are located along the city's park and boulevard system: Hyde Park High School at 6220 S. Stony Island Avenue (1911); Carter H. Harrison Technical High School at 2832 W. 24th Boulevard (1912); Nathaniel Pope Public School at 1852-58 S. Albany Avenue (1918) and Theodore Herzl Public School at 3701-25 S. Douglas Boulevard (1915).

Hussander succeeded Prairie School designer Dwight H. Perkins as architect for the Chicago Board of Education in 1910. The Carter H. Harrison Technical High School Building, named for Chicago's mayors (father and son), is distinguished by its symmetry and emphatic temple front. Pope, for whom another of Hussander's schools is named, had served as a member of Congress and a Federal Judge. Herzl, a Hungarian Zionist born in 1860, was the first president of the World Zionist Association, established in the 1890s. The Herzl School was built in the predominantly Jewish area along S. Independence and W. Douglas Boulevards.

Samuel Scott Joy (1875 -1942)

S. Scott Joy was an architect and engineer who gained prominence as the in-house architect for the Central Manufacturing District (CMD), the large complex of manufacturing buildings established along Pershing Road in 1915.

Raised in Birmingham, Alabama, where he had a residential practice, Joy moved to Chicago when employed by the CMD. In his position for them he designed at least fifteen buildings between 1915 and 1922. He was responsible for three buildings along the system, two in the CMD. The buildings on Pershing Road are the handsomely ornamented clock tower, built in 1917, located at the intersection of S. Damen Avenue and Pershing Road, and the building with Craftsman detailing at 2165-2211 W. Pershing Road, built in 1922 for Westinghouse. He also designed the towered factory building at 4401-4411 S. Western Boulevard in the Craftsman style in 1914. Joy was the author of an article, "The Central Manufacturing District, Chicago, Illinois", published in the April and May, 1921, issues of *Architectural Forum*.

Charles W. Kallal (1873-1926)

Charles W. Kallal designed two handsome Classical Revival buildings along Chicago's park and boulevard system: the Municipal Contagious Diseases Hospital at 3026 S. California Boulevard (1914) and the Western Avenue Pumping Station at 4919-4943 S. Western Boulevard (1927). During the time that Kallal designed the pumping station he served as Chicago City Architect. Built of stone and featuring a grand central arch, it is one of the largest of the city's pumping stations and is an excellent example of Beaux Arts architecture.

Klüber & Grunsfeld

Eugene H. Klüber (1914-1970) Ernest A Grunsfeld Jr. (1897-1970)

Eugene H. Klüber and Ernest A. Grunsfeld, Jr. worked together from 1924-1929, when Grunsfeld went out on his own. Klüber & Grunsfeld designed the Moorish Revival Jewish People's Institute (JPI) at 3500 W. Douglas Boulevard, one of the most significant buildings to Jewish history in Chicago. Adorned with religious symbolism, glazed polychrome terra-cotta tile, abstract medallions and ornamental brickwork, its design recalls

The Chicago Park Boulevard System
Historic District
Name of Property

Cook County, Illinois
County and State

the Sephardic Jewish tradition. It served as the center of the Lawndale area's Jewish cultural, recreational and social life and featured a pool, museum, library, theater, gymnasium and restaurant. The JPI is individually listed on the National Register.

John T. Long (1849-d. unknown)

John T. Long designed the Romanesque Revival 41st Street Presbyterian Church Building at 4100 S. Dr. Martin Luther King, Jr. Drive. Built in 1881, it continues to serve as a church. It is noteworthy for its rusticated stonework, arched openings and bell tower.

Joseph W. McCarthy (1884-1965)

Joseph W. McCarthy is best known for his work on buildings for the Roman Catholic Church in Chicago. In 1916, he designed Corpus Christi Roman Catholic Church at 4910-4920 S. Dr. Martin Luther King, Jr. Drive. This handsome Classical Revival style church, which features an interior cloister, was built by affluent Irish Roman Catholics just prior to the time when African-Americans settled the area. It was the first major commission McCarthy received as George William Cardinal Mundelein's favored architect. McCarthy went on to design 28 buildings for the church, mostly in the 1930s.

A native of New Jersey, Joseph W. McCarthy moved to Chicago while in the 8th grade. His early training was in the office of Daniel Burnham, where he remained for eight years. He then worked for Chicago architect J.E.O. Pridmore until opening his own office in 1911. In addition to his many church buildings, McCarthy designed an Art Deco skyscraper for Mundelein College and the Campus Church at St. Mary's of the Lake, Mundelein, Illinois, in 1926, to house the International Eucharistic Congress.

Michaelsen & Rognstad

Christian S. Michaelsen (1888-1960) Sigurd A. Rognstad (1892-1937)

Norwegian American architects Michaelsen & Rognstad designed many handsome Chicago buildings including the field houses in Douglas and Humboldt Parks and the Garfield Park Gold Dome Building. All three were constructed in 1928. In *The Chicago Park Boulevard System Historic District* the firm designed the Midwest Athletic Club Building, facing Garfield Park, at 3800 W. Madison Street, in 1926. Like the Garfield Park Administration Building, it was inspired by Spanish architecture and features rich terra cotta ornamental trim.

Henry L. Newhouse (1874-1929)

Henry L. Newhouse was a prolific, if very not well-known, Chicago architect. He was born in Chicago, received his B.S. in architecture from the Massachusetts Institute of Technology and opened his practice in Chicago in 1896. Newhouse designed five buildings along the boulevards: the Melissa Ann Elam House at 4724-4728 S. Dr. Martin Luther King, Jr. Drive in 1903, a Tudor Revival six-flat in at 4310-4312 S. Dr. Martin Luther King, Jr. Drive in 1905, the Sutherland Hotel at 4657-4659 S. Drexel Boulevard in 1917, K.A.M. Synagogue (where he also served as a Trustee) at 4953 S. Drexel Boulevard in 1923 and Congregation Anshe Sholom at 754 S. Independence Boulevard in 1926. The Elam House is particularly significant in the African-American community. Although built for the wealthy owner of a wholesale custom tailoring company, it was operated by Ms. Elam as an elegant boarding house for single African-American women. The synagogues were designed in the Classical Revival style. In the 1920s, Newhouse had his office at 4623 S. Drexel Boulevard.

Patton, Fisher & Miller

Normand Smith Patton (1852 - 1915)

Two buildings in the District were designed by the firm of Patton, Fisher & Miller. One was the Romanesque Revival Memorial Baptist Church building at 725-729 E. Oakwood Boulevard, constructed in 1899; the other was the Belmonte Flats at 4257-4259 S. Dr. Martin Luther King, Jr. Drive, constructed in 1893. This apartment

The Chicago Park Boulevard System
Historic District
Name of Property

Cook County, Illinois
County and State

building was listed on the National Register in 1998.

There is one building designed by Normand S. Patton, the John Spry Public School at 2400 S. Marshall Boulevard. Normand S. Patton was born in Connecticut and trained in architecture at the Massachusetts Institute of Technology. Following graduation in 1874, he set up an office in Chicago. He and his partners designed several distinguished buildings in the Chicago area, including some at the Armour Institute of Technology (Today the Illinois Institute of Technology). Patton became a Fellow of the American Institute of Architects.

Dwight Heald Perkins (1867-1941)

Dwight H. Perkins was born in Memphis, Tennessee, but moved to Chicago with his family at age four. Initially he worked in the architectural offices of Wheelock & Clay and for Frederick Schock. He then attended the Massachusetts Institute of Technology, afterwards entering the office of Burnham & Root. In 1894, he opened his own office. In 1905, he was appointed Chief Architect for the Chicago Board of Education, a post he held until 1911, when he returned to private practice. In 1911, he formed the firm of Perkins, Fellows & Hamilton. Between 1929 and 1933 he was a partner in the firm of Perkins, Chatten & Hammond. Perkins collaborated on the Abraham Lincoln Center, built between 1898 and 1903 at 700 E. Oakwood Boulevard, with Frank Lloyd Wright--who was the chief designer.

Pond & Pond

Irving K. Pond (1857-1939) Allen B. Pond (1858-1929)

Architects Irving K. Pond and Allen B. Pond designed many fashionable Chicago residences from the time that they established their partnership in 1886. The firm also designed churches, schools and buildings for many Midwestern universities, including the University of Michigan. The Ponds were acclaimed for the ten buildings they designed over an 18-year period at Hull House, Chicago's most well-known settlement house. Along the boulevards they designed the Midway Studio at 923-937 E. 60th Street on the Midway Plaisance for noted sculptor Lorado Taft.

***Rapp and Rapp (1878-1941) C. W. Rapp (1861 -1926)
George Rapp (1878-1941)***

George L. Rapp and his brother C. W. Rapp are best known for designing large, elaborate movie palaces, including the Chicago Theater and Oriental Theater (today the Ford Center for the Performing Arts) in Chicago. With an entrance pavilion as exuberant as a movie marquis, the Windermere East, a large residential hotel building was designed by the firm in 1924. It is located at 1642 E. 56nd Street, facing Jackson Park.

James Gamble Rogers (1867-1947)

James Gamble Rogers designed one building in the District, the School of Education, University of Chicago, at 1362 E. 59th Street along the Midway Plaisance. It was built in 1904, early in his career, in the Gothic Revival style.

Rogers was born in Kentucky and educated at Yale University, where he received his B. A. in architecture in 1889. Following graduation, he moved to Chicago to work for William Le Baron Jenney. After then spending five years at Paris' Ecole des Beaux Arts he returned to Chicago in 1897 and remained in the city for seven years. It was during this period that he designed the School of Education. He subsequently designed a large number of Gothic Revival university buildings for Yale and Northwestern Universities.

Schmidt, Garden & Martin

***Martin Richard Schmidt (1865-1958) Hugh Garden (1873-1961)
Edgar Martin (1875-1951)***

The Chicago Park Boulevard System
Historic District
Name of Property

Cook County, Illinois
County and State

Richard Schmidt, Hugh Garden and Edgar Martin established their architectural office in 1906. Their highly-regarded firm designed many residences and commercial buildings in Chicago, including the Montgomery Ward & Co. Catalog House at 600 W. Chicago Ave., and more than 300 hospitals. Richard Schmidt was born in Bavaria but his family moved to Chicago after the Civil War. He attended architecture school at the Massachusetts Institute of Technology, graduated and worked for several architects, including Charles Sumner Frost. In 1887, he opened his own office, inviting Hugh Garden to join him in 1895 as chief of design. Garden had moved to Chicago from Toronto in the late 1880s and worked with several firms, including Henry Ives Cobb and Shepley, Ruten & Coolidge. Edgar D. Martin, a structural engineer, joined the firm in 1906.

One building in the District was designed by Schmidt, Garden & Martin. It was inspired by Classical architecture: the Eleanor Club Building at 1442-1450 E. 59th Street along the Midway Plaisance.

Shepley, Ruten & Coolidge George F. Shepley (1860-1903) Charles H. Ruten (1851-1919) Charles A. Coolidge (1858-1936)

Shepley, Ruten & Coolidge, was the successor firm to that of Boston architect Henry Hobson Richardson, who died at age 47 in 1886. Before entering Richardson's office, Shepley attended Washington University and studied architecture at the Massachusetts Institute of Technology. Coolidge attended Harvard University and the Massachusetts Institute of Technology.

Between 1901 and 1915, Shepley, Ruten & Coolidge drew up the master plan and designed over fifteen buildings at the University of Chicago. Those located on Chicago's park and boulevard system, along the Midway Plaisance, include the Hiram Kelly Memorial at 1010 E. 59th Street (1915), the William Rainey Harper Memorial Library at 1116 E. 59th Street (1912) and Ida Noyes Hall at 1212 E. 59th Street (1916). After 1915, when both Shepley and Ruten had died, Coolidge took in Charles Hodgdon from their Chicago office and the firm became Coolidge & Hodgdon.

Treat & Foltz Samuel Atwater Treat (1839-1910) Fritz Foltz (1843-1916)

Treat & Foltz was one of Chicago's oldest and most successful architectural firms.⁴⁰⁵ Along the park and boulevard system the firm designed a handsome Richardsonian Romanesque mansion for lumber magnate Martin Ryerson at 4851 S. Drexel Boulevard in 1887.

Samuel Atwater Treat was born in New Haven, Connecticut, studied at the Collegiate and Commercial Institute there, then entered an architectural office. Shortly after the Civil War he moved to Chicago. Following the 1871 fire, like all architects in the city, Treat was very busy. He entered into partnership with Fritz Foltz, who had emigrated from Germany. Their partnership lasted over two decades, from 1872 to 1896. While the practice was general in character, the firm made a name for designing large industrial plants, apartment buildings and single-family homes. Treat was a Fellow of the American Institute of Architects and served as one time president of the Chicago Chapter.

Wilson, Marble & Lamson Horatio R. Wilson (1857-1917) Oliver W. Marble (1861-1908)

Horatio R. Wilson was a Fellow of the American Institute of Architects. Born in Jamestown, New York, he moved to Chicago and, in 1889, formed a partnership with Oliver W. Marble and Lamson. From 1893 to 1894 the well-known architect Benjamin Marshall worked in their office. In 1895 the firm became Wilson & Marshall. From 1900 to 1910 Wilson had a solo practice. After 1910 he was associated with John A. Armstrong in the firm of H. H. Wilson & Company.

⁴⁰⁵Jean F. Block. *Hyde Park Houses*. Chicago: The University of Chicago Press, 1978, p.106.

The Chicago Park Boulevard System
Historic District
Name of Property

Cook County, Illinois
County and State

Wilson, Marble & Lamson designed the 2-flat on the boulevards at 3558-3560 S. Dr. Martin Luther King, Jr. Drive (1889). Wilson also designed several buildings on S. Drexel Boulevard, including the Herman Stern House at 4512 (1895), the Maximillian Morganthau / Adolph Krause House at 4518 (1895), both Gothic Revival, and the Italian Renaissance Revival G. B. Robbins House at 4805 (1910).

Frank Lloyd Wright (1867-1959)

In 1888, Frank Lloyd Wright began designing the Abraham Lincoln Center at 700 E. Oakwood Boulevard for his uncle, the Reverend Jenkin Lloyd Jones. It was to contain an auditorium, meeting rooms, offices, a kitchen, living quarters and first floor shops. When Wright produced designs and models for his uncle it is believed that they quarreled over the design and, in 1902, Wright turned over the project to architect Dwight Perkins. The Center opened in 1905. Wright's fame as the father of Prairie School architecture is legendary. The Abraham Lincoln Center was his first large commission.

William Carbys Zimmerman (1859-1932)

William Carbys Zimmerman distinguished himself in a number of architectural styles, although many of his structures adapted Prairie Style characteristics. The 1914 recreational building, located at 3041 W. Augusta Boulevard, is Prairie Style in its horizontality. It has a pergola supported by Classical columns. Zimmerman, who served as State Architect during part of his career, designed a number of field houses and natatoriums in Chicago's parks. Born in Wisconsin and educated at the Massachusetts Institute of Technology, he opened an office in Chicago in the 1880s and continued to practice until the 1920s. He was a Fellow of the American Institute of Architects.

Sculptors

The following sculptors created sculptures in the Chicago Park Boulevard System Historic District:

Daniel Chester French (1850-1931)

Best known as a sculptor, Daniel Chester French was born in Exeter, New Hampshire, and attended the Massachusetts Institute of Technology for a year. His first important commission—the Minute Man in Concord, Massachusetts—was awarded at age 25. This sculpture, which later became a classic patriotic symbol used on items such as stamps and war bonds, established French's reputation. French generally chose to depict American subjects rather than classical or mythological heroes. He went on to become one of the nation's leading sculptors of public monuments, with a style characterized by grandeur, dignity, clarity of conception and fine craftsmanship. French collaborated with animal sculptor Edward Potter on several stately equestrian statues, including one of General Grant in located in Philadelphia and one of George Washington located in Paris. The latter was copied and placed at the entrance to Chicago's Washington Park in 1904. Daniel Chester French may be best known for his seated statue of Abraham Lincoln, dedicated in 1922, for the Lincoln Memorial in Washington, D.C.

Leonard Crunelle (1872-1944)

Sculptor Leonard Crunelle was born in France and immigrated to the United States in 1882. He worked as a coal miner in Illinois before his talent was recognized by nationally-renowned sculptor Lorado Taft, who encouraged him to study at Chicago's Art Institute. Crunelle became a student and apprentice to Taft and grew to become a respected artist in his own right. His many commissions include Lincoln memorials in Dixon and Freeport, Illinois, as well as at Lincoln's Springfield tomb. Other works include the Oglesby Memorial in Lincoln Park, Chicago, the Victory Monument at 35th Street and S. Dr. Martin Luther King, Jr., Drive (a National Historic Landmark) in Chicago, and Sacajawea in the United States Capitol's Statuary Hall.

The Chicago Park Boulevard System
Historic District
Name of Property

Cook County, Illinois
County and State

Charles J. Mulligan (1866-1916)

Charles J. Mulligan was born in Ireland and during his short lifetime became one of Chicago's most beloved sculptors. In 1872, he arrived in Chicago, where his father went to work for George Pullman. As a teenager Mulligan was a marble cutter and "studied art in night school" under sculptor Lorado Taft.⁴⁰⁶ His clay figures caught Taft's attention and he was invited to study under Taft at the Art Institute of Chicago when it was first opened. Mulligan later went to Paris where he studied at the *Ecole des Beaux Arts* under Alexander Faleuiere.

Mulligan became a United States citizen in 1888 and was married the following year. He was named foreman of Taft's sculpture shop at the World's Columbian Exposition. Eventually Mulligan succeeded Taft as head of the sculpture department at the Art Institute of Chicago.

Mulligan was well-liked by his fellow artists and was part of the founding group of The Eagle's Nest artists' colony in Oregon, Illinois, and of the Palette and Chisel Club. He belonged to many other important early arts organizations and received the Chicago Society of Artists' Silver Medal of Honor in 1908.

The West Park commissioners hired Mulligan to create "Miner and His Child" for Humboldt Park (1901), "Fourth of July Fountain" for Independence Square (1902), "Lincoln, the Rail Splitter" for Garfield Park (1911) and "John F. Finnerty Monument" for Garfield Park (1916). Mulligan also designed the William McKinley Monument for the South Park commissioners in 1905. He was responsible for a long list of other important commissions, including the Illinois monument at the Civil War battleground of Vicksburg, Mississippi (1906) and the sculptures of "Justice" and "Law" that flank the entrance to the Illinois Supreme Court building in Springfield (1909). He left many sculptures unfinished upon his untimely death from cancer in 1916.

CONCLUSION

The Chicago Park Boulevard System Historic District, with its beautiful parks linked by greenways, was designed by the country's foremost early landscape architects. It was early and influential. Providing oases of green that arc the city, the parks and boulevards continue to reflect the early vision of men who shaped Chicago. Significant real estate developers, landscape designers, architects and artists played a pivotal role. The system was envisioned as a magnet for development, continuously attracting construction. Architecture was, in effect, integral to the park and boulevard system. The various types of buildings lining the parks, squares and boulevards of the district express the stylistic development of Chicago architecture, many of them more high style than the buildings outside and adjacent to the system. The integrity of the buildings in the district is generally very good, only compromised by deterioration or simple modifications, rarely affected by the compromising stylistic changes that have impacted other areas of the city.

The Chicago Park Boulevard System Historic District is a historically important example of parks linked by ribbons of green, a system that has enjoyed a significant national impact. To quote Daniel Bluestone, Director, Historic Preservation Program and Professor of Architectural History, the University of Virginia School of Architecture, "The recognition of this nationally significant urban and landscape resource is long overdue."⁴⁰⁷

⁴⁰⁶ <http://www.askart.com/AskART/artists/biography.aspx?artist=108991>

⁴⁰⁷ Daniel Bluestone. E-mail to Susan Benjamin, Benjamin Historic Certifications, dated May 17, 2011

The Chicago Park Boulevard System
Historic District
Name of Property

Cook County, Illinois
County and State

9. Major Bibliographical References

Bibliography (Cite the books, articles, and other sources used in preparing this form.)

Books, Journals, National Register Nominations (below header)

Andreas, A. T. *History of Chicago from the Earliest Times to the Present in Three Volumes*. Chicago: A. T. Andreas, 1884.

Bach, Ira J. and Mary Lackritz Gray. *A Guide to Chicago's Public Sculpture*. Chicago: The University of Chicago Press, 1983.

Bachrach, Julia Sniderman and William Tippens. *The Historic Resources of the Chicago Park District*. March 22, 1990. The individual parks listed are Garfield (1993), Humboldt (1992), Sherman (1990 and Washington (2004). Jackson Park was listed in 1972.

Bachrach, Julia Sniderman and Jo Ann Nathan. *Inspired by Nature: The Garfield Park Conservatory and Chicago's West Side*. Chicago: Garfield Park Conservatory Alliance, Chicago Park District, 2008.

Bachrach, Julia Sniderman. *The City in a Garden: A Photographic History of Chicago's Parks*. Harrisburg, Virginia: The Center for American Places in Association with the Chicago Park District, 2001.

Bachrach, Julia S. *The City in a Garden: A History of Chicago's Parks* Second Edition, Chicago: The Center for American Places at Columbia College, 2012.

Benjamin, Susan and Stuart Cohen. *Great Houses of Chicago: 1871-1921*. New York: Acanthus Press, 2008.

Benjamin, Robert. Phone interview by Gwen Sommers Yant, June, 2010

Berger, Miles. *They Built Chicago: Entrepreneurs Who Shaped a Great City's Architecture*. Chicago: Bonus Books, Inc., 1992.

Birnbaum, Charles and Robin Karson, eds. *Pioneers of American Landscape Design*. New York: McGraw-Hill, 2000.

Birnbaum, Charles. Peer review of *The Chicago Park Boulevard System Historic District*, National Context, February, 2011.

_____. E-mail of endorsement to Susan Benjamin, Benjamin Historic Certifications; Andrew Heckenkamp, National Register Coordinator, State of Illinois; Terry Tatum, Coordinating Planner I, Historic Preservation Division, Dept. of Housing and Economic Development, City of Chicago. May 7, 2011.

"Black Metropolis District." City of Chicago: Commission on Chicago Landmarks, Department of Planning and Development, September 9, 1998.

Blanchard, Rufus. *Map of Cook County and Du Page County [electronic resource]; Map of Chicago, showing the wards, streets and parks*. Chicago: Rufus Blanchard, 1872.

Block, Jean F. *Hyde Park Houses*. Chicago: The University of Chicago Press, 1978.

Bluestone, Daniel F. *Constructing Chicago*. New Haven: Yale University Press, 1991.

The Chicago Park Boulevard System
Historic District

Name of Property

Cook County, Illinois

County and State

_____. "Logan Square Boulevards Historic District", *National Register of Historic Places Inventory—Nomination Form*. U. S. Department of the Interior, 1985.

_____. E-mail of letter of endorsement to Susan Benjamin, Benjamin Historic Certifications, Andrew Heckenkamp, National Register Coordinator, State of Illinois' Terry Tatum, Coordinating Planner I, Historic Preservation Division, Dept. of Housing and Economic Development, City of Chicago. May 17, 2011

"The Boulevards of Paris," *Chicago Times*, May 14, 1859,

A Breath of Fresh Air: Chicago's Neighborhood Parks of the Progressive Reform Era, 1900-1925. Exhibition catalogue. Organized by the Special Collections Department, the Chicago Public Library, and the Chicago Park District. Lake County Press, 1989.

Breen, Daniel F., ed. *Historical Register of the Twenty-Two Superseded Park Districts*. Chicago: Works Progress Administration Project 30260, 1940.

_____. ed. *Historical Register of the Twenty-Two Superseded Park Districts*. Compiled under the supervision of the Division of the Secretary, Chicago Park District, by the Works Progress Administration. Project 30160. 1941

Bruegmann, Robert. *Holabird & Roche, Holabird & Root: An Illustrated Catalogue of Works, Vol. II, 1911-1917*. New York: Garland Publishing, Inc. in cooperation with the Chicago Historical Society, 1991.

Chamberlin, Everett. *Chicago and its Suburbs*. Chicago: T. A. Hungerford & Co. 1874.

Chicago Historic Resources Survey: An Inventory of Architecturally and Historically Significant Structures. Chicago: the Chicago Department of Planning and Development and the Commission on Chicago Landmarks, 1996.

"Chicago," Volume 22. New York: Sanborn Map Company, 1919 updated to 1956.

Chicago City Manual, 1914.

Chicago Landmarks List, 2010.

Chicago Listing On The National Register of Historic Places. Chicago: Commission on Chicago Landmarks and the Chicago Department of Housing and Economical Development, Bureau of Planning and Zoning, 2010.

"Criticize a Park Board," *Chicago Daily Tribune*. October 15, 1900.

Cutler, Irving. *Chicago's Jewish West Side*. Chicago: Arcadia Publishing, 2009.

_____. *Chicago: Metropolis of the Mid-Continent*. Dubuque, Iowa: Kendall/Hunt Publishing Company, 1982.

_____. *The Jews of Chicago: From Shtetl to Suburb*. Chicago: The University of Illinois Press, 1996.

The Chicago Park Boulevard System
Historic District

Name of Property

Cook County, Illinois

County and State

de Wit, Wim. and William W. Tippins, "Prairie School in the Parks," *Prairie in the City: Naturalism in Chicago's Parks, 1870- 1940*. Chicago: Chicago History Museum, 1991,

Douglas, George H. *Rail City: Chicago USA*. San Diego: Howell-North Books, 1981.

Drake, St. Clair. *Black Metropolis*. 2 vols. New York: Harper Torchbooks, 1962.

"Epstein, Sidney." Interview by Betty Blum. *Chicago Architects Oral History Project*. Chicago: Art Institute of Chicago, 1994. Revised 2006.

Eskil, Ragna Bergliot, ed. "Natural Parks and Gardens, by Jens Jensen, as Told to Ragna B. Eskil." *The Saturday Evening Post*. Vol. 202 (March 8, 1930).

Fein, Albert. *Frederick Law Olmsted and the American Environmental Tradition*. New York: George Braziller. 1972.

Feldman, Roberta M. and Jim Wheaton, eds. *The Chicago Greystone in Historic North Lawndale*. Chicago: City Design Center in the College of Architecture and the Arts at the University of Illinois at Chicago, 2006.

A Force of Nature: The Life and Work of Jens Jensen. (Exhibition catalogue) Presented by the Chicago Department of Cultural Affairs at the Chicago Cultural Center, March 9 to June 16, 2002.

Foreman, Henry G. *Address of Henry G. Foreman, President of the South Park Commissioners, on the Occasion of the Dedication of McKinley Park, June 13, 1903*. (In holdings of the Chicago Park District Special Collections).

Foster, J. Frank. "An Article on Small Parks," presented to the Chicago Society for School Extension, April 18, 1903.

"Gage, George W.," *Chicago Daily Tribune*, September 26, 1875.

Gray, Mary Lackritz, *A Guide to Chicago's Murals*. Chicago: University of Chicago Press, 2001.

Grossman, James R., Ann Durkin Keating and Janice L. Reiff, eds. *The Encyclopedia of Chicago*. Chicago: University of Chicago Press, 2004.

Holli, Melvin G. and Peter d'A. Jones, eds. *Ethnic Chicago: A Multicultural Portrait*. Fourth Edition. Grand Rapids, MI; William B. Eerdmans Publishing Co., 1995.

Historic City: The Settlement of Chicago. Chicago: Department of Development and Planning, 1976.

Holt, Glen E. and Dominic A. Pacyga. *Chicago: A Historical Guide to the Neighborhoods: The Loop and South Side*. Chicago: Chicago Historical Society, 1979.

Jensen, Jens. "Beauty and Fitness in Park Concrete Work," *Park and Cemetery Magazine*, vol. XVIII no. 9 (Nov. 1908), p. 435.

_____. *Report of Jens Jensen, Landscape Architect and General Superintendent*. Chicago: West Chicago Park Commissioners, 1905.

The Chicago Park Boulevard System
Historic District

Name of Property

Cook County, Illinois

County and State

_____. *Siftings*. Chicago: Ralph Fletcher Seymour Publisher, 1939. Baltimore: The Johns Hopkins University Press, 1990. Forward by Charles E. Little

Jones, Peter d'A. and Melvin G Holli, eds. *Ethnic Chicago*. Grand Rapids, MI: William B. Eerdmans Publishing Co, 1981.

Jones, Tina, Meg Storrow, Paul Diebold and Amy Walker, "Indianapolis Park and Boulevard System", *National Register of Historic Places Inventory—Nomination Form*. U. S. Department of the Interior, 2002. Draft.

Keating, Ann Durkin, ed. *Chicago Neighborhoods and Suburbs: A Historical Guide*. Chicago: University of Chicago Press, 2008.

Kowsky, Frank R. *Country Park and City: The Architecture and Life of Calvert Vaux*. New York: Oxford University Press, 1998.

The Land Owner. July 1869-December 1874.

Lee, Janice et al, eds. *A Legacy of Design: An Historical Survey of the Kansas City, Missouri, Parks and Boulevards System, 1893-1940*. Kansas City: Kansas City Center for Design Education & Research, 1995.

"Life along the Boulevards," Chicago: Department of Planning, 1989.

Lawliss, Lucy, Caroline Loughlin, Lauren Meier, National Association for Olmsted Parks., eds. *The Master List of Design Projects of the Olmsted Firm: 1857-1979*. Washington, D.C.: National Association for Olmsted Parks, National Park Service, Frederick Law Olmsted National Historic Site, 2008.

Lee, Janice, David Boutros, Charlotte R. White and Deon Wolfenbarger, eds. *A Legacy of Design: An Historical Survey of the Kansas City, Missouri, Parks and Boulevards System, 1893-1940*. Kansas City, Missouri: Kansas City Center for Design Education and Research, in cooperation with the Western Historic Manuscript Collection-Kansas City, 1995.

Linden, Blanche M. G. *Silent City on a Hill: Picturesque Landscapes of Memory and Boston's Mount Auburn Cemetery*. Amherst: University of Massachusetts Press in association with Library of American Landscape History, 2007.

"Logan Square Boulevards District: Landmarks Designation Report." City of Chicago: Commission on Chicago Landmarks, Department of Planning and Development, October 7, 2004.

Long, Christine, Emily Pettis and Molly Douglas. "Honey Creek Parkway", *National Register of Historic Places Inventory—Nomination Form*. U. S. Department of the Interior, 2009.

Long, Christine, Emily Pettis and Christina Slattery. "Milwaukee County Parkway System." National Park Service Multiple Property Documentation Form, 2008.

Maloney, Cathy Jean. *Chicago Gardens: The Early History*. Chicago: The University of Chicago Press, 2008.

Massey, James C. and Shirley Maxwell, "The All-American Family House," *Old-House Journal*. November-December 1995.

McAlester, Virginia and Lee. *A Field Guide to American House*. New York: Alfred A. Knopf, 1985.

The Chicago Park Boulevard System
Historic District

Name of Property

Cook County, Illinois

County and State

Mayer, Harold M. and Richard C. Wade. *Chicago: Growth of a Metropolis*. Chicago: The University of Chicago Press, 1969.

Miller, Donald L. *City of the Century; The Epic of Chicago and the Making of America*. New York: Simon & Schuster, 1996.

Moffat, Bruce G. *The "L": The Development of Chicago's Rapid Transit System, 1888-1932*. Chicago: Bulletin 131 of the Central Electric Railfans' Association, 1995.

Music in the Parks," *Chicago Daily Tribune*, June 6, 1897.

"Name Park for McKinley," *Chicago Daily Tribune*. October 10, 1901.

Novak, Alice Edwards and Karen Lang Kummer. "The Architectural/Historic Resources of Quincy's Northeast Neighborhood, Survey Report, Phase Two."

Olmsted, Frederick Law, Charles E. Hoffman, Carolyn R. Hoffman. *The Papers of Frederick Law Olmsted: The Years of Olmsted, Vaux & Company, 1865-1874*. Baltimore: Johns Hopkins University Press, 1992.

Olmsted, Vaux & Co, Landscape Architects. *Chicago South Park Commission Report Accompanying Plan for Laying Out The South Park*. Chicago: Evening Journal, Book and Job Printing House, 1871

Olmsted Parks and Parkways Thematic Resources (Buffalo, NY). 1982: Includes: Martin Luther King, Jr. Park, Delaware Park/Front Park System, Cazenovia Park-South Park System, Riverside Park. 1986: Includes: Parkside East, Parkside West.

Pacyga, Dominic A. & Charles Shanabruch. *The Chicago Bungalow*. Chicago: Arcadia Publishing for the Chicago Architecture Foundation, 2001.

Pacyga, Dominic A. and Glen Holt. *Chicago: A Historical Guide to the Neighborhoods, Loop and South Side*. Chicago: Chicago Historical Society, 1979.

Pacyga, Dominic A. and Ellen Skerrett. *Chicago City of Neighborhoods: History and Tours*. Chicago: Loyola Press, 1986.

"Parks and Boulevards," *Chicago Tribune*, January 24, 1869.

"The Park Lands Fall," *Chicago Tribune*, Oct. 3, 1970

"Parks for the People" in *A Breath of Fresh Air: Chicago's Neighborhood Parks of the Progressive Reform Era, 1900-1925*. Chicago: Chicago Public Library, Special Collections Division and Chicago Public Library, 1989.

Perkins, Dwight Heald, ed. *Report of the Special Park Commission to the City Council of Chicago on the subject of a Metropolitan Park System*. Chicago: W. J. Hartman Co., 1905.

Peterson, Jon A. *The Birth of City Planning in the United States, 1840-1917*. Baltimore; The Johns Hopkins University Press, 2003.

Pierce, Bessie Louise. *A History of Chicago (Vol. I): The Beginning of a City, 1673-1848*. New York: Alfred A. Knopf, 1937.

The Chicago Park Boulevard System
Historic District

Name of Property

Cook County, Illinois

County and State

Pierce, Bessie Louise. *A History of Chicago (Vol. II): From Town to City, 1848-1871*. New York: Alfred A. Knopf, 1940.

Pierce, Bessie Louise. *A History of Chicago (Vol. III): The Rise of a Modern City, 1871-1893*. New York: Alfred A. Knopf, 1957.

Platt, Harold L. *The Electric City: Energy and the Growth of the Chicago Area, 1880-1930*. Chicago: The University of Chicago Press, 1991,

“Play Lots a Crime Cure,” *Chicago Daily Tribune*. April 19, 1903.

“A Plea for Public Parks” *Chicago Daily Tribune*, April 8, 1853,

Pregill, Philip and Volkman, Nancy. *Landscapes in History: Design and Planning in the Western Tradition*. New York: Van Nostrand Reinhold, 1993.

Ranney, Victoria Post. *Olmsted in Chicago*. Chicago: R.R. Donnelley & Sons, 1972.

_____. (ed.) *The Papers of Frederick Law Olmsted: The California Frontier, 1863-1865*. Baltimore: Johns Hopkins University Press, 1990.

_____. “Frederick Law Olmsted: Designing for Democracy in the Midwest.” *Midwest Landscape Architecture*. Ed. William H. Tishler. Urbana: University of Illinois Press, 2000.

Rogers, Elizabeth Barlow. *Landscape Design: A Cultural and Architectural History*. New York: Harry N. Abrams, 2001.

Ross, Claire L. “Olmsted Parks and Parkways Thematic Resources”, *National Register of Historic Places Inventory—Nomination Form*. U. S. Department of the Interior, 1981.

Rottenberg, Daniel. *The Man Who Made Wall Street: Anthony J. Drexel and the Rise of Modern Finance*. Philadelphia: University of Pennsylvania Press, 2001.

Rybczynski, Witold. *A Clearing in the Distance: Frederick Law Olmsted and America in the 19th Century*. New York: Scribner, 1999.

Schuyler, David and Censer, Jane Turner, eds. *The Papers of Frederick Law Olmsted*. Baltimore: Johns Hopkins University Press, 1992. Vol. VI: *The years of Olmsted, Vaux and Company, 1865 -1874*.

Sennett, Stephen, ed. *Encyclopedia of 20th Century Architecture*. New York: Fitzroy, Dearborn Publishers, 2004.

Sinkevitch, Alice, ed. *AIA Guide to Chicago*. San Diego: Harcourt Brace & Company, 1993.

Smith, Carl. *The Plan of Chicago*. Chicago: University of Chicago Press, 2006.

Sniderman Bachrach, Julia and Will Tippins. Chicago: *The Historic Resources of the Chicago Park District*. National Park Service Multiple Property Documentation Form, 1990.

Sniderman Bachrach, Julia. “Garfield Park”, *National Register of Historic Places Inventory—Nomination Form*. U.S. Department of the Interior, 1993.

The Chicago Park Boulevard System
Historic District

Name of Property

Cook County, Illinois

County and State

Sniderman Bachrach, Julia. "Humboldt Park", *National Register of Historic Places Inventory Nomination Form*. U.S. Department of the Interior, 1992.

Sniderman Bachrach, Julia. "Sherman Park", *National Register of Historic Places Inventory—Nomination Form*. U.S. Department of the Interior, 1990.

South Park: Acts of the General Assembly Relating to the same, and the collection of Assessments. Decisions of the Supreme Court Relating Thereto. Ordinances. Synopsis of Improvements. Chicago: Beach, Barnard and Co., Legal Printers, 1875.

South Park Commissioners, *McKinley Monument Memorial*. July 4, 1905. Dedication booklet.

South Park Commissioners *Proposed Buildings for Recreative Centre, McKinley Park, Chicago*, D.H. Burnham & Co., n.d.

South Park Commissioners: Statutes and Special Ordinances. Chicago: The Gunthorp-Warren Printing Co. 1908.

Sprague, Paul. "Jackson Park Historic Landscape District and Midway Plaisance", *National Register of Historic Places Inventory—Nomination Form*. U. S. Department of the Interior, 1972.

Storrow Kinsella Group. *Indianapolis Park and Boulevard System*. National Park Service Nomination Form, 2002.

Sturgis, Russell. "The Warehouse and the Factory in Architecture." *Architectural Record*, January 1904.

Tishler, William H., ed. *Midwest Landscape Architecture*. Chicago: University of Illinois Press in cooperation with Library of American Landscape History/ Amherst, Massachusetts, 2000.

"Tribunes Color Photos Feature Gage Park Show," *Chicago Daily Tribune*, October 3, 1937.

Turak, Theodore. *William LeBaron Jenney: A Pioneer of Modern Architecture*. Ann Arbor: UMI Research Press, 1986.

Wagner, Robert. "Hyde Park- Kenwood Historic District", *National Register of Historic Places Inventory—Nomination Form*. U. S. Department of the Interior, 1977.

Wilson, William H. *The City Beautiful Movement*. Baltimore: The Johns Hopkins University Press, 1989.

Withey, Henry F., A.I.A., and Elsie Rathburn Withey. *Biographical Dictionary of American Architects (Deceased)*. Los Angeles: Hennessey & Ingalls, 1970.

Wright, Gwendolyn. *Moralism and the Model Home: Domestic Architecture and Cultural Conflict in Chicago, 1873-1913*, Chicago: The University of Chicago Press, 1980,

Wyatt, Barbara, Editor. "National Register Bulletin: surveying and Evaluating Vernacular Architecture" prepared by the Midwest Vernacular Architecture Committee, Madison, Wisconsin, April 1987.

The Chicago Park Boulevard System
Historic District
Name of Property

Cook County, Illinois
County and State

Zaitzevsky, Cynthia. *Frederick Law Olmsted and the Boston Park System*. Cambridge: Harvard University Press, 1982.

Annual Reports and Minutes

South Park Commission

South Park Commissioners Report, December 1, 1874 to December 1, 1875.

Report of the South Park Commissioners to the Board of the County Commissioners of Cook County. Chicago: [Various publishers]. 1872 to 1903.

Annual Report of the South Park Commissioners. Chicago: [Various publishers]. 1904 to 1906.

Report of the South Park Commissioners. December 1, 1900 to December 1, 1901, 1906 to 1909.

South Park Commissioners Report. 1910 to 1924.

Official Proceedings of the South Park District. Vols. 31 to 39. 1924 to 1930.

Journal of the Proceeding of the South Park District. Vols. 40 to 42. 1931 to 1934.

West Chicago Park Commission

West Chicago Park Commission Annual Reports, 1871-1928. Chicago: West Chicago Park Commissioners.

Chicago Park District

Chicago Park District. *Annual Reports, 1935-1951*. Chicago: Chicago Park District.

Works Progress Administration

Works Progress Administration. (*Draft Reports on Boulevards*). In a folder titled "Boulevards and Drives" in the Chicago Park District Archives. This report was intended to be similar in scope to the report done by the WPA on the Twenty-two Superseded Park Districts. Although never published, the draft is a gold mine of information on the development of the boulevards.

Plans and Drawings

(Chronological within categories)

Blanchard Brothers, Real Estate and Loan Brokers. *Map of Chicago and Du Page Counties: Showing the Wards, Streets and Parks*. Chicago: Rufus Blanchard, 1872. (University of Chicago Regenstein Map Collection website).

Gage Park. South Park Commissioners, Chicago, 1901. (Chicago Park District Special Collections).

Gage Park. South Park Commissioners, March, 1909. (Chicago Park District Special Collections).

The Chicago Park Boulevard System
Historic District

Name of Property

Cook County, Illinois

County and State

Grand Boulevard. South Park Commissioners, Chicago, March, 1909. (Chicago Park District Special Collections).

Garfield Boulevard. South Park Commissioners, March, 1909. (Chicago Park District Special Collections).

General Plan of Washington Park, 1903. South Park Commissioners (Chicago Park District Special Collections).

Map Showing Progress made in the Improvement of the Western Division of South Park, Chicago, Illinois, 1880. (Chicago Park District Special Collections).

"Map Showing the Boulevards and Park System and Twelve Miles of Lake Frontage. City of Chicago." Chicago: Rand McNally, 1886. (From *Glossop's Street Guide*, 10th Edition, 1886, Collection of the Chicago History Museum, Chicago).

Map of Chicago Showing the Boulevard System. A. T. Andreas History of Chicago from the Earliest Period to the Present, 1884.

"Maps of Parks and Boulevards." 1906. Chicago Park District, Special Collections.

Map of South Park District Showing Parks & Boulevards, Chicago, 1908. (Chicago Park District, Special Collections).

Map of South Park District Showing Parks & Boulevards, Chicago, 1913. (Chicago Park District, Special Collections).

McKinley Park. South Park Commissioners, 1901.

Midway Plaisance. South Park Commissioners, March, 1909. (Chicago Park District Special Collections).

Oakwood Boulevard, South Park Commissioners, March, 1909. (Chicago Park District Special Collections).

Parks and Boulevards. Chicago South Park Commission map of The South Park Ground, the Upper Plaisance, the Midway Plaisance, the Lake Open Ground and the Lagoon Plaisance. 1871.

"Parks and Boulevards of the City of Chicago, Chicago Boulevard and Park System, 1879-80." Chicago: West Chicago Park Commission Annual Report, 1880.

Proposed Changes in Driveways at Garfield and Western Boulevards. South Park Commissioners, July 7, 1926 (Chicago Park District Special Collections).

Rand, McNally & Co.'s Bird's Eye Views and Guide to Chicago, Indispensable to Every Visitor. Chicago: Rand, McNally & Company, 1893. Reprinted Charleston, S. C., Bibliolife, 2009

Rand McNally & Co.'s New Street Number Guide, Map of Chicago, 1910.

Rausher's Atlas of Chicago. Chicago: Rausher Insurance Map Publishing Co., 1891.

Sanborn Map Co. Ltd. Vol. 14 (1895 Amended to 1923). Chicago: Perris, 160 LaSalle Street, 1924.

_____. (1919 amended to 1926). Chicago: Perris, 160 LaSalle Street, 1927.

The Chicago Park Boulevard System
Historic District
Name of Property

Cook County, Illinois
County and State

South Parks and Boulevards: General Plans and Land Maps Chicago: South Park Commissioners, 1909.

Unexecuted Plan for Chicago Drives and Parks, 1866. From the *Chicago Times* (9/15/1866). Published in Bluestone, Daniel F. *Constructing Chicago*. New Haven: Yale University Press, 1991, p. 21.

Washington Park. South Park Commissioners, Chicago, 1913. (Chicago park District Special Collections).

Washington Park Sewerage [Map]. (Chicago Park District Special Collections).

West Chicago Park System. Chicago: West Chicago Park Commissioners, 1914.

Western Ave. Boulevard, South Park Commissioners, March, 1909. (Chicago Park District Special Collections).

Douglas Park

Dubuis, Oscar R. Douglas Park, Plan, 1885.

Jenney, William LeBaron. Douglas Park, Original Plan, 1871.

Jensen, Jens. Douglas Park. 1912.

Plot Plan. Douglas Park. Based on 2008 aerial photo.

Gage Park

Chicago Park District. Gage Park Plot Plan, 1984.

South Park Commission. Gage Park. Record Plan of 1905.

South Park Commissioners' In House Designers, Gage Park, Plan of General Development, ca. 1925.

McKinley Park

South Park Commissioners. Brighton Park, 1901.

South Park Commissioners. Plan of Building at McKinley Park Showing Water Pipes and Sewer Pipes, 1903.

South Park Commissioners, McKinley Park Water Closets, n.d.

South Park Commissioners. McKinley, 1905.

South Park Commissioners. McKinley Park, 1906.

South Park Commissioners. Sewer System, McKinley Park, March, 1909.

South Park Commissioners, McKinley Park Concert Court, Sept. 1909 (revised 1910).

South Park Commissioners. McKinley Park, December, 1916.

South Park Commissioners. McKinley Park Details of Construction of Steps to Ball Field, Aug. 30, 1916.

The Chicago Park Boulevard System
Historic District

Name of Property

Cook County, Illinois

County and State

- S.C. Levi (drawn to scale). "William McKinley Designed by Pond and Pond 1903," 1918.
- South Park Commissioners. McKinley Park Water System, 1919.
- Chicago Park District. Plan for Filling in Present Wading Pool and Redesign of the Area, Feb. 3, 1937.
- Chicago Park District. Plan for Filling & Grading Lagoon Area, June 29, 1937.
- Chicago Park District. Redesign of Areas, McKinley Park. April 18, 1938.
- Chicago Park District. Shelter, Plan of Floor. Aug. 8, 1938.
- Chicago Park District Landscape Design Section. McKinley Park Rehabilitation Plan, April 7, 1939.
- Chicago Park District. General Improvements, Children's Playground. Aug. 19, 1940.
- Chicago Park District. McKinley Park Rehabilitation Plan. Oct. 29, 1940.
- Chicago Park District. Proposed Rehab of Lagoon Area and Athletic Field. Feb. 1, 1949.
- Chicago Park District. Remodeling of Present Comfort Station. May 4, 1949.
- Chicago Park District. Proposed Grading Plan for Old Swimming Pool Area, Jan. 21, 1950.
- Chicago Park District. Proposed Service Yard and Parking Yard. January 16, 1951.
- Chicago Park District. Conversion of Old Bath House to Landscape Maintenance, Feb. 1, 1951.
- Chicago Park District. Swimming Pool Area, McKinley Park Planting Plan. March 22, 1951.
- City of Chicago Dept. of Public Works. South Damen Avenue Viaduct 37th Street to 47th Street North Approach, Feb. 1960.
- Chicago Park District. Location of Fixed Bleachers, Jan. 26, 1961.
- Chicago Park District. Repair of Tennis Courts. March 22, 1972.
- Chicago Park District. Working Drawing for Tennis Complex. May 1, 1975.
- Chicago Park District. McKinley Park Landscape Improvement, Jan. 26, 1990.
- Chicago Park District. Music Wall Plan and Sections, June 12, 1992.
- Chicago Park District. Proposed Plan for Ice Skating Rink. March, 1996.
- Chicago Park District. McKinley Park Monument Rehabilitation. Sept, 1997.
- Chicago Park District. McKinley Park Lagoon Rehabilitation, Nov. 17, 1997.
- Williams Associates Architects. Play Pool Layout and Plumbing, Jan. 5, 1998.

The Chicago Park Boulevard System
Historic District
Name of Property

Cook County, Illinois
County and State

Chicago Park District. McKinley Park Playground Rehabilitation, Feb. 28, 1998.

Chicago Park District. Plot Plan, McKinley Park. Feb. 1999.

Thompson Dyke & Associates, Limited. Artificial Turf Field Riis Park, Calumet Park, and McKinley Park, April 3, 2008.

Internet Resources

(Alfred S. Alschuler) <http://www.lib.colum.edu/archistory/alschuler.htm>

(American Pomological Society) <http://americanpomological.org/>.

(Solon S. Beman) <http://www.lib.colum.edu/archhistory/beman.htm>

(Buffalo, New York) Kowsky, Francis R. "Municipal Parks and City Planning: Frederick Law Olmsted's Buffalo Park and Parkway System," <http://preserve.bfn.org/bam/kowsky/kowold/>

(Christian Science) <http://artyouknow.com/2010/06/1-temple-for-christ-scientists/>

(Henry Ives Cobb) http://www.artic.edu/aic/libraries/research/special_collections/cobb/index.html

(Coolidge & Hodgdon) <http://historicbuildings.unl.edu/people.php?peopleID=8&cid=10>

(Frank Dubuis) <http://www.peoriacountyillinois.info/bios/1902bios.html>.

(Frank Dubuis) <http://genforum.genealogy.com/dubuis/messages/4.html>

(Fountains, Sculptures and Monuments) Bachrach, Julia. *Web-Based Guide to Chicago's Fountains, Sculptures and Monuments*, 2010. Available at <http://www.cpdit01.com/resources/planning-and-development/fountains-monuments-and-sculptures/McKinley%20Park/William%20McKinley%20Monument.pdf>

(Jens Jensen) Bachrach, Julia. "Jens Jensen: Friend of Nature," found on <http://chicagowildernessmag.org/issues/spring2001/jensjensen.html>

(Abraham Lincoln Center) http://chicagowright.blogspot.com/2004_09_01architeve.html

(Loewenberg Architects) <http://www.loewenberg.com/about-history.html>

(Marquette Monument) http://www.waymarking.com/waymarks/WM7JW7_Jacques_Marquette_Monument_Chicago_IL

(Minneapolis Parks and Parkways) www.minneapolispark.org/default.asp?PageID=1077

(Charles Mulligan) <http://www.askart.com/AskART/artists/biography.aspx?artist=108991>

(Norwegian American Hospital) <http://www.nahospital.org>

(Oakland) <http://webapps.cityofchicago.org/landmarks>

The Chicago Park Boulevard System
Historic District

Cook County, Illinois

Name of Property

County and State

(Playgrounds) Anderson, Linnea M. "...the playground of today is the republic of tomorrow." social reform and organized recreation in the usa, 1890-1930s,"

http://www.infed.org/playwork/organized_recreation_and_playwork_1890_1930s.htm

(Pogroms) <http://www.encyclopedia.com/topic/Pogroms.aspx>

(John Wellborn Root) <http://www.answers.com/topic/john-wellborn-root>

(Henry J. Schlacks) <http://academics.triton.edu/faculty/fheiztman/tour.html>

(Schmidt, Garden & Martin) <http://www.essential-architecture.com/ARCHITECT/ARCH-Schmidt.htm>

(Sculptures) <http://www.chicagoparkdistrict.com/facilities/fountains-monuments-sculptures> (Edward Durrell Stone) <http://www.answers.com/topic/stone-edward-durell>

(Samuel Treat) <http://www.eng.architnform.net/arch/73608.htm>

(Western Avenue bridge) <http://forgottenchicago.com/features/chicago-infrastructure/south-western-avenue-improvement/>

Previous documentation on file (NPS):

preliminary determination of individual listing (36 CFR 67 has been requested)
 previously listed in the National Register
 previously determined eligible by the National Register
 designated a National Historic Landmark
 recorded by Historic American Buildings Survey # _____
 recorded by Historic American Engineering Record # _____
 recorded by Historic American Landscape Survey # _____

Primary location of additional data:

State Historic Preservation Office
 Other State agency
 Federal agency
 Local government
 University
 Other

Name of repository: _____

Historic Resources Survey Number (if assigned): _____

The Chicago Park Boulevard System
Historic District
Name of Property

Cook County, Illinois
County and State

10. Geographical Data

Acreage of Property approximately 1,000

(Do not include previously listed resource acreage; enter "Less than one" if the acreage is .99 or less)

Latitude/Longitude Coordinates

Datum if other than WGS84: _____

(enter coordinates to 6 decimal places)

SEE ADDITIONAL DOCUMENTATION, GIS LOCATION MAP

Verbal Boundary Description (Describe the boundaries of the property.)

Maps to be used to describe boundaries.

Boundary Justification (Explain why the boundaries were selected.)

The boundaries include the system of designed contiguous parks, boulevards and squares ringing the city of Chicago, beginning in 1869, and most of the contributing and non-contributing buildings surrounding the parks, boulevards and squares. Buildings in the historic district were designated as non-contributing if they were built after 1942 (outside the period of significance) or if they had insufficient integrity to be considered contributing. When a building or a small number of buildings were found to be strong architecturally and typical of the building stock in the district, they were included even if they are the only buildings on a given block. Large expanses of vacant land were not included as they do not contain contributing buildings to the district. Buildings that are oriented toward the side streets were included in the district if they were constructed during the period of significance and their side walls frame the boulevards, squares or parks. New construction on street corners, frequently devoted to roadside architecture or large institutions that are architecturally inconsistent with historic development patterns in the district, was not included within the district boundaries.

11. Form Prepared By

Susan S. Benjamin, Gwen Sommers Yant, Courtney Gray Resnick,
Jean Follett, Jo Ann Nathan, Yolanda Escoto Unna of Benjamin
Historic Certifications, LLC, Julia S. Bachrach of the Chicago Park
District (2011-2014). Matt Crawford, Melanie Bishop, Meredith Stewart
and Jessica Mavrogenes, Historic Preservation Division, Department
of Planning and Development, City of Chicago; Josephine Raya,
Bureau Operations, Department of Planning and Development, City of
Chicago; R. Terry Tatum, volunteer consultant (2017-2018). date September, 2018
name/title
organization City of Chicago telephone 312-742-0276
street & number 121 N. LaSalle St., Rm.1006
email matt.crawford@cityofchicago.org
city or town Chicago state IL zip code 60602

The Chicago Park Boulevard System
Historic District

Name of Property

Cook County, Illinois

County and State

Additional Documentation

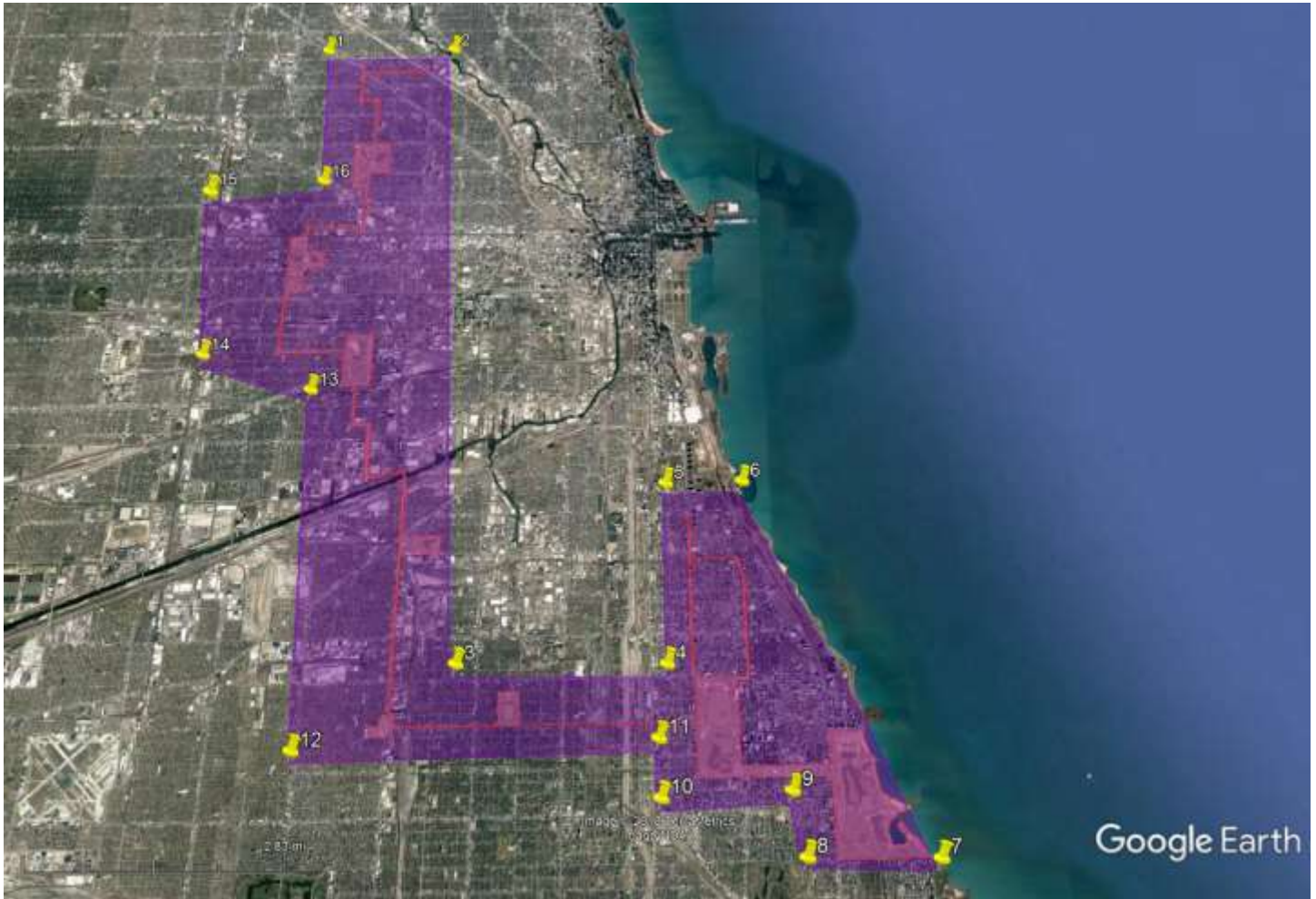
Submit the following items with the completed form:

- **GIS Location Map (Google Earth or BING)**
- **Local Location Map**
- **Site Plan**
- **Floor Plans (As Applicable)**
- **Photo Location Map** (Include for historic districts and properties having large acreage or numerous resources. Key all photographs to this map and insert immediately after the photo log and before the list of figures).

The Chicago Park Boulevard System
Historic District
Name of Property

Cook County, Illinois
County and State

GIS Location Map



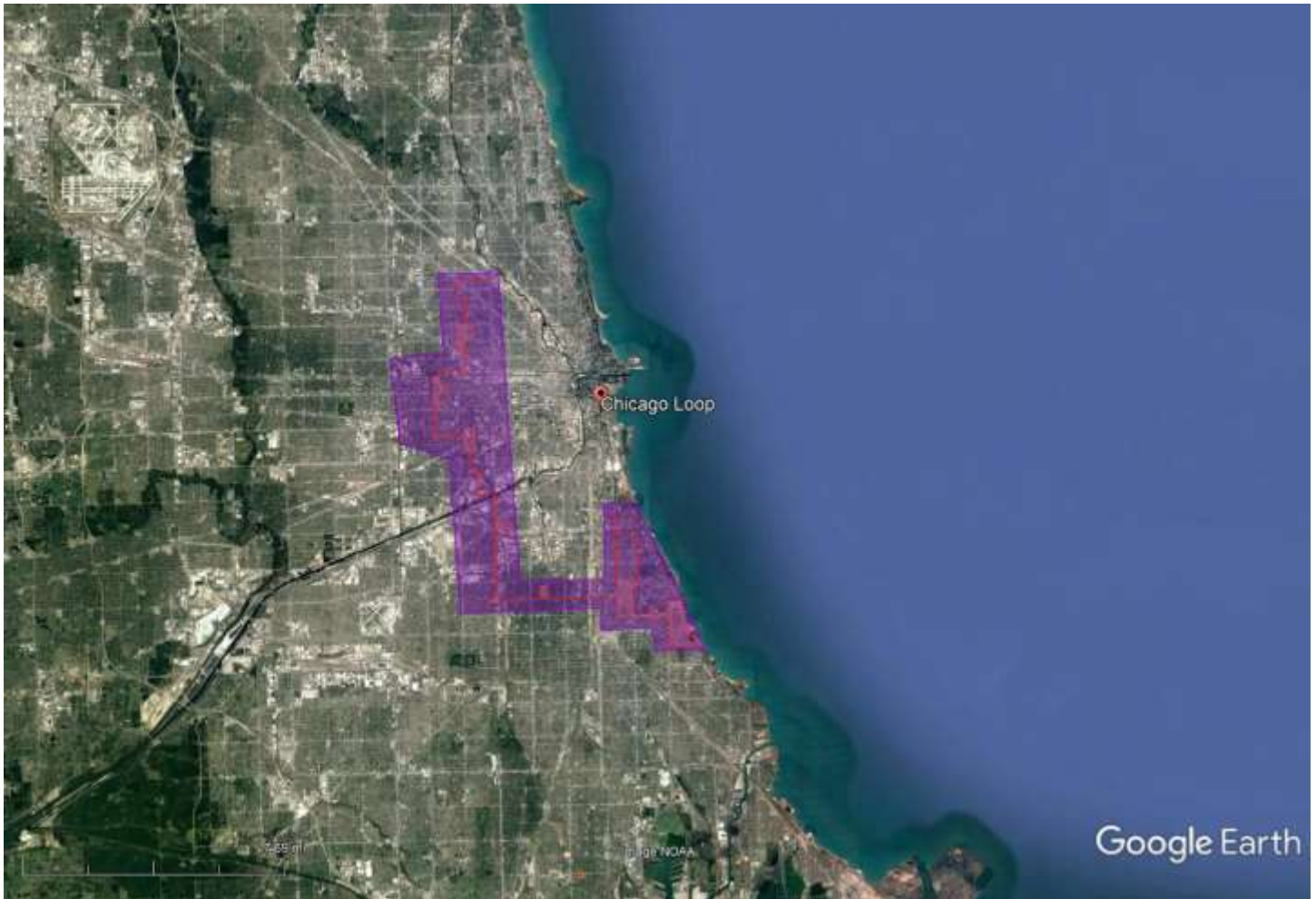
Latitude/Longitude Coordinates

| Latitude | Longitude |
|-------------------|---------------|
| 1. 41°55'52.84"N | 87°43'5.76"W |
| 2. 41°55'54.40"N | 87°40'58.21"W |
| 3. 41°48'6.87"N | 87°40'13.42"W |
| 4. 41°48'7.14"N | 87°37'23.14"W |
| 5. 41°50'3.04"N | 87°37'24.38"W |
| 6. 41°50'4.56"N | 87°36'18.97"W |
| 7. 41°46'17.51"N | 87°33'56.76"W |
| 8. 41°46'17.80"N | 87°35'37.70"W |
| 9. 41°46'54.11"N | 87°35'46.72"W |
| 10. 41°46'49.77"N | 87°37'28.20"W |
| 11. 41°47'23.52"N | 87°37'29.74"W |
| 12. 41°47'15.66"N | 87°42'17.51"W |
| 13. 41°51'8.69"N | 87°42'38.82"W |
| 14. 41°51'34.50"N | 87°44'20.13"W |
| 15. 41°53'43.53"N | 87°44'40.41"W |
| 16. 41°53'54.61"N | 87°42'52.63"W |

The Chicago Park Boulevard System
Historic District
Name of Property

Cook County, Illinois
County and State

Local Location Map



The Chicago Park Boulevard System
Historic District
Name of Property

Cook County, Illinois
County and State

Photographs:

Submit clear and descriptive photographs. The size of each image must be 3000x2000 pixels, at 300 ppi (pixels per inch) or larger. Key all photographs to the sketch map. Each photograph must be numbered and that number must correspond to the photograph number on the photo log. For simplicity, the name of the photographer, photo date, etc. may be listed once on the photograph log and doesn't need to be labeled on every photograph.

Name of Property: The Chicago Park Boulevard System Historic District

City of Vicinity: Chicago

County: Cook

State: IL

Photo 1 of 487: S. Dr. Martin Luther King Jr. Drive and Victory Monument, facing Southwest. Associated Map(s): 1.

Digital Photo Taken by Melanie Bishop and Meredith Stewart, March 2018.

Photo 2 of 487: Victory Monument, facing Northeast. Associated Map(s): 1.

Digital Photo Taken by Melanie Bishop and Meredith Stewart, March 2018.

Photo 3 of 487: 3600 Block of S. Dr. Martin Luther King Jr. Drive, facing Northwest. Associated Map(s): 1.

Digital Photo Taken by Melanie Bishop and Meredith Stewart, March 2018.

Photo 4 of 487: 3600 Block of S. Dr. Martin Luther King Jr. Drive, facing Southeast. Associated Map(s): 1.

Digital Photo Taken by Melanie Bishop and Meredith Stewart, March 2018.

Photo 5 of 487: Martin Luther King, Jr. Drive and 37th Street, facing North. Associated Map(s): 1.

Digital Photo Taken by Matt Crawford and Jessica Mavrogenes, August 2018.

Photo 6 of 487: Martin Luther King, Jr. Drive, landscape, facing South. Associated Map(s): 1.

Digital Photo Taken by Matt Crawford and Jessica Mavrogenes, August 2018.

Photo 7 of 487: 3700 Block of Dr. Martin Luther King Jr. Drive (includes South Park Baptist Church), facing Southwest. Associated Map(s): 1.

Digital Photo Taken by Melanie Bishop and Meredith Stewart, March 2018.

Photo 8 of 487: 3800 Block of S. Dr. Martin Luther King Jr. Drive, facing Southwest. Associated Map(s): 1.

Digital Photo Taken by Melanie Bishop and Meredith Stewart, March 2018.

Photo 9 of 487: 355 E Pershing Rd, building demolished, facing Southwest. Associated Map(s): 1.

Digital Photo Taken by Melanie Bishop and Meredith Stewart, March 2018.

Photo 10 of 487: Martin Luther King, Jr. Drive, buildings along Boulevard, facing Southwest. Associated Map(s): 1, 2.

Digital Photo Taken by Melanie Bishop and Meredith Stewart, March 2018.

Photo 11 of 487: 3900 Block of S. Dr. Martin Luther King Jr. Drive, facing Northeast. Associated Map(s): 1, 2, 5.

Digital Photo Taken by Melanie Bishop and Meredith Stewart, March 2018.

Photo 12 of 487: Martin Luther King, Jr. Drive, buildings along Boulevard, facing Southeast. Associated Map(s): 1, 2, 5.

Digital Photo Taken by Melanie Bishop and Meredith Stewart, March 2018.

The Chicago Park Boulevard System
Historic District
Name of Property

Cook County, Illinois
County and State

Photo 13 of 487: Buildings along Oakwood Boulevard, facing Southeast. Associated Map(s): 1, 2, 5.
Digital Photo Taken by Melanie Bishop and Meredith Stewart, March 2018.

Photo 14 of 487: Buildings along Oakwood Boulevard, facing Northwest. Associated Map(s): 1, 2, 5.
Digital Photo Taken by Melanie Bishop and Meredith Stewart, March 2018.

Photo 15 of 487: E Oakwood Blvd and S Vincennes Ave, facing West. Associated Map(s): 1, 2, 5.
Digital Photo Taken by Matt Crawford, August 2018.

Photo 16 of 487: E Oakwood Blvd and S Vincennes Ave, facing East. Associated Map(s): 1, 2, 5.
Digital Photo Taken by Matt Crawford, August 2018.

Photo 17 of 487: Martin Luther King, Jr. Drive, buildings along Boulevard, facing Southwest. Associated Map(s): 2.
Digital Photo Taken by Melanie Bishop and Meredith Stewart, March 2018.

Photo 18 of 487: Martin Luther King, Jr. Drive, buildings along Boulevard, facing Southwest. Associated Map(s): 2.
Digital Photo Taken by Melanie Bishop and Meredith Stewart, March 2018.

Photo 19 of 487: Martin Luther King, Jr. Drive, buildings along Boulevard, facing Southeast. Associated Map(s): 2.
Digital Photo Taken by Melanie Bishop and Meredith Stewart, March 2018.

Photo 20 of 487: Martin Luther King, Jr. Drive and 43rd Street, facing North. Associated Map(s): 2.
Digital Photo Taken by Matt Crawford, August 2018.

Photo 21 of 487: Martin Luther King, Jr. Drive and 43rd Street, facing South. Associated Map(s): 2.
Digital Photo Taken by Matt Crawford, August 2018.

Photo 22 of 487: Martin Luther King, Jr. Drive, buildings along Boulevard, facing Southwest. Associated Map(s): 2.
Digital Photo Taken by Melanie Bishop and Meredith Stewart, March 2018.

Photo 23 of 487: Martin Luther King, Jr. Drive, buildings along Boulevard, facing Southeast. Associated Map(s): 2.
Digital Photo Taken by Melanie Bishop and Meredith Stewart, March 2018.

Photo 24 of 487: Martin Luther King, Jr. Drive and 44th Street, facing North. Associated Map(s): 2, 3.
Digital Photo Taken by Melanie Bishop and Meredith Stewart, March 2018.

Photo 25 of 487: Martin Luther King, Jr. Drive, buildings along Boulevard, facing Southwest. Associated Map(s): 2, 3.
Digital Photo Taken by Melanie Bishop and Meredith Stewart, March 2018.

Photo 26 of 487: Martin Luther King, Jr. Drive, buildings along Boulevard, facing Southeast. Associated Map(s): 3.
Digital Photo Taken by Melanie Bishop and Meredith Stewart, February 2018.

The Chicago Park Boulevard System
Historic District
Name of Property

Cook County, Illinois
County and State

Photo 27 of 487: Martin Luther King, Jr. Drive, buildings along Boulevard, facing Northwest. Associated Map(s): 3.

Digital Photo Taken by Melanie Bishop and Meredith Stewart, February 2018.

Photo 28 of 487: Martin Luther King, Jr. Drive and 46th Street, facing North. Associated Map(s): 3.
Digital Photo Taken by Matt Crawford, August 2018.

Photo 29 of 487: Martin Luther King, Jr. Drive and 46th Street, facing South. Associated Map(s): 3.
Digital Photo Taken by Matt Crawford, August 2018.

Photo 30 of 487: Martin Luther King, Jr. Drive, buildings along Boulevard, facing Southwest. Associated Map(s): 3.
Digital Photo Taken by Melanie Bishop and Meredith Stewart, February 2018.

Photo 31 of 487: Martin Luther King, Jr. Drive, buildings along Boulevard, facing Northwest. Associated Map(s): 3, 4.
Digital Photo Taken by Melanie Bishop and Meredith Stewart, February 2018.

Photo 32 of 487: Martin Luther King, Jr. Drive, buildings along Boulevard, facing Southeast. Associated Map(s): 3, 4.
Digital Photo Taken by Melanie Bishop and Meredith Stewart, February 2018.

Photo 33 of 487: Martin Luther King, Jr. Drive, buildings along Boulevard, facing Southwest. Associated Map(s): 3, 4.
Digital Photo Taken by Melanie Bishop and Meredith Stewart, February 2018.

Photo 34 of 487: Martin Luther King, Jr. Drive, buildings along Boulevard, facing Southeast. Associated Map(s): 3, 4.
Digital Photo Taken by Melanie Bishop and Meredith Stewart, February 2018.

Photo 35 of 487: Martin Luther King, Jr. Drive, buildings along Boulevard, facing Northwest. Associated Map(s): 4.
Digital Photo Taken by Melanie Bishop and Meredith Stewart, February 2018.

Photo 36 of 487: Martin Luther King, Jr. Drive, buildings along Boulevard, facing Northeast. Associated Map(s): 4.
Digital Photo Taken by Melanie Bishop and Meredith Stewart, February 2018.

Photo 37 of 487: Martin Luther King, Jr. Drive, buildings along Boulevard, facing Southeast. Associated Map(s): 4, 10.
Digital Photo Taken by Melanie Bishop and Meredith Stewart, February 2018.

Photo 38 of 487: Washington Monument along Martin Luther King, Jr. Drive, facing South. Associated Map(s): 4, 10.
Digital Photo Taken by Melanie Bishop and Meredith Stewart, February 2018.

Photo 39 of 487: Martin Luther King, Jr. Drive and 51st Street, facing North. Associated Map(s): 4, 10.
Digital Photo Taken by Matt Crawford, August 2018.

Photo 40 of 487: Martin Luther King, Jr. Drive and 51st Street, facing South. Associated Map(s): 4, 10.
Digital Photo Taken by Matt Crawford, August 2018.

The Chicago Park Boulevard System
Historic District
Name of Property

Cook County, Illinois
County and State

Photo 41 of 487: Buildings along Martin Luther King, Jr. Drive across from Washington Park, facing Southwest. Associated Map(s): 10.
Digital Photo Taken by Melanie Bishop and Meredith Stewart, February 2018.

Photo 42 of 487: Buildings along Hyde Park Boulevard across from Washington Park, facing Northeast. Associated Map(s): 9, 10.
Digital Photo Taken by Melanie Bishop and Meredith Stewart, February 2018.

Photo 43 of 487: Buildings along Hyde Park Boulevard across from Washington Park, facing Northwest. Associated Map(s): 9, 10.
Digital Photo Taken by Melanie Bishop and Meredith Stewart, February 2018.

Photo 44 of 487: Buildings along Hyde Park Boulevard across from Washington Park, facing Northwest. Associated Map(s): 9, 10.
Digital Photo Taken by Melanie Bishop and Meredith Stewart, February 2018.

Photo 45 of 487: Drexel Square, landscape, facing Southeast. Associated Map(s): 8, 9.
Digital Photo Taken by Matt Crawford, August 2018.

Photo 46 of 487: Drexel Square, landscape, facing East. Associated Map(s): 8, 9.
Digital Photo Taken by Matt Crawford, August 2018.

Photo 47 of 487: Buildings along Drexel Boulevard, facing Southwest. Associated Map(s): 8, 9.
Digital Photo Taken by Melanie Bishop and Meredith Stewart, February 2018.

Photo 48 of 487: Buildings along Drexel Boulevard, facing South. Associated Map(s): 8, 9.
Digital Photo Taken by Melanie Bishop and Meredith Stewart, February 2018.

Photo 49 of 487: Drexel Square Fountain, facing West. Associated Map(s): 8, 9.
Digital Photo Taken by Matt Crawford, August 2018.

Photo 50 of 487: Buildings along Drexel Boulevard, facing Southeast. Associated Map(s): 8, 9.
Digital Photo Taken by Melanie Bishop and Meredith Stewart, March 2018.

Photo 51 of 487: Drexel Square, landscape, facing West. Associated Map(s): 8, 9.
Digital Photo Taken by Matt Crawford, August 2018.

Photo 52 of 487: Buildings along Drexel Boulevard, facing Southeast. Associated Map(s): 8, 9.
Digital Photo Taken by Melanie Bishop and Meredith Stewart, March 2018.

Photo 53 of 487: S Drexel Blvd and 50th Street, landscape, facing South. Associated Map(s): 8, 9.
Digital Photo Taken by Matt Crawford, August 2018.

Photo 54 of 487: S Drexel Blvd and 50th Street, landscape, facing North. Associated Map(s): 8, 9.
Digital Photo Taken by Matt Crawford, August 2018.

Photo 55 of 487: Buildings along Drexel Boulevard, facing Northwest. Associated Map(s): 7, 8.
Digital Photo Taken by Melanie Bishop and Meredith Stewart, March 2018.

Photo 56 of 487: Buildings along Drexel Boulevard, facing North. Associated Map(s): 7, 8.

The Chicago Park Boulevard System
Historic District

Name of Property

Cook County, Illinois

County and State

Digital Photo Taken by Melanie Bishop and Meredith Stewart, March 2018.

Photo 57 of 487: Buildings along Drexel Boulevard, facing South. Associated Map(s): 7, 8.
Digital Photo Taken by Melanie Bishop and Meredith Stewart, March 2018.

Photo 58 of 487: Buildings along Drexel Boulevard, facing Southeast. Associated Map(s): 7.
Digital Photo Taken by Melanie Bishop and Meredith Stewart, March 2018.

Photo 59 of 487: Buildings along Drexel Boulevard, facing Northwest. Associated Map(s): 7.
Digital Photo Taken by Melanie Bishop and Meredith Stewart, March 2018.

Photo 60 of 487: S Drexel Blvd and 46th Street, landscape, facing South. Associated Map(s): 7.
Digital Photo Taken by Matt Crawford, August 2018.

Photo 61 of 487: S Drexel Blvd and 46th Street, landscape, facing North. Associated Map(s): 7.
Digital Photo Taken by Matt Crawford, August 2018.

Photo 62 of 487: Buildings along Drexel Boulevard, facing Northwest. Associated Map(s): 7.
Digital Photo Taken by Melanie Bishop and Meredith Stewart, March 2018.

Photo 63 of 487: Buildings along Drexel Boulevard, facing Southwest. Associated Map(s): 7.
Digital Photo Taken by Melanie Bishop and Meredith Stewart, March 2018.

Photo 64 of 487: Buildings along Drexel Boulevard, facing Northwest. Associated Map(s): 6, 7.
Digital Photo Taken by Melanie Bishop and Meredith Stewart, March 2018.

Photo 65 of 487: Buildings along Drexel Boulevard, facing North. Associated Map(s): 6.
Digital Photo Taken by Melanie Bishop and Meredith Stewart, March 2018.

Photo 66 of 487: Buildings along Drexel Boulevard, facing Northwest. Associated Map(s): 6.
Digital Photo Taken by Melanie Bishop and Meredith Stewart, March 2018.

Photo 67 of 487: Buildings along Drexel Boulevard, facing Southwest. Associated Map(s): 6.
Digital Photo Taken by Melanie Bishop and Meredith Stewart, March 2018.

Photo 68 of 487: S Drexel Blvd and 41st Street, landscape, facing South. Associated Map(s): 6.
Digital Photo Taken by Matt Crawford, August 2018.

Photo 69 of 487: S Drexel Blvd and 41st Street, landscape, facing North. Associated Map(s): 6.
Digital Photo Taken by Matt Crawford, August 2018.

Photo 70 of 487: Buildings along Drexel Boulevard, facing East. Associated Map(s): 6.
Digital Photo Taken by Melanie Bishop and Meredith Stewart, March 2018.

Photo 71 of 487: Buildings along Drexel Boulevard, facing North. Associated Map(s): 6.
Digital Photo Taken by Melanie Bishop and Meredith Stewart, March 2018.

Photo 72 of 487: Buildings along Drexel Boulevard, facing South. Associated Map(s): 6.
Digital Photo Taken by Melanie Bishop and Meredith Stewart, March 2018.

Photo 73 of 487: Buildings along Oakwood Boulevard, facing Southwest. Associated Map(s): 5, 6.
Digital Photo Taken by Melanie Bishop and Meredith Stewart, March 2018.

The Chicago Park Boulevard System
Historic District

Name of Property

Cook County, Illinois

County and State

Photo 74 of 487: Buildings along Oakwood Boulevard, facing Northeast. Associated Map(s): 5, 6.
Digital Photo Taken by Melanie Bishop and Meredith Stewart, March 2018.

Photo 75 of 487: Buildings along Oakwood Boulevard, facing Southwest. Associated Map(s): 5, 6.
Digital Photo Taken by Melanie Bishop and Meredith Stewart, March 2018.

Photo 76 of 487: Buildings along Oakwood Boulevard, facing East. Associated Map(s): 5.
Digital Photo Taken by Melanie Bishop and Meredith Stewart, March 2018.

Photo 77 of 487: Buildings along Martin Luther King, Jr. Drive across from Washington Park, facing Northwest.
Associated Map(s): 10, 11.
Digital Photo Taken by Melanie Bishop and Meredith Stewart, February 2018.

Photo 78 of 487: Washington Park, landscape, facing East. Associated Map(s): 11, 24.
Digital Photo Taken by Melanie Bishop and Meredith Stewart, February 2018.

Photo 79 of 487: Buildings along Martin Luther King, Jr. Drive across from Washington Park, facing Northwest.
Associated Map(s): 11, 24.
Digital Photo Taken by Melanie Bishop and Meredith Stewart, March 2018.

Photo 80 of 487: Washington Park Refectory , facing Northwest. Associated Map(s): 12, 24.
Digital Photo Taken by Matt Crawford, October 2017.

Photo 81 of 487: Washington Park Allee, facing South. Associated Map(s): 12.
Digital Photo Taken by Matt Crawford, October 2017.

Photo 82 of 487: Washington Park Meadow, facing East. Associated Map(s): 12, 24.
Digital Photo Taken by Matt Crawford, October 2017.

Photo 83 of 487: Buildings along Martin Luther King, Jr. Drive across from Washington Park, facing Northwest.
Associated Map(s): 12.
Digital Photo Taken by Melanie Bishop and Meredith Stewart, March 2018.

Photo 84 of 487: Buildings along Martin Luther King, Jr. Drive across from Washington Park, facing Southwest.
Associated Map(s): 12.
Digital Photo Taken by Melanie Bishop and Meredith Stewart, March 2018.

Photo 85 of 487: Washington Park Mere and Bynum Island, facing Southwest. Associated Map(s): 12.
Digital Photo Taken by Matt Crawford, October 2017.

Photo 86 of 487: Cottage Grove Avenue across from Washington Park, facing Northeast. Associated Map(s):
12.
Digital Photo Taken by Melanie Bishop and Meredith Stewart, March 2018.

Photo 87 of 487: Buildings along Martin Luther King, Jr. Drive across from Washington Park, facing Northwest.
Associated Map(s): 13.
Digital Photo Taken by Melanie Bishop and Meredith Stewart, February 2018.

Photo 88 of 487: Buildings along 60th Street across from Washington Park, facing Southeast. Associated
Map(s): 13.
Digital Photo Taken by Melanie Bishop and Meredith Stewart, February 2018.

The Chicago Park Boulevard System
Historic District

Name of Property

Cook County, Illinois

County and State

Photo 89 of 487: Buildings along 60th Street across from Washington Park, facing Southwest. Associated Map(s): 13.

Photo 90 of 487: University of Chicago Hospital West façade, facing Northeast. Associated Map(s): 14,16.
Digital Photo Taken by Cameron K. Zelaya, July 2018.

Photo 91 of 487: University of Chicago Hospital East façade (left) and South Elevation (right), facing Northeast. Associated Map(s): 14,16.
Digital Photo Taken by Cameron K. Zelaya, July 2018.

Photo 92 of 487: Taft House North façade, facing Southeast. Associated Map(s): 14,16.
Digital Photo Taken by Cameron K. Zelaya, July 2018.

Photo 93 of 487: Midway Taft Studio North façade (left) and West Elevation (right), facing Southeast. Associated Map(s): 14,16.
Digital Photo Taken by Cameron K. Zelaya, July 2018.

Photo 94 of 487: Burton-Judson Courts North façade (left) and west elevation (right), facing Southeast. Associated Map(s): 14,16.
Digital Photo Taken by Cameron K. Zelaya, July 2018.

Photo 95 of 487: University of Chicago Hospital South façade, facing North. Associated Map(s): 14,16.
Digital Photo Taken by Cameron K. Zelaya, July 2018.

Photo 96 of 487: University of Chicago Hospital South façade, facing North. Associated Map(s): 14,16.
Digital Photo Taken by Cameron K. Zelaya, July 2018.

Photo 97 of 487: University of Chicago, Classics West Elevation (left) and South elevation (right), facing Northeast. Associated Map(s): 14,16.
Digital Photo Taken by Cameron K. Zelaya, July 2018.

Photo 98 of 487: University of Chicago, Harper Library South Elevation, facing North. Associated Map(s): 14,16.
Digital Photo Taken by Cameron K. Zelaya, July 2018.

Photo 99 of 487: University of Chicago, Wieboldt North façade, facing Southeast. Associated Map(s): 14,16.
Digital Photo Taken by Cameron K. Zelaya, July 2018.

Photo 100 of 487: University of Chicago, Goodspeed East façade , facing Southwest. Associated Map(s): 14,16.
Digital Photo Taken by Cameron K. Zelaya, July 2018.

Photo 101 of 487: University of Chicago, Haskell East façade, facing West. Associated Map(s): 14,16.
Digital Photo Taken by Cameron K. Zelaya, July 2018.

Photo 102 of 487: University of Chicago, Harper Library North façade, facing South. Associated Map(s): 14,16.
Digital Photo Taken by Cameron K. Zelaya, July 2018.

Photo 103 of 487: University of Chicago, Foster North façade, facing South. Associated Map(s): 14,16.

The Chicago Park Boulevard System
Historic District

Name of Property

Cook County, Illinois

County and State

Digital Photo Taken by Cameron K. Zelaya, July 2018.

Photo 104 of 487: University of Chicago, President's House, West façade, facing East. Associated Map(s): 14,16.

Digital Photo Taken by Cameron K. Zelaya, July 2018.

Photo 105 of 487: University of Chicago, Social Science North façade, facing Southwest. Associated Map(s): 14,16.

Digital Photo Taken by Cameron K. Zelaya, July 2018.

Photo 106 of 487: University of Chicago, Kelley West façade, facing Southeast. Associated Map(s): 14,16.

Digital Photo Taken by Cameron K. Zelaya, July 2018.

Photo 107 of 487: University of Chicago, Green West façade, facing Southeast. Associated Map(s): 14,16.

Digital Photo Taken by Cameron K. Zelaya, July 2018.

Photo 108 of 487: University of Chicago, Stuart East façade (right) and North Elevation (left), facing Southeast. Associated Map(s): 14,16.

Digital Photo Taken by Cameron K. Zelaya, July 2018.

Photo 109 of 487: University of Chicago Hospital East façade, facing Northwest. Associated Map(s): 14,16.

Digital Photo Taken by Cameron K. Zelaya, July 2018.

Photo 110 of 487: University of Chicago, Cobb East façade, facing Southwest. Associated Map(s): 14,16.

Digital Photo Taken by Cameron K. Zelaya, July 2018.

Photo 111 of 487: University of Chicago, Quad, facing Northeast. Associated Map(s): 14,16.

Digital Photo Taken by Cameron K. Zelaya, July 2018.

Photo 112 of 487: University of Chicago, Swift North façade, facing Southeast. Associated Map(s): 14,16.

Digital Photo Taken by Cameron K. Zelaya, July 2018.

Photo 113 of 487: University of Chicago, Walker Museum North façade, facing Southeast. Associated Map(s): 14,16.

Digital Photo Taken by Cameron K. Zelaya, July 2018.

Photo 114 of 487: University of Chicago, Pick Hall East façade (left) and North Elevation (right), facing Southwest. Associated Map(s): 14,16.

Digital Photo Taken by Cameron K. Zelaya, July 2018.

Photo 115 of 487: University of Chicago, Oriental Institute North Façade, facing South. Associated Map(s): 14,16.

Digital Photo Taken by Cameron K. Zelaya, July 2018.

Photo 116 of 487: University of Chicago, Quad, facing Southwest. Associated Map(s): 14,16.

Digital Photo Taken by Cameron K. Zelaya, July 2018.

Photo 117 of 487: University of Chicago, Eckhart South façade, facing Northwest. Associated Map(s): 14,16.

Digital Photo Taken by Cameron K. Zelaya, July 2018.

Photo 118 of 487: University of Chicago, Ryerson South façade, facing Northeast. Associated Map(s): 14,16.

The Chicago Park Boulevard System
Historic District

Name of Property

Cook County, Illinois

County and State

Digital Photo Taken by Cameron K. Zelaya, July 2018.

Photo 119 of 487: University of Chicago, Kent Chem Lab South façade, facing North. Associated Map(s): 14,16.

Digital Photo Taken by Cameron K. Zelaya, July 2018.

Photo 120 of 487: University of Chicago, Culver West façade, facing East. Associated Map(s): 14.

Digital Photo Taken by Cameron K. Zelaya, July 2018.

Photo 121 of 487: University of Chicago, Hitchcock South façade, facing North. Associated Map(s): 14.

Digital Photo Taken by Cameron K. Zelaya, July 2018.

Photo 122 of 487: University of Chicago, Pond, facing Southeast. Associated Map(s): 14.

Digital Photo Taken by Cameron K. Zelaya, July 2018.

Photo 123 of 487: University of Chicago, Hutchinson South façade, facing Northeast. Associated Map(s): 14.

Digital Photo Taken by Cameron K. Zelaya, July 2018.

Photo 124 of 487: University of Chicago, Mandel East façade, facing West. Associated Map(s): 14.

Digital Photo Taken by Cameron K. Zelaya, July 2018.

Photo 125 of 487: University of Chicago, Zoology West façade (right) and North Elevation (left), facing Southeast. Associated Map(s): 14.

Digital Photo Taken by Cameron K. Zelaya, July 2018.

Photo 126 of 487: University of Chicago, Anatomy East façade (left) and North Elevation (right), facing Southwest. Associated Map(s): 14.

Digital Photo Taken by Cameron K. Zelaya, July 2018.

Photo 127 of 487: University of Chicago, Rockefeller Chapel South façade (left) and east elevation (right), facing Northwest. Associated Map(s): 14,15,16.

Digital Photo Taken by Cameron K. Zelaya, July 2018.

Photo 128 of 487: University of Chicago, Ida-Noyes Hall South façade, facing North. Associated Map(s): 14, 15.

Digital Photo Taken by Cameron K. Zelaya, July 2018.

Photo 129 of 487: University of Chicago, Sunny Gymnasium West façade, facing Northeast. Associated Map(s): 15.

Digital Photo Taken by Cameron K. Zelaya, July 2018.

Photo 130 of 487: University of Chicago, Wilder House West façade, facing East. Associated Map(s): 15.

Digital Photo Taken by Cameron K. Zelaya, July 2018.

Photo 131 of 487: University of Chicago, Lillie House West façade (right) and north elevation (left), facing Southeast. Associated Map(s): 15.

Digital Photo Taken by Cameron K. Zelaya, July 2018.

Photo 132 of 487: University of Chicago, Chapin Hall North façade (left) and west elevation (right), facing Southeast. Associated Map(s): 15.

Digital Photo Taken by Cameron K. Zelaya, July 2018.

The Chicago Park Boulevard System
Historic District

Name of Property

Cook County, Illinois

County and State

Photo 133 of 487: University of Chicago, House North façade (left) and west elevation (right), facing Southeast. Associated Map(s): 15.
Digital Photo Taken by Cameron K. Zelaya, July 2018.

Photo 134 of 487: University of Chicago, Church North façade (right) and east elevation (left), facing Southwest. Associated Map(s): 15.
Digital Photo Taken by Cameron K. Zelaya, July 2018.

Photo 135 of 487: University of Chicago, International House South façade, facing Northwest. Associated Map(s): 15.
Digital Photo Taken by Cameron K. Zelaya, July 2018.

Photo 136 of 487: University of Chicago, Breckenridge House South façade, facing North. Associated Map(s): 15.
Digital Photo Taken by Cameron K. Zelaya, July 2018.

Photo 137 of 487: Midway Plaisance, landscape, facing West. Associated Map(s): 15.
Digital Photo Taken by Matt Crawford, October 2017.

Photo 138 of 487: 1642 E 56th Street, facing West. Associated Map(s): 15, 17.
Digital Photo Taken by Melanie Bishop and Meredith Stewart, January 2018.

Photo 139 of 487: Buildings along E 56th Street, facing Northeast. Associated Map(s): 17.
Digital Photo Taken by Melanie Bishop and Meredith Stewart, January 2018.

Photo 140 of 487: Buildings along Stony Island Ave, facing Northeast. Associated Map(s): 17.
Digital Photo Taken by Melanie Bishop and Meredith Stewart, January 2018.

Photo 141 of 487: Building along Stony Island Avenue in Jackson Park, facing Northwest. Associated Map(s): 18.
Digital Photo Taken by Melanie Bishop and Meredith Stewart, January 2018.

Photo 142 of 487: Building along Stony Island Avenue in Jackson Park, facing Northwest. Associated Map(s): 18.
Digital Photo Taken by Melanie Bishop and Meredith Stewart, January 2018.

Photo 143 of 487: Jackson Park Osaka Garden, facing East. Associated Map(s): 18.
Digital Photo Taken by Matt Crawford, October 2017.

Photo 144 of 487: Jackson Park Wooded Island, facing North. Associated Map(s): 18.
Digital Photo Taken by Matt Crawford, October 2017.

Photo 145 of 487: Jackson Park East Lagoon, facing East. Associated Map(s): 18.
Digital Photo Taken by Matt Crawford, October 2017.

Photo 146 of 487: 6220 S Stony Island Ave across from Jackson Park, facing Northwest. Associated Map(s): 19, 21.
Digital Photo Taken by Melanie Bishop and Meredith Stewart, January 2018.

Photo 147 of 487: 6450 S Stony Island Ave, across from Jackson Park, facing Northwest. Associated Map(s): 22.

The Chicago Park Boulevard System
Historic District

Name of Property

Cook County, Illinois

County and State

Digital Photo Taken by Melanie Bishop and Meredith Stewart, January 2018.

Photo 148 of 487: 1550 S Stony Island Ave, building demolished across from Jackson Park, facing West. Associated Map(s): 22.

Digital Photo Taken by Melanie Bishop and Meredith Stewart, January 2018.

Photo 149 of 487: 1809 E 67th Street, across from Jackson Park, facing Southwest. Associated Map(s): 22. Digital Photo Taken by Melanie Bishop and Meredith Stewart, January 2018.

Photo 150 of 487: Buildings along E 67th Street, across from Jackson Park, facing Southeast. Associated Map(s): 23.

Digital Photo Taken by Melanie Bishop and Meredith Stewart, January 2018.

Photo 151 of 487: Buildings along E 67th Street, across from Jackson Park, facing Southwest. Associated Map(s): 23.

Digital Photo Taken by Melanie Bishop and Meredith Stewart, January 2018.

Photo 152 of 487: Buildings along E 67th Street, across from Jackson Park, facing Southwest. Associated Map(s): 23.

Digital Photo Taken by Melanie Bishop and Meredith Stewart, January 2018.

Photo 153 of 487: Buildings along E Garfield Boulevard, facing South. Associated Map(s): 24, 25. Digital Photo Taken by Melanie Bishop and Meredith Stewart, March 2018.

Photo 154 of 487: E Garfield Boulevard, bridge, facing South. Associated Map(s): 24, 25. Digital Photo Taken by Melanie Bishop and Meredith Stewart, March 2018.

Photo 155 of 487: Garfield Blvd and Prairie Ave, bridge, facing East. Associated Map(s): 24, 25. Digital Photo Taken by Matt Crawford, August 2018.

Photo 156 of 487: Garfield Blvd and Prairie Ave, landscape and bridge, facing East. Associated Map(s): 24, 25. Digital Photo Taken by Matt Crawford, August 2018.

Photo 157 of 487: Garfield Blvd and Prairie Ave, landscape, facing West. Associated Map(s): 24, 25. Digital Photo Taken by Matt Crawford, August 2018.

Photo 158 of 487: Buildings along Garfield Boulevard, facing Northeast. Associated Map(s): 24, 25. Digital Photo Taken by Melanie Bishop and Meredith Stewart, March 2018.

Photo 159 of 487: Buildings along Garfield Boulevard, facing Southwest. Associated Map(s): 25. Digital Photo Taken by Melanie Bishop and Meredith Stewart, March 2018.

Photo 160 of 487: Garfield Blvd and Wabash Ave, facing East. Associated Map(s): 25. Digital Photo Taken by Matt Crawford, August 2018.

Photo 161 of 487: Garfield Blvd and Wabash Ave, facing West. Associated Map(s): 25. Digital Photo Taken by Matt Crawford, August 2018.

Photo 162 of 487: Garfield Blvd and Dearborn St, bridge, facing West. Associated Map(s): 25. Digital Photo Taken by Matt Crawford, August 2018.

The Chicago Park Boulevard System
Historic District

Name of Property

Cook County, Illinois

County and State

Photo 163 of 487: Buildings along Garfield Boulevard, facing North. Associated Map(s): 25.
Digital Photo Taken by Melanie Bishop and Meredith Stewart, March 2018.

Photo 164 of 487: Buildings along W Garfield Boulevard, facing Southwest. Associated Map(s): 26.
Digital Photo Taken by Melanie Bishop and Meredith Stewart, March 2018.

Photo 165 of 487: Buildings along W Garfield Boulevard, facing Southeast. Associated Map(s): 26.
Digital Photo Taken by Melanie Bishop and Meredith Stewart, March 2018.

Photo 166 of 487: Buildings along W Garfield Boulevard, facing North. Associated Map(s): 26.
Digital Photo Taken by Melanie Bishop and Meredith Stewart, March 2018.

Photo 167 of 487: Buildings along W Garfield Boulevard, facing South. Associated Map(s): 26.
Digital Photo Taken by Melanie Bishop and Meredith Stewart, March 2018.

Photo 168 of 487: Garfield Blvd and Stewart Ave, bridge, facing East. Associated Map(s): 26.
Digital Photo Taken by Matt Crawford, August 2018.

Photo 169 of 487: Garfield Blvd and Normal St, landscape, facing West. Associated Map(s): 26.
Digital Photo Taken by Matt Crawford, August 2018.

Photo 170 of 487: Garfield Blvd and Normal St, landscape, facing East. Associated Map(s): 26.
Digital Photo Taken by Matt Crawford, August 2018.

Photo 171 of 487: Buildings along W Garfield Boulevard, facing Southeast. Associated Map(s): 26.
Digital Photo Taken by Melanie Bishop and Meredith Stewart, March 2018.

Photo 172 of 487: Garfield Blvd and Wallace Street, bridge, facing Southeast. Associated Map(s): 27.
Digital Photo Taken by Matt Crawford, August 2018.

Photo 173 of 487: Buildings along W Garfield Boulevard, facing North. Associated Map(s): 27.
Digital Photo Taken by Melanie Bishop and Meredith Stewart, March 2018.

Photo 174 of 487: Garfield Blvd and Union Ave, landscape, facing East. Associated Map(s): 27.
Digital Photo Taken by Matt Crawford, August 2018.

Photo 175 of 487: Buildings along W Garfield Boulevard, facing South. Associated Map(s): 27.
Digital Photo Taken by Melanie Bishop and Meredith Stewart, March 2018.

Photo 176 of 487: Garfield Blvd and Halsted Street, landscape, facing West. Associated Map(s): 27.
Digital Photo Taken by Matt Crawford, August 2018.

Photo 177 of 487: Buildings along W Garfield Boulevard, facing Southwest. Associated Map(s): 27.
Digital Photo Taken by Melanie Bishop and Meredith Stewart, March 2018.

Photo 178 of 487: Buildings along W Garfield Boulevard, facing Northwest. Associated Map(s): 27.
Digital Photo Taken by Melanie Bishop and Meredith Stewart, March 2018.

Photo 179 of 487: Buildings along W Garfield Boulevard, facing South. Associated Map(s): 27, 28.

The Chicago Park Boulevard System
Historic District

Name of Property

Cook County, Illinois

County and State

Digital Photo Taken by Melanie Bishop and Meredith Stewart, March 2018.

Photo 180 of 487: Buildings along W Garfield Boulevard across from Sherman Park, facing Northeast.
Associated Map(s): 28.

Digital Photo Taken by Melanie Bishop and Meredith Stewart, March 2018.

Photo 181 of 487: Buildings along W Garfield Boulevard across from Sherman Park, facing South. Associated
Map(s): 28.

Digital Photo Taken by Melanie Bishop and Meredith Stewart, March 2018.

Photo 182 of 487: Garfield Blvd and Racine Ave, landscape, facing West. Associated Map(s): 28.

Digital Photo Taken by Matt Crawford, August 2018.

Photo 183 of 487: Buildings along W Garfield Boulevard across from Sherman Park, facing South. Associated
Map(s): 28.

Digital Photo Taken by Melanie Bishop and Meredith Stewart, March 2018.

Photo 184 of 487: Buildings along W Garfield Boulevard across from Sherman Park, facing Southwest.

Associated Map(s): 28.

Digital Photo Taken by Melanie Bishop and Meredith Stewart, March 2018.

Photo 185 of 487: Buildings along Racine Avenue across from Sherman Park, facing West. Associated Map(s):
28.

Digital Photo Taken by Melanie Bishop and Meredith Stewart, March 2018.

Photo 186 of 487: Buildings along Loomis Boulevard across from Sherman Park, facing East. Associated
Map(s): 28, 29.

Digital Photo Taken by Melanie Bishop and Meredith Stewart, March 2018.

Photo 187 of 487: Sherman Park Lagoon and Baseball Field, facing South. Associated Map(s): 28, 29.

Digital Photo Taken by Matt Crawford, October 2017.

Photo 188 of 487: Buildings along Racine Avenue across from Sherman Park, facing East. Associated Map(s):
29.

Digital Photo Taken by Melanie Bishop and Meredith Stewart, March 2018.

Photo 189 of 487: Buildings along Racine Avenue across from Sherman Park, facing North. Associated
Map(s): 29.

Digital Photo Taken by Melanie Bishop and Meredith Stewart, March 2018.

Photo 190 of 487: Sherman Park Bridge, facing East. Associated Map(s): 29.

Digital Photo Taken by Matt Crawford, October 2017.

Photo 191 of 487: Sherman Park Field House, facing North. Associated Map(s): 29.

Digital Photo Taken by Matt Crawford, October 2017.

Photo 192 of 487: Buildings along Loomis Boulevard across from Sherman Park, facing West. Associated
Map(s): 29.

Digital Photo Taken by Melanie Bishop and Meredith Stewart, March 2018.

Photo 193 of 487: Building along Loomis Boulevard across from Sherman Park, facing Southwest. Associated
Map(s): 29.

The Chicago Park Boulevard System
Historic District

Name of Property

Cook County, Illinois

County and State

Digital Photo Taken by Melanie Bishop and Meredith Stewart, March 2018.

Photo 194 of 487: Buildings along W Garfield Boulevard across from Sherman Park, facing Southeast. Associated Map(s): 28, 30.

Digital Photo Taken by Melanie Bishop and Meredith Stewart, March 2018.

Photo 195 of 487: Garfield Blvd and Laflin Street, landscape, facing East. Associated Map(s): 28, 30. Digital Photo Taken by Matt Crawford, August 2018.

Photo 196 of 487: Buildings along W Garfield Boulevard, facing Northwest. Associated Map(s): 28, 30. Digital Photo Taken by Melanie Bishop and Meredith Stewart, March 2018.

Photo 197 of 487: Buildings along W Garfield Boulevard, facing Southwest. Associated Map(s): 30. Digital Photo Taken by Melanie Bishop and Meredith Stewart, March 2018.

Photo 198 of 487: Buildings along W Garfield Boulevard, facing Northwest. Associated Map(s): 30. Digital Photo Taken by Melanie Bishop and Meredith Stewart, March 2018.

Photo 199 of 487: Garfield Blvd and Wood Street, landscape, facing West. Associated Map(s): 30. Digital Photo Taken by Matt Crawford, August 2018.

Photo 200 of 487: Garfield Blvd and Wood Street, landscape, facing East. Associated Map(s): 30. Digital Photo Taken by Matt Crawford, August 2018.

Photo 201 of 487: Buildings along W Garfield Boulevard, facing South. Associated Map(s): 30. Digital Photo Taken by Melanie Bishop and Meredith Stewart, March 2018.

Photo 202 of 487: Buildings along W Garfield Boulevard, facing North. Associated Map(s): 30, 31. Digital Photo Taken by Melanie Bishop and Meredith Stewart, March 2018.

Photo 203 of 487: Garfield Blvd and Damen Ave, landscape, facing East. Associated Map(s): 31. Digital Photo Taken by Matt Crawford, August 2018.

Photo 204 of 487: 2007-09 W Garfield Blvd and 5500 S Damen Ave, facing South. Associated Map(s): 31. Digital Photo Taken by Melanie Bishop and Meredith Stewart, March 2018.

Photo 205 of 487: 2052 - 2112 W Garfield Blvd, facing Northwest. Associated Map(s): 31. Digital Photo Taken by Melanie Bishop and Meredith Stewart, March 2018.

Photo 206 of 487: W Garfield Blvd, Bridge Overpass, facing East. Associated Map(s): 31, 32. Digital Photo Taken by Melanie Bishop and Meredith Stewart, March 2018.

Photo 207 of 487: Gage Park, Bridge, facing East. Associated Map(s): 31, 32. Digital Photo Taken by Cameron K. Zelaya, September 2018.

Photo 208 of 487: 2232 - 2242 W Garfield Blvd, facing Northeast. Associated Map(s): 31, 32. Digital Photo Taken by Melanie Bishop and Meredith Stewart, March 2018.

Photo 209 of 487: Garfield Blvd and Oakley Ave, landscape and bridge, facing East. Associated Map(s): 31. Digital Photo Taken by Matt Crawford, August 2018.

The Chicago Park Boulevard System
Historic District

Name of Property

Cook County, Illinois

County and State

Photo 210 of 487: Gage Park, Fountain, facing West. Associated Map(s): 31, 32.
Digital Photo Taken by Cameron K. Zelaya, September 2018.

Photo 211 of 487: Gage Park, Landscape, facing North. Associated Map(s): 31, 32.
Digital Photo Taken by Cameron K. Zelaya, September 2018.

Photo 212 of 487: Gage Park, facing Southwest. Associated Map(s): 31, 32.
Digital Photo Taken by Amy Hathaway, September 2018.

Photo 213 of 487: Gage Park, facing Northwest. Associated Map(s): 31, 32.
Digital Photo Taken by Amy Hathaway, July 2018.

Photo 214 of 487: 5620 S Claremont Ave, The Lithuania Cultural School of Chicago, facing West. Associated Map(s): 31, 32.
Digital Photo Taken by Melanie Bishop and Meredith Stewart, March 2018.

Photo 215 of 487: Gage Park, facing Northwest. Associated Map(s): 32.
Digital Photo Taken by Amy Hathaway, September 2018.

Photo 216 of 487: Gage Park, Gage Park Fieldhouse Changing Rooms South Façade, facing Northwest. Associated Map(s): 31, 32.
Digital Photo Taken by Cameron K. Zelaya, September 2018.

Photo 217 of 487: Gage Park, facing Southwest. Associated Map(s): 32.
Digital Photo Taken by Amy Hathaway, September 2018.

Photo 218 of 487: Gage Park, facing Southeast. Associated Map(s): 32.
Digital Photo Taken by Amy Hathaway, September 2018.

Photo 219 of 487: Gage Park, Gage Park Fieldhouse North Façade and West Elevation, facing Southwest. Associated Map(s): 31, 32.
Digital Photo Taken by Cameron K. Zelaya, September 2018.

Photo 220 of 487: Gage Park, facing North. Associated Map(s): 32.
Digital Photo Taken by Amy Hathaway, September 2018.

Photo 221 of 487: Gage Park, facing Northwest. Associated Map(s): 32.
Digital Photo Taken by Amy Hathaway, September 2018.

Photo 222 of 487: Gage Park, Artificial Turf Field, facing Southeast. Associated Map(s): 31, 32.
Digital Photo Taken by Cameron K. Zelaya, September 2018.

Photo 223 of 487: 5400 Block of S Claremont Ave, facing East. Associated Map(s): 31, 32, 33.
Digital Photo Taken by Melanie Bishop and Meredith Stewart, March 2018.

Photo 224 of 487: Gage Park, facing Southeast. Associated Map(s): 32.
Digital Photo Taken by Amy Hathaway, September 2018.

Photo 225 of 487: S Maplewood Ave. Carson Elementary School, facing West. Associated Map(s): 32.
Digital Photo Taken by Melanie Bishop and Meredith Stewart, March 2018.

Photo 226 of 487: Gage Park, Tennis Court, facing East. Associated Map(s): 32.

The Chicago Park Boulevard System
Historic District

Name of Property

Cook County, Illinois

County and State

Digital Photo Taken by Cameron K. Zelaya, September 2018.

Photo 227 of 487: Gage Park, Landscape, facing Northeast. Associated Map(s): 32.
Digital Photo Taken by Cameron K. Zelaya, September 2018.

Photo 228 of 487: 5601 S Campbell Ave, facing Southwest. Associated Map(s): 32.
Digital Photo Taken by Melanie Bishop and Meredith Stewart, March 2018.

Photo 229 of 487: Gage Park, Landscape, facing Southeast. Associated Map(s): 32.
Digital Photo Taken by Cameron K. Zelaya, September 2018.

Photo 230 of 487: 2400 Block of W 54th St, facing North. Associated Map(s): 32, 33.
Digital Photo Taken by Melanie Bishop and Meredith Stewart, March 2018.

Photo 231 of 487: Buildings along Western Boulevard, facing Southeast. Associated Map(s): 33.
Digital Photo Taken by Melanie Bishop and Meredith Stewart, March 2018.

Photo 232 of 487: Garfield Blvd and 53rd Street, landscape, facing South. Associated Map(s): 33.
Digital Photo Taken by Matt Crawford, August 2018.

Photo 233 of 487: Garfield Blvd and 53rd Street, landscape, facing North. Associated Map(s): 33.
Digital Photo Taken by Matt Crawford, August 2018.

Photo 234 of 487: Buildings along Western Boulevard, facing West. Associated Map(s): 33.
Digital Photo Taken by Melanie Bishop and Meredith Stewart, March 2018.

Photo 235 of 487: Buildings along Western Boulevard, facing Southwest. Associated Map(s): 33.
Digital Photo Taken by Melanie Bishop and Meredith Stewart, March 2018.
Photo 236 of 487: Buildings along Western Boulevard / Avenue, facing West. Associated Map(s): 34.
Digital Photo Taken by Melanie Bishop and Meredith Stewart, March 2018.

Photo 237 of 487: Garfield Blvd and 50th Street, landscape, facing South. Associated Map(s): 34.
Digital Photo Taken by Matt Crawford, August 2018.

Photo 238 of 487: Buildings along Western Boulevard / Avenue, facing Southwest. Associated Map(s): 34.
Digital Photo Taken by Melanie Bishop and Meredith Stewart, March 2018.

Photo 239 of 487: Garfield Blvd and 50th Street, landscape, facing North. Associated Map(s): 34.
Digital Photo Taken by Matt Crawford, August 2018.

Photo 240 of 487: Buildings along Western Boulevard / Avenue, facing East. Associated Map(s): 34.
Digital Photo Taken by Melanie Bishop and Meredith Stewart, March 2018.

Photo 241 of 487: Western Blvd and 49th Street, bridges, facing North. Associated Map(s): 34.
Digital Photo Taken by Matt Crawford, August 2018.

Photo 242 of 487: Buildings along Western Boulevard / Avenue, facing Northeast. Associated Map(s): 35.
Digital Photo Taken by Melanie Bishop and Meredith Stewart, March 2018.

Photo 243 of 487: Buildings along Western Boulevard / Avenue, facing Northeast. Associated Map(s): 35.
Digital Photo Taken by Melanie Bishop and Meredith Stewart, March 2018.

The Chicago Park Boulevard System
Historic District

Name of Property

Cook County, Illinois

County and State

Photo 244 of 487: Buildings along Western Boulevard / Avenue, facing Northeast. Associated Map(s): 35.
Digital Photo Taken by Melanie Bishop and Meredith Stewart, March 2018.

Photo 245 of 487: Western Blvd and 47th Street, landscape, facing South. Associated Map(s): 35.
Digital Photo Taken by Matt Crawford, August 2018.

Photo 246 of 487: Western Blvd and 47th Street, landscape, facing North. Associated Map(s): 35.
Digital Photo Taken by Matt Crawford, August 2018.

Photo 247 of 487: Buildings along Western Boulevard / Avenue, facing Southwest. Associated Map(s): 35, 36.
Digital Photo Taken by Melanie Bishop and Meredith Stewart, March 2018.

Photo 248 of 487: Western Blvd and 45th Street, landscape, facing North. Associated Map(s): 36.
Digital Photo Taken by Matt Crawford, August 2018.

Photo 249 of 487: Buildings along Western Boulevard / Avenue, facing Northeast. Associated Map(s): 36.
Digital Photo Taken by Melanie Bishop and Meredith Stewart, March 2018.

Photo 250 of 487: Western Blvd and 45th Street, landscape, facing South. Associated Map(s): 36.
Digital Photo Taken by Matt Crawford, August 2018.

Photo 251 of 487: Buildings along Western Boulevard / Avenue, facing Southwest. Associated Map(s): 36.
Digital Photo Taken by Melanie Bishop and Meredith Stewart, March 2018.

Photo 252 of 487: Buildings along Western Boulevard / Avenue, facing West. Associated Map(s): 36, 37.
Digital Photo Taken by Melanie Bishop and Meredith Stewart, March 2018.

Photo 253 of 487: Buildings along Western Boulevard / Avenue, facing Northeast. Associated Map(s): 37.
Digital Photo Taken by Melanie Bishop and Meredith Stewart, March 2018.

Photo 254 of 487: Western Blvd and 42nd Street, landscape, facing South. Associated Map(s): 37.
Digital Photo Taken by Matt Crawford, August 2018.

Photo 255 of 487: Buildings along Western Boulevard / Avenue, facing Southeast. Associated Map(s): 37.
Digital Photo Taken by Melanie Bishop and Meredith Stewart, March 2018.

Photo 256 of 487: Western Blvd and 42nd Street, landscape, facing North. Associated Map(s): 37.
Digital Photo Taken by Matt Crawford, August 2018.

Photo 257 of 487: Buildings along Western Boulevard / Avenue, facing Southwest. Associated Map(s): 37.
Digital Photo Taken by Melanie Bishop and Meredith Stewart, March 2018.

Photo 258 of 487: Buildings along Western Boulevard / Avenue, facing East. Associated Map(s): 37, 38.
Digital Photo Taken by Melanie Bishop and Meredith Stewart, March 2018.

Photo 259 of 487: Buildings along Western Boulevard / Avenue, facing Southwest. Associated Map(s): 37, 38.
Digital Photo Taken by Melanie Bishop and Meredith Stewart, March 2018.

Photo 260 of 487: Buildings along Western Boulevard / Avenue, facing West. Associated Map(s): 38, 39.
Digital Photo Taken by Melanie Bishop and Meredith Stewart, March 2018.

The Chicago Park Boulevard System
Historic District
Name of Property

Cook County, Illinois
County and State

Photo 261 of 487: Pershing Rd and Oakley Ave, bridge, facing Southwest. Associated Map(s): 38, 39.
Digital Photo Taken by Matt Crawford, August 2018.

Photo 262 of 487: Western Blvd and Pershing Rd, bridge, facing South. Associated Map(s): 38, 39.
Digital Photo Taken by Matt Crawford, August 2018.

Photo 263 of 487: McKinley Park, Bridge, facing Southwest. Associated Map(s): 38, 39.
Digital Photo Taken by Cameron K. Zelaya, July 2018.

Photo 264 of 487: McKinley Park Pool, facing East. Associated Map(s): 38, 39.
Digital Photo Taken by Cameron K. Zelaya, July 2018.

Photo 265 of 487: McKinley Park Boiler House East Façade and North Elevation, facing West. Associated Map(s): 38, 39.
Digital Photo Taken by Cameron K. Zelaya, July 2018.

Photo 266 of 487: McKinley Park, Landscape, facing North. Associated Map(s): 38, 39.
Digital Photo Taken by Cameron K. Zelaya, July 2018.

Photo 267 of 487: Building along W Pershing Road across from McKinley Park, facing Southeast. Associated Map(s): 38, 39.
Digital Photo Taken by Melanie Bishop and Meredith Stewart, March 2018.

Photo 268 of 487: Building along W Pershing Road across from McKinley Park, facing Southeast. Associated Map(s): 38, 39.
Digital Photo Taken by Melanie Bishop and Meredith Stewart, March 2018.

Photo 269 of 487: McKinley Park, Tennis Court, facing West. Associated Map(s): 38, 39.
Digital Photo Taken by Cameron K. Zelaya, July 2018.

Photo 270 of 487: McKinley Park, Tennis Court, facing Southwest. Associated Map(s): 38, 39.
Digital Photo Taken by Cameron K. Zelaya, July 2018.

Photo 271 of 487: McKinley Park, Landscape, facing Southeast. Associated Map(s): 39.
Digital Photo Taken by Cameron K. Zelaya, July 2018.

Photo 272 of 487: McKinley Park, Statue, facing Northwest. Associated Map(s): 39.
Digital Photo Taken by Cameron K. Zelaya, July 2018.

Photo 273 of 487: McKinley Park, Landscape, facing East. Associated Map(s): 39.
Digital Photo Taken by Cameron K. Zelaya, July 2018.

Photo 274 of 487: McKinley Park, Pond, facing East. Associated Map(s): 39.
Digital Photo Taken by Cameron K. Zelaya, July 2018.

Photo 275 of 487: McKinley Park, Tennis Courts, facing East. Associated Map(s): 39.
Digital Photo Taken by Cameron K. Zelaya, July 2018.

Photo 276 of 487: Building along 37th Street across from McKinley Park, facing Northwest. Associated Map(s): 39.
Digital Photo Taken by Melanie Bishop and Meredith Stewart, March 2018.

The Chicago Park Boulevard System
Historic District
Name of Property

Cook County, Illinois
County and State

Photo 277 of 487: McKinley Park, Pond, facing West. Associated Map(s): 39.
Digital Photo Taken by Cameron K. Zelaya, July 2018.

Photo 278 of 487: McKinley Park, Landscape, facing South. Associated Map(s): 39.
Digital Photo Taken by Cameron K. Zelaya, July 2018.

Photo 279 of 487: Building along Damen Avenue across from McKinley Park, facing North. Associated Map(s): 39.
Digital Photo Taken by Melanie Bishop and Meredith Stewart, March 2018.

Photo 280 of 487: McKinley Park, Landscape, facing North. Associated Map(s): 39.
Digital Photo Taken by Cameron K. Zelaya, July 2018.

Photo 281 of 487: Building along 37th Street across from McKinley Park, facing Northeast. Associated Map(s): 39, 40.
Digital Photo Taken by Melanie Bishop and Meredith Stewart, March 2018.

Photo 282 of 487: Building along 37th Street across from McKinley Park, facing North. Associated Map(s): 39, 40.
Digital Photo Taken by Melanie Bishop and Meredith Stewart, March 2018.

Photo 283 of 487: McKinley Park, Bridge, facing Northwest. Associated Map(s): 39, 40.
Digital Photo Taken by Cameron K. Zelaya, July 2018.

Photo 284 of 487: Western Blvd and 37th Street, bridge, facing Northwest. Associated Map(s): 39, 40.
Digital Photo Taken by Matt Crawford, August 2018.

Photo 285 of 487: Buildings along Western Boulevard / Avenue, facing Northeast. Associated Map(s): 40.
Digital Photo Taken by Melanie Bishop and Meredith Stewart, March 2018.

Photo 286 of 487: Buildings along Western Boulevard / Avenue, facing West. Associated Map(s): 40.
Digital Photo Taken by Melanie Bishop and Meredith Stewart, March 2018.

Photo 287 of 487: Western Blvd and 35th Street, landscape, facing North. Associated Map(s): 40.
Digital Photo Taken by Matt Crawford, August 2018.

Photo 288 of 487: Buildings along Western Boulevard / Avenue, facing East. Associated Map(s): 40.
Digital Photo Taken by Melanie Bishop and Meredith Stewart, March 2018.

Photo 289 of 487: Buildings along Western Boulevard / Avenue, facing Southwest. Associated Map(s): 40, 41.
Digital Photo Taken by Melanie Bishop and Meredith Stewart, March 2018.

Photo 290 of 487: Buildings along Western Boulevard, facing Northeast. Associated Map(s): 40, 41.
Digital Photo Taken by Melanie Bishop and Meredith Stewart, March 2018.

Photo 291 of 487: Buildings along Western Boulevard, facing North. Associated Map(s): 41.
Digital Photo Taken by Melanie Bishop and Meredith Stewart, March 2018.

Photo 292 of 487: Western Blvd and 34th Street, bridge, facing Northeast. Associated Map(s): 41.

The Chicago Park Boulevard System
Historic District

Name of Property

Cook County, Illinois

County and State

Digital Photo Taken by Matt Crawford, August 2018.

Photo 293 of 487: Buildings along Western Boulevard, facing Northeast. Associated Map(s): 41.
Digital Photo Taken by Melanie Bishop and Meredith Stewart, March 2018.

Photo 294 of 487: Western Blvd, bridge, facing North. Associated Map(s): 41, 42.
Digital Photo Taken by Matt Crawford, August 2018.

Photo 295 of 487: Buildings along Western Boulevard, facing Southwest. Associated Map(s): 41, 42.
Digital Photo Taken by Melanie Bishop and Meredith Stewart, March 2018.
Photo 296 of 487: W 31st Blvd and Western Ave, bridge, facing Southeast. Associated Map(s): 42.
Digital Photo Taken by Matt Crawford, August 2018.

Photo 297 of 487: 3000 S California Boulevard Avenue, facing West. Associated Map(s): 42, 43.
Digital Photo Taken by Melanie Bishop and Meredith Stewart, March 2018.

Photo 298 of 487: 3000 S California Boulevard Avenue, facing West. Associated Map(s): 42, 43.
Digital Photo Taken by Melanie Bishop and Meredith Stewart, March 2018.

Photo 299 of 487: S. California Blvd and W 31st Blvd, landscape, facing Northeast. Associated Map(s): 42, 43.
Digital Photo Taken by Matt Crawford, August 2018.

Photo 300 of 487: S. California Blvd and 28th Street, landscape, facing South. Associated Map(s): 43, 44.
Digital Photo Taken by Matt Crawford, August 2018.

Photo 301 of 487: S. California Blvd and 27th Street, landscape, facing South. Associated Map(s): 43, 44.
Digital Photo Taken by Matt Crawford, August 2018.

Photo 302 of 487: Building along California Boulevard / Avenue, facing Northwest. Associated Map(s): 44.
Digital Photo Taken by Melanie Bishop and Meredith Stewart, March 2018.

Photo 303 of 487: Building along California Boulevard / Avenue, facing Southwest. Associated Map(s): 44, 45.
Digital Photo Taken by Melanie Bishop and Meredith Stewart, March 2018.

Photo 304 of 487: S. California Blvd and 26th Street, landscape, facing South. Associated Map(s): 44, 45.
Digital Photo Taken by Matt Crawford, August 2018.

Photo 305 of 487: S. California Blvd and 26th Street, landscape, facing North. Associated Map(s): 44, 45.
Digital Photo Taken by Matt Crawford, August 2018.

Photo 306 of 487: Buildings along California Boulevard / Avenue, facing West. Associated Map(s): 45.
Digital Photo Taken by Melanie Bishop and Meredith Stewart, March 2018.

Photo 307 of 487: Buildings along California Boulevard / Avenue, facing Northwest. Associated Map(s): 45.
Digital Photo Taken by Melanie Bishop and Meredith Stewart, March 2018.

Photo 308 of 487: Buildings along California Boulevard / Avenue, facing Southeast. Associated Map(s): 45.
Digital Photo Taken by Melanie Bishop and Meredith Stewart, March 2018.

Photo 309 of 487: Buildings along 24th Boulevard, facing South. Associated Map(s): 45.

The Chicago Park Boulevard System
Historic District

Name of Property

Cook County, Illinois

County and State

Digital Photo Taken by Melanie Bishop and Meredith Stewart, March 2018.

Photo 310 of 487: 24th Blvd, landscape, facing Northeast. Associated Map(s): 45.
Digital Photo Taken by Matt Crawford, August 2018.

Photo 311 of 487: 24th Blvd, landscape, facing Northwest. Associated Map(s): 45.
Digital Photo Taken by Matt Crawford, August 2018.

Photo 312 of 487: Buildings along Marshall Boulevard and 24th Boulevard, facing Northeast. Associated Map(s): 45.

Digital Photo Taken by Melanie Bishop and Meredith Stewart, March 2018.

Photo 313 of 487: Jacques Marquette Monument, facing Southeast. Associated Map(s): 45.
Digital Photo Taken by Melanie Bishop and Meredith Stewart, March 2018.

Photo 314 of 487: Buildings along Marshall Boulevard, facing Southwest. Associated Map(s): 45.
Digital Photo Taken by Melanie Bishop and Meredith Stewart, March 2018.

Photo 315 of 487: Buildings along Marshall Boulevard, facing Northeast. Associated Map(s): 45, 46.
Digital Photo Taken by Melanie Bishop and Meredith Stewart, March 2018.

Photo 316 of 487: Marshall Blvd and 23rd Street, landscape, facing South. Associated Map(s): 45, 46.
Digital Photo Taken by Matt Crawford, August 2018.

Photo 317 of 487: Buildings along Marshall Boulevard, facing Southwest. Associated Map(s): 45, 46.
Digital Photo Taken by Melanie Bishop and Meredith Stewart, March 2018.

Photo 318 of 487: Marshall Blvd and 23rd Street, landscape, facing North. Associated Map(s): 46.
Digital Photo Taken by Matt Crawford, August 2018.

Photo 319 of 487: Buildings along Marshall Boulevard, facing West. Associated Map(s): 46.
Digital Photo Taken by Melanie Bishop and Meredith Stewart, March 2018.

Photo 320 of 487: Buildings along Marshall Boulevard, facing Southwest. Associated Map(s): 46, 47.
Digital Photo Taken by Melanie Bishop and Meredith Stewart, March 2018.

Photo 321 of 487: Buildings along Marshall Boulevard, facing West. Associated Map(s): 46, 47.
Digital Photo Taken by Melanie Bishop and Meredith Stewart, March 2018.

Photo 322 of 487: Marshall Blvd and 21st Street, landscape, facing South. Associated Map(s): 46, 47.
Digital Photo Taken by Matt Crawford, August 2018.

Photo 323 of 487: Marshall Blvd and 21st Street, bridge, facing North. Associated Map(s): 46, 47.
Digital Photo Taken by Matt Crawford, August 2018.

Photo 324 of 487: Buildings along Marshall Boulevard, facing Northeast. Associated Map(s): 46, 47.
Digital Photo Taken by Melanie Bishop and Meredith Stewart, March 2018.

Photo 325 of 487: Buildings along Marshall Boulevard, facing Northeast. Associated Map(s): 47.
Digital Photo Taken by Melanie Bishop and Meredith Stewart, March 2018.

Photo 326 of 487: Buildings along California Avenue, facing Northeast. Associated Map(s): 47.
Digital Photo Taken by Melanie Bishop and Meredith Stewart, March 2018.

The Chicago Park Boulevard System
Historic District

Name of Property

Cook County, Illinois

County and State

Photo 327 of 487: Buildings along 19th Street, facing South. Associated Map(s): 47.
Digital Photo Taken by Melanie Bishop and Meredith Stewart, March 2018.

Photo 328 of 487: Buildings along Albany Avenue, facing Northwest. Associated Map(s): 47.
Digital Photo Taken by Melanie Bishop and Meredith Stewart, March 2018.

Photo 329 of 487: Douglas Park Marshall Boulevard Pergolas, facing North. Associated Map(s): 47, 48.
Digital Photo Taken by Matt Crawford, September 2018.

Photo 330 of 487: Douglas Park South Lawn, landscape, facing East. Associated Map(s): 48.
Digital Photo Taken by Matt Crawford, September 2018.

Photo 331 of 487: Douglas Park Prairie Style Lanterns, facing Northeast. Associated Map(s): 48.
Digital Photo Taken by Matt Crawford, October 2017.

Photo 332 of 487: Douglas Park Flower Hall, facing Northeast. Associated Map(s): 48.
Digital Photo Taken by Matt Crawford, September 2018.

Photo 333 of 487: Buildings along Albany Avenue across from Douglas Park, facing Southwest. Associated Map(s): 48.
Digital Photo Taken by Melanie Bishop and Meredith Stewart, March 2018.

Photo 334 of 487: Douglas Park Prairie Style Benches, facing South. Associated Map(s): 48.
Digital Photo Taken by Matt Crawford, October 2017.

Photo 335 of 487: Douglas Park Formal Garden, facing Southwest. Associated Map(s): 48.
Digital Photo Taken by Matt Crawford, September 2018.

Photo 336 of 487: Douglas Park Formal Garden, facing North. Associated Map(s): 48.
Digital Photo Taken by Matt Crawford, October 2017.

Photo 337 of 487: Buildings along California Boulevard across from Douglas Park, facing Southeast.
Associated Map(s): 48.
Digital Photo Taken by Melanie Bishop and Meredith Stewart, March 2018.

Photo 338 of 487: Buildings along California Boulevard across from Douglas Park, facing East. Associated Map(s): 48.
Digital Photo Taken by Melanie Bishop and Meredith Stewart, March 2018.

Photo 339 of 487: Douglas Park Field House, facing North. Associated Map(s): 48, 49.
Digital Photo Taken by Matt Crawford, October 2017.

Photo 340 of 487: California Boulevard Building across from Douglas Park, facing East. Associated Map(s): 48, 49.
Digital Photo Taken by Melanie Bishop and Meredith Stewart, March 2018.

Photo 341 of 487: Buildings along California Boulevard across from Douglas Park, facing East. Associated Map(s): 49.

The Chicago Park Boulevard System
Historic District

Name of Property

Cook County, Illinois

County and State

Digital Photo Taken by Melanie Bishop and Meredith Stewart, March 2018.

Photo 342 of 487: Buildings along Roosevelt Road across from Douglas Park, facing North. Associated Map(s): 49.

Digital Photo Taken by Melanie Bishop and Meredith Stewart, March 2018.

Photo 343 of 487: Buildings along Albany Ave across from Douglas Park, facing West. Associated Map(s): 49.
Digital Photo Taken by Melanie Bishop and Meredith Stewart, March 2018.

Photo 344 of 487: Obelisk in Douglas Park, facing East. Associated Map(s): 49.
Digital Photo Taken by Melanie Bishop and Meredith Stewart, March 2018.

Photo 345 of 487: 3200 Block of W Douglas Blvd, facing North. Associated Map(s): 50.
Digital Photo Taken by Melanie Bishop and Meredith Stewart, March 2018.

Photo 346 of 487: 3300 Block of W Douglas Blvd, Thompson Hopewell Baptist Church, facing Southwest.
Associated Map(s): 50.
Digital Photo Taken by Melanie Bishop and Meredith Stewart, March 2018.

Photo 347 of 487: 3300 Block of W Douglas Blvd, facing North. Associated Map(s): 50, 51.
Digital Photo Taken by Melanie Bishop and Meredith Stewart, March 2018.

Photo 348 of 487: Douglas Blvd and Homan Ave, landscape, facing East. Associated Map(s): 50, 51.
Digital Photo Taken by Matt Crawford, August 2018.

Photo 349 of 487: Douglas Blvd and Homan Ave, landscape, facing West. Associated Map(s): 50, 51.
Digital Photo Taken by Matt Crawford, August 2018.

Photo 350 of 487: W. Douglas Blvd, facing Northeast. Associated Map(s): 50, 51.
Digital Photo Taken by Melanie Bishop and Meredith Stewart, March 2018.

Photo 351 of 487: 3500 Block of W Douglas Blvd, facing Southwest. Associated Map(s): 50, 51.
Digital Photo Taken by Melanie Bishop and Meredith Stewart, March 2018.

Photo 352 of 487: W. Douglas Blvd, facing East. Associated Map(s): 50, 51.
Digital Photo Taken by Melanie Bishop and Meredith Stewart, March 2018.

Photo 353 of 487: 3500 W Douglas Blvd, Lawndale Community Academy, facing North. Associated Map(s): 50, 51.
Digital Photo Taken by Melanie Bishop and Meredith Stewart, March 2018.

Photo 354 of 487: 3642 W Douglas Blvd, facing Northwest. Associated Map(s): 51.
Digital Photo Taken by Melanie Bishop and Meredith Stewart, March 2018.

Photo 355 of 487: 3701 W Douglas Blvd, Theodore Herzl Elementary School, facing Southwest. Associated Map(s): 51.
Digital Photo Taken by Melanie Bishop and Meredith Stewart, March 2018.

Photo 356 of 487: Douglas Blvd and Lawndale Ave, landscape, facing East. Associated Map(s): 51.
Digital Photo Taken by Matt Crawford, August 2018.

Photo 357 of 487: Douglas Blvd and Lawndale Ave, landscape, facing West. Associated Map(s): 51.

The Chicago Park Boulevard System
Historic District

Name of Property

Cook County, Illinois

County and State

Digital Photo Taken by Matt Crawford, August 2018.

Photo 358 of 487: W. Douglas Blvd, facing Northeast. Associated Map(s): 51.
Digital Photo Taken by Melanie Bishop and Meredith Stewart, March 2018.

Photo 359 of 487: Independence Square, Landscape, facing Northwest. Associated Map(s): 51.
Digital Photo Taken by Cameron K. Zelaya, July 2018.

Photo 360 of 487: Independence Square, Landscape, facing Northwest. Associated Map(s): 51.
Digital Photo Taken by Cameron K. Zelaya, July 2018.

Photo 361 of 487: Independence Square, Landscape, facing Southeast. Associated Map(s): 51.
Digital Photo Taken by Cameron K. Zelaya, July 2018.

Photo 362 of 487: American Youth and Independence Day Fountain, facing Southwest?. Associated Map(s): 51.
Digital Photo Taken by Cameron K. Zelaya, July 2018.

Photo 363 of 487: Independence Square, Landscape, facing Southeast. Associated Map(s): 51.
Digital Photo Taken by Cameron K. Zelaya, July 2018.

Photo 364 of 487: 1329 S Independence Blvd, facing East. Associated Map(s): 51.
Digital Photo Taken by Melanie Bishop and Meredith Stewart, March 2018.

Photo 365 of 487: 1308 S Independence Blvd, Greater Galilee Baptist Church, facing West. Associated Map(s): 51.
Digital Photo Taken by Melanie Bishop and Meredith Stewart, March 2018.

Photo 366 of 487: Independence Blvd and 13th Street, landscape, facing North. Associated Map(s): 51.
Digital Photo Taken by Matt Crawford, August 2018.

Photo 367 of 487: 1135 and 1117 S Independence Blvd, facing Northeast. Associated Map(s): 52.
Digital Photo Taken by Melanie Bishop and Meredith Stewart, March 2018.

Photo 368 of 487: 1100 Block of S Independence Blvd, facing West. Associated Map(s): 52.
Digital Photo Taken by Melanie Bishop and Meredith Stewart, March 2018.

Photo 369 of 487: Independence Blvd and Fillmore Street, landscape and bridge, facing South. Associated Map(s): 52.
Digital Photo Taken by Matt Crawford, August 2018.

Photo 370 of 487: Independence Blvd and Fillmore Street, landscape and bridge, facing North. Associated Map(s): 52.
Digital Photo Taken by Matt Crawford, August 2018.

Photo 371 of 487: Independence Blvd and Fillmore Street, bridge, facing Northeast. Associated Map(s): 52.
Digital Photo Taken by Matt Crawford, August 2018.

Photo 372 of 487: Independence Blvd and Fillmore Street, bridge, facing Northeast. Associated Map(s): 52.
Digital Photo Taken by Matt Crawford, August 2018.

The Chicago Park Boulevard System
Historic District

Name of Property

Cook County, Illinois

County and State

Photo 373 of 487: 901 S Independence Blvd, facing Northeast. Associated Map(s): 52.
Digital Photo Taken by Melanie Bishop and Meredith Stewart, March 2018.

Photo 374 of 487: Independence Blvd and Polk Street, landscape, facing South. Associated Map(s): 53.
Digital Photo Taken by Matt Crawford, August 2018.

Photo 375 of 487: Independence Blvd and Polk Street, landscape, facing North. Associated Map(s): 53.
Digital Photo Taken by Matt Crawford, August 2018.

Photo 376 of 487: 3808 W Polk St, Chicago Independence Blvd Seventh-day Adventist Church, facing Southwest. Associated Map(s): 53.
Digital Photo Taken by Melanie Bishop and Meredith Stewart, March 2018.

Photo 377 of 487: 735 S Independence Blvd, facing Southeast. Associated Map(s): 53.
Digital Photo Taken by Melanie Bishop and Meredith Stewart, March 2018.

Photo 378 of 487: 624 S Independence Blvd, facing Southwest. Associated Map(s): 53, 54.
Digital Photo Taken by Melanie Bishop and Meredith Stewart, March 2018.

Photo 379 of 487: 344 - 356 S Hamlin Blvd, facing West. Associated Map(s): 54.
Digital Photo Taken by Melanie Bishop and Meredith Stewart, March 2018.

Photo 380 of 487: 305 S Central Park Blvd, facing Northeast. Associated Map(s): 54.
Digital Photo Taken by Melanie Bishop and Meredith Stewart, March 2018.

Photo 381 of 487: 300 S Hamlin Blvd, facing West. Associated Map(s): 54.
Digital Photo Taken by Melanie Bishop and Meredith Stewart, March 2018.

Photo 382 of 487: S Hamlin Blvd, facing Northwest. Associated Map(s): 54, 55.
Digital Photo Taken by Melanie Bishop and Meredith Stewart, March 2018.

Photo 383 of 487: 110 - 120 S Hamlin Blvd, facing Southwest. Associated Map(s): 55.
Digital Photo Taken by Melanie Bishop and Meredith Stewart, March 2018.

Photo 384 of 487: Garfield Park Bandstand, facing West. Associated Map(s): 55.
Digital Photo Taken by Matt Crawford, October 2017.

Photo 385 of 487: 119 S Central Park Ave, Providence St Mel High School, facing Southeast. Associated Map(s): 55.
Digital Photo Taken by Melanie Bishop and Meredith Stewart, March 2018.

Photo 386 of 487: 3300 Block of Nancy B Jefferson Blvd, facing Southeast. Associated Map(s): 55, 56.
Digital Photo Taken by Melanie Bishop and Meredith Stewart, March 2018.

Photo 387 of 487: Garfield Park Field House, facing Northwest. Associated Map(s): 55, 56.
Digital Photo Taken by Matt Crawford, September 2018.

Photo 388 of 487: Garfield Park West Lagoon, facing West. Associated Map(s): 55, 56.
Digital Photo Taken by Matt Crawford, September 2018.

The Chicago Park Boulevard System
Historic District

Name of Property

Cook County, Illinois

County and State

Photo 389 of 487: 3800 W Madison St, facing Northwest. Associated Map(s): 55, 56.
Digital Photo Taken by Melanie Bishop and Meredith Stewart, March 2018.

Photo 390 of 487: 100 Block of N Hamlin Ave, facing Southwest. Associated Map(s): 55, 56.
Digital Photo Taken by Melanie Bishop and Meredith Stewart, March 2018.

Photo 391 of 487: 3400 Block of W Lake St, facing Northwest. Associated Map(s): 56, 57.
Digital Photo Taken by Melanie Bishop and Meredith Stewart, March 2018.

Photo 392 of 487: Garfield Park Conservatory, facing Northwest. Associated Map(s): 56, 57.
Digital Photo Taken by Matt Crawford, September 2017.

Photo 393 of 487: 3545 W Fulton Blvd, Al Raby High School, facing Southeast. Associated Map(s): 56, 57.
Digital Photo Taken by Melanie Bishop and Meredith Stewart, March 2018.

Photo 394 of 487: 300 Block of N Hamlin Ave, facing West. Associated Map(s): 56, 57.
Digital Photo Taken by Melanie Bishop and Meredith Stewart, March 2018.
Photo 395 of 487: 339 N Central Park Ave, facing East. Associated Map(s): 57, 58.
Digital Photo Taken by Melanie Bishop and Meredith Stewart, March 2018.

Photo 396 of 487: 400 Block of N Central Park Ave, facing West. Associated Map(s): 57, 58.
Digital Photo Taken by Melanie Bishop and Meredith Stewart, March 2018.

Photo 397 of 487: 400 Block of N Central Park Ave, facing Southeast. Associated Map(s): 57, 58.
Digital Photo Taken by Melanie Bishop and Meredith Stewart, March 2018.

Photo 398 of 487: Garfield Square, Obelisk Southeast Façade, facing Northwest. Associated Map(s): 57, 58.
Digital Photo Taken by Cameron K. Zelaya, July 2018.

Photo 399 of 487: Garfield Square, Landscape, facing Northeast. Associated Map(s): 57, 58.
Digital Photo Taken by Cameron K. Zelaya, July 2018.

Photo 400 of 487: Garfield Square, Landscape, facing East. Associated Map(s): 57, 58.
Digital Photo Taken by Cameron K. Zelaya, July 2018.

Photo 401 of 487: 3500 Block of W Franklin Blvd, facing North. Associated Map(s): 57, 58.
Digital Photo Taken by Melanie Bishop and Meredith Stewart, March 2018.

Photo 402 of 487: 501 N Homan Blvd, facing Northeast. Associated Map(s): 57, 58.
Digital Photo Taken by Melanie Bishop and Meredith Stewart, March 2018.

Photo 403 of 487: Garfield Square, Landscape, facing Southeast. Associated Map(s): 58.
Digital Photo Taken by Cameron K. Zelaya, July 2018.

Photo 404 of 487: 3600 W Franklin Blvd, facing North. Associated Map(s): 58.
Digital Photo Taken by Melanie Bishop and Meredith Stewart, March 2018.

Photo 405 of 487: 3300 W Franklin Blvd, facing Northwest. Associated Map(s): 58, 59.
Digital Photo Taken by Melanie Bishop and Meredith Stewart, March 2018.

The Chicago Park Boulevard System
Historic District

Name of Property

Cook County, Illinois

County and State

Photo 406 of 487: 3100 Block of W Franklin Blvd, facing South. Associated Map(s): 59.
Digital Photo Taken by Melanie Bishop and Meredith Stewart, March 2018.

Photo 407 of 487: 3112 W Franklin Blvd, facing North. Associated Map(s): 59.
Digital Photo Taken by Melanie Bishop and Meredith Stewart, March 2018.

Photo 408 of 487: Sacramento Square, Landscape, facing Northeast. Associated Map(s): 59.
Digital Photo Taken by Cameron K. Zelaya, July 2018.

Photo 409 of 487: 3000 Block of W Franklin Blvd, facing Northwest. Associated Map(s): 59.
Digital Photo Taken by Melanie Bishop and Meredith Stewart, March 2018.

Photo 410 of 487: Sacramento Square, Landscape, facing Southwest. Associated Map(s): 59.
Digital Photo Taken by Cameron K. Zelaya, July 2018.

Photo 411 of 487: Sacramento Square, Landscape, facing South. Associated Map(s): 59.
Digital Photo Taken by Cameron K. Zelaya, July 2018.

Photo 412 of 487: 605 and 625 N Sacramento Blvd, facing Southeast. Associated Map(s): 59, 60.
Digital Photo Taken by Melanie Bishop and Meredith Stewart, January 2018.

Photo 413 of 487: Sacramento Boulevard, Landscape, facing Southeast. Associated Map(s): 60.
Digital Photo Taken by Melanie Bishop and Meredith Stewart, January 2018.

Photo 414 of 487: 700 N Sacramento Blvd, facing Northwest. Associated Map(s): 60.
Digital Photo Taken by Melanie Bishop and Meredith Stewart, January 2018.

Photo 415 of 487: Sacramento Boulevard, Landscape, facing North. Associated Map(s): 60.
Digital Photo Taken by Melanie Bishop and Meredith Stewart, January 2018.
Photo 416 of 487: 2950 W Chicago Ave, facing Southeast. Associated Map(s): 60.
Digital Photo Taken by Melanie Bishop and Meredith Stewart, January 2018.

Photo 417 of 487: 800 Block of N Sacramento Blvd, facing South. Associated Map(s): 60, 61.
Digital Photo Taken by Melanie Bishop and Meredith Stewart, January 2018.

Photo 418 of 487: 900 Block of N Sacramento Blvd, facing Northeast. Associated Map(s): 61.
Digital Photo Taken by Melanie Bishop and Meredith Stewart, January 2018.

Photo 419 of 487: 800 Block of N Sacramento Blvd, facing Southwest. Associated Map(s): 61.
Digital Photo Taken by Melanie Bishop and Meredith Stewart, January 2018.

Photo 420 of 487: N. Sacramento Blvd, facing East. Associated Map(s): 61.
Digital Photo Taken by Melanie Bishop and Meredith Stewart, January 2018.

Photo 421 of 487: 3100 Block of W Augusta Blvd, facing Southwest. Associated Map(s): 61.
Digital Photo Taken by Melanie Bishop and Meredith Stewart, January 2018.

Photo 422 of 487: Humboldt Park Landscape, facing Northwest. Associated Map(s): 61.
Digital Photo Taken by Melanie Bishop and Meredith Stewart, January 2018.

Photo 423 of 487: Humboldt Park Landscape, facing Southwest. Associated Map(s): 61.

The Chicago Park Boulevard System
Historic District

Name of Property

Cook County, Illinois

County and State

Digital Photo Taken by Melanie Bishop and Meredith Stewart, January 2018.

Photo 424 of 487: Humboldt Park Landscape, facing West. Associated Map(s): 61.
Digital Photo Taken by Melanie Bishop and Meredith Stewart, January 2018.

Photo 425 of 487: 1145 N Sacramento Blvd, facing Southwest. Associated Map(s): 61, 62.
Digital Photo Taken by Melanie Bishop and Meredith Stewart, January 2018.

Photo 426 of 487: 1200 Block of N Kedzie Blvd, facing West. Associated Map(s): 61, 62.
Digital Photo Taken by Melanie Bishop and Meredith Stewart, January 2018.
Photo 427 of 487: Humboldt Park Prairie River, facing North. Associated Map(s): 62.
Digital Photo Taken by Matt Crawford, October 2017.

Photo 428 of 487: 1200 Block of N California Ave, facing Northeast. Associated Map(s): 62.
Digital Photo Taken by Melanie Bishop and Meredith Stewart, January 2018.

Photo 429 of 487: Humboldt Park Boat House, facing East. Associated Map(s): 62.
Digital Photo Taken by Matt Crawford, September 2018.

Photo 430 of 487: Humboldt Park Lagoon, facing Northeast. Associated Map(s): 62.
Digital Photo Taken by Matt Crawford, September 2018.

Photo 431 of 487: 1349 - 1404 N California Ave, facing Northeast. Associated Map(s): 62.
Digital Photo Taken by Melanie Bishop and Meredith Stewart, January 2018.

Photo 432 of 487: 1400 Block of N California Ave, facing Northeast. Associated Map(s): 62.
Digital Photo Taken by Melanie Bishop and Meredith Stewart, January 2018.

Photo 433 of 487: Humboldt Park Field House, facing Southwest. Associated Map(s): 62.
Digital Photo Taken by Matt Crawford, September 2017.

Photo 434 of 487: 1354 N Kedzie Blvd, facing West. Associated Map(s): 62.
Digital Photo Taken by Melanie Bishop and Meredith Stewart, January 2018.

Photo 435 of 487: 1500 Block of N Kedzie Blvd, facing Northwest. Associated Map(s): 62, 63.
Digital Photo Taken by Melanie Bishop and Meredith Stewart, January 2018.

Photo 436 of 487: 1500 Block of N California Ave, facing Northeast. Associated Map(s): 62, 63.
Digital Photo Taken by Melanie Bishop and Meredith Stewart, January 2018.

Photo 437 of 487: 2800 Block of W North Ave, facing Northwest. Associated Map(s): 63.
Digital Photo Taken by Melanie Bishop and Meredith Stewart, January 2018.
Photo 438 of 487: 3000 Block of W North Ave, facing Northwest. Associated Map(s): 63.
Digital Photo Taken by Melanie Bishop and Meredith Stewart, January 2018.

Photo 439 of 487: 1500 Block of N Kedzie Ave, facing Southwest. Associated Map(s): 63.
Digital Photo Taken by Melanie Bishop and Meredith Stewart, January 2018.

Photo 440 of 487: 1600 Block of N Humboldt Blvd, facing Northeast. Associated Map(s): 63.
Digital Photo Taken by Melanie Bishop and Meredith Stewart, March 2018.

The Chicago Park Boulevard System
Historic District

Name of Property

Cook County, Illinois

County and State

Photo 441 of 487: Humboldt Boulevard, Landscape, facing Southeast. Associated Map(s): 63.
Digital Photo Taken by Melanie Bishop and Meredith Stewart, January 2018.

Photo 442 of 487: 1600 Block of N Humboldt Blvd, facing Southeast. Associated Map(s): 63.
Digital Photo Taken by Melanie Bishop and Meredith Stewart, March 2018.

Photo 443 of 487: 1700 Block of N Humboldt Blvd, facing West. Associated Map(s): 63.
Digital Photo Taken by Melanie Bishop and Meredith Stewart, March 2018.

Photo 444 of 487: 1700 Block of N Humboldt Blvd, facing Northeast. Associated Map(s): 63.
Digital Photo Taken by Melanie Bishop and Meredith Stewart, March 2018.

Photo 445 of 487: Humboldt Boulevard, Landscape, facing South. Associated Map(s): 63, 64.
Digital Photo Taken by Melanie Bishop and Meredith Stewart, January 2018.

Photo 446 of 487: Humboldt Boulevard, Landscape, facing North. Associated Map(s): 64.
Digital Photo Taken by Melanie Bishop and Meredith Stewart, January 2018.

Photo 447 of 487: 1800 Block of N Humboldt Blvd, facing East. Associated Map(s): 64.
Digital Photo Taken by Melanie Bishop and Meredith Stewart, March 2018.

Photo 448 of 487: 1800 Block of N Humboldt Blvd, facing Southwest. Associated Map(s): 64.
Digital Photo Taken by Melanie Bishop and Meredith Stewart, March 2018.

Photo 449 of 487: 1900 Block of N Humboldt Blvd, facing Northeast. Associated Map(s): 64.
Digital Photo Taken by Melanie Bishop and Meredith Stewart, March 2018.

Photo 450 of 487: 2000 Block of N Humboldt Blvd, facing Northeast. Associated Map(s): 64.
Digital Photo Taken by Melanie Bishop and Meredith Stewart, March 2018.

Photo 451 of 487: 2000 Block of N Humboldt Blvd, facing Southwest. Associated Map(s): 64.
Digital Photo Taken by Melanie Bishop and Meredith Stewart, March 2018.

Photo 452 of 487: Humboldt Boulevard, Landscape, facing Northeast. Associated Map(s): 64, 65.
Digital Photo Taken by Melanie Bishop and Meredith Stewart, March 2018.

Photo 453 of 487: 2141 N Humboldt Blvd, facing Northeast. Associated Map(s): 65.
Digital Photo Taken by Melanie Bishop and Meredith Stewart, March 2018.

Photo 454 of 487: East Entrance Palmer Square Park, facing North. Associated Map(s): 65.
Digital Photo Taken by Jessica Mavrogenes, July 2018.

Photo 455 of 487: Palmer Square Park, facing West. Associated Map(s): 65.
Digital Photo Taken by Jessica Mavrogenes, July 2018.

Photo 456 of 487: 3000 Block of W Palmer Square, facing North. Associated Map(s): 65.
Digital Photo Taken by Melanie Bishop and Meredith Stewart, March 2018.

Photo 457 of 487: Palmer Square Park, facing East. Associated Map(s): 65.
Digital Photo Taken by Jessica Mavrogenes, July 2018.

Photo 458 of 487: Palmer Square Park, facing East. Associated Map(s): 65.

The Chicago Park Boulevard System
Historic District

Name of Property

Cook County, Illinois

County and State

Digital Photo Taken by Jessica Mavrogenes, July 2018.

Photo 459 of 487: Palmer Square Park Children's Play Area, facing East. Associated Map(s): 65.
Digital Photo Taken by Jessica Mavrogenes, July 2018.

Photo 460 of 487: 3100 Block of W Palmer Square, facing Southeast. Associated Map(s): 65.
Digital Photo Taken by Melanie Bishop and Meredith Stewart, March 2018.

Photo 461 of 487: Palmer Square Park, facing East. Associated Map(s): 65.
Digital Photo Taken by Jessica Mavrogenes, July 2018.

Photo 462 of 487: Palmer Square Park, facing Northeast. Associated Map(s): 65.
Digital Photo Taken by Jessica Mavrogenes, July 2018.

Photo 463 of 487: West Entrance of Palmer Square Park, facing East. Associated Map(s): 65.
Digital Photo Taken by Jessica Mavrogenes, July 2018.

Photo 464 of 487: 2200 Block of N Kedzie Blvd, facing Northwest. Associated Map(s): 65.
Digital Photo Taken by Melanie Bishop and Meredith Stewart, March 2018.

Photo 465 of 487: 3126 W Palmer Square, facing Northeast. Associated Map(s): 65.
Digital Photo Taken by Melanie Bishop and Meredith Stewart, March 2018.

Photo 466 of 487: 2200 Block of N Kedzie Blvd, facing Southeast. Associated Map(s): 65.
Digital Photo Taken by Melanie Bishop and Meredith Stewart, March 2018.

Photo 467 of 487: 2342 N Kedzie Blvd, facing West. Associated Map(s): 65, 66.
Digital Photo Taken by Melanie Bishop and Meredith Stewart, March 2018.

Photo 468 of 487: Kedzie Blvd, facing North. Associated Map(s): 65, 66.
Digital Photo Taken by Jessica Mavrogenes, July 2018.

Photo 469 of 487: 2400 Block of N Kedzie Blvd, facing Southwest. Associated Map(s): 66.
Digital Photo Taken by Melanie Bishop and Meredith Stewart, March 2018.
Photo 470 of 487: Kedzie Blvd, facing Southeast. Associated Map(s): 66.
Digital Photo Taken by Jessica Mavrogenes, July 2018.

Photo 471 of 487: 2535 N Kedzie Blvd, facing East. Associated Map(s): 66.
Digital Photo Taken by Melanie Bishop and Meredith Stewart, March 2018.

Photo 472 of 487: Northern-most point, just south of Logan Square, facing South. Associated Map(s): 66.
Digital Photo Taken by Jessica Mavrogenes, July 2018.

Photo 473 of 487: Kedzie Blvd, facing South. Associated Map(s): 66.
Digital Photo Taken by Jessica Mavrogenes, July 2018.

Photo 474 of 487: Logan Square Park and Illinois Centennial Monument, facing East. Associated Map(s): 66.
Digital Photo Taken by Jessica Mavrogenes, July 2018.

Photo 475 of 487: Comfort Station Northeast Façade, facing Southwest. Associated Map(s): 66.

The Chicago Park Boulevard System
Historic District

Name of Property

Cook County, Illinois

County and State

Digital Photo Taken by Jessica Mavrogenes, July 2018.

Photo 476 of 487: Logan Square Park, facing Northwest. Associated Map(s): 66.
Digital Photo Taken by Jessica Mavrogenes, July 2018.

Photo 477 of 487: 3000 Block of W Logan Blvd, facing Northeast. Associated Map(s): 66.
Digital Photo Taken by Melanie Bishop and Meredith Stewart, March 2018.

Photo 478 of 487: 3501 N Logan Blvd - 2569 N Milwaukee Ave, facing Southwest. Associated Map(s): 66.
Digital Photo Taken by Melanie Bishop and Meredith Stewart, March 2018.

Photo 479 of 487: Logan Boulevard, Landscape, facing East. Associated Map(s): 66.
Digital Photo Taken by Matt Crawford, October 2017.

Photo 480 of 487: 2900 Block of W Logan Blvd, facing Northwest. Associated Map(s): 66.
Digital Photo Taken by Melanie Bishop and Meredith Stewart, March 2018.

Photo 481 of 487: 2900 Block of W Logan Blvd, facing Southwest. Associated Map(s): 66, 67.
Digital Photo Taken by Melanie Bishop and Meredith Stewart, March 2018.

Photo 482 of 487: 2800 Block of W Logan Blvd, facing Southwest. Associated Map(s): 67.
Digital Photo Taken by Melanie Bishop and Meredith Stewart, March 2018.

Photo 483 of 487: 2800 Block of W Logan Blvd, facing Northwest. Associated Map(s): 67.
Digital Photo Taken by Melanie Bishop and Meredith Stewart, March 2018.

Photo 484 of 487: 2700 Block of W Logan Blvd, facing Southwest. Associated Map(s): 67.
Digital Photo Taken by Melanie Bishop and Meredith Stewart, March 2018.

Photo 485 of 487: 2600 Block of W Logan Blvd, facing Northeast. Associated Map(s): 67.
Digital Photo Taken by Melanie Bishop and Meredith Stewart, March 2018.

Photo 486 of 487: 2500 Block of W Logan Blvd, facing Northeast. Associated Map(s): 67.
Digital Photo Taken by Melanie Bishop and Meredith Stewart, March 2018.

Photo 487 of 487: 2511 W Logan Blvd, St John Berchmans School, facing Southwest. Associated Map(s): 67.
Digital Photo Taken by Melanie Bishop and Meredith Stewart, March 2018.

Paperwork Reduction Act Statement: This information is being collected for applications to the National Register of Historic Places to nominate properties for listing or determine eligibility for listing, to list properties, and to amend existing listings. Response to this request is required to obtain a benefit in accordance with the National Historic Preservation Act, as amended (16 U.S.C.460 et seq.).

Estimated Burden Statement: Public reporting burden for this form is estimated to average 100 hours per response including time for reviewing instructions, gathering and maintaining data, and completing and reviewing the form. Direct comments regarding this burden estimate or any aspect of this form to the Office of Planning and Performance Management, U.S. Dept. of the Interior, 1849 C. Street, NW, Washington, DC.

ATTACHMENTS

Attachment 1: System Map Overview

Attachment 2: Survey Map Key

Attachment 3: Resource Inventory

- a. Boulevard Buildings
- b. Boulevard Structures
- c. Boulevard Objects
- d. Unlisted Parks (Douglas, Gage, McKinley)
- e. Listed Parks (Jackson, Washington, Sherman, Garfield, Humboldt)

Attachment 4: Maps

- a. Boulevard Survey Maps (1-67)
- b. Unlisted Parks (Douglas, McKinley, and Gage, 68-70)
- c. Photo Key Maps

Attachment 5: System Aerial Photos

Attachment 6: Aerial Photos of Listed Parks

Attachment 7: Historic Park Maps

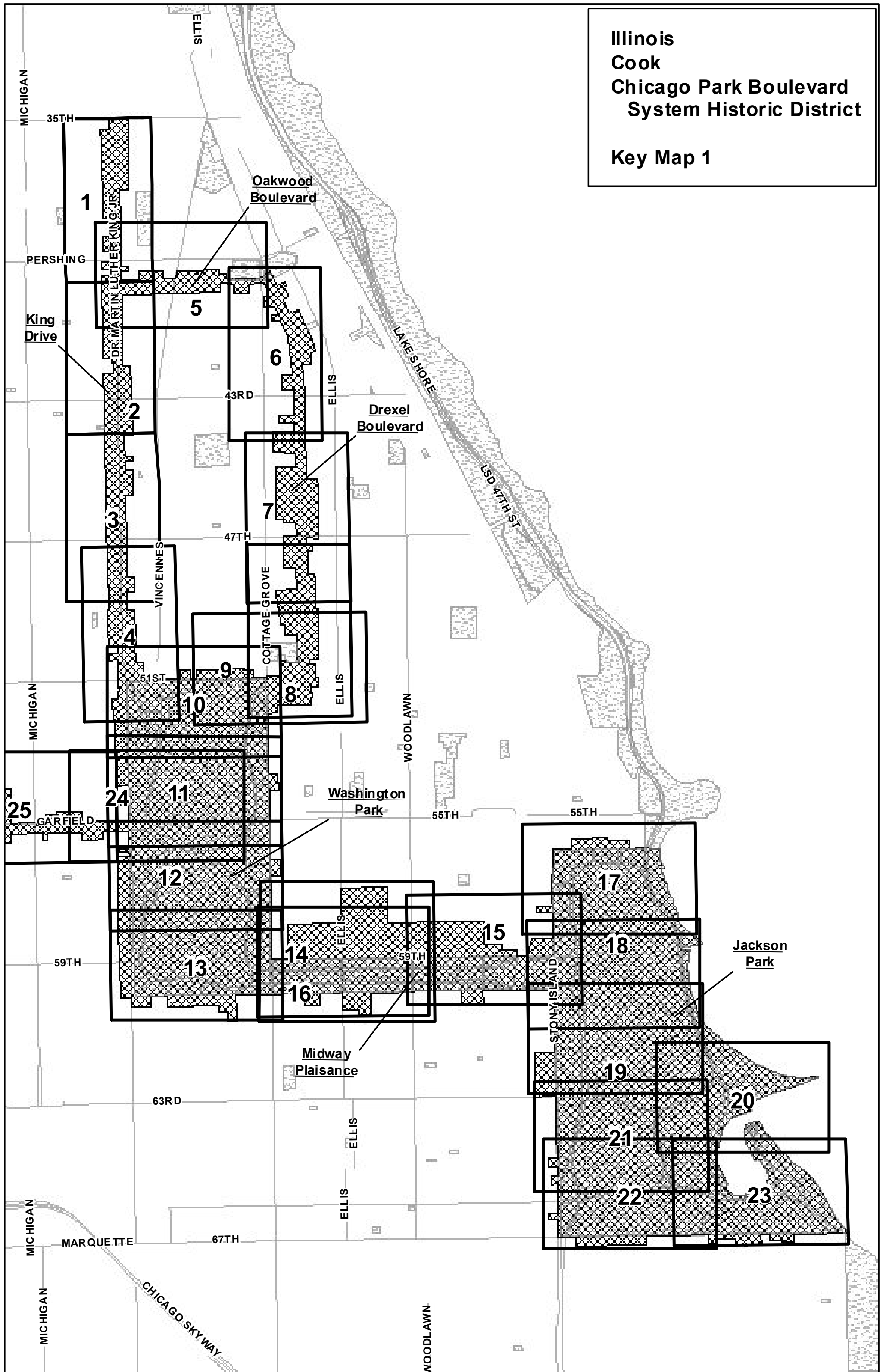
Attachment 1: System Map Overview



Attachment 2: Survey Map Key

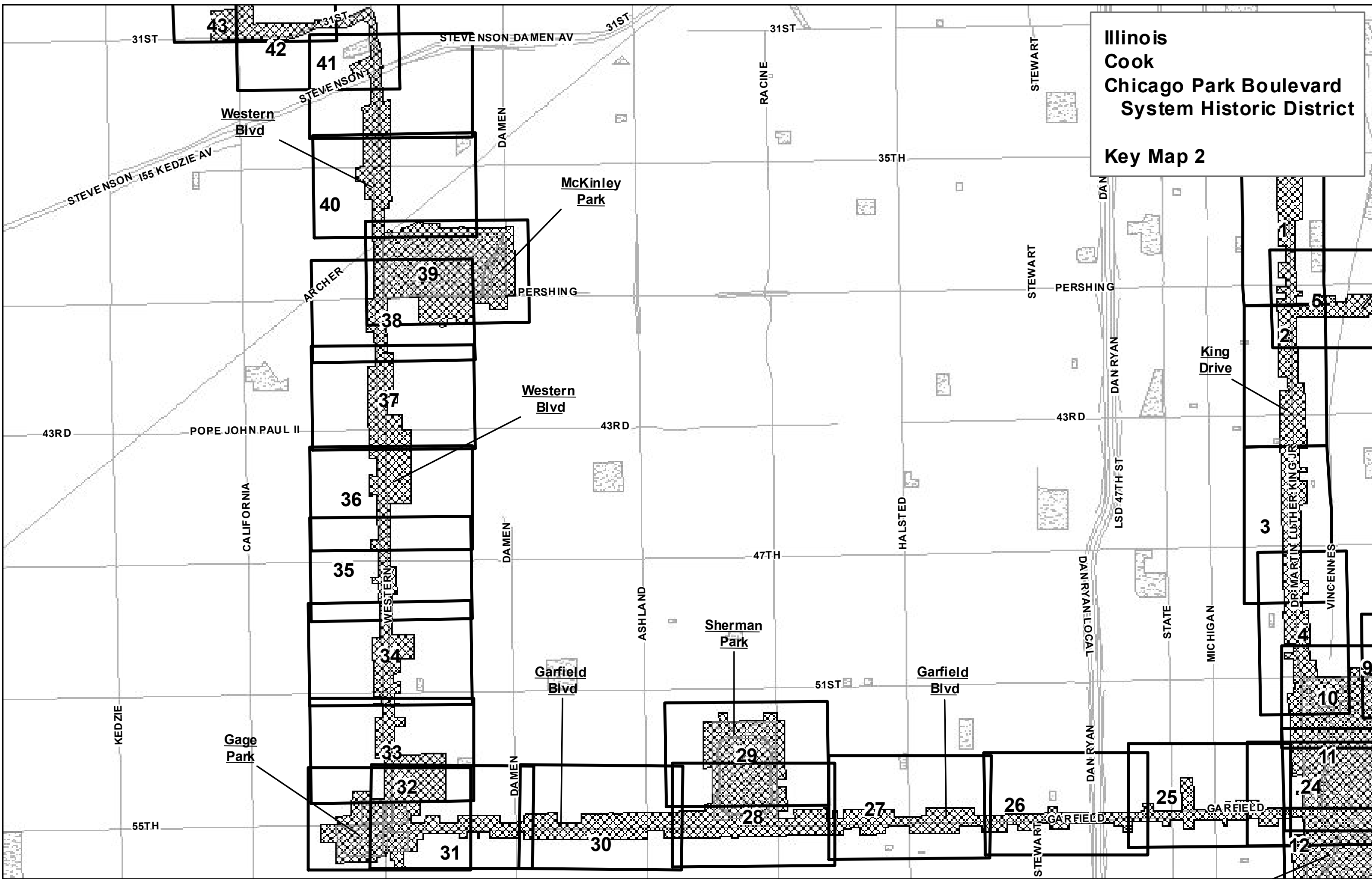
Illinois
Cook
Chicago Park Boulevard
System Historic District

Key Map 1



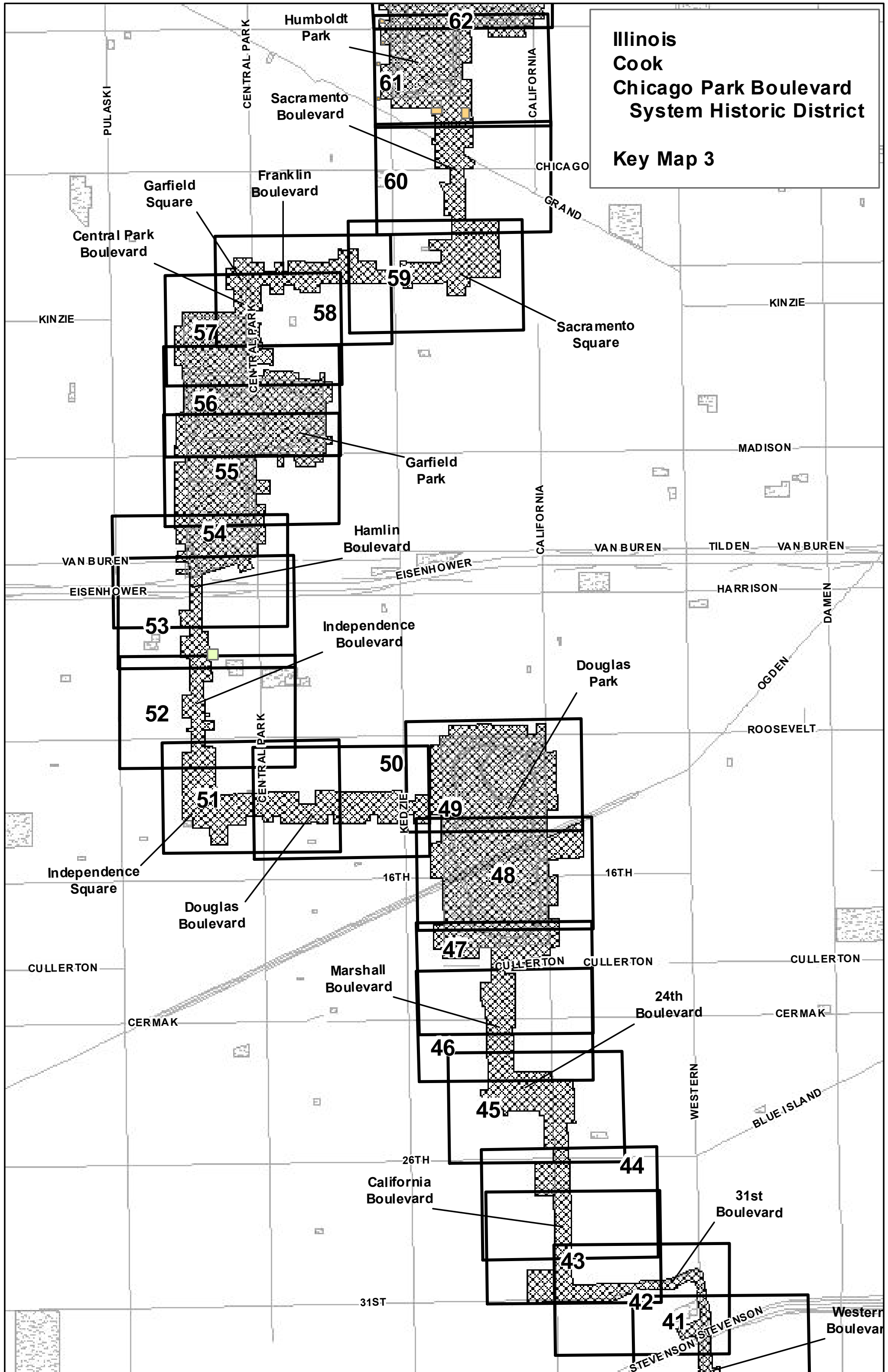
**Illinois
Cook
Chicago Park Boulevard
System Historic District**

Key Map 2



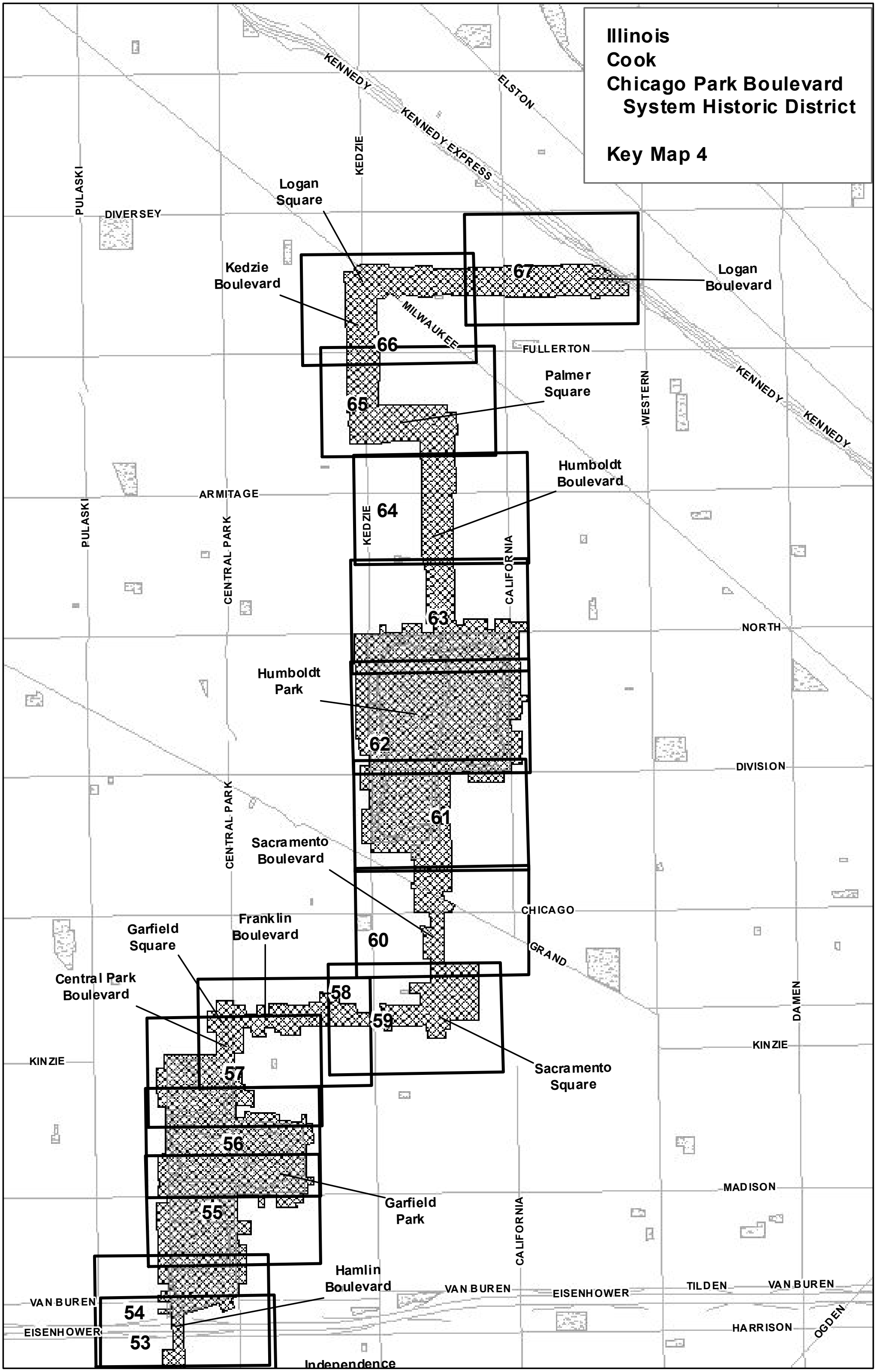
Illinois
Cook
Chicago Park Boulevard
System Historic District

Key Map 3



Illinois
Cook
Chicago Park Boulevard
System Historic District

Key Map 4



Attachment 3: Resource Inventory

- a. Boulevard Buildings - page 252
- b. Boulevard Structures- page 390
- c. Boulevard Objects - page 394
- d. Unlisted Parks (Douglas, Gage, McKinley) - page 397
- e. Listed Parks (Jackson, Washington, Sherman, Garfield, Humboldt) - page 402

a. Boulevard Buildings

Resource Inventory, 3a: Boulevard Buildings

Chicago Park Boulevard System Historic District, Cook County, IL

| Map # | St # | St. Dir. | St. | St. Type | Date | Building Type | Style | Historic Name | Prim Bldg *C/NC/L | Sec. Bldg. Type | Sec. Bldg *C/NC/L | Notes |
|-------|-----------|----------|-------------------|----------|-------|---------------|--------------------------|--|-------------------|-----------------|-------------------|-------|
| 1 | 330 | E. | 37th | St. | 1900s | Other | No Style | | NC | | | |
| 1 | 3501 | S. | Dr. M.L. King Jr. | Dr. | 1921 | Commercial | Craftsman | Liberty Life Supreme Life Insurance Building | C | | | |
| 1 | 3515 | S. | Dr. M.L. King Jr. | Dr. | 1890s | Townhouse | Classical Revival | | C | | | |
| 1 | 3517 | S. | Dr. M.L. King Jr. | Dr. | 1890s | Townhouse | Classical Revival | | C | | | |
| 1 | 3520 | S. | Dr. M.L. King Jr. | Dr. | 1907 | Six Flat | Tudor Revival | | C | | | |
| 1 | 3523 | S. | Dr. M.L. King Jr. | Dr. | 1890s | Townhouse | Classical Revival | | C | | | |
| 1 | 3524-3526 | S. | Dr. M.L. King Jr. | Dr. | 1907 | Six Flat | Tudor Revival | | C | | | |
| 1 | 3525 | S. | Dr. M.L. King Jr. | Dr. | 1870s | Three Flat | Italianate | | C | | | |
| 1 | 3527-3529 | S. | Dr. M.L. King Jr. | Dr. | 1990s | Other | | | NC | | | |
| 1 | 3530-3532 | S. | Dr. M.L. King Jr. | Dr. | 1910s | Six Flat | Classical Revival | | C | | | |
| 1 | 3531-3533 | S. | Dr. M.L. King Jr. | Dr. | 1911 | Six Flat | Craftsman | | C | | | |
| 1 | 3537 | S. | Dr. M.L. King Jr. | Dr. | 1887 | Townhouse | Richardsonian Romanesque | | C | | | |
| 1 | 3538-3540 | S. | Dr. M.L. King Jr. | Dr. | 1914 | Multiple | Craftsman | | C | | | |

Resource Inventory, 3a: Boulevard Buildings

Chicago Park Boulevard System Historic District, Cook County, IL

| Map # | St # | St. Dir. | St. | St. Type | Date | Building Type | Style | Historic Name | Prim Bldg *C/NC/L | Sec. Bldg. Type | Sec. Bldg *C/NC/L | Notes |
|-------|-----------|----------|-------------------|----------|-------|---------------|--------------------------|-------------------------|-------------------|-----------------|-------------------|-------|
| 1 | 3539 | S. | Dr. M.L. King Jr. | Dr. | 1887 | Townhouse | Richardsonian Romanesque | | C | Garage | C | |
| 1 | 3541 | S. | Dr. M.L. King Jr. | Dr. | 1887 | Townhouse | Richardsonian Romanesque | | C | | | |
| 1 | 3543 | S. | Dr. M.L. King Jr. | Dr. | 1887 | Townhouse | Richardsonian Romanesque | | C | | | |
| 1 | 3544-3546 | S. | Dr. M.L. King Jr. | Dr. | 1910 | Six Flat | Tudor Revival | | C | | | |
| 1 | 3545 | S. | Dr. M.L. King Jr. | Dr. | 1887 | Townhouse | Richardsonian Romanesque | | C | | | |
| 1 | 3547 | S. | Dr. M.L. King Jr. | Dr. | 1870s | Two Flat | Italianate | | C | | | |
| 1 | 3549 | S. | Dr. M.L. King Jr. | Dr. | 1897 | Three Flat | Classical Revival | The M. Salinger House | C | | | |
| 1 | 3550 | S. | Dr. M.L. King Jr. | Dr. | 1895 | Four Flat | Classical Revival | The I. Jammowan House | C | | | |
| 1 | 3551 | S. | Dr. M.L. King Jr. | Dr. | 1870s | Two Flat | Italianate | | C | | | |
| 1 | 3553 | S. | Dr. M.L. King Jr. | Dr. | 1909 | Three Flat | Beaux Arts | | C | | | |
| 1 | 3554 | S. | Dr. M.L. King Jr. | Dr. | 1920s | Two Flat | No Style | | C | Garage | NC | |
| 1 | 3555-3557 | S. | Dr. M.L. King Jr. | Dr. | 1908 | Six Flat | Craftsman | | C | | | |
| 1 | 3556 | S. | Dr. M.L. King Jr. | Dr. | 1922 | Four Sq. | Craftsman | The R. R. Jackson House | C | Garage | NC | |

Resource Inventory, 3a: Boulevard Buildings

Chicago Park Boulevard System Historic District, Cook County, IL

| Map # | St # | St. Dir. | St. | St. Type | Date | Building Type | Style | Historic Name | Prim Bldg *C/NC/L | Sec. Bldg. Type | Sec. Bldg *C/NC/L | Notes |
|-------|-----------|----------|-------------------|----------|-------|---------------|--------------------------|--|-------------------|-----------------|-------------------|-------|
| 1 | 3558 | S. | Dr. M.L. King Jr. | Dr. | 1889 | Townhouse | Richardsonian Romanesque | The Albert Mendel House/ James S. Toppan House | C | Garage | NC | |
| 1 | 3560 | S. | Dr. M.L. King Jr. | Dr. | 1889 | Townhouse | Richardsonian Romanesque | The Albert Mendel House/ James S. Toppan House | C | Coach House | C | |
| 1 | 3561 | S. | Dr. M.L. King Jr. | Dr. | 1908 | Three Flat | Tudor Revival | | C | | | |
| 1 | 3562 | S. | Dr. M.L. King Jr. | Dr. | 1888 | Townhouse | Richardsonian Romanesque | The Edward Mendel House/ J.F. Finerty House | C | Garage | NC | |
| 1 | 3564 | S. | Dr. M.L. King Jr. | Dr. | 1888 | Townhouse | Richardsonian Romanesque | The Edward Mendel House/ J.F. Finerty House | C | Garage | NC | |
| 1 | 3565 | S. | Dr. M.L. King Jr. | Dr. | 2000s | Four Flat | | | NC | Garage | NC | |
| 1 | 3568 | S. | Dr. M.L. King Jr. | Dr. | 1888 | SF House | Queen Anne | The John F. Whiting House | C | Garage | NC | |
| 1 | 3602 | S. | Dr. M.L. King Jr. | Dr. | 1880s | SF House | Richardsonian Romanesque | | C | Garage | NC | |
| 1 | 3603-3609 | S. | Dr. M.L. King Jr. | Dr. | 1910 | Courtyard | Craftsman | | C | | | |
| 1 | 3604 | S. | Dr. M.L. King Jr. | Dr. | 1889 | SF House | Richardsonian Romanesque | The Gwyne Garnett House | C | Garage | NC | |
| 1 | 3608 | S. | Dr. M.L. King Jr. | Dr. | 1889 | SF house | Richardsonian Romanesque | The John J. Hill House | C | Garage | NC | |

Resource Inventory, 3a: Boulevard Buildings

Chicago Park Boulevard System Historic District, Cook County, IL

| Map # | St # | St. Dir. | St. | St. Type | Date | Building Type | Style | Historic Name | Prim Bldg *C/NC/L | Sec. Bldg. Type | Sec. Bldg *C/NC/L | Notes |
|-------|------|----------|-------------------|----------|---------|---------------|--------------------------|--|-------------------|-----------------|-------------------|--|
| 1 | 3612 | S. | Dr. M.L. King Jr. | Dr. | 1890 | SF House | Richardsonian Romanesque | | C | Garage | NC | |
| 1 | 3614 | S. | Dr. M.L. King Jr. | Dr. | 1888 | SF House | Richardsonian Romanesque | The John Tait House/Martin Roche Residence | L | Garage | C | Individually listed/garage not counted in nomination |
| 1 | 3616 | S. | Dr. M.L. King Jr. | Dr. | 1886 | SF House | Gothic Revival | The John McCormick House/ E. Levy House | C | Garage | NC | |
| 1 | 3619 | S. | Dr. M.L. King Jr. | Dr. | 1895 | SF House | Classical Revival | The John Sutcliff House | C | Garage | NC | |
| 1 | 3622 | S. | Dr. M.L. King Jr. | Dr. | 1891 | SF House | Richardsonian Romanesque | The Adolph Loeb Residence | C | | | |
| 1 | 3624 | S. | Dr. M.L. King Jr. | Dr. | 1889-90 | SF House | Richardsonian Romanesque | The Ida B. Wells-Barnett House | L | | | Individually listed/NHL |
| 1 | 3626 | S. | Dr. M.L. King Jr. | Dr. | 1890 | SF House | Richardsonian Romanesque | The Herman Hahn Residence | C | Garage | NC | |
| 1 | 3627 | S. | Dr. M.L. King Jr. | Dr. | 1890s | SF House | Tudor Revival | | C | | | |
| 1 | 3628 | S. | Dr. M.L. King Jr. | Dr. | 1889 | SF House | Richardsonian Romanesque | The J.S. Gatzert House | C | Garage | NC | |
| 1 | 3629 | S. | Dr. M.L. King Jr. | Dr. | 1890s | SF House | Tudor Revival | | C | | | |
| 1 | 3630 | S. | Dr. M.L. King Jr. | Dr. | 1886 | SF House | Queen Anne | The Charles H. Nichols Residence | C | Coach House | C | |
| 1 | 3631 | S. | Dr. M.L. King Jr. | Dr. | 1910s | Three Flat | | | NC | | | |

Resource Inventory, 3a: Boulevard Buildings

Chicago Park Boulevard System Historic District, Cook County, IL

| Map # | St # | St. Dir. | St. | St. Type | Date | Building Type | Style | Historic Name | Prim Bldg *C/NC/L | Sec. Bldg. Type | Sec. Bldg *C/NC/L | Notes |
|-------|------|----------|-------------------|----------|-------|---------------|--------------------------|----------------------------------|-------------------|-----------------|-------------------|-------|
| 1 | 3632 | S. | Dr. M.L. King Jr. | Dr. | 1960s | Multiple | | | NC | | | |
| 1 | 3633 | S. | Dr. M.L. King Jr. | Dr. | 1890s | Three Flat | Queen Anne | | NC | | | |
| 1 | 3636 | S. | Dr. M.L. King Jr. | Dr. | 2000s | SF House | | | NC | | | |
| 1 | 3638 | S. | Dr. M.L. King Jr. | Dr. | 1880s | SF House | Tudor Revival | | C | Coach House | C | |
| 1 | 3639 | S. | Dr. M.L. King Jr. | Dr. | 1889 | SF House | Richardsonian Romanesque | | C | Garage | C | |
| 1 | 3642 | S. | Dr. M.L. King Jr. | Dr. | 1897 | SF House | Richardsonian Romanesque | The Charles H. Nichols Residence | C | | | |
| 1 | 3644 | S. | Dr. M.L. King Jr. | Dr. | 1890s | SF House | Richardsonian Romanesque | | C | Garage | NC | |
| 1 | 3645 | S. | Dr. M.L. King Jr. | Dr. | 1890s | SF House | Richardsonian Romanesque | | C | | | |
| 1 | 3646 | S. | Dr. M.L. King Jr. | Dr. | 1880s | SF House | Queen Anne | | C | Garage | NC | |
| 1 | 3647 | S. | Dr. M.L. King Jr. | Dr. | 1889 | SF House | Richardsonian Romanesque | | C | | | |
| 1 | 3650 | S. | Dr. M.L. King Jr. | Dr. | 1880s | SF House | Queen Anne | | C | | | |
| 1 | 3651 | S. | Dr. M.L. King Jr. | Dr. | 1890s | Townhouse | Richardsonian Romanesque | | C | | | |

Resource Inventory, 3a: Boulevard Buildings

Chicago Park Boulevard System Historic District, Cook County, IL

| Map # | St # | St. Dir. | St. | St. Type | Date | Building Type | Style | Historic Name | Prim Bldg *C/NC/L | Sec. Bldg. Type | Sec. Bldg *C/NC/L | Notes |
|-------|-----------|----------|-------------------|----------|-------|---------------|--------------------------|-------------------------------|-------------------|-----------------|-------------------|-------|
| 1 | 3653 | S. | Dr. M.L. King Jr. | Dr. | 1890s | Townhouse | Richardsonian Romanesque | | C | | | |
| 1 | 3655 | S. | Dr. M.L. King Jr. | Dr. | 1890s | Townhouse | Richardsonian Romanesque | | C | | | |
| 1 | 3656 | S. | Dr. M.L. King Jr. | Dr. | 1885 | SF House | Queen Anne | The D. Harry Hammer Residence | C | | | |
| 1 | 3657 | S. | Dr. M.L. King Jr. | Dr. | 1890s | Townhouse | Richardsonian Romanesque | | C | Garage | NC | |
| 1 | 3659 | S. | Dr. M.L. King Jr. | Dr. | 1886 | Townhouse | Richardsonian Romanesque | The Mrs. Susan Rannery House | C | Garage | NC | |
| 1 | 3700 | S. | Dr. M.L. King Jr. | Dr. | 1900s | Courtyard | Classical Revival | | C | | | |
| 1 | 3710 | S. | Dr. M.L. King Jr. | Dr. | 1900s | Three Flat | Richardsonian Romanesque | | C | - | - | |
| 1 | 3712 | S. | Dr. M.L. King Jr. | Dr. | 1890s | SF House | Richardsonian Romanesque | | C | Coach House | C | |
| 1 | 3714 | S. | Dr. M.L. King Jr. | Dr. | 1890s | SF House | Richardsonian Romanesque | | NC | Garage | NC | |
| 1 | 3716 | S. | Dr. M.L. King Jr. | Dr. | 1890s | SF House | Richardsonian Romanesque | | C | Garage | C | |
| 1 | 3718 | S. | Dr. M.L. King Jr. | Dr. | 1890s | SF House | Richardsonian Romanesque | | C | Garage | C | |
| 1 | 3720-3724 | S. | Dr. M.L. King Jr. | Dr. | 1953 | Other | | S. Park Baptist Church | NC | | | |
| 1 | 3736 | S. | Dr. M.L. King Jr. | Dr. | 1880s | SF House | Richardsonian Romanesque | | C | Garage | C | |

Resource Inventory, 3a: Boulevard Buildings

Chicago Park Boulevard System Historic District, Cook County, IL

| Map # | St # | St. Dir. | St. | St. Type | Date | Building Type | Style | Historic Name | Prim Bldg *C/NC/L | Sec. Bldg. Type | Sec. Bldg *C/NC/L | Notes |
|-------|-----------|----------|-------------------|----------|-------|---------------|--------------------------|---------------------------|-------------------|-----------------|-------------------|-------|
| 1 | 3740 | S. | Dr. M.L. King Jr. | Dr. | 1890s | SF House | Richardsonian Romanesque | | C | Garage | NC | |
| 1 | 3744 | S. | Dr. M.L. King Jr. | Dr. | 1880s | SF House | Richardsonian Romanesque | | C | | | |
| 1 | 3746-3748 | S. | Dr. M.L. King Jr. | Dr. | 1910s | Six Flat | Craftsman | | C | Garage | C | |
| 1 | 3812 | S. | Dr. M.L. King Jr. | Dr. | 1900s | Three Flat | Tudor Revival | | C | | | |
| 1 | 3814 | S. | Dr. M.L. King Jr. | Dr. | 1900s | Three Flat | Classical Revival | | C | | | |
| 1 | 3816 | S. | Dr. M.L. King Jr. | Dr. | 1904 | Three Flat | Classical Revival | The Timothy E. Ryan House | C | | | |
| 1 | 3830-3832 | S. | Dr. M.L. King Jr. | Dr. | 1900s | Six Flat | Classical Revival | The Carolyn | C | | | |
| 1 | 3836-3838 | S. | Dr. M.L. King Jr. | Dr. | 1900s | Six Flat | Classical Revival | The Pearl | C | | | |
| 1 | 3840-3842 | S. | Dr. M.L. King Jr. | Dr. | 1904 | Six Flat | Classical Revival | | C | | | |
| 1 | 3911 | S. | Dr. M.L. King Jr. | Dr. | 1891 | Townhouse | Richardsonian Romanesque | | C | Garage | NC | |
| 1 | 3913 | S. | Dr. M.L. King Jr. | Dr. | 1891 | Townhouse | Richardsonian Romanesque | | C | | | |
| 1 | 3915 | S. | Dr. M.L. King Jr. | Dr. | 1891 | Townhouse | Richardsonian Romanesque | | C | Garage | NC | |
| 1 | 3928 | S. | Dr. M.L. King Jr. | Dr. | 1928 | SF House | Classical Revival | | C | Garage | NC | |

Resource Inventory, 3a: Boulevard Buildings

Chicago Park Boulevard System Historic District, Cook County, IL

| Map # | St # | St. Dir. | St. | St. Type | Date | Building Type | Style | Historic Name | Prim Bldg *C/NC/L | Sec. Bldg. Type | Sec. Bldg *C/NC/L | Notes |
|-------|-----------|----------|-------------------|----------|-------|---------------|--------------------------|------------------------|-------------------|-----------------|-------------------|-------|
| 1 | 3930 | S. | Dr. M.L. King Jr. | Dr. | 1880s | SF House | Richardsonian Romanesque | | C | Garage | NC | |
| 1 | 3932 | S. | Dr. M.L. King Jr. | Dr. | 1890s | SF House | Richardsonian Romanesque | | C | Coach House | C | |
| 1 | 3936 | S. | Dr. M.L. King Jr. | Dr. | 1894 | SF House | Gothic Revival | The Louis Becker House | C | | | |
| 1 | 3938 | S. | Dr. M.L. King Jr. | Dr. | 1900s | SF House | Tudor Revival | | C | Garage | NC | |
| 1 | 3942 | S. | Dr. M.L. King Jr. | Dr. | 1895 | SF House | Tudor Revival | | C | | | |
| 1 | 3946 | S. | Dr. M.L. King Jr. | Dr. | 1890s | SF House | Richardsonian Romanesque | | C | Garage | NC | |
| 2 | 411 | E. | 43rd | St. | 1980s | Other | | | NC | | | |
| 2 | 3947 | S. | Dr. M.L. King Jr. | Dr. | 1920s | Multiple Use | Classical Revival | | C | | | |
| 2 | 4006 | S. | Dr. M.L. King Jr. | Dr. | 1900s | Three Flat | Classical Revival | | C | Garage | NC | |
| 2 | 4008 | S. | Dr. M.L. King Jr. | Dr. | 1900s | Three Flat | Classical Revival | | C | Garage | NC | |
| 2 | 4010-4012 | S. | Dr. M.L. King Jr. | Dr. | 1910s | Six Flat | Craftsman | | C | | | |
| 2 | 4014-4016 | S. | Dr. M.L. King Jr. | Dr. | 1900s | Six Flat | Classical Revival | | C | | | |
| 2 | 4018 | S. | Dr. M.L. King Jr. | Dr. | 1890s | SF House | Richardsonian Romanesque | | C | Garage | NC | |

Resource Inventory, 3a: Boulevard Buildings

Chicago Park Boulevard System Historic District, Cook County, IL

| Map # | St # | St. Dir. | St. | St. Type | Date | Building Type | Style | Historic Name | Prim Bldg *C/NC/L | Sec. Bldg. Type | Sec. Bldg *C/NC/L | Notes |
|-------|-----------|----------|-------------------|----------|-------|---------------|--------------------------|---------------------------------|-------------------|-----------------|-------------------|-------|
| 2 | 4020 | S. | Dr. M.L. King Jr. | Dr. | 1890s | SF House | Richardsonian Romanesque | | C | | | |
| 2 | 4026 | S. | Dr. M.L. King Jr. | Dr. | 1900s | Three Flat | Tudor Revival | | C | Garage | C | |
| 2 | 4028 | S. | Dr. M.L. King Jr. | Dr. | 1900s | Three Flat | Tudor Revival | | C | Garage | C | |
| 2 | 4030 | S. | Dr. M.L. King Jr. | Dr. | 1890s | SF House | Queen Anne | | C | Barn | C | |
| 2 | 4046-4048 | S. | Dr. M.L. King Jr. | Dr. | 1909 | Six Flat | Classical Revival | | C | | | |
| 2 | 4050 | S. | Dr. M.L. King Jr. | Dr. | 1880s | SF House | Richardsonian Romanesque | | C | | | |
| 2 | 4052 | S. | Dr. M.L. King Jr. | Dr. | 1880s | SF House | Richardsonian Romanesque | | C | Garage | NC | |
| 2 | 4054 | S. | Dr. M.L. King Jr. | Dr. | 1880s | SF House | Richardsonian Romanesque | | C | Garage | NC | |
| 2 | 4056 | S. | Dr. M.L. King Jr. | Dr. | 1880s | SF House | Richardsonian Romanesque | | C | Garage | NC | |
| 2 | 4058 | S. | Dr. M.L. King Jr. | Dr. | 1880s | Three Flat | Richardsonian Romanesque | | C | Garage | C | |
| 2 | 4100 | S. | Dr. M.L. King Jr. | Dr. | 1881 | Church | Richardsonian Romanesque | Forty-First Presbyterian Church | C | Garage | C | |
| 2 | 4108 | S. | Dr. M.L. King Jr. | Dr. | 1890s | SF House | Queen Anne | | C | | | |

Resource Inventory, 3a: Boulevard Buildings

Chicago Park Boulevard System Historic District, Cook County, IL

| Map # | St # | St. Dir. | St. | St. Type | Date | Building Type | Style | Historic Name | Prim Bldg *C/NC/L | Sec. Bldg. Type | Sec. Bldg *C/NC/L | Notes |
|-------|-----------|----------|-------------------|----------|-------|---------------|--------------------------|---------------------------|-------------------|-----------------|-------------------|-------|
| 2 | 4112 | S. | Dr. M.L. King Jr. | Dr. | 1890s | SF House | Queen Anne | | C | | | |
| 2 | 4114-4116 | S. | Dr. M.L. King Jr. | Dr. | 1890s | SF House | Richardsonian Romanesque | | C | | | |
| 2 | 4118 | S. | Dr. M.L. King Jr. | Dr. | 1890s | SF House | Richardsonian Romanesque | | C | | | |
| 2 | 4120 | S. | Dr. M.L. King Jr. | Dr. | 1890s | Three Flat | Richardsonian Romanesque | | C | Garage | NC | |
| 2 | 4124 | S. | Dr. M.L. King Jr. | Dr. | 1890s | Three Flat | Queen Anne | | C | | | |
| 2 | 4130 | S. | Dr. M.L. King Jr. | Dr. | 1895 | SF House | Queen Anne | | C | Coach House | C | |
| 2 | 4142-4144 | S. | Dr. M.L. King Jr. | Dr. | 1906 | Six Flat | Tudor Revival | The Brooks | C | | | |
| 2 | 4148 | S. | Dr. M.L. King Jr. | Dr. | 1910s | Three Flat | Richardsonian Romanesque | | C | | | |
| 2 | 4201 | S. | Dr. M.L. King Jr. | Dr. | 1890s | SF House | Richardsonian Romanesque | | C | Garage | C | |
| 2 | 4203 | S. | Dr. M.L. King Jr. | Dr. | 1890s | SF House | Richardsonian Romanesque | | C | Garage | NC | |
| 2 | 4210-4214 | S. | Dr. M.L. King Jr. | Dr. | 1910s | Multiple | Classical Revival | | C | | | |
| 2 | 4213-4215 | S. | Dr. M.L. King Jr. | Dr. | 1910s | Six Flat | Craftsman | | C | | | |
| 2 | 4217-4219 | S. | Dr. M.L. King Jr. | Dr. | 1914 | SF House | Classical Revival | The F. Lichtenstein House | C | | | |

Resource Inventory, 3a: Boulevard Buildings

Chicago Park Boulevard System Historic District, Cook County, IL

| Map # | St # | St. Dir. | St. | St. Type | Date | Building Type | Style | Historic Name | Prim Bldg *C/NC/L | Sec. Bldg. Type | Sec. Bldg *C/NC/L | Notes |
|-------|-----------|----------|-------------------|----------|-------|---------------|--------------------------|--------------------------|-------------------|-----------------|-------------------|-------|
| 2 | 4218-4220 | S. | Dr. M.L. King Jr. | Dr. | 2000s | Six Flat | | | NC | | | |
| 2 | 4222-4224 | S. | Dr. M.L. King Jr. | Dr. | 2000s | Six Flat | | | NC | | | |
| 2 | 4223 | S. | Dr. M.L. King Jr. | Dr. | 1896 | SF House | Tudor Revival | The F. A. Hibbard House | C | | | |
| 2 | 4226 | S. | Dr. M.L. King Jr. | Dr. | 2000s | SF House | | | NC | Garage | NC | |
| 2 | 4228 | S. | Dr. M.L. King Jr. | Dr. | 2000s | SF House | | | NC | Garage | NC | |
| 2 | 4230-4232 | S. | Dr. M.L. King Jr. | Dr. | 1903 | Four Flat | Classical Revival | The Simeon Lederer House | C | Garage | C | |
| 2 | 4235 | S. | Dr. M.L. King Jr. | Dr. | 1907 | SF House | Richardsonian Romanesque | | C | | | |
| 2 | 4237 | S. | Dr. M.L. King Jr. | Dr. | 1907 | SF House | | | C | Garage | NC | |
| 2 | 4239 | S. | Dr. M.L. King Jr. | Dr. | 1907 | SF House | Richardsonian Romanesque | | C | | | |
| 2 | 4240-4242 | S. | Dr. M.L. King Jr. | Dr. | 1910s | Six Flat | Craftsman | | C | | | |
| 2 | 4241 | S. | Dr. M.L. King Jr. | Dr. | 1907 | SF House | Richardsonian Romanesque | The A. Shane House | C | Coach House | C | |
| 2 | 4243 | S. | Dr. M.L. King Jr. | Dr. | 1907 | SF House | Richardsonian Romanesque | | C | Garage | NC | |
| 2 | 4245 | S. | Dr. M.L. King Jr. | Dr. | 1890s | SF House | Richardsonian Romanesque | | C | Coach House | C | |

Resource Inventory, 3a: Boulevard Buildings

Chicago Park Boulevard System Historic District, Cook County, IL

| Map # | St # | St. Dir. | St. | St. Type | Date | Building Type | Style | Historic Name | Prim Bldg *C/NC/L | Sec. Bldg. Type | Sec. Bldg *C/NC/L | Notes |
|-------|-----------|----------|-------------------|----------|-------|---------------|--------------------------|----------------|-------------------|-----------------|-------------------|---------------------|
| 2 | 4246 | S. | Dr. M.L. King Jr. | Dr. | 1910s | Commercial | Craftsman | | C | | | |
| 2 | 4248-4252 | S. | Dr. M.L. King Jr. | Dr. | 1910s | Commercial | Craftsman | | C | | | |
| 2 | 4257-4259 | S. | Dr. M.L. King Jr. | Dr. | 1893 | Multiple | Richardsonian Romanesque | Belmonte Flats | L | | | Individually listed |
| 2 | 4301-4309 | S. | Dr. M.L. King Jr. | Dr. | 1920s | Commercial | Sullivan-esque | | C | | | |
| 2 | 4310-4312 | S. | Dr. M.L. King Jr. | Dr. | 1905 | Six Flat | Tudor Revival | | C | | | |
| 2 | 4313-4315 | S. | Dr. M.L. King Jr. | Dr. | 1910s | Six Flat | Craftsman | | C | Garage | C | |
| 2 | 4314-4316 | S. | Dr. M.L. King Jr. | Dr. | 1913 | Eight Flat | Tudor Revival | | C | | | |
| 2 | 4318-4320 | S. | Dr. M.L. King Jr. | Dr. | 1909 | Six Flat | Classical Revival | | C | | | |
| 2 | 4321 | S. | Dr. M.L. King Jr. | Dr. | 1910s | SF House | Beaux Arts | | C | Coach House | C | |
| 2 | 4325-4327 | S. | Dr. M.L. King Jr. | Dr. | 1902 | Four Flat | Classical Revival | | C | | | |
| 2 | 4326-4328 | S. | Dr. M.L. King Jr. | Dr. | 1912 | Six Flat | Tudor Revival | | C | | | |
| 2 | 4329 | S. | Dr. M.L. King Jr. | Dr. | 1900s | Three Flat | Classical Revival | | C | | | |

Resource Inventory, 3a: Boulevard Buildings

Chicago Park Boulevard System Historic District, Cook County, IL

| Map # | St # | St. Dir. | St. | St. Type | Date | Building Type | Style | Historic Name | Prim Bldg *C/NC/L | Sec. Bldg. Type | Sec. Bldg *C/NC/L | Notes |
|-------|-----------|----------|-------------------|----------|-------|---------------|--------------------------|-------------------------|-------------------|-----------------|-------------------|-------|
| 2 | 4330-4332 | S. | Dr. M.L. King Jr. | Dr. | 1897 | Three Flat | Richardsonian Romanesque | The O.E. Anderson House | C | Garage | C | |
| 2 | 4331-4333 | S. | Dr. M.L. King Jr. | Dr. | 1900s | Six Flat | Tudor Revival | | C | | | |
| 2 | 4337 | S. | Dr. M.L. King Jr. | Dr. | 1890s | SF House | Richardsonian Romanesque | | C | Garage | NC | |
| 2 | 4338 | S. | Dr. M.L. King Jr. | Dr. | 1990s | Three Flat | | | NC | | | |
| 2 | 4339 | S. | Dr. M.L. King Jr. | Dr. | 1890s | SF House | Richardsonian Romanesque | | C | Garage | NC | |
| 2 | 4340 | S. | Dr. M.L. King Jr. | Dr. | 1894 | SF House | Richardsonian Romanesque | | C | Garage | NC | |
| 2 | 4341 | S. | Dr. M.L. King Jr. | Dr. | 1890s | SF House | Richardsonian Romanesque | | C | Garage | NC | |
| 2 | 4342 | S. | Dr. M.L. King Jr. | Dr. | 2000s | Three Flat | | | NC | | | |
| 2 | 4343 | S. | Dr. M.L. King Jr. | Dr. | 1890s | SF House | Richardsonian Romanesque | | C | Coach House | C | |
| 2 | 4344 | S. | Dr. M.L. King Jr. | Dr. | 1898 | SF House | Gothic Revival | | C | Garage | C | |
| 2 | 4345 | S. | Dr. M.L. King Jr. | Dr. | 1890s | SF House | Richardsonian Romanesque | | C | Garage | NC | |
| 2 | 4347 | S. | Dr. M.L. King Jr. | Dr. | 1890s | SF House | Richardsonian Romanesque | | C | | | |
| 2 | 4349 | S. | Dr. M.L. King Jr. | Dr. | 1890s | SF House | Richardsonian Romanesque | | C | Coach House | C | |

Resource Inventory, 3a: Boulevard Buildings

Chicago Park Boulevard System Historic District, Cook County, IL

| Map # | St # | St. Dir. | St. | St. Type | Date | Building Type | Style | Historic Name | Prim Bldg *C/NC/L | Sec. Bldg. Type | Sec. Bldg *C/NC/L | Notes |
|-------|-----------|----------|-------------------|----------|-------|---------------|--------------------------|---------------|-------------------|-----------------|-------------------|-------|
| 2 | 4350 | S. | Dr. M.L. King Jr. | Dr. | 1880s | SF House | Richardsonian Romanesque | | C | Garage | NC | |
| 2 | 4351 | S. | Dr. M.L. King Jr. | Dr. | 1920s | Multiple | Classical Revival | | C | | | |
| 2 | 4352 | S. | Dr. M.L. King Jr. | Dr. | 1880s | SF House | Richardsonian Romanesque | | C | Coach House | C | |
| 2 | 4354-4356 | S. | Dr. M.L. King Jr. | Dr. | 1990s | Multiple | | | NC | | | |
| 3 | 352 | E. | 47th | St. | 1910s | Commercial | Classical Revival | | C | | | |
| 3 | 4400 | S. | Dr. M.L. King Jr. | Dr. | 2000s | SF House | | | NC | | | |
| 3 | 4404 | S. | Dr. M.L. King Jr. | Dr. | 1880s | SF House | Richardsonian Romanesque | | C | Coach House | C | |
| 3 | 4406-4422 | S. | Dr. M.L. King Jr. | Dr. | 2000s | Multiple | | | NC | | | |
| 3 | 4426 | S. | Dr. M.L. King Jr. | Dr. | 1895 | Three Flat | Tudor Revival | | C | Garage | NC | |
| 3 | 4428 | S. | Dr. M.L. King Jr. | Dr. | 1905 | Three Flat | Gothic Revival | | C | Garage | C | |
| 3 | 4432 | S. | Dr. M.L. King Jr. | Dr. | 2000s | SF House | | | NC | Garage | NC | |
| 3 | 4434 | S. | Dr. M.L. King Jr. | Dr. | 2000s | SF House | | | NC | Garage | NC | |
| 3 | 4436 | S. | Dr. M.L. King Jr. | Dr. | 2000s | SF House | | | NC | Garage | NC | |

Resource Inventory, 3a: Boulevard Buildings

Chicago Park Boulevard System Historic District, Cook County, IL

| Map # | St # | St. Dir. | St. | St. Type | Date | Building Type | Style | Historic Name | Prim Bldg *C/NC/L | Sec. Bldg. Type | Sec. Bldg *C/NC/L | Notes |
|-------|-----------|----------|-------------------|----------|-------|---------------|--------------------------|-------------------------------|-------------------|-----------------|-------------------|-------|
| 3 | 4442 | S. | Dr. M.L. King Jr. | Dr. | 1890s | SF House | Richardsonian Romanesque | | C | | | |
| 3 | 4443-4445 | S. | Dr. M.L. King Jr. | Dr. | 1930s | Other | Art Deco | | C | | | |
| 3 | 4456 | S. | Dr. M.L. King Jr. | Dr. | 2000s | Six Flat | | | NC | Garage | NC | |
| 3 | 4458 | S. | Dr. M.L. King Jr. | Dr. | 2000s | Six Flat | | | NC | Garage | NC | |
| 3 | 4500 | S. | Dr. M.L. King Jr. | Dr. | 1910s | Multiple | Craftsman | | C | | | |
| 3 | 4503-4505 | S. | Dr. M.L. King Jr. | Dr. | 1910s | Multiple | No Style | | C | | | |
| 3 | 4509 | S. | Dr. M.L. King Jr. | Dr. | 1896 | SF House | Richardsonian Romanesque | The William Schroewmann House | C | Garage | NC | |
| 3 | 4510 | S. | Dr. M.L. King Jr. | Dr. | 1900s | SF House | Gothic Revival | | C | | | |
| 3 | 4511 | S. | Dr. M.L. King Jr. | Dr. | 1880s | SF House | Richardsonian Romanesque | | C | Garage | NC | |
| 3 | 4512 | S. | Dr. M.L. King Jr. | Dr. | 1900s | SF House | Gothic Revival | The Marx Brother House | C | | | |
| 3 | 4513 | S. | Dr. M.L. King Jr. | Dr. | 2000s | SF House | | | NC | | | |
| 3 | 4516 | S. | Dr. M.L. King Jr. | Dr. | 1900s | Three Flat | Classical Revival | | C | Garage | NC | |

Resource Inventory, 3a: Boulevard Buildings

Chicago Park Boulevard System Historic District, Cook County, IL

| Map # | St # | St. Dir. | St. | St. Type | Date | Building Type | Style | Historic Name | Prim Bldg *C/NC/L | Sec. Bldg. Type | Sec. Bldg *C/NC/L | Notes |
|-------|-----------|----------|-------------------|----------|-------|---------------|--------------------------|----------------------------------|-------------------|-----------------|-------------------|--|
| 3 | 4518-4520 | S. | Dr. M.L. King Jr. | Dr. | 1906 | Six Flat | Classical Revival | | C | | | |
| 3 | 4519 | S. | Dr. M.L. King Jr. | Dr. | 1910s | Three Flat | Craftsman | | C | Garage | NC | |
| 3 | 4521-4525 | S. | Dr. M.L. King Jr. | Dr. | 1950s | Other | | | NC | | | |
| 3 | 4524 | S. | Dr. M.L. King Jr. | Dr. | 1910s | Three Flat | Craftsman | | C | | | |
| 3 | 4528 | S. | Dr. M.L. King Jr. | Dr. | 1910s | Two Flat | Classical Revival | | C | Garage | NC | |
| 3 | 4530-4532 | S. | Dr. M.L. King Jr. | Dr. | 1910s | Eight Flat | Craftsman | | C | Garage | NC | |
| 3 | 4535-4537 | S. | Dr. M.L. King Jr. | Dr. | 1900s | SF House | Classical Revival | | C | | | |
| 3 | 4536-4538 | S. | Dr. M.L. King Jr. | Dr. | 1900s | Eight Flat | Craftsman | The Oscar Stanton DePriest House | L | Garage | C | individually listed/NHL (garage not counted in nomination) |
| 3 | 4539 | S. | Dr. M.L. King Jr. | Dr. | 1890s | SF House | Richardsonian Romanesque | | C | Garage | NC | |
| 3 | 4542 | S. | Dr. M.L. King Jr. | Dr. | 1910s | Eight Flat | Tudor Revival | | C | Garage | NC | |
| 3 | 4543 | S. | Dr. M.L. King Jr. | Dr. | 1900s | SF House | Classical Revival | | C | Garage | NC | |
| 3 | 4544 | S. | Dr. M.L. King Jr. | Dr. | 1910s | Eight Flat | Tudor Revival | | C | Garage | NC | |

Resource Inventory, 3a: Boulevard Buildings

Chicago Park Boulevard System Historic District, Cook County, IL

| Map # | St # | St. Dir. | St. | St. Type | Date | Building Type | Style | Historic Name | Prim Bldg *C/NC/L | Sec. Bldg. Type | Sec. Bldg *C/NC/L | Notes |
|-------|-----------|----------|-------------------|----------|-----------|---------------|--------------------------|-------------------------------|-------------------|-----------------|-------------------|-------|
| 3 | 4554-4556 | S. | Dr. M.L. King Jr. | Dr. | 1910s | Eight Flat | Tudor Revival | | C | | | |
| 3 | 4558 | S. | Dr. M.L. King Jr. | Dr. | 1910s | Multiple | Tudor Revival | | C | | | |
| 3 | 4600-4622 | S. | Dr. M.L. King Jr. | Dr. | 1909-1912 | Synagogue | Classical Revival | Sinai Temple | C | | | |
| 3 | 4636 | S. | Dr. M.L. King Jr. | Dr. | 1921 | Bank | Classical Revival | Kenwood National Bank | C | | | |
| 3 | 4710 | S. | Dr. M.L. King Jr. | Dr. | 1894 | Three Flat | Beaux Arts | The Mrs. H. G. Woodward House | C | | | |
| 3 | 4714 | S. | Dr. M.L. King Jr. | Dr. | 1903 | Three Flat | Classical Revival | | C | | | |
| 3 | 4716 | S. | Dr. M.L. King Jr. | Dr. | 1910s | Multiple | Tudor Revival | | C | | | |
| 3 | 4720 | S. | Dr. M.L. King Jr. | Dr. | 1898 | SF House | Beaux Arts | | C | Garage | C | |
| 3 | 4724-4728 | S. | Dr. M.L. King Jr. | Dr. | 1903 | SF House | Chateausque | The Melissa Anne Elam House | C | Garage | C | |
| 3 | 4730 | S. | Dr. M.L. King Jr. | Dr. | 1900s | SF House | Tudor Revival | | C | Garage | NC | |
| 3 | 4732 | S. | Dr. M.L. King Jr. | Dr. | 1900s | SF House | Tudor Revival | | C | Garage | NC | |
| 3 | 4734 | S. | Dr. M.L. King Jr. | Dr. | 1900s | SF House | Gothic Revival | | C | Garage | C | |
| 3 | 4736 | S. | Dr. M.L. King Jr. | Dr. | 1900s | SF House | Richardsonian Romanesque | | C | Garage | C | |

Resource Inventory, 3a: Boulevard Buildings

Chicago Park Boulevard System Historic District, Cook County, IL

| Map # | St # | St. Dir. | St. | St. Type | Date | Building Type | Style | Historic Name | Prim Bldg *C/NC/L | Sec. Bldg. Type | Sec. Bldg *C/NC/L | Notes |
|-------|------|----------|-------------------|----------|-------|---------------|--------------------------|----------------------------|-------------------|-----------------|-------------------|-------------------------|
| 3 | 4738 | S. | Dr. M.L. King Jr. | Dr. | 1910s | Three Flat | Tudor Revival | | C | | | |
| 3 | 4740 | S. | Dr. M.L. King Jr. | Dr. | 1890s | SF House | Richardsonian Romanesque | | C | Garage | NC | |
| 3 | 4742 | S. | Dr. M.L. King Jr. | Dr. | 1890s | SF House | Richardsonian Romanesque | The Robert S. Abbott House | L | Coach House | C/L | Individually listed/NHL |
| 3 | 4756 | S. | Dr. M.L. King Jr. | Dr. | 1896 | SF House | Classic Revival | | C | Coach House | C | |
| 3 | 4758 | S. | Dr. M.L. King Jr. | Dr. | 1896 | SF House | Gothic Revival | | C | Coach House | C | |
| 4 | 4800 | S. | Dr. M.L. King Jr. | Dr. | 1893 | SF House | Richardsonian Romanesque | | C | Garage | C | |
| 4 | 4806 | S. | Dr. M.L. King Jr. | Dr. | 1900s | SF House | Classical Revival | | C | Coach House | C | |
| 4 | 4807 | S. | Dr. M.L. King Jr. | Dr. | 1900s | Townhouse | Classical Revival | | C | | | |
| 4 | 4809 | S. | Dr. M.L. King Jr. | Dr. | 1900s | Townhouse | Classical Revival | | C | | | |
| 4 | 4812 | S. | Dr. M.L. King Jr. | Dr. | 2000s | SF House | | | NC | Garage | NC | |
| 4 | 4814 | S. | Dr. M.L. King Jr. | Dr. | 2000s | SF House | | | NC | Garage | NC | |
| 4 | 4815 | S. | Dr. M.L. King Jr. | Dr. | 1960s | Multiple | | | NC | | | |
| 4 | 4818 | S. | Dr. M.L. King Jr. | Dr. | 2000s | Four Flat | | | NC | | | |

Resource Inventory, 3a: Boulevard Buildings

Chicago Park Boulevard System Historic District, Cook County, IL

| Map # | St # | St. Dir. | St. | St. Type | Date | Building Type | Style | Historic Name | Prim Bldg *C/NC/L | Sec. Bldg. Type | Sec. Bldg *C/NC/L | Notes |
|-------|-----------|----------|-------------------|----------|-------|---------------|-------------------|---------------|-------------------|-----------------|-------------------|-------|
| 4 | 4820 | S. | Dr. M.L. King Jr. | Dr. | 1900s | Three Flat | Classical Revival | | C | | | |
| 4 | 4822-4824 | S. | Dr. M.L. King Jr. | Dr. | 1902 | Six Flat | Gothic Revival | | C | | | |
| 4 | 4825-4817 | S. | Dr. M.L. King Jr. | Dr. | 1910s | Multiple | Tudor Revival | | C | | | |
| 4 | 4826 | S. | Dr. M.L. King Jr. | Dr. | 1900s | Three Flat | Classical Revival | | C | | | |
| 4 | 4830 | S. | Dr. M.L. King Jr. | Dr. | 2000s | SF House | | | NC | Garage | NC | |
| 4 | 4832 | S. | Dr. M.L. King Jr. | Dr. | 2000s | SF House | | | NC | Garage | NC | |
| 4 | 4834 | S. | Dr. M.L. King Jr. | Dr. | 1920s | Three Flat | Classical Revival | | C | | | |
| 4 | 4840 | S. | Dr. M.L. King Jr. | Dr. | 1910s | Three Flat | Tudor Revival | | C | | | |
| 4 | 4844-4852 | S. | Dr. M.L. King Jr. | Dr. | 1930s | Courtyard | Moderne | | C | | | |
| 4 | 4901 | S. | Dr. M.L. King Jr. | Dr. | 1890s | Townhouse | Classical Revival | | C | Garage | C | |
| 4 | 4903 | S. | Dr. M.L. King Jr. | Dr. | 1890s | Townhouse | Classical Revival | | C | Garage | NC | |
| 4 | 4905 | S. | Dr. M.L. King Jr. | Dr. | 1890s | Townhouse | Classical Revival | | C | Garage | NC | |
| 4 | 4907 | S. | Dr. M.L. King Jr. | Dr. | 1890s | Townhouse | Classical Revival | | C | Garage | NC | |

Resource Inventory, 3a: Boulevard Buildings

Chicago Park Boulevard System Historic District, Cook County, IL

| Map # | St # | St. Dir. | St. | St. Type | Date | Building Type | Style | Historic Name | Prim Bldg *C/NC/L | Sec. Bldg. Type | Sec. Bldg *C/NC/L | Notes |
|-------|-----------|----------|-------------------|----------|---------|---------------|-------------------|-------------------------------|-------------------|-----------------|-------------------|-------|
| 4 | 4909 | S. | Dr. M.L. King Jr. | Dr. | 1900s | Townhouse | Classical Revival | | C | | | |
| 4 | 4910 | S. | Dr. M.L. King Jr. | Dr. | 1916 | Church | Classical Revival | Corpus Christi Church | C | | | |
| 4 | 4911 | S. | Dr. M.L. King Jr. | Dr. | 1900s | Townhouse | Classical Revival | | C | | | |
| 4 | 4914-4920 | S. | Dr. M.L. King Jr. | Dr. | 1914-16 | Other | Classical Revival | Corpus Christi Parish Offices | C | | | |
| 4 | 4921 | S. | Dr. M.L. King Jr. | Dr. | 1930s | Multiple | | | NC | Garage | NC | |
| 4 | 4924 | S. | Dr. M.L. King Jr. | Dr. | 1900s | Six Flat | Classical Revival | | C | | | |
| 4 | 4934-4936 | S. | Dr. M.L. King Jr. | Dr. | 1900s | Six Flat | Classical Revival | | C | | | |
| 4 | 4938 | S. | Dr. M.L. King Jr. | Dr. | 1950s | Three Flat | | | NC | | | |
| 4 | 4939 | S. | Dr. M.L. King Jr. | Dr. | 1900s | Three Flat | Classical Revival | | C | | | |
| 4 | 4940 | S. | Dr. M.L. King Jr. | Dr. | 1910s | Three Flat | Classical Revival | | C | | | |
| 4 | 4941 | S. | Dr. M.L. King Jr. | Dr. | 1901 | SF House | Classical Revival | | C | Garage | C | |
| 4 | 4943 | S. | Dr. M.L. King Jr. | Dr. | 1901 | SF House | Classical Revival | | C | Garage | NC | |
| 4 | 4947 | S. | Dr. M.L. King Jr. | Dr. | 1901 | SF House | Gothic Revival | | C | Garage | NC | |

Resource Inventory, 3a: Boulevard Buildings

Chicago Park Boulevard System Historic District, Cook County, IL

| Map # | St # | St. Dir. | St. | St. Type | Date | Building Type | Style | Historic Name | Prim Bldg *C/NC/L | Sec. Bldg. Type | Sec. Bldg *C/NC/L | Notes |
|-------|-----------|----------|-------------------|----------|-------|---------------|-------------------|---------------|-------------------|-----------------|-------------------|-------|
| 4 | 4948-4950 | S. | Dr. M.L. King Jr. | Dr. | 1970s | Multiple | | | NC | | | |
| 4 | 4949 | S. | Dr. M.L. King Jr. | Dr. | 1901 | SF House | Classical Revival | | C | Garage | NC | |
| 4 | 4953 | S. | Dr. M.L. King Jr. | Dr. | 1901 | SF House | Gothic Revival | | C | Garage | C | |
| 4 | 4954 | S. | Dr. M.L. King Jr. | Dr. | 1910s | Six Flat | Tudor Revival | | C | | | |
| 4 | 4955 | S. | Dr. M.L. King Jr. | Dr. | 1901 | SF House | Classical Revival | | C | | | |
| 4 | 4958 | S. | Dr. M.L. King Jr. | Dr. | 1910s | Multiple | Tudor Revival | | C | | | |
| 4 | 4959 | S. | Dr. M.L. King Jr. | Dr. | 1901 | SF House | Classical Revival | | C | Garage | C | |
| 4 | 5001-5007 | S. | Dr. M.L. King Jr. | Dr. | 1920s | Multiple | Moorish Revival | | C | | | |
| 4 | 5014-5016 | S. | Dr. M.L. King Jr. | Dr. | 1910s | Six Flat | Classical Revival | | C | | | |
| 4 | 5035-5053 | S. | Dr. M.L. King Jr. | Dr. | 1900s | Multiple | Classical Revival | The Cummings | C | | | |
| 5 | 3918 | S. | Langley | Ave. | 1890s | Townhouse | Queen Anne | | C | | | |
| 5 | 3920 | S. | Langley | Ave. | 1890S | Townhouse | Queen Anne | | C | | | |
| 5 | 3922 | S. | Langley | Ave. | 1890s | Townhouse | Queen Anne | | C | | | |
| 5 | 405 | E. | Oakwood | Blvd. | 1910s | Multiple | Classical Revival | | C | Garage | NC | |
| 5 | 417 | E. | Oakwood | Blvd. | 1900s | SF House | | | NC | | | |

Resource Inventory, 3a: Boulevard Buildings

Chicago Park Boulevard System Historic District, Cook County, IL

| Map # | St # | St. Dir. | St. | St. Type | Date | Building Type | Style | Historic Name | Prim Bldg *C/NC/L | Sec. Bldg. Type | Sec. Bldg *C/NC/L | Notes |
|-------|---------|----------|---------|----------|-------|---------------|--------------------------|------------------------------|-------------------|-----------------|-------------------|-------|
| 5 | 423 | E. | Oakwood | Blvd. | 1904 | Townhouse | Richardsonian Romanesque | | C | | | |
| 5 | 425 | E. | Oakwood | Blvd. | 1904 | Townhouse | Richardsonian Romanesque | | C | | | |
| 5 | 427-439 | E. | Oakwood | Blvd. | 1920s | Courtyard | Tudor Revival | | C | | | |
| 5 | 436 | E. | Oakwood | Blvd. | 1890s | Townhouse | Tudor Revival | | C | Garage | NC | |
| 5 | 441 | E. | Oakwood | Blvd. | 2000s | SF House | | | NC | | | |
| 5 | 442 | E. | Oakwood | Blvd. | 1889 | SF House | Gable Front | The Isaac N.W. Sherman House | C | Garage | C | |
| 5 | 445 | E. | Oakwood | Blvd. | 1890s | Two Flat | Queen Anne | | C | | | |
| 5 | 447 | E. | Oakwood | Blvd. | 1890s | Two Flat | Queen Anne | | C | | | |
| 5 | 448 | E. | Oakwood | Blvd. | 1890s | SF House | Classical Revival | | C | Coach House | C | |
| 5 | 449 | E. | Oakwood | Blvd. | 1890s | Four Flat | Queen Anne | | C | Garage | NC | |
| 5 | 450 | E. | Oakwood | Blvd. | 1904 | SF House | Queen Anne | | C | Coach House | C | |
| 5 | 451 | E. | Oakwood | Blvd. | 1890s | Multiple | Queen Anne | | C | | | |
| 5 | 453 | E. | Oakwood | Blvd. | 1890s | Two Flat | Queen Anne | | C | Garage | NC | |
| 5 | 455 | E. | Oakwood | Blvd. | 1880s | Two Flat | Italianate | | C | Garage | NC | |
| 5 | 457 | E. | Oakwood | Blvd. | 1890s | Two Flat | Queen Anne | | C | Garage | NC | |
| 5 | 458 | E. | Oakwood | Blvd. | 2000s | Three Flat | | | NC | | | |
| 5 | 459 | E. | Oakwood | Blvd. | 1907 | Two Flat | Tudor Revival | | C | Garage | NC | |
| 5 | 461 | E. | Oakwood | Blvd. | 1880s | Two Flat | Queen Anne | | C | Garage | NC | |

Resource Inventory, 3a: Boulevard Buildings

Chicago Park Boulevard System Historic District, Cook County, IL

| Map # | St # | St. Dir. | St. | St. Type | Date | Building Type | Style | Historic Name | Prim Bldg *C/NC/L | Sec. Bldg. Type | Sec. Bldg *C/NC/L | Notes |
|-------|---------|----------|---------|----------|-------|---------------|--------------------------|---------------|-------------------|-----------------|-------------------|-------|
| 5 | 462 | E. | Oakwood | Blvd. | 1880s | SF House | Queen Anne | | C | | | |
| 5 | 463 | E. | Oakwood | Blvd. | 1880s | Two Flat | Italianate | | C | | | |
| 5 | 465 | E. | Oakwood | Blvd. | 1880s | Two Flat | Italianate | | C | | | |
| 5 | 500 | E. | Oakwood | Blvd. | 1890s | SF House | Richardsonian Romanesque | | C | Garage | C | |
| 5 | 501 | E. | Oakwood | Blvd. | 1880s | Townhouse | | | NC | Garage | NC | |
| 5 | 502 | E. | Oakwood | Blvd. | 1890s | SF House | Richardsonian Romanesque | | C | Garage | C | |
| 5 | 504 | E. | Oakwood | Blvd. | 1880s | SF House | Richardsonian Romanesque | | C | Garage | C | |
| 5 | 507 | E. | Oakwood | Blvd. | 1900s | Three Flat | Richardsonian Romanesque | | C | | | |
| 5 | 510-512 | E. | Oakwood | Blvd. | 1900s | Six Flat | Classical Revival | | C | | | |
| 5 | 511 | E. | Oakwood | Blvd. | 1893 | SF House | Tudor Revival | | C | Garage | NC | |
| 5 | 515 | E. | Oakwood | Blvd. | 1880s | SF House | Richardsonian Romanesque | | C | Garage | C | |
| 5 | 517 | E. | Oakwood | Blvd. | 1904 | SF House | Second Empire | | C | Garage | NC | |
| 5 | 519 | E. | Oakwood | Blvd. | 1890s | SF House | Richardsonian Romanesque | | C | | | |
| 5 | 521-529 | E. | Oakwood | Blvd. | 1910s | Multiple | Craftsman | | C | | | |
| 5 | 540-554 | E. | Oakwood | Blvd. | 1910s | Multiple | Craftsman | | C | | | |

Resource Inventory, 3a: Boulevard Buildings

Chicago Park Boulevard System Historic District, Cook County, IL

| Map # | St # | St. Dir. | St. | St. Type | Date | Building Type | Style | Historic Name | Prim Bldg *C/NC/L | Sec. Bldg. Type | Sec. Bldg *C/NC/L | Notes |
|-------|---------|----------|---------|----------|-------|---------------|--------------------------|--------------------|-------------------|-----------------|-------------------|-------|
| 5 | 545 | E. | Oakwood | Blvd. | 1888 | School | Classical Revival | Holy Angels School | C | | | |
| 5 | 555 | E. | Oakwood | Blvd. | 1980s | Church | | | NC | | | |
| 5 | 566 | E. | Oakwood | Blvd. | 2000s | Eight Flat | | | NC | Garage | NC | |
| 5 | 606 | E. | Oakwood | Blvd. | 1888 | SF House | Richardsonian Romanesque | | C | Garage | NC | |
| 5 | 608-610 | E. | Oakwood | Blvd. | 1890s | Two Flat | Queen Anne | | C | Garage | NC | |
| 5 | 612 | E. | Oakwood | Blvd. | 1900s | Two Flat | Queen Anne | | C | Garage | NC | |
| 5 | 614 | E. | Oakwood | Blvd. | 1900s | Two Flat | Queen Anne | | C | Garage | NC | |
| 5 | 615 | E. | Oakwood | Blvd. | 1990s | SF House | | | NC | | | |
| 5 | 619 | E. | Oakwood | Blvd. | 1900s | SF House | Tudor Revival | | C | | | |
| 5 | 620 | E. | Oakwood | Blvd. | 1880s | Three Flat | Italianate | | C | Garage | NC | |
| 5 | 621 | E. | Oakwood | Blvd. | 1900s | SF House | Tudor Revival | | C | | | |
| 5 | 622 | E. | Oakwood | Blvd. | 1880s | Three Flat | Italianate | | C | Garage | NC | |
| 5 | 624 | E. | Oakwood | Blvd. | 1890s | Three Flat | Second Empire | | C | Garage | NC | |
| 5 | 626 | E. | Oakwood | Blvd. | 2000s | SF House | | | NC | Garage | NC | |
| 5 | 628-630 | E. | Oakwood | Blvd. | 1903 | Four Flat | Italianate | | C | Garage | NC | |
| 5 | 632 | E. | Oakwood | Blvd. | 1870s | Two Flat | Italianate | | C | | | |
| 5 | 633 | E. | Oakwood | Blvd. | 1900s | Two Flat | No Style | | C | Garage | NC | |
| 5 | 634 | E. | Oakwood | Blvd. | 1880s | Two Flat | Queen Anne | | C | | | |
| 5 | 635 | E. | Oakwood | Blvd. | 1880s | SF House | Queen Anne | | C | | | |
| 5 | 636 | E. | Oakwood | Blvd. | 1870s | Two Flat | Italianate | | C | | | |
| 5 | 637 | E. | Oakwood | Blvd. | 1880s | SF House | Second Empire | | C | | | |

Resource Inventory, 3a: Boulevard Buildings

Chicago Park Boulevard System Historic District, Cook County, IL

| Map # | St # | St. Dir. | St. | St. Type | Date | Building Type | Style | Historic Name | Prim Bldg *C/NC/L | Sec. Bldg. Type | Sec. Bldg *C/NC/L | Notes |
|-------|---------|----------|---------|----------|-----------|---------------|-----------------------------|------------------------|-------------------|-----------------|-------------------|-------|
| 5 | 638 | E. | Oakwood | Blvd. | 2000s | SF House | | | NC | | | |
| 5 | 639 | E. | Oakwood | Blvd. | 1900s | SF House | Second Empire | | C | | | |
| 5 | 640 | E. | Oakwood | Blvd. | 1890s | Two Flat | Queen Anne | | C | | | |
| 5 | 644 | E. | Oakwood | Blvd. | 1870s | Two Flat | Italianate | | NC | | | |
| 5 | 649 | E. | Oakwood | Blvd. | 1880s | Church | Richardsonian Romanesque | | C | | | |
| 5 | 650 | E. | Oakwood | Blvd. | 2000s | SF House | | | NC | | | |
| 5 | 700 | E. | Oakwood | Blvd. | 1898-1903 | Other | Italian Renaissance Revival | Abraham Lincoln Center | C | | | |
| 5 | 725-729 | E. | Oakwood | Blvd. | 1899 | Church | Richardsonian Romanesque | | C | | | |
| 5 | 747-749 | E. | Oakwood | Blvd. | 1888 | Townhouse | Queen Anne | | C | - | - | - |
| 5 | 421 | E. | Oakwood | Blvd. | 1904 | Townhouse | Richardsonian Romanesque | | C | | | |
| 5 | 438 | E. | Oakwood | Blvd. | 1890s | Townhouse | Tudor Revival | | C | Garage | NC | |
| 5 | 623 | E. | Oakwood | Blvd. | 1900s | SF House | Tudor Revival | | C | | | |
| 6 | 3961 | S. | Drexel | Blvd. | 1887 | Three Flat | Richardsonian Romanesque | | C | | | |
| 6 | 3963 | S. | Drexel | Blvd. | 1887 | Three Flat | Richardsonian Romanesque | | C | Garage | NC | |
| 6 | 3965 | S. | Drexel | Blvd. | 1887 | Three Flat | Richardsonian Romanesque | The Edbrooke House | C | Garage | C | |

Resource Inventory, 3a: Boulevard Buildings

Chicago Park Boulevard System Historic District, Cook County, IL

| Map # | St # | St. Dir. | St. | St. Type | Date | Building Type | Style | Historic Name | Prim Bldg *C/NC/L | Sec. Bldg. Type | Sec. Bldg *C/NC/L | Notes |
|-------|-----------|----------|--------|----------|-------|---------------|--------------------------|-----------------------------------|-------------------|-----------------|-------------------|-------|
| 6 | 3967 | S. | Drexel | Blvd. | 1898 | Multiple | Classical Revival | Julius Blain Apartments | C | | | |
| 6 | 3978 | S. | Drexel | Blvd. | 1900s | Three Flat | Queen Anne | | C | | | |
| 6 | 3979 | S. | Drexel | Blvd. | 1880s | SF House | Queen Anne | | C | Garage | NC | |
| 6 | 3983 | S. | Drexel | Blvd. | 1880s | SF House | Richardsonian Romanesque | | C | Garage | C | |
| 6 | 3986 | S. | Drexel | Blvd. | 2000s | Multiple | | | NC | | | |
| 6 | 4014 | S. | Drexel | Blvd. | 1910s | Multiple | Tudor Revival | The Jeanela | C | | | |
| 6 | 4015 | S. | Drexel | Blvd. | 1890s | Three Flat | Classical Revival | | C | | | |
| 6 | 4017-4023 | S. | Drexel | Blvd. | 1897 | Church | Classical Revival | First Church of Christian Science | C | | | |
| 6 | 4018 | S. | Drexel | Blvd. | 1890s | Three Flat | Queen Anne | | C | | | |
| 6 | 4020 | S. | Drexel | Blvd. | 1890s | Three Flat | Queen Anne | | C | | | |
| 6 | 4025 | S. | Drexel | Blvd. | 1950s | Church annex | | | NC | | | |
| 6 | 4031 | S. | Drexel | Blvd. | 1900s | Multiple | Craftsman | | C | | | |
| 6 | 4037 | S. | Drexel | Blvd. | 1900s | SF House | Tudor Revival | | C | Garage | NC | |
| 6 | 4043 | S. | Drexel | Blvd. | 2000s | Multiple | | | NC | | | |
| 6 | 4103-4105 | S. | Drexel | Blvd. | 2000s | Multiple | | | NC | | | |
| 6 | 4111 | S. | Drexel | Blvd. | 1900s | SF House | Tudor Revival | | C | Garage | NC | |
| 6 | 4115 | S. | Drexel | Blvd. | 2000a | Multiple | | | NC | | | |

Resource Inventory, 3a: Boulevard Buildings

Chicago Park Boulevard System Historic District, Cook County, IL

| Map # | St # | St. Dir. | St. | St. Type | Date | Building Type | Style | Historic Name | Prim Bldg *C/NC/L | Sec. Bldg. Type | Sec. Bldg *C/NC/L | Notes |
|-------|------|----------|--------|----------|-------|---------------|--------------------------|----------------------------|-------------------|-----------------|-------------------|-------|
| 6 | 4119 | S. | Drexel | Blvd. | 1890s | Three Flat | Richardsonian Romanesque | | C | Garage | C | |
| 6 | 4121 | S. | Drexel | Blvd. | 1890s | Three Flat | Richardsonian Romanesque | | C | Garage | C | |
| 6 | 4123 | S. | Drexel | Blvd. | 1890s | Three Flat | Richardsonian Romanesque | | C | Garage | C | |
| 6 | 4127 | S. | Drexel | Blvd. | 2000s | Multiple | | | NC | | | |
| 6 | 4129 | S. | Drexel | Blvd. | 2000s | Multiple | | | NC | | | |
| 6 | 4131 | S. | Drexel | Blvd. | 1890s | Three Flat | Richardsonian Romanesque | | C | Garage | NC | |
| 6 | 4133 | S. | Drexel | Blvd. | 1890s | Three Flat | Richardsonian Romanesque | The Sidney Stein House | C | Garage | NC | |
| 6 | 4135 | S. | Drexel | Blvd. | 1890s | Three Flat | Richardsonian Romanesque | The A. Cahn House | C | Garage | NC | |
| 6 | 4137 | S. | Drexel | Blvd. | 1890s | Three Flat | Richardsonian Romanesque | The Adolph Moses Residence | C | Garage | NC | |
| 6 | 4143 | S. | Drexel | Blvd. | 2000s | SF House | | | NC | Garage | NC | |
| 6 | 4147 | S. | Drexel | Blvd. | 2000s | SF House | | | NC | Garage | NC | |
| 6 | 4149 | S. | Drexel | Blvd. | 2000s | SF House | | | NC | Garage | NC | |
| 6 | 4200 | S. | Drexel | Blvd. | 1890s | Three Flat | Richardsonian Romanesque | | C | Garage | C | |
| 6 | 4202 | S. | Drexel | Blvd. | 1890s | Three Flat | Richardsonian Romanesque | | C | | | |
| 6 | 4204 | S. | Drexel | Blvd. | 1890s | Three Flat | Richardsonian Romanesque | | C | Garage | NC | |

Resource Inventory, 3a: Boulevard Buildings

Chicago Park Boulevard System Historic District, Cook County, IL

| Map # | St # | St. Dir. | St. | St. Type | Date | Building Type | Style | Historic Name | Prim Bldg *C/NC/L | Sec. Bldg. Type | Sec. Bldg *C/NC/L | Notes |
|-------|---------------|----------|--------|----------|-------|---------------|--------------------------|--|-------------------|-----------------|-------------------|-------|
| 6 | 4234 | S. | Drexel | Blvd. | 1895 | Three Flat | Richardsonian Romanesque | The Dr. George O. Taylor House | C | | | |
| 6 | 4240 | S. | Drexel | Blvd. | 1895 | Three Flat | Classical Revival | | C | Garage | NC | |
| 6 | 4244 | S. | Drexel | Blvd. | 1890s | Three Flat | Richardsonian Romanesque | | C | Garage | NC | |
| 6 | 4246 | S. | Drexel | Blvd. | 2000s | Four Flat | | | NC | | | |
| 6 | 4248 | S. | Drexel | Blvd. | 2000s | Multiple | | | NC | | | |
| 6 | 4336 | S. | Drexel | Blvd. | 1920s | Courtyard | Tudor Revival | | C | | | |
| 7 | 819 | E. | 45th | St. | 1970s | Six Flat | | | NC | | | |
| 7 | 812-822 | E. | 46th | St. | 1910s | Courtyard | Classical Revival | | C | | | |
| 7 | 817 | E. | 46th | St. | 1910s | Courtyard | Tudor Revival | | C | | | |
| 7 | 4400-4404 | S. | Drexel | Blvd. | 1910s | Multiple | Tudor Revival | | C | | | |
| 7 | 4408 | S. | Drexel | Blvd. | 1920s | Courtyard | Spanish Revival | | C | | | |
| 7 | 4418 | S. | Drexel | Blvd. | 1920s | Two Flat | Tudor Revival | | C | | | |
| 7 | 4420-4428 1/2 | S. | Drexel | Blvd. | 1910s | Multiple | Classical Revival | | C | | | |
| 7 | 4500-4506 | S. | Drexel | Blvd. | 1920s | Multiple | Tudor Revival | | C | | | |
| 7 | 4508 | S. | Drexel | Blvd. | 1890 | Three Flat | Richardsonian Romanesque | The Sigmond Guthmann House/Solomon T. Fish House | C | Garage | NC | |
| 7 | 4512 | S. | Drexel | Blvd. | 1895 | SF House | Gothic Revival | The Herman Stern House | C | Coach House | C | |

Resource Inventory, 3a: Boulevard Buildings

Chicago Park Boulevard System Historic District, Cook County, IL

| Map # | St # | St. Dir. | St. | St. Type | Date | Building Type | Style | Historic Name | Prim Bldg *C/NC/L | Sec. Bldg. Type | Sec. Bldg *C/NC/L | Notes |
|-------|-----------|----------|--------|----------|---------|---------------|--------------------------|---|-------------------|-----------------|-------------------|-------|
| 7 | 4518 | S. | Drexel | Blvd. | 1895 | Three Flat | Gothic Revival | The Maximilian Morgenthau House/Adolf Kraus House | C | Coach House | C | |
| 7 | 4520-4526 | S. | Drexel | Blvd. | 1910s | Multiple | Classical Revival | | C | | | |
| 7 | 4523-4527 | S. | Drexel | Blvd. | 1920s | Courtyard | Tudor Revival | | C | | | |
| 7 | 4530-4542 | S. | Drexel | Blvd. | 1910s | Courtyard | Classical Revival | | C | | | |
| 7 | 4537 | S. | Drexel | Blvd. | 1921 | Multiple | Classical Revival | | C | | | |
| 7 | 4545 | S. | Drexel | Blvd. | 1885-86 | SF House | Richardsonian Romanesque | The William E. Hale House | C | Garage | C | |
| 7 | 4548 | S. | Drexel | Blvd. | 1970s | Multiple | | | NC | | | |
| 7 | 4600-4608 | S. | Drexel | Blvd. | 1980s | Church | | Hyde Park Seventh Day Adventist Church | NC | | | |
| 7 | 4601 | S. | Drexel | Blvd. | 1950s | Church | | | NC | | | |
| 7 | 4605 | S. | Drexel | Blvd. | 1950s | SF House | | | NC | Garage | C | |
| 7 | 4610 | S. | Drexel | Blvd. | 1909 | Four Flat | Classical Revival | The E.B. Woolf House | C | | | |
| 7 | 4611 | S. | Drexel | Blvd. | 1920s | Courtyard | Craftsman | | C | | | |
| 7 | 4619 | S. | Drexel | Blvd. | 1920s | Multiple | Spanish Revival | | C | | | |
| 7 | 4625-4637 | S. | Drexel | Blvd. | 1920s | Courtyard | Tudor Revival | | C | | | |

Resource Inventory, 3a: Boulevard Buildings

Chicago Park Boulevard System Historic District, Cook County, IL

| Map # | St # | St. Dir. | St. | St. Type | Date | Building Type | Style | Historic Name | Prim Bldg *C/NC/L | Sec. Bldg. Type | Sec. Bldg *C/NC/L | Notes |
|-------|-----------|----------|--------|----------|-------|---------------|--------------------------|--------------------------|-------------------|-----------------|-------------------|------------------------|
| 7 | 4626-4628 | S. | Drexel | Blvd. | 1893 | SF House | Classical Revival | The Edward Iverson House | C | Coach House | C | |
| 7 | 4630 | S. | Drexel | Blvd. | 2000s | Three Flat | | | NC | | | |
| 7 | 4657-4659 | S. | Drexel | Blvd. | 1917 | Other | Craftsman | Sutherland Hotel | L | | | Individually listed |
| 7 | 4700-4712 | S. | Drexel | Blvd. | 1910s | Multiple | Classical Revival | | C | | | |
| 7 | 4711-4715 | S. | Drexel | Blvd. | 1920s | Eight Flat | Classical Revival | | C | | | |
| 7 | 4716 | S. | Drexel | Blvd. | 1910s | Three Flat | Classical Revival | | C | | | |
| 7 | 4719 | S. | Drexel | Blvd. | 1920s | Eight Flat | Classical Revival | | C | | | |
| 7 | 4720-4728 | S. | Drexel | Blvd. | 1910s | Courtyard | Tudor Revival | | C | | | |
| 7 | 4730-4732 | S. | Drexel | Blvd. | 2000s | Eight Flat | | | NC | Garage | C | |
| 7 | 4734-4736 | S. | Drexel | Blvd. | 2000s | Eight Flat | | | NC | Garage | NC | |
| 7 | 4740 | S. | Drexel | Blvd. | 1904 | Three FLat | Richardsonian Romanesque | | C | Coach House | C | |
| 7 | 4742-4748 | S. | Drexel | Blvd. | 1910s | Multiple | Classical Revival | | C | | | |
| 8 | 816-822 | E. | 49th | St. | 1920s | Courtyard | Spanish Revival | | C/L | | | Hyde Park - Kenwood HD |
| 8 | 821-829 | E. | 49th | St. | 1910s | Courtyard | Craftsman | | C/L | | | Hyde Park - Kenwood HD |
| 8 | 831-841 | E. | 49th | St. | 1920s | Courtyard | Classical Revival | | C/L | | | Hyde Park - Kenwood HD |

Resource Inventory, 3a: Boulevard Buildings

Chicago Park Boulevard System Historic District, Cook County, IL

| Map # | St # | St. Dir. | St. | St. Type | Date | Building Type | Style | Historic Name | Prim Bldg *C/NC/L | Sec. Bldg. Type | Sec. Bldg *C/NC/L | Notes |
|-------|-----------|----------|--------|----------|-------|---------------|-----------------------------|-----------------------------|-------------------|-----------------|-------------------|--|
| 8 | 4750 | S. | Drexel | Blvd. | 1910s | SF House | Tudor Revival | | C/L | Coach House | C/L | Hyde Park - Kenwood HD |
| 8 | 4801 | S. | Drexel | Blvd. | 1901 | SF House | Tudor Revival | The Moses Born House | C/L | Garage | C/L | Hyde Park - Kenwood HD |
| 8 | 4805 | S. | Drexel | Blvd. | 1910 | SF House | Italian Renaissance Revival | The G. B. Robbins House | C/L | Coach House | C/L | Hyde Park - Kenwood HD |
| 8 | 4815 | S. | Drexel | Blvd. | 2000s | Eight Flat | | | NC/L | | | Hyde Park - Kenwood HD |
| 8 | 4825 | S. | Drexel | Blvd. | 1980s | Multiple | | | NC/L | | | Hyde Park - Kenwood HD |
| 8 | 4830-4848 | S. | Drexel | Blvd. | 1900s | Courtyard | Tudor Revival | | C/L | | | Hyde Park - Kenwood HD |
| 8 | 4845-4851 | S. | Drexel | Blvd. | 1887 | SF House | Richardsonian Romanesque | The Martin A. Ryerson House | C/L | Coach House | C/L | Hyde Park - Kenwood HD |
| 8 | 4850-4858 | S. | Drexel | Blvd. | 1916 | Multiple | Classical Revival | | C/L | | | Hyde Park - Kenwood HD |
| 8 | 4900-4918 | S. | Drexel | Blvd. | 1920s | Courtyard | Classical Revival | | C/L | | | Hyde Park - Kenwood HD (Also includes 831 E. 49th St.) |
| 8 | 4901 | S. | Drexel | Blvd. | 1926 | Courtyard | Spanish Revival | | C/L | | | Hyde Park - Kenwood HD |
| 8 | 4915 | S. | Drexel | Blvd. | 1920s | Eight Flat | Tudor Revival | | C/L | | | Hyde Park - Kenwood HD |
| 8 | 4917-4927 | S. | Drexel | Blvd. | 1980s | Multiple | | | NC/L | | | Hyde Park - Kenwood HD |
| 8 | 4926 | S. | Drexel | Blvd. | 1980s | Multiple | | | NC/L | | | Hyde Park - Kenwood HD |

Resource Inventory, 3a: Boulevard Buildings

Chicago Park Boulevard System Historic District, Cook County, IL

| Map # | St # | St. Dir. | St. | St. Type | Date | Building Type | Style | Historic Name | Prim Bldg *C/NC/L | Sec. Bldg. Type | Sec. Bldg *C/NC/L | Notes |
|-------|-----------|----------|--------|----------|-------|---------------|--------------------------|---------------------------------|-------------------|-----------------|-------------------|---|
| 8 | 4935 | S. | Drexel | Blvd. | 1901 | | Tudor Revival | | | Coach House | C/L | Hyde Park - Kenwood HD (The original building on this lot, the Simon Mandel House, was demolished. Only the coach house remains.) |
| 8 | 4938 | S. | Drexel | Blvd. | 1891 | SF House | Chateaesque | The John A. McGill House | C/L | | | Hyde Park - Kenwood HD |
| 8 | 4941 | S. | Drexel | Blvd. | 1887 | SF House | Richardsonian Romanesque | The John H. Nolan House | C/L | Flat | C/L | Hyde Park - Kenwood HD |
| 8 | 4946 | S. | Drexel | Blvd. | 1980s | Multiple | | | NC/L | | C/L | Hyde Park - Kenwood HD |
| 8 | 4953 | S. | Drexel | Blvd. | 1923 | Synagogue | Classical Revival | Kehilath Anshe Ma'ariv (K.A.M.) | C/L | | | Hyde Park - Kenwood HD |
| 8 | 5001-5009 | S. | Drexel | Blvd. | 1908 | Multiple | Classical Revival | | C/L | | | Hyde Park - Kenwood HD |
| 8 | 5011 | S. | Drexel | Blvd. | 1920s | Three Flat | Tudor Revival | The A. Lundgreu House | C/L | Garage | C/L | Hyde Park - Kenwood HD |
| 8 | 5019 | S. | Drexel | Blvd. | 1920s | Three Flat | Tudor Revival | | C/L | Garage | C/L | Hyde Park - Kenwood HD |
| 8 | 5021 | S. | Drexel | Blvd. | 1910s | Four Flat | Craftsman | | C/L | Garage | C/L | Hyde Park - Kenwood HD |
| 8 | 5027 | S. | Drexel | Blvd. | 1920s | Three Flat | Classical Revival | | C/L | Garage | C/L | Hyde Park - Kenwood HD |

Resource Inventory, 3a: Boulevard Buildings

Chicago Park Boulevard System Historic District, Cook County, IL

| Map # | St # | St. Dir. | St. | St. Type | Date | Building Type | Style | Historic Name | Prim Bldg *C/NC/L | Sec. Bldg. Type | Sec. Bldg *C/NC/L | Notes |
|-------|-----------|----------|---------------|----------|-------|-------------------|--------------------------|-------------------------------------|-------------------|-----------------|-------------------|------------------------|
| 9 | 5147-5155 | S. | Cottage Grove | Ave. | 1905 | Factory/Warehouse | Classical Revival | Washington Park Fireproof Warehouse | C/L | | | Hyde Park - Kenwood HD |
| 9 | 801-809 | E. | Drexel | Sq. | 1920s | Multiple Use | Classical Revival | | C/L | | | Hyde Park - Kenwood HD |
| 9 | 811-815 | E. | Drexel | Sq. | 1900s | Six Flat | Classical Revival | | C/L | | | Hyde Park - Kenwood HD |
| 9 | 817 | E. | Drexel | Sq. | 1890s | SF House | Queen Anne | | C/L | | | Hyde Park - Kenwood HD |
| 9 | 819 | E. | Drexel | Sq. | 1890s | SF House | Queen Anne | The Charles A. Piltzer House | C/L | | | Hyde Park - Kenwood HD |
| 9 | 823 | E. | Drexel | Sq. | 1903 | Three Flat | Tudor Revival | The A.S. Jackson House | C/L | - | - | Hyde Park - Kenwood HD |
| 9 | 825 | E. | Drexel | Sq. | 1910s | Three Flat | Tudor Revival | | C/L | Garage | C/L | Hyde Park - Kenwood HD |
| 9 | 831 | E. | Drexel | Sq. | 1896 | SF House | Richardsonian Romanesque | | C/L | Garage | NC/L | Hyde Park - Kenwood HD |
| 9 | 833 | E. | Drexel | Sq. | 1900s | SF House | Classical Revival | | C/L | Garage | C/L | Hyde Park - Kenwood HD |
| 9 | 835 | E. | Drexel | Sq. | 1896 | SF House | Queen Anne | The Harris & McGimpie House | C/L | | | Hyde Park - Kenwood HD |
| 9 | 837 | E. | Drexel | Sq. | 1896 | SF House | Richardsonian Romanesque | The Alexander H. Ferguson House | C/L | | | Hyde Park - Kenwood HD |
| 9 | 839 | E. | Drexel | Sq. | 1890s | SF House | Richardsonian Romanesque | | C/L | | | Hyde Park - Kenwood HD |
| 9 | 841-843 | E. | Drexel | Sq. | 1916 | Three Flat | Tudor Revival | The Joseph Coupland House | C/L | Garage | C/L | Hyde Park - Kenwood HD |

Resource Inventory, 3a: Boulevard Buildings

Chicago Park Boulevard System Historic District, Cook County, IL

| Map # | St # | St. Dir. | St. | St. Type | Date | Building Type | Style | Historic Name | Prim Bldg *C/NC/L | Sec. Bldg. Type | Sec. Bldg *C/NC/L | Notes |
|-------|-----------|----------|-----------|----------|-------|---------------|-----------------------------|---------------|-------------------|-----------------|-------------------|------------------------|
| 9 | 845 | E. | Drexel | Sq. | 1920s | Three Flat | Classical Revival | | C/L | Garage | NC | Hyde Park - Kenwood HD |
| 9 | 5036-5038 | S. | Drexel | Blvd. | 1910 | Six Flat | Italian Renaissance Revival | | C/L | | | Hyde Park - Kenwood HD |
| 9 | 5042-5044 | S. | Drexel | Blvd. | 1900s | Six Flat | Craftsman | | C/L | | | Hyde Park - Kenwood HD |
| 9 | 5043-5045 | S. | Drexel | Blvd. | 1920s | Six Flat | Tudor Revival | | C/L | - | - | Hyde Park - Kenwood HD |
| 9 | 5049-5057 | S. | Drexel | Blvd. | 1920s | Multiple | Tudor Revival | | C/L | Garage | C/L | Hyde Park - Kenwood HD |
| 9 | 5050-5052 | S. | Drexel | Blvd. | 1920s | Six Flat | Classical Revival | | C/L | | | Hyde Park - Kenwood HD |
| 9 | 5111 | S. | Drexel | Ave. | 1920s | Three Flat | Tudor Revival | | C/L | | | Hyde Park - Kenwood HD |
| 9 | 5115 | S. | Drexel | Ave. | 1920s | Three Flat | Tudor Revival | | C/L | | | Hyde Park - Kenwood HD |
| 9 | 5121 | S. | Drexel | Ave. | 1920s | Three Flat | Classical Revival | | C/L | | | Hyde Park - Kenwood HD |
| 9 | 5125 | S. | Drexel | Ave. | 1920s | Three Flat | Classical Revival | | C/L | | | Hyde Park - Kenwood HD |
| 9 | 5129 | S. | Drexel | Ave. | 1920s | Three Flat | Tudor Revival | | C/L | | | Hyde Park - Kenwood HD |
| 9 | 5130-5132 | S. | Drexel | Ave. | 1913 | Multiple | Classical Revival | | C/L | | | Hyde Park - Kenwood HD |
| 9 | 5135 | S. | Drexel | Ave. | 1920s | Multiple | Tudor Revival | | C/L | | | Hyde Park - Kenwood HD |
| 9 | 820-834 | E. | Hyde Park | Blvd. | 1920s | Courtyard | Tudor Revival | | C/L | Garage | C/L | Hyde Park - Kenwood HD |

Resource Inventory, 3a: Boulevard Buildings

Chicago Park Boulevard System Historic District, Cook County, IL

| Map # | St # | St. Dir. | St. | St. Type | Date | Building Type | Style | Historic Name | Prim Bldg *C/NC/L | Sec. Bldg. Type | Sec. Bldg *C/NC/L | Notes |
|-------|---------|----------|-----------|----------|-------|---------------|-------------------|---------------|-------------------|-----------------|-------------------|------------------------|
| 9 | 915 | E. | Hyde Park | Blvd. | 1910s | Four Flat | Tudor Revival | | C/L | | | Hyde Park - Kenwood HD |
| 9 | 919 | E. | Hyde Park | Blvd. | 1910s | Four Flat | Tudor Revival | | C/L | | | Hyde Park - Kenwood HD |
| 10 | 544-550 | E. | 51st | St. | 1902 | Multiple | Classical Revival | | C | | | |
| 10 | 552-554 | E. | 51st | St. | 1900s | Six Flat | Classical Revival | | C | | | |
| 10 | 600-606 | E. | 51st | St. | 1910s | Multiple | Tudor Revival | | C | | | |
| 10 | 612-614 | E. | 51st | St. | 1910s | Six Flat | Tudor Revival | | C | | | |
| 10 | 616-618 | E. | 51st | St. | 1910s | Six Flat | Tudor Revival | | C | | | |
| 10 | 620-622 | E. | 51st | St. | 1910s | Multiple | Tudor Revival | | C | | | |
| 10 | 634-636 | E. | 51st | St. | 1910s | Six Flat | Craftsman | | C | | | |
| 10 | 640-642 | E. | 51st | St. | 1910s | Eight Flat | Craftsman | | C | Garage | NC | |
| 10 | 644-646 | E. | 51st | St. | 1910s | Eight Flat | Craftsman | | C | | | |
| 10 | 650-652 | E. | 51st | St. | 1910s | Eight Flat | Craftsman | | C | Garage | NC | |
| 10 | 656-658 | E. | 51st | St. | 1910s | Six Flat | Craftsman | | C | | | |
| 10 | 660-662 | E. | 51st | St. | 1910s | Six Flat | Tudor Revival | | C | | | |
| 10 | 700 | E. | 51st | St. | 1910s | Six Flat | Craftsman | | C | | | |
| 10 | 702 | E. | 51st | St. | 1910s | Six Flat | Craftsman | | C | | | |
| 10 | 710 | E. | 51st | St. | 1990s | Multiple | | | NC | | | |

Resource Inventory, 3a: Boulevard Buildings

Chicago Park Boulevard System Historic District, Cook County, IL

| Map # | St # | St. Dir. | St. | St. Type | Date | Building Type | Style | Historic Name | Prim Bldg *C/NC/L | Sec. Bldg. Type | Sec. Bldg *C/NC/L | Notes |
|-------|-----------|----------|-------------------|----------|-------|---------------|--------------------------|-------------------------|-------------------|-----------------|-------------------|-------|
| 10 | 728 | E. | 51st | St. | 1903 | Multiple | Classical Revival | The N.P. Cummings House | C | | | |
| 10 | 5114-5120 | S. | Dr. M.L. King Jr. | Dr. | 1900s | Other | Georgian Revival | Chicago Orphan Asylum | C | | | |
| 10 | 5130 | S. | Dr. M.L. King Jr. | Dr. | 1910s | Eight Flat | Craftsman | | C | | | |
| 10 | 5140-5150 | S. | Dr. M.L. King Jr. | Dr. | 1910s | Courtyard | Tudor Revival | | C | | | |
| 10 | 5152-5178 | S. | Dr. M.L. King Jr. | Dr. | 1910 | Courtyard | Craftsman | | C | Garage | C | |
| 10 | 5200 | S. | Dr. M.L. King Jr. | Dr. | 1890s | Three Flat | Richardsonian Romanesque | | C | | | |
| 10 | 5210 | S. | Dr. M.L. King Jr. | Dr. | 1980s | Multiple | | | NC | | | |
| 10 | 5212 | S. | Dr. M.L. King Jr. | Dr. | 1900s | Three Flat | Classical Revival | | C | | | |
| 10 | 5216-5220 | S. | Dr. M.L. King Jr. | Dr. | 1930s | Multiple | Art Deco | | C | | | |
| 10 | 5228 | S. | Dr. M.L. King Jr. | Dr. | 1896 | SF House | Classical Revival | The J.C. Robinson House | C | Garage | NC | |
| 10 | 5240 | S. | Dr. M.L. King Jr. | Dr. | 1920s | Six Flat | Classical Revival | | C | | | |
| 10 | 5244 | S. | Dr. M.L. King Jr. | Dr. | 1920s | Six Flat | Classical Revival | | C | Garage | NC | |
| 10 | 5248-5256 | S. | Dr. M.L. King Jr. | Dr. | 1920s | Multiple | Classical Revival | | C | | | |

Resource Inventory, 3a: Boulevard Buildings

Chicago Park Boulevard System Historic District, Cook County, IL

| Map # | St # | St. Dir. | St. | St. Type | Date | Building Type | Style | Historic Name | Prim Bldg *C/NC/L | Sec. Bldg. Type | Sec. Bldg *C/NC/L | Notes |
|-------|-----------|----------|-------------------|----------|-------|---------------|-------------------|----------------------------|-------------------|-----------------|-------------------|-------|
| 11 | 5355-5361 | S. | Cottage Grove | Ave. | 1920s | Multiple | Craftsman | | C | | | |
| 11 | 5401-5407 | S. | Cottage Grove | Ave. | 1910s | Multiple | Craftsman | | C | | | |
| 11 | 5300-5310 | S. | Dr. M.L. King Jr. | Dr. | 1920s | Multiple | Craftsman | | C | | | |
| 11 | 5312-5314 | S. | Dr. M.L. King Jr. | Dr. | 1900s | Six Flat | Classical Revival | | C | Garage | NC | |
| 11 | 5322-5324 | S. | Dr. M.L. King Jr. | Dr. | 1920s | Six Flat | Classical Revival | | C | Garage | NC | |
| 11 | 5326-5328 | S. | Dr. M.L. King Jr. | Dr. | 1920s | Six Flat | Classical Revival | | C | Garage | NC | - |
| 11 | 5356-5336 | S. | Dr. M.L. King Jr. | Dr. | 1900s | School | Classical Revival | Edmund Burke Public School | C | | | |
| 12 | 5536 | S. | Dr. M.L. King Jr. | Dr. | 1900s | Three Flat | Classical Revival | | C | Garage | C | |
| 12 | 5600-5608 | S. | Dr. M.L. King Jr. | Dr. | 1910s | Multiple | Tudor Revival | | C | | | |
| 12 | 5610 | S. | Dr. M.L. King Jr. | Dr. | 1910s | Six Flat | Tudor Revival | | C | | | |
| 12 | 5612 | S. | Dr. M.L. King Jr. | Dr. | 1910s | Three Flat | Craftsman | | C | | | |
| 12 | 5614-5616 | S. | Dr. M.L. King Jr. | Dr. | 1910s | Eight Flat | Classical Revival | | C | Garage | C | |
| 12 | 5618-5620 | S. | Dr. M.L. King Jr. | Dr. | 1930s | Six Flat | Art Deco | | C | | | |

Resource Inventory, 3a: Boulevard Buildings

Chicago Park Boulevard System Historic District, Cook County, IL

| Map # | St # | St. Dir. | St. | St. Type | Date | Building Type | Style | Historic Name | Prim Bldg *C/NC/L | Sec. Bldg. Type | Sec. Bldg *C/NC/L | Notes |
|-------|-----------|----------|-------------------|----------|-------|---------------|--------------------------|-----------------------|-------------------|-----------------|-------------------|---------------------------------------|
| 12 | 5624-5626 | S. | Dr. M.L. King Jr. | Dr. | 1910s | Six Flat | Craftsman | | C | Coach House | C | |
| 12 | 5628-5630 | S. | Dr. M.L. King Jr. | Dr. | 1900s | Six Flat | Classical Revival | | C | Garage | NC | |
| 12 | 5634-5636 | S. | Dr. M.L. King Jr. | Dr. | 1900s | Six Flat | Classical Revival | | C | | | |
| 12 | 5640-5642 | S. | Dr. M.L. King Jr. | Dr. | 1900s | Three Flat | Classical Revival | | C | | | |
| 12 | 5644 | S. | Dr. M.L. King Jr. | Dr. | 1890s | SF House | Richardsonian Romanesque | | C | Garage | NC | Garage Constructed Since 2010 Survey. |
| 12 | 5656 | S. | Dr. M.L. King Jr. | Dr. | 1890s | Six Flat | Tudor Revival | | C | Garage | NC | |
| 12 | 5714-5716 | S. | Dr. M.L. King Jr. | Dr. | 1894 | Six Flat | Classical Revival | | C | Garage | NC | |
| 12 | 5720 | S. | Dr. M.L. King Jr. | Dr. | 1900s | Three Flat | Classical Revival | | C | | | |
| 12 | 5722-5724 | S. | Dr. M.L. King Jr. | Dr. | 1900s | Six Flat | Classical Revival | | C | Garage | NC | |
| 12 | 5726-5744 | S. | Dr. M.L. King Jr. | Dr. | 1920s | Courtyard | Tudor Revival | Parkville Condominium | C | | | |
| 12 | 5746-5748 | S. | Dr. M.L. King Jr. | Dr. | 1900s | Six Flat | Craftsman | | C | Garage | NC | |
| 12 | 5750-5758 | S. | Dr. M.L. King Jr. | Dr. | 1900s | Multiple | Classical Revival | | C | | | |

Resource Inventory, 3a: Boulevard Buildings

Chicago Park Boulevard System Historic District, Cook County, IL

| Map # | St # | St. Dir. | St. | St. Type | Date | Building Type | Style | Historic Name | Prim Bldg *C/NC/L | Sec. Bldg. Type | Sec. Bldg *C/NC/L | Notes |
|-------|---------|----------|------|----------|-------|---------------|-------------------|---------------|-------------------|-----------------|-------------------|-------|
| 13 | 411 | E. | 60th | St. | 1900s | Two Flat | Classical Revival | | C | Garage | NC | |
| 13 | 413 | E. | 60th | St. | 1900s | Two Flat | Classical Revival | | C | | | |
| 13 | 415 | E. | 60th | St. | 1897 | Two Flat | Classical Revival | | C | | | |
| 13 | 417 | E. | 60th | St. | 1910s | Four Flat | Tudor Revival | | C | | | |
| 13 | 423 | E. | 60th | St. | 1920s | Three Flat | Tudor Revival | | C | Garage | NC | |
| 13 | 501-503 | E. | 60th | St. | 1880s | Multiple | Tudor Revival | | C | Garage | NC | |
| 13 | 505 | E. | 60th | St. | 1900s | Two Flat | Classical Revival | | C | | | |
| 13 | 509-511 | E. | 60th | St. | 1900s | Six Flat | Classical Revival | | C | Garage | C | |
| 13 | 515-517 | E. | 60th | St. | 1900s | Six Flat | Classical Revival | | C | Garage | NC | |
| 13 | 521 | E. | 60th | St. | 2000s | Three Flat | | | NC | Garage | NC | |
| 13 | 539 | E. | 60th | St. | 1890s | Three Flat | | | NC | Garage | NC | |
| 13 | 541-545 | E. | 60th | St. | 1910s | Multiple | Craftsman | | C | | | |
| 13 | 547 | E. | 60th | St. | 1910s | Two Flat | Craftsman | | C | Garage | C | |
| 13 | 549 | E. | 60th | St. | 1910s | Three Flat | Craftsman | | C | | | |
| 13 | 601 | E. | 60th | St. | 1910s | Multiple | Craftsman | | C | | | |
| 13 | 607 | E. | 60th | St. | 1910s | Four Flat | Craftsman | | C | Garage | NC | |
| 13 | 609 | E. | 60th | St. | 1900s | Four Flat | Classical Revival | | C | Garage | NC | |

Resource Inventory, 3a: Boulevard Buildings

Chicago Park Boulevard System Historic District, Cook County, IL

| Map # | St # | St. Dir. | St. | St. Type | Date | Building Type | Style | Historic Name | Prim Bldg *C/NC/L | Sec. Bldg. Type | Sec. Bldg *C/NC/L | Notes |
|-------|-----------|----------|-------------------|----------|-------|---------------|-------------------|--------------------------------|-------------------|-----------------|-------------------|-------|
| 13 | 611-613 | E. | 60th | St. | 1920s | Three Flat | Tudor Revival | | C | Garage | NC | |
| 13 | 615 | E. | 60th | St. | 1910s | Two Flat | Craftsman | | C | Garage | NC | |
| 13 | 619 | E. | 60th | St. | 1900s | Three Flat | Classical Revival | | C | Garage | NC | |
| 13 | 641 | E. | 60th | St. | 1900s | School | Classical Revival | Austin O. Sexton Public School | C | | | |
| 13 | 5810 | S. | Dr. M.L. King Jr. | Dr. | 1900s | Three Flat | Classical Revival | | C | Garage | NC | |
| 13 | 5812 | S. | Dr. M.L. King Jr. | Dr. | 1900s | Three Flat | Classical Revival | | C | | | |
| 13 | 5826 | S. | Dr. M.L. King Jr. | Dr. | 1900s | Three Flat | Classical Revival | | C | Garage | NC | |
| 13 | 5838 | S. | Dr. M.L. King Jr. | Dr. | 1910s | Six Flat | Tudor Revival | | C | | | |
| 13 | 5922 | S. | Dr. M.L. King Jr. | Dr. | 1897 | SF House | Craftsman | The Jesse Binga House | C | Garage | NC | |
| 13 | 5930 | S. | Dr. M.L. King Jr. | Dr. | 1900s | SF House | Tudor Revival | | C | Garage | C | |
| 13 | 5934 | S. | Dr. M.L. King Jr. | Dr. | 1900s | SF House | Classical Revival | | C | Garage | C | |
| 13 | 5846-5848 | S. | Dr. M.L. King Jr. | Dr. | 1910s | Six Flat | Craftsman | | C | | | |
| 13 | 5850-5852 | S. | Dr. M.L. King Jr. | Dr. | 1910s | Six Flat | Classical Revival | | C | | | |
| 13 | 5856-5858 | S. | Dr. M.L. King Jr. | Dr. | 1910s | Multiple | Classical Revival | | C | | | |

Resource Inventory, 3a: Boulevard Buildings

Chicago Park Boulevard System Historic District, Cook County, IL

| Map # | St # | St. Dir. | St. | St. Type | Date | Building Type | Style | Historic Name | Prim Bldg *C/NC/L | Sec. Bldg. Type | Sec. Bldg *C/NC/L | Notes |
|-------|-----------|----------|-------------------|----------|-------|---------------|-------------------|--------------------------------------|-------------------|-----------------|-------------------|---|
| 13 | 5900-5902 | S. | Dr. M.L. King Jr. | Dr. | 1900s | Multiple | Classical Revival | | C | | | |
| 13 | 5904-5906 | S. | Dr. M.L. King Jr. | Dr. | 1900s | Six Flat | Classical Revival | | C | | | |
| 13 | 5910-5912 | S. | Dr. M.L. King Jr. | Dr. | 1900s | Six Flat | Classical Revival | | C | | | |
| 13 | 5914-5916 | S. | Dr. M.L. King Jr. | Dr. | 1900s | Six Flat | Classical Revival | | C | | | |
| 13 | 5924-5928 | S. | Dr. M.L. King Jr. | Dr. | 1900s | Six Flat | Classical Revival | | C | | | |
| 13 | 5936-5948 | S. | Dr. M.L. King Jr. | Dr. | 1910s | Courtyard | Tudor Revival | | C | | | |
| 13 | 5950-5958 | S. | Dr. M.L. King Jr. | Dr. | 1915 | Multiple | Craftsman | | C | | | |
| 14 | 1009 | E. | 57th | St. | 1902 | School | Collegiate Gothic | Charles Hitchcock Hall | L | | | Individually listed and within Hyde Park - Kenwood HD |
| 14 | 1025 | E. | 57th | St. | 1897 | School | Collegiate Gothic | Culver Hall | C/L | | | Hyde Park - Kenwood HD |
| 14 | 1027 | E. | 57th | St. | 1897 | School | Collegiate Gothic | Anatomy Building | C/L | | | Hyde Park - Kenwood HD |
| 14 | 1103 | E. | 57th | St. | 1897 | School | Collegiate Gothic | Ida B. & Walter Erman Biology Center | C/L | | | Hyde Park - Kenwood HD |

Resource Inventory, 3a: Boulevard Buildings

Chicago Park Boulevard System Historic District, Cook County, IL

| Map # | St # | St. Dir. | St. | St. Type | Date | Building Type | Style | Historic Name | Prim Bldg *C/NC/L | Sec. Bldg. Type | Sec. Bldg *C/NC/L | Notes |
|-------|-----------|----------|------|----------|---------|---------------|-------------------|--|-------------------|-----------------|-------------------|------------------------|
| 14 | 1131-1135 | E. | 57th | St. | 1901 | School | Collegiate Gothic | Hutchinson Commons | C/L | | | Hyde Park - Kenwood HD |
| 14 | 1101-1115 | E. | 57th | St. | 1897 | School | Collegiate Gothic | Zoology | C/L | | | Hyde Park - Kenwood HD |
| 14 | 1020 | E. | 58th | St. | 1894 | School | Collegiate Gothic | Kent Chemical Laboratory | C/L | | | Hyde Park - Kenwood HD |
| 14 | 1025-1035 | E. | 58th | St. | 1924 | School | Collegiate Gothic | Joseph Bond Chapel/Swift Hall | C/L | | | Hyde Park - Kenwood HD |
| 14 | 1100 | E. | 58th | St. | 1894 | School | Collegiate Gothic | Ryerson Physical Laboratory | C/L | | | Hyde Park - Kenwood HD |
| 14 | 1101 | E. | 58th | St. | 1914 | School | Collegiate Gothic | Julius Rosenwald Hall | C/L | | | Hyde Park - Kenwood HD |
| 14 | 1115 | E. | 58th | St. | 1893 | School | Collegiate Gothic | Walker Museum | C/L | | | Hyde Park - Kenwood HD |
| 14 | 1155 | E. | 58th | St. | 1930 | School | Collegiate Gothic | Oriental Institute Museum | C/L | | | Hyde Park - Kenwood HD |
| 14 | 860 | E. | 59th | St. | 1961 | Hospital | | University of Chicago Cancer Research Center/Goldblatt Pavillion | NC/L | | | Hyde Park - Kenwood HD |
| 14 | 922-942 | E. | 59th | St. | 1929-30 | School | Collegiate Gothic | The Bobs Roberts Memorial Hospital for Children/The University of Chicago Hospital | C/L | | | Hyde Park - Kenwood HD |

Resource Inventory, 3a: Boulevard Buildings

Chicago Park Boulevard System Historic District, Cook County, IL

| Map # | St # | St. Dir. | St. | St. Type | Date | Building Type | Style | Historic Name | Prim Bldg *C/NC/L | Sec. Bldg. Type | Sec. Bldg *C/NC/L | Notes |
|-------|-----------|----------|------|----------|---------|---------------|-------------------|---|-------------------|-----------------|-------------------|------------------------|
| 14 | 950 | E. | 59th | St. | 1925-30 | School | Collegiate Gothic | The Division of the Biological Sciences/The Pritzker School of Medicine/Billings Building | C/L | | | Hyde Park - Kenwood HD |
| 14 | 970 | E. | 59th | St. | 1930 | School | Collegiate Gothic | Nancy Adele McElwee Memorial Hall/Gertrude Dunn Hicks Memorial Hall | C/L | | | Hyde Park - Kenwood HD |
| 14 | 1000-1010 | E. | 59th | St. | 1915 | School | Collegiate Gothic | Hiram Kelly Memorial/Classics Building | C/L | | | Hyde Park - Kenwood HD |
| 14 | 1050-1058 | E. | 59th | St. | 1928 | School | Collegiate Gothic | William Wieboldt Hall | C/L | | | Hyde Park - Kenwood HD |
| 14 | 1116 | E. | 59th | St. | 1912 | School | Collegiate Gothic | William Rainey Harper Memorial Library | C/L | | | Hyde Park - Kenwood HD |
| 14 | 1126 | E. | 59th | St. | 1929 | School | Collegiate Gothic | Social Science Research Bldg | C | | | Hyde Park - Kenwood HD |
| 14 | 1130 | E. | 59th | St. | 1893 | School | Collegiate Gothic | Nancy Foster Hall | C/L | | | Hyde Park - Kenwood HD |
| 14 | 1144-1146 | E. | 59th | St. | 1895 | SF House | Collegiate Gothic | University President's House | C/L | | | Hyde Park - Kenwood HD |
| 14 | 1156-1158 | E. | 59th | St. | 1925-28 | Church | Collegiate Gothic | Rockefeller Memorial Chapel | C/L | | | Hyde Park - Kenwood HD |

Resource Inventory, 3a: Boulevard Buildings

Chicago Park Boulevard System Historic District, Cook County, IL

| Map # | St # | St. Dir. | St. | St. Type | Date | Building Type | Style | Historic Name | Prim Bldg *C/NC/L | Sec. Bldg. Type | Sec. Bldg *C/NC/L | Notes |
|-------|-----------|----------|-------|----------|-------|---------------|-------------------|---|-------------------|-----------------|-------------------|---|
| 14 | 5735 | S. | Ellis | Ave. | 1968 | Other | | Searle Chemistry Laboratory | C/L | | | Hyde Park - Kenwood HD |
| 14 | 5747 | S. | Ellis | Ave. | 1930s | School | Collegiate Gothic | George Herbert Jones Laboratory/Room 405 | L | | | Individually listed (Room 405)/NHL, and within Hyde Park - Kenwood HD |
| 14 | 5801 | S. | Ellis | Ave. | 1948 | School | | Administration Building | NC/L | | | Hyde Park - Kenwood HD |
| 14 | 5811 | S. | Ellis | Ave. | 1910s | School | Collegiate Gothic | Cobb Hall | C/L | | | Hyde Park - Kenwood HD |
| 14 | 5812 | S. | Ellis | Ave. | 1960s | School | | University of Chicago Medical Center, Surgery Brain Research Pavilion | NC/L | | | Hyde Park - Kenwood HD |
| 14 | 5824-5830 | S. | Ellis | Ave. | 1953 | School | | The Franklin McLean Memorial Research Institute | NC/L | | | Hyde Park - Kenwood HD |
| 14 | 5840 | S. | Ellis | Ave. | 1949 | School | | Nathan Golblatt Memorial Hospital | NC/L | | | Hyde Park - Kenwood HD |
| 14 | 5845 | S. | Ellis | Ave. | 1910s | School | Collegiate Gothic | Fulton Hall | C/L | | | Hyde Park - Kenwood HD |
| 14 | 5845 | S. | Ellis | Ave. | 1910s | School | Collegiate Gothic | Goodspeed Hall | C/L | | | Hyde Park - Kenwood HD |
| 14 | 5845 | S. | Ellis | Ave. | 1910s | School | Collegiate Gothic | Gates-Blake Hall | C/L | | | Hyde Park - Kenwood HD |

Resource Inventory, 3a: Boulevard Buildings

Chicago Park Boulevard System Historic District, Cook County, IL

| Map # | St # | St. Dir. | St. | St. Type | Date | Building Type | Style | Historic Name | Prim Bldg *C/NC/L | Sec. Bldg. Type | Sec. Bldg *C/NC/L | Notes |
|-------|------|----------|------------|----------|-------|---------------|-------------------|--|-------------------|-----------------|-------------------|------------------------|
| 14 | 5835 | S. | Greenwood | Ave. | 1903 | School | Collegiate Gothic | Harold Leonard Stuart Hall | C/L | | | Hyde Park - Kenwood HD |
| 14 | 5836 | S. | Greenwood | Ave. | 1896 | School | Collegiate Gothic | Frederick Haskell Hall | C/L | - | - | Hyde Park - Kenwood HD |
| 14 | 5815 | S. | Kimbark | Ave. | 1910s | School | Collegiate Gothic | Henry Holmes Belfield Hall | C/L | | | Hyde Park - Kenwood HD |
| 14 | 5815 | S. | Maryland | Ave. | 2000s | Hospital | | Bernard A. Mitchell Hospital | NC/L | | | Hyde Park - Kenwood HD |
| 14 | 5839 | S. | Maryland | Ave. | 1960s | Hospital | | Wyler Children's Hospital | NC/L | | | Hyde Park - Kenwood HD |
| 14 | 5841 | S. | Maryland | Ave. | 1929 | Hospital | Collegiate Gothic | James Robert Moore Pavillion/Chicago Lying-in Hospital and Dispensary Max Epstein Clinic | C/L | | | Hyde Park - Kenwood HD |
| 14 | 5706 | S. | University | Ave. | 1903 | School | Collegiate Gothic | Reynolds Club | C/L | | | Hyde Park - Kenwood HD |
| 14 | 5720 | S. | University | Ave. | 1903 | School | Collegiate Gothic | Mandel Hall | C/L | | | Hyde Park - Kenwood HD |
| 14 | 5734 | S. | University | Ave. | 1930 | School | Collegiate Gothic | Eckhart Hall | C/L | | | Hyde Park - Kenwood HD |
| 14 | 5828 | S. | University | Ave. | 1971 | School | | Albert Pick Hall International Studies | NC/L | | | Hyde Park - Kenwood HD |

Resource Inventory, 3a: Boulevard Buildings

Chicago Park Boulevard System Historic District, Cook County, IL

| Map # | St # | St. Dir. | St. | St. Type | Date | Building Type | Style | Historic Name | Prim Bldg *C/NC/L | Sec. Bldg. Type | Sec. Bldg *C/NC/L | Notes |
|-------|-----------|----------|------------|----------|-------|---------------|-------------------|--|-------------------|-----------------|-------------------|------------------------|
| 14 | 5844-5846 | S. | University | Ave. | 1893 | School | Collegiate Gothic | Beecher Hall | C/L | | | Hyde Park - Kenwood HD |
| 14 | 5848-5852 | S. | University | Ave. | 1899 | School | Collegiate Gothic | Green Hall | C/L | | | Hyde Park - Kenwood HD |
| 14 | 5848-5852 | S. | University | Ave. | 1893 | School | Collegiate Gothic | Kelly Hall | C/L | | | Hyde Park - Kenwood HD |
| 14 | 5807 | S. | Woodlawn | Ave. | 1990s | School | | | NC/L | | | Hyde Park - Kenwood HD |
| 15 | 1212 | E. | 59th | St. | 1916 | School | Collegiate Gothic | Ida Noyes Hall | C/L | | | Hyde Park - Kenwood HD |
| 15 | 1350-1414 | E. | 59th | St. | 1932 | School | Collegiate Gothic | International House | C/L | | | Hyde Park - Kenwood HD |
| 15 | 1362 | E. | 59th | St. | 1903 | School | Collegiate Gothic | Emmons Blaine Hall, Laboratory Schools | C/L | | | Hyde Park - Kenwood HD |
| 15 | 1442-1450 | E. | 59th | St. | 1916 | Multiple | Colonial Revival | Breckinridge House/Eleanor Club | C/L | | | Hyde Park - Kenwood HD |
| 15 | 1516-1522 | E. | 59th | St. | 1920s | Courtyard | Tudor Revival | | C/L | | | Hyde Park - Kenwood HD |
| 15 | 1524-1534 | E. | 59th | St. | 1924 | Courtyard | Tudor Revival | | C/L | Garage | NC | Hyde Park - Kenwood HD |
| 15 | 1313-1315 | E. | 60th | St. | 1920s | School | Collegiate Gothic | Chapin Hall Urban Education Institute | C | | | |

Resource Inventory, 3a: Boulevard Buildings

Chicago Park Boulevard System Historic District, Cook County, IL

| Map # | St # | St. Dir. | St. | St. Type | Date | Building Type | Style | Historic Name | Prim Bldg *C/NC/L | Sec. Bldg. Type | Sec. Bldg *C/NC/L | Notes |
|-------|-----------|----------|-----------|----------|---------|---------------|-------------------|---|-------------------|-----------------|-------------------|---|
| 15 | 1365-1375 | E. | 60th | St. | 1918 | Church | Georgian Revival | St. Paul's on the Midway Church/Sonia Shankman Orthogenic School 1927 | C | | | |
| 15 | 5801 | S. | Kenwood | Ave. | 1900s | School | Classical Revival | The Frank Lille House | L | | | Individually listed/NHL, and within the Hyde Park - Kenwood HD |
| 15 | 5811 | S. | Kenwood | Ave. | 1900s | School | Classical Revival | The Wilder House | C/L | | | Hyde Park - Kenwood HD |
| 15 | 5823 | S. | Kenwood | Ave. | 1900s | School | Collegiate Gothic | Kovler Gymnasium/Sunny Gymnasium | C/L | | | Hyde Park - Kenwood HD |
| 15 | 5835 | S. | Kimbark | Ave. | 1910s | School | Collegiate Gothic | Judd Hall | C/L | | | Hyde Park - Kenwood HD |
| 16 | 1005-1035 | E. | 60th | St. | 1930-31 | Multiple | Collegiate Gothic | Burton and Judson Courts | C | | | |
| 16 | 6000-6016 | S. | Ingleside | St. | 1906-29 | Other | Queen Anne | The Lorado Taft House/Midway Studios | L | | | Individually listed/NHL |
| 17 | 1642 | E. | 56th | St. | 1922 | Multiple | Classical Revival | The Windermere E. Hotel | L | | | Individually listed/Hyde Park Apartment Hotel Thematic District |

Resource Inventory, 3a: Boulevard Buildings

Chicago Park Boulevard System Historic District, Cook County, IL

| Map # | St # | St. Dir. | St. | St. Type | Date | Building Type | Style | Historic Name | Prim Bldg *C/NC/L | Sec. Bldg. Type | Sec. Bldg *C/NC/L | Notes |
|-------|-----------|----------|--------------|----------|-------|---------------|-------------------|-----------------------|-------------------|-----------------|-------------------|---------------------------------|
| 17 | 1700 | E. | 56th | St. | 1980s | Multiple | | | NC | | | |
| 17 | 5551-5559 | S. | Everett | St. | 1924 | Multiple | Classical Revival | | C | | | |
| 17 | 5736 | S. | Stony Island | Ave. | 1910s | Courtyard | Tudor Revival | | C/L | | | Hyde Park - Kenwood HD |
| 18 | 5830-5844 | S. | Stony Island | Ave. | 1925 | Courtyard | Gothic Revival | Vista Homes | C/L | | | Hyde Park - Kenwood HD |
| 19 | 6200-6220 | S. | Stony Island | Ave. | 1911 | School | Classical Revival | Hyde Park High School | C | | | |
| 21 | 6450-6458 | S. | Stony Island | Ave. | 1900s | Multiple Use | Classical Revival | | C | | | |
| 21 | 6516-6520 | S. | Stony Island | Ave. | 1910s | Multiple | Craftsman | | C | | | |
| 22 | 1627-1641 | E. | 67th | St. | 1920s | Courtyard | Tudor Revival | | C | | | |
| 22 | 1643-1657 | E. | 67th | St. | 1910s | Courtyard | Tudor Revival | | C | | | |
| 22 | 1707-1721 | E. | 67th | St. | 1910s | Courtyard | Tudor Revival | The Parkways | C | | | |
| 22 | 1733-1745 | E. | 67th | St. | 1910s | Courtyard | Tudor Revival | The Parkways | C | | | |
| 22 | 1747-1759 | E. | 67th | St. | 1910s | Courtyard | Tudor Revival | The Parkways | C | | | |
| 22 | 1801-1809 | E. | 67th | St. | 1924 | Courtyard | Tudor Revival | Tower Court | C | | | |
| 22 | 6700 | S. | Ridgeland | Ave. | 1910s | Multiple | Tudor Revival | | C | | | Same as 1725 - 1729 E. 67th St. |
| 23 | 2015-2017 | E. | 67th | St. | 1920s | Multiple Use | Tudor Revival | | C | | | |
| 23 | 2049-2051 | E. | 67th | St. | 1920s | Multiple | Craftsman | | C | | | |

Resource Inventory, 3a: Boulevard Buildings

Chicago Park Boulevard System Historic District, Cook County, IL

| Map # | St # | St. Dir. | St. | St. Type | Date | Building Type | Style | Historic Name | Prim Bldg *C/NC/L | Sec. Bldg. Type | Sec. Bldg *C/NC/L | Notes |
|-------|-----------|----------|----------|----------|-------|--------------------|----------------|---------------------------------------|-------------------|-----------------|-------------------|---------------------|
| 23 | 2101 | E. | 67th | St. | 1920s | Courtyard | Craftsman | | C | | | |
| 23 | 2125 | E. | 67th | St. | 1920s | Courtyard | Craftsman | | C | | | |
| 23 | 2139-2141 | E. | 67th | St. | 1920s | Courtyard | Craftsman | | C | | | |
| 23 | 2201-2211 | E. | 67th | St. | 1920s | Multiple | Tudor Revival | | C | | | |
| 23 | 2231 | E. | 67th | St. | 1926 | Multiple | Gothic Revival | Shoreline Apartments | L | | | Individually listed |
| 23 | 6701 | S. | Chappel | Ave. | 1940s | Multiple | | | NC | | | |
| 23 | 6700 | S. | Crandon | Ave. | 1928 | Multiple | Renaissance | | C | | | |
| 24 | 305 | E. | Garfield | Blvd. | 1912 | Multiple Use | Craftsman | | C | | | |
| 24 | 319 | E. | Garfield | Blvd. | 1892 | Multiple Use | Prairie | Garfield Blvd. L Station and Overpass | C | - | - | - |
| 24 | 5501 | S. | Prairie | Ave. | 1920s | Multiple Use | Art Deco | | C | | | |
| 25 | 38 | W. | Garfield | Blvd. | 1900s | Two Flat | Tudor Revival | | C | | | |
| 25 | 42 | W. | Garfield | Blvd. | 1900s | Two Flat | Tudor Revival | | C | | | |
| 25 | 44 | W. | Garfield | Blvd. | 1890s | Two Flat | Queen Anne | | C | | | |
| 25 | 46 | W. | Garfield | Blvd. | 1890s | Two Flat | Queen Anne | | C | Garage | NC | |
| 25 | 48 | W. | Garfield | Blvd. | 1890s | Two Flat | Queen Anne | | C | | | |
| 25 | 50 | W. | Garfield | Blvd. | 1890s | Two Flat | Queen Anne | | C | | | |
| 25 | 20-40 | E. | Garfield | Blvd. | 1914 | Factory/ Warehouse | Sullivan-esque | Schulze Baking Company | L | | | Individually listed |

Resource Inventory, 3a: Boulevard Buildings

Chicago Park Boulevard System Historic District, Cook County, IL

| Map # | St # | St. Dir. | St. | St. Type | Date | Building Type | Style | Historic Name | Prim Bldg *C/NC/L | Sec. Bldg. Type | Sec. Bldg *C/NC/L | Notes |
|-------|---------|----------|----------|----------|-------|---------------|--------------------------|---------------|-------------------|-----------------|-------------------|-------|
| 25 | 21-43 | E. | Garfield | Blvd. | 1900s | Courtyard | Classical Revival | | C | | | |
| 25 | 118-132 | E. | Garfield | Blvd. | 1910s | Multiple | Craftsman | | C | | | |
| 25 | 119 | E. | Garfield | Blvd. | 1920s | Commercial | Spanish Revival | | C | | | |
| 25 | 200-216 | E. | Garfield | Blvd. | 1900s | Courtyard | Classical Revival | | C | | | |
| 25 | 218-220 | E. | Garfield | Blvd. | 1900s | Multiple Use | Classical Revival | | C | | | |
| 25 | 230-224 | E. | Garfield | Blvd. | 1910s | Multiple | Classical Revival | | C | - | - | - |
| 25 | 5444 | S. | Prairie | Ave. | 1900s | Six Flat | Classical Revival | | C | | | |
| 25 | 5448 | S. | Prairie | Ave. | 1900s | Six Flat | Classical Revival | | C | | | |
| 25 | 5500 | S. | State | St. | 1890s | Multiple Use | | | NC | | | |
| 26 | 153 | W. | Garfield | Blvd. | 1890s | SF House | Richardsonian Romanesque | | C | | | |
| 26 | 311 | W. | Garfield | Blvd. | 1890s | SF House | Richardsonian Romanesque | | C | | | |
| 26 | 315 | W. | Garfield | Blvd. | 1890s | Two Flat | Queen Anne | | C | - | - | - |
| 26 | 317 | W. | Garfield | Blvd. | 1890s | SF House | | | NC | - | - | |
| 26 | 340 | W. | Garfield | Blvd. | 1900s | Two Flat | Classical Revival | | C | - | - | - |
| 26 | 342 | W. | Garfield | Blvd. | 1900s | Two Flat | Classical Revival | | C | - | - | - |
| 26 | 5501 | S. | LaSalle | St. | 1909 | Other | Prairie | | C | | | |

Resource Inventory, 3a: Boulevard Buildings

Chicago Park Boulevard System Historic District, Cook County, IL

| Map # | St # | St. Dir. | St. | St. Type | Date | Building Type | Style | Historic Name | Prim Bldg *C/NC/L | Sec. Bldg. Type | Sec. Bldg *C/NC/L | Notes |
|-------|---------|----------|----------|----------|-------|---------------|--------------------------|------------------|-------------------|-----------------|-------------------|-------|
| 27 | 600 | W. | Garfield | Blvd. | 1980s | Other | | | NC | | | |
| 27 | 602 | W. | Garfield | Blvd. | 1910s | Two Flat | Classical Revival | | C | Garage | NC | |
| 27 | 612 | W. | Garfield | Blvd. | 1900s | Two Flat | Classical Revival | | C | | | |
| 27 | 616 | W. | Garfield | Blvd. | 1900s | Two Flat | Classical Revival | The Watson House | C | | | |
| 27 | 637-639 | W. | Garfield | Blvd. | 1900s | Three Flat | Classical Revival | | C | Garage | NC | |
| 27 | 638-640 | W. | Garfield | Blvd. | 1900s | Three Flat | Classical Revival | | C | | | |
| 27 | 643 | W. | Garfield | Blvd. | 1890s | Two Flat | Classical Revival | | C | | | |
| 27 | 644 | W. | Garfield | Blvd. | 1900s | Two Flat | Tudor Revival | | C | | | |
| 27 | 645 | W. | Garfield | Blvd. | 1910s | Three Flat | Classical Revival | | C | Garage | NC | |
| 27 | 646 | W. | Garfield | Blvd. | 1910s | Two Flat | Craftsman | | C | | | |
| 27 | 650 | W. | Garfield | Blvd. | 1910s | Multiple | Craftsman | | C | - | - | |
| 27 | 652 | W. | Garfield | Blvd. | 1910s | Three Flat | Craftsman | | C | | | |
| 27 | 704 | W. | Garfield | Blvd. | 1900s | Three Flat | Classical Revival | | C | | | |
| 27 | 705 | W. | Garfield | Blvd. | 1890s | Three Flat | Richardsonian Romanesque | | C | Garage | NC | |
| 27 | 706-708 | W. | Garfield | Blvd. | 1900s | Two Flat | Classical Revival | | C | | | |
| 27 | 709 | W. | Garfield | Blvd. | 1920s | Courtyard | Tudor Revival | | C | | | |

Resource Inventory, 3a: Boulevard Buildings

Chicago Park Boulevard System Historic District, Cook County, IL

| Map # | St # | St. Dir. | St. | St. Type | Date | Building Type | Style | Historic Name | Prim Bldg *C/NC/L | Sec. Bldg. Type | Sec. Bldg *C/NC/L | Notes |
|-------|---------|----------|----------|----------|-----------|---------------|----------------------------|----------------------------|-------------------|-----------------|-------------------|-------|
| 27 | 712 | W. | Garfield | Blvd. | 1890s | Three Flat | Richardsonian Romanesque | | C | | | |
| 27 | 717 | W. | Garfield | Blvd. | 1900s | SF House | Classical Revival | | C | | | |
| 27 | 718 | W. | Garfield | Blvd. | 1898 | SF House | Queen Anne | Chicago Bicycle Club | C | - | € | |
| 27 | 722 | W. | Garfield | Blvd. | 1880s | Two Flat | Richardsonian Romanesque | | C | | | |
| 27 | 726 | W. | Garfield | Blvd. | 1901 | SF House | French Renaissance Revival | The James J. O'Leary House | C | Garage | C | |
| 27 | 735 | W. | Garfield | Blvd. | 1920s | Multiple Use | Tudor Revival | | C | | | |
| 27 | 830 | W. | Garfield | Blvd. | 1912 | Multiple | Tudor Revival | | C | | | |
| 27 | 832 | W. | Garfield | Blvd. | 1903 | Three Flat | Richardsonian Romanesque | The Jason Murray House | C | | | |
| 27 | 834 | W. | Garfield | Blvd. | 1905 | Three Flat | Richardsonian Romanesque | The Frank Hubbard House | C | Garage | NC | |
| 27 | 836 | W. | Garfield | Blvd. | 1890s | Two Flat | Richardsonian Romanesque | | C | | | |
| 27 | 842 | W. | Garfield | Blvd. | 1910s | Three Flat | Craftsman | | C | | | |
| 27 | 843 | W. | Garfield | Blvd. | 1898-1899 | Church | Gothic Revival | The Visitation Church | C | | | |
| 27 | 850-852 | W. | Garfield | Blvd. | 1970s | Multiple | | | NC | | | |
| 27 | 900-912 | W. | Garfield | Blvd. | 1914 | School | Classical Revival | | C | | | |
| 27 | 901 | W. | Garfield | Blvd. | 1980s | Multiple | | | NC | Garage | NC | |

Resource Inventory, 3a: Boulevard Buildings

Chicago Park Boulevard System Historic District, Cook County, IL

| Map # | St # | St. Dir. | St. | St. Type | Date | Building Type | Style | Historic Name | Prim Bldg *C/NC/L | Sec. Bldg. Type | Sec. Bldg *C/NC/L | Notes |
|-------|---------|----------|----------|----------|-------|---------------|--------------------------|---------------|-------------------|-----------------|-------------------|-------|
| 27 | 907-909 | W. | Garfield | Blvd. | 1911 | Six Flat | Craftsman | | C | | | |
| 27 | 913 | W. | Garfield | Blvd. | 1980s | SF House | | | NC | Garage | NC | |
| 27 | 914-916 | W. | Garfield | Blvd. | 1900s | School | Classical Revival | | C | | | |
| 27 | 917 | W. | Garfield | Blvd. | 1903 | Two Flat | Classical Revival | | C | | | |
| 27 | 919 | W. | Garfield | Blvd. | 1903 | Two Flat | | | C | Garage | NC | |
| 27 | 920-922 | W. | Garfield | Blvd. | 1900s | School | Classical Revival | | C | | | |
| 27 | 923 | W. | Garfield | Blvd. | 1912 | Two Flat | Classical Revival | | C | Garage | C | |
| 27 | 928 | W. | Garfield | Blvd. | 1900s | Three Flat | Craftsman | | C | | | |
| 27 | 930-932 | W. | Garfield | Blvd. | 1893 | Multiple | Classical Revival | | C | | | |
| 27 | 940 | W. | Garfield | Blvd. | 1880s | SF House | | | NC | Garage | NC | |
| 27 | 942 | W. | Garfield | Blvd. | 1880s | Townhouse | Queen Anne | | C | | | |
| 27 | 944 | W. | Garfield | Blvd. | 1880s | Townhouse | Queen Anne | | C | | | |
| 27 | 956-958 | W. | Garfield | Blvd. | 1900s | Multiple | Classical Revival | | C | | | |
| 27 | 1001 | W. | Garfield | Blvd. | 1910s | Multiple | Classical Revival | | C | | | |
| 27 | 1009 | W. | Garfield | Blvd. | 1902 | Three Flat | Richardsonian Romanesque | | C | Garage | NC | |
| 27 | 1011 | W. | Garfield | Blvd. | 1950s | SF House | | | NC | | | |
| 27 | 1014 | W. | Garfield | Blvd. | 1905 | Two Flat | Classical Revival | | C | | | |

Resource Inventory, 3a: Boulevard Buildings

Chicago Park Boulevard System Historic District, Cook County, IL

| Map # | St # | St. Dir. | St. | St. Type | Date | Building Type | Style | Historic Name | Prim Bldg *C/NC/L | Sec. Bldg. Type | Sec. Bldg *C/NC/L | Notes |
|-------|-----------|----------|-----------|----------|-------|---------------|--------------------------|---------------|-------------------|-----------------|-------------------|-------|
| 27 | 1013-1015 | W. | Garfield | Blvd. | 1902 | Three Flat | Richardsonian Romanesque | | C | Garage | C | |
| 27 | 1017-1019 | W. | Garfield | Blvd. | 1923 | Six Flat | Classical Revival | | C | | | |
| 27 | 1023-1025 | W. | Garfield | Blvd. | 1925 | Multiple | Tudor Revival | | C | | | |
| 27 | 5502-5510 | S. | Union | Ave. | 1910s | Multiple | Craftsman | | C | | | |
| 28 | 5512 | S. | Elizabeth | St. | 1910s | Six Flat | Craftsman | | C | | | |
| 28 | 1034-1036 | W. | Garfield | Blvd. | 1902 | SF House | Classical Revival | | C | | | |
| 28 | 1035 | W. | Garfield | Blvd. | 1929 | Multiple | Tudor Revival | | C | | | |
| 28 | 1039 | W. | Garfield | Blvd. | 1910s | Two Flat | Craftsman | | C | | | |
| 28 | 1040 | W. | Garfield | Blvd. | 1890s | Three Flat | Richardsonian Romanesque | | C | | | |
| 28 | 1045 | W. | Garfield | Blvd. | 1903 | Three Flat | Classical Revival | | C | Garage | NC | |
| 28 | 1048-1050 | W. | Garfield | Blvd. | 1910 | Three Flat | Craftsman | | C | Garage | C | |
| 28 | 1049 | W. | Garfield | Blvd. | 1904 | Two Flat | Richardsonian Romanesque | | C | | | |
| 28 | 1052 | W. | Garfield | Blvd. | 1910s | Three Flat | Classical Revival | | C | Garage | C | |
| 28 | 1053 | W. | Garfield | Blvd. | 1980s | SF House | | | NC | | | |
| 28 | 1054 | W. | Garfield | Blvd. | 1910 | Two Flat | Classical Revival | | C | Garage | C | |
| 28 | 1055 | W. | Garfield | Blvd. | 1980s | SF House | | | NC | Garage | NC | |

Resource Inventory, 3a: Boulevard Buildings

Chicago Park Boulevard System Historic District, Cook County, IL

| Map # | St # | St. Dir. | St. | St. Type | Date | Building Type | Style | Historic Name | Prim Bldg *C/NC/L | Sec. Bldg. Type | Sec. Bldg *C/NC/L | Notes |
|-------|-----------|----------|----------|----------|-------|---------------|--------------------------|-------------------------|-------------------|-----------------|-------------------|------------------------|
| 28 | 1056-1058 | W. | Garfield | Blvd. | 1940s | SF House | | | NC | Garage | C | |
| 28 | 1059 | W. | Garfield | Blvd. | 1904 | Two Flat | Classical Revival | | C | | | |
| 28 | 1101 | W. | Garfield | Blvd. | 1980s | SF House | | | NC | Garage | NC | |
| 28 | 1102 | W. | Garfield | Blvd. | 1907 | Four Sq. | Craftsman | | C | Garage | NC | |
| 28 | 1106 | W. | Garfield | Blvd. | 1909 | Four Sq. | Craftsman | | C | Garage | NC | |
| 28 | 1107 | W. | Garfield | Blvd. | 1909 | Three Flat | Craftsman | | C | Garage | NC | |
| 28 | 1109-1111 | W. | Garfield | Blvd. | 1900s | Multiple | Classical Revival | | C | | | |
| 28 | 1110 | W. | Garfield | Blvd. | 1911 | Two Flat | Craftsman | | C | Garage | C | |
| 28 | 1115 | W. | Garfield | Blvd. | 1898 | Two Flat | Richardsonian Romanesque | | C | Garage | NC | |
| 28 | 1118 | W. | Garfield | Blvd. | 1910s | Multiple | Tudor Revival | | C | Garage | C | |
| 28 | 1119 | W. | Garfield | Blvd. | 1908 | Three Flat | Classical Revival | | C | | | |
| 28 | 1122-1124 | W. | Garfield | Blvd. | 1912 | SF House | Prairie | The G.R. Konzenik House | C | Garage | C | |
| 28 | 1125 | W. | Garfield | Blvd. | 1925 | Two Flat | Tudor Revival | | C | Garage | C | Garage on adjacent lot |
| 28 | 1135 | W. | Garfield | Blvd. | 1900s | Multiple | Classical Revival | | C | Garage | NC | |
| 28 | 1137 | W. | Garfield | Blvd. | 1910s | Commercial | Craftsman | | NC | Flat | NC | |
| 28 | 1147 | W. | Garfield | Blvd. | 1900s | Three Flat | Classical Revival | | C | Garage | NC | |
| 28 | 1151 | W. | Garfield | Blvd. | 1906 | Multiple Use | Richardsonian Romanesque | | C | Garage | NC | |

Resource Inventory, 3a: Boulevard Buildings

Chicago Park Boulevard System Historic District, Cook County, IL

| Map # | St # | St. Dir. | St. | St. Type | Date | Building Type | Style | Historic Name | Prim Bldg *C/NC/L | Sec. Bldg. Type | Sec. Bldg *C/NC/L | Notes |
|-------|-----------|----------|----------|----------|-------|---------------|--------------------------|---------------|-------------------|-----------------|-------------------|-------|
| 28 | 1155-1157 | W. | Garfield | Blvd. | 1908 | Six Flat | Classical Revival | | C | Garage | NC | |
| 28 | 1209 | W. | Garfield | Blvd. | 1900s | Three Flat | Tudor Revival | | C | Garage | NC | |
| 28 | 1211 | W. | Garfield | Blvd. | 1911 | Three Flat | Richardsonian Romanesque | | C | Garage | NC | |
| 28 | 1215-1217 | W. | Garfield | Blvd. | 1990s | Three Flat | | | NC | - | - | |
| 28 | 1219 | W. | Garfield | Blvd. | 1990s | Three Flat | | | NC | - | - | |
| 28 | 1221 | W. | Garfield | Blvd. | 1910s | Two Flat | Craftsman | | C | Garage | NC | |
| 28 | 1223 | W. | Garfield | Blvd. | 1970s | SF House | | | NC | Garage | NC | |
| 28 | 1225 | W. | Garfield | Blvd. | 1980s | SF House | | | NC | Garage | NC | |
| 28 | 1235 | W. | Garfield | Blvd. | 1903 | Two Flat | Richardsonian Romanesque | | C | | | |
| 28 | 1239 | W. | Garfield | Blvd. | 1904 | Two Flat | Classical Revival | | C | | | |
| 28 | 1243 | W. | Garfield | Blvd. | 1898 | Two Flat | No Style | | C | | | |
| 28 | 1253 | W. | Garfield | Blvd. | 1902 | Two Flat | Classical Revival | | C | Garage | NC | |
| 28 | 1257-1259 | W. | Garfield | Blvd. | 1921 | SF House | Craftsman | | C | | | |
| 28 | 1307 | W. | Garfield | Blvd. | 1908 | Two Flat | Classical Revival | | C | Garage | NC | |
| 28 | 1311 | W. | Garfield | Blvd. | 1913 | Two Flat | Craftsman | | C | Garage | NC | |
| 28 | 1315 | W. | Garfield | Blvd. | 1909 | SF House | Craftsman | | C | Garage | C | |
| 28 | 1317 | W. | Garfield | Blvd. | 1906 | Two Flat | Classical Revival | | C | | | |

Resource Inventory, 3a: Boulevard Buildings

Chicago Park Boulevard System Historic District, Cook County, IL

| Map # | St # | St. Dir. | St. | St. Type | Date | Building Type | Style | Historic Name | Prim Bldg *C/NC/L | Sec. Bldg. Type | Sec. Bldg *C/NC/L | Notes |
|-------|-----------|----------|----------|----------|-------|---------------|--------------------------|---------------------------------|-------------------|-----------------|-------------------|-------|
| 28 | 1319 | W. | Garfield | Blvd. | 1900s | Two Flat | Classical Revival | | C | | | |
| 28 | 1323-1325 | W. | Garfield | Blvd. | 1950s | Multiple | | | NC | | | |
| 28 | 1335 | W. | Garfield | Blvd. | 1915 | Multiple | Craftsman | | C | | | |
| 28 | 1339 | W. | Garfield | Blvd. | 1906 | Two Flat | Classical Revival | | C | Garage | NC | |
| 28 | 1341 | W. | Garfield | Blvd. | 1924 | Four Flat | Tudor Revival | | C | Garage | C | |
| 28 | 1343 | W. | Garfield | Blvd. | 1907 | Two Flat | Classical Revival | | C | - | - | |
| 28 | 1347 | W. | Garfield | Blvd. | 1910s | Two Flat | Classical Revival | | C | Garage | NC | |
| 28 | 1349 | W. | Garfield | Blvd. | 1926 | Three Flat | Tudor Revival | | C | - | - | |
| 28 | 1351 | W. | Garfield | Blvd. | 1902 | Two Flat | Classical Revival | | C | Garage | NC | |
| 28 | 1355 | W. | Garfield | Blvd. | 1897 | Two Flat | Richardsonian Romanesque | The Greenwald House/Bloom House | C | Garage | NC | |
| 28 | 1359 | W. | Garfield | Blvd. | 1906 | Multiple | Queen Anne | | C | Garage | C | |
| 28 | 1400 | W. | Garfield | Blvd. | 1980s | Other | | | NC | | | |
| 28 | 1408 | W. | Garfield | Blvd. | 1902 | SF House | Queen Anne | | C | Garage | NC | |
| 28 | 1411 | W. | Garfield | Blvd. | 1924 | Multiple | Tudor Revival | | C | | | |
| 28 | 1412 | W. | Garfield | Blvd. | 1893 | SF House | Gable Front | | C | Garage | NC | |
| 28 | 1413 | W. | Garfield | Blvd. | 1906 | Four Flat | Classical Revival | | C | Garage | C | |
| 28 | 1414 | W. | Garfield | Blvd. | 1916 | Three Flat | Craftsman | | C | | | |
| 28 | 1416 | W. | Garfield | Blvd. | 1916 | Three Flat | Craftsman | | C | | | |

Resource Inventory, 3a: Boulevard Buildings

Chicago Park Boulevard System Historic District, Cook County, IL

| Map # | St # | St. Dir. | St. | St. Type | Date | Building Type | Style | Historic Name | Prim Bldg *C/NC/L | Sec. Bldg. Type | Sec. Bldg *C/NC/L | Notes |
|-------|-----------|----------|----------|----------|-------|---------------|--------------------------|---------------|-------------------|-----------------|-------------------|-------|
| 28 | 1418 | W. | Garfield | Blvd. | 1924 | Three FLat | Tudor Revival | | C | Garage | | |
| 28 | 1419 | W. | Garfield | Blvd. | 1901 | Three Flat | Richardsonian Romanesque | | C | | | |
| 28 | 1421-1423 | W. | Garfield | Blvd. | 1914 | Multiple Use | Craftsman | | C | | | |
| 28 | 1422 | W. | Garfield | Blvd. | 1910s | Multiple | Tudor Revival | | C | | | |
| 28 | 1434 | W. | Garfield | Blvd. | 1913 | Multiple | Craftsman | | C | Garage | C | |
| 28 | 1436 | W. | Garfield | Blvd. | 1920s | Two Flat | Tudor Revival | | C | Garage | C | |
| 28 | 1438-1440 | W. | Garfield | Blvd. | 1910s | Two Flat | Craftsman | | C | Garage | NC | |
| 28 | 1439 | W. | Garfield | Blvd. | 1908 | Two Flat | Craftsman | | C | | | |
| 28 | 1441-1443 | W. | Garfield | Blvd. | 1907 | Multiple | Classical Revival | | C | | | |
| 28 | 1442 | W. | Garfield | Blvd. | 1912 | Multiple | Craftsman | | C | Garage | C | |
| 28 | 1444 | W. | Garfield | Blvd. | 1914 | Two Flat | Craftsman | | C | | | |
| 28 | 1446 | W. | Garfield | Blvd. | 1916 | Two Flat | Craftsman | | C | Garage | NC | |
| 28 | 1447 | W. | Garfield | Blvd. | 1921 | Two Flat | Tudor Revival | | C | | | |
| 28 | 1449-1451 | W. | Garfield | Blvd. | 1913 | Six Flat | Tudor Revival | | C | | | |
| 28 | 1450 | W. | Garfield | Blvd. | 1920s | Three Flat | Spanish Revival | | C | Garage | C | |
| 28 | 1453-1455 | W. | Garfield | Blvd. | 1990s | Three Flat | | | NC | | | |
| 28 | 5451 | S. | Laffin | St. | 1970s | Multiple | | | NC | | | |
| 28 | 5430 | S. | Loomis | Blvd. | 1890s | Two Flat | Queen Anne | | C | | | |
| 28 | 5436 | S. | Loomis | Blvd. | 2000s | Three Flat | | | NC | | | |
| 28 | 5438 | S. | Loomis | Blvd. | 1900s | SF House | Gable Front | | C | | | |

Resource Inventory, 3a: Boulevard Buildings

Chicago Park Boulevard System Historic District, Cook County, IL

| Map # | St # | St. Dir. | St. | St. Type | Date | Building Type | Style | Historic Name | Prim Bldg *C/NC/L | Sec. Bldg. Type | Sec. Bldg *C/NC/L | Notes |
|-------|------|----------|--------|----------|-------|-------------------|-------------------|---------------|-------------------|-----------------|-------------------|-------|
| 28 | 5440 | S. | Loomis | Blvd. | 1900s | Two Flat | Classical Revival | | C | | | |
| 28 | 5401 | S. | Racine | Ave. | 1919 | Factory/Warehouse | Craftsman | | C | | | |
| 28 | 5413 | S. | Racine | Ave. | 1910s | Two Flat | Tudor Revival | | C | Garage | C | |
| 28 | 5417 | S. | Racine | Ave. | 1910s | Two Flat | Tudor Revival | | C | - | - | |
| 28 | 5421 | S. | Racine | Ave. | 1910s | Two Flat | Craftsman | | C | Garage | C | |
| 28 | 5423 | S. | Racine | Ave. | 1910s | Two Flat | Tudor Revival | | C | Garage | NC | |
| 28 | 5427 | S. | Racine | Ave. | 1910s | Two Flat | Classical Revival | | C | - | - | |
| 28 | 5429 | S. | Racine | Ave. | 1910s | Two Flat | Craftsman | | C | Garage | NC | |
| 28 | 5431 | S. | Racine | Ave. | 1950s | SF House | | | NC | | | |
| 28 | 5437 | S. | Racine | Ave. | 1910s | Two Flat | Craftsman | | C | - | - | |
| 28 | 5439 | S. | Racine | Ave. | 1910s | Two Flat | Classical Revival | | C | | | |
| 28 | 5441 | S. | Racine | Ave. | 1910s | Two Flat | Craftsman | | C | | | |
| 28 | 5500 | S. | Racine | Ave. | 1900s | Other | | | NC | | | |
| 28 | 5504 | S. | Throop | St. | 1910s | Church | Tudor Revival | | C | | | |
| 28 | 5512 | S. | Throop | St. | 1900s | Two Flat | Classical Revival | | C | | | |
| 29 | 1206 | W. | 52nd | St. | 1910s | Two Flat | Craftsman | | C | | | |
| 29 | 1208 | W. | 52nd | St. | 1910s | Three FLat | Tudor Revival | | C | | | |
| 29 | 1214 | W. | 52nd | St. | 1911 | Three Flat | Tudor Revival | | C | | | |
| 29 | 1220 | W. | 52nd | St. | 1910s | Two Flat | Tudor Revival | | C | | | |
| 29 | 1334 | W. | 52nd | St. | 1910s | Two Flat | Classical Revival | | C | Garage | NC | |

Resource Inventory, 3a: Boulevard Buildings

Chicago Park Boulevard System Historic District, Cook County, IL

| Map # | St # | St. Dir. | St. | St. Type | Date | Building Type | Style | Historic Name | Prim Bldg *C/NC/L | Sec. Bldg. Type | Sec. Bldg *C/NC/L | Notes |
|-------|-----------|----------|--------|----------|-------|---------------|-------------------|------------------------|-------------------|-----------------|-------------------|-------|
| 29 | 1344 | W. | 52nd | St. | 1910s | Two Flat | Craftsman | | C | | | |
| 29 | 5202 | S. | Loomis | Blvd. | 1900s | Two Flat | Gable Front | | C | Garage | NC | |
| 29 | 5206 | S. | Loomis | Blvd. | 1910s | SF House | Gable Front | | C | - | - | - |
| 29 | 5212 | S. | Loomis | Blvd. | 1900s | Three Flat | Queen Anne | | C | | | |
| 29 | 5216 | S. | Loomis | Blvd. | 1910s | Two Flat | Queen Anne | | C | | | |
| 29 | 5218-5220 | S. | Loomis | Blvd. | 2000s | Three Flat | | | NC | | | |
| 29 | 5222 | S. | Loomis | Blvd. | 1910s | Two Flat | Gable Front | | C | Garage | NC | |
| 29 | 5226 | S. | Loomis | Blvd. | 1900s | Three Flat | | | NC | | | |
| 29 | 5228 | S. | Loomis | Blvd. | 1900s | SF House | Cottage | | C | Garage | NC | - |
| 29 | 5230 | S. | Loomis | Blvd. | 1910s | Two Flat | | | NC | | | |
| 29 | 5238 | S. | Loomis | Blvd. | 1910s | Two Flat | Queen Anne | | C | - | - | |
| 29 | 5242 | S. | Loomis | Blvd. | 1910s | Two Flat | Craftsman | | C | Garage | NC | |
| 29 | 5244 | S. | Loomis | Blvd. | 1920s | Two Flat | Craftsman | | C | Garage | NC | |
| 29 | 5250 | S. | Loomis | Blvd. | 1920s | Two Flat | Craftsman | | C | Garage | NC | |
| 29 | 5254 | S. | Loomis | Blvd. | 1900s | Two Flat | Gable Front | | C | | | |
| 29 | 5256 | S. | Loomis | Blvd. | 1920s | Two Flat | Gable Front | | C | | | |
| 29 | 5300 | S. | Loomis | Blvd. | 1901 | School | Classical Revival | Arthur A. Libby School | C | | | |
| 29 | 5201 | S. | Racine | Ave. | 1910s | Multiple Use | | | NC | - | - | - |
| 29 | 5203 | S. | Racine | Ave. | 1900s | SF House | Gable Front | | C | | | |
| 29 | 5207 | S. | Racine | Ave. | 1910s | Two Flat | Tudor Revival | | C | | | |
| 29 | 5211 | S. | Racine | Ave. | 1900s | Two Flat | Tudor Revival | | C | | | |
| 29 | 5215 | S. | Racine | Ave. | 1900s | SF House | Cottage | | C | Garage | NC | |
| 29 | 5223 | S. | Racine | Ave. | 1900s | Two Flat | Gable Front | | C | Garage | NC | |
| 29 | 5225 | S. | Racine | Ave. | 1900s | Two Flat | Gable Front | | C | Garage | NC | |

Resource Inventory, 3a: Boulevard Buildings

Chicago Park Boulevard System Historic District, Cook County, IL

| Map # | St # | St. Dir. | St. | St. Type | Date | Building Type | Style | Historic Name | Prim Bldg *C/NC/L | Sec. Bldg. Type | Sec. Bldg *C/NC/L | Notes |
|-------|-----------|----------|----------|----------|-------|---------------|-------------------|-------------------|-------------------|-----------------|-------------------|-------|
| 29 | 5227 | S. | Racine | Ave. | 1900s | Two Flat | Gable Front | | C | Garage | C | |
| 29 | 5231 | S. | Racine | Ave. | 1910s | Bungalow | No Style | | C | Garage | C | |
| 29 | 5233 | S. | Racine | Ave. | 1900s | SF House | Cottage | | C | | | |
| 29 | 5235 | S. | Racine | Ave. | 1910s | Two Flat | Craftsman | | C | Garage | NC | |
| 29 | 5237 | S. | Racine | Ave. | 1910s | Two Flat | Craftsman | | C | - | - | - |
| 29 | 5245 | S. | Racine | Ave. | 1900s | SF House | Cottage | | C | Garage | NC | |
| 29 | 5253 | S. | Racine | Ave. | 1910s | Two Flat | Classical Revival | | C | Garage | NC | - |
| 29 | 5309 | S. | Racine | Ave. | 1880s | Two Flat | Gable Front | | C | Garage | NC | |
| 29 | 5319 | S. | Racine | Ave. | 1900s | Two Flat | | | NC | Garage | NC | |
| 29 | 5321 | S. | Racine | Ave. | 1900s | Two Flat | | | NC | Garage | NC | |
| 29 | 5323 | S. | Racine | Ave. | 1900s | SF House | Cottage | | C | | | |
| 29 | 5325 | S. | Racine | Ave. | 1900s | SF House | | | NC | | | |
| 29 | 5327 | S. | Racine | Ave. | 1900s | SF House | Cottage | | C | - | - | |
| 29 | 5331 | S. | Racine | Ave. | 1910s | Two Flat | Classical Revival | | C | | | |
| 29 | 5337 | S. | Racine | Ave. | 1900s | SF House | | | NC | | | |
| 29 | 5339 | S. | Racine | Ave. | 1910s | Bungalow | Craftsman | | C | - | - | |
| 29 | 5347 | S. | Racine | Ave. | 1900s | SF House | | | NC | | | |
| 30 | 1500-1502 | W. | Garfield | Blvd. | 1925 | Multiple | Craftsman | | C | | | |
| 30 | 1505 | W. | Garfield | Blvd. | 1915 | Three Flat | Craftsman | | C | Garage | C | |
| 30 | 1506 | W. | Garfield | Blvd. | 1924 | Three Flat | Craftsman | | C | | | |
| 30 | 1508 | W. | Garfield | Blvd. | 1910s | Three Flat | Craftsman | | C | Garage | NC | |
| 30 | 1509 | W. | Garfield | Blvd. | 1908 | SF House | Colonial Revival | The F. Heck House | C | Garage | C | |

Resource Inventory, 3a: Boulevard Buildings

Chicago Park Boulevard System Historic District, Cook County, IL

| Map # | St # | St. Dir. | St. | St. Type | Date | Building Type | Style | Historic Name | Prim Bldg *C/NC/L | Sec. Bldg. Type | Sec. Bldg *C/NC/L | Notes |
|-------|-----------|----------|----------|----------|-------|---------------|--------------------------|---------------|-------------------|-----------------|-------------------|-------|
| 30 | 1510-1514 | W. | Garfield | Blvd. | 1898 | Three Flat | Classical Revival | | C | | | |
| 30 | 1511 | W. | Garfield | Blvd. | 1903 | Two Flat | Richardsonian Romanesque | | C | Garage | C | |
| 30 | 1515 | W. | Garfield | Blvd. | 1903 | Two Flat | Classical Revival | | C | Coach House | C | |
| 30 | 1516 | W. | Garfield | Blvd. | 1913 | Three Flat | Craftsman | | C | | | |
| 30 | 1517 | W. | Garfield | Blvd. | 1908 | Two Flat | Classical Revival | | C | | | |
| 30 | 1518 | W. | Garfield | Blvd. | 1910s | SF House | Craftsman | | C | Garage | C | |
| 30 | 1520 | W. | Garfield | Blvd. | 1910s | Two Flat | Classical Revival | | C | Garage | NC | |
| 30 | 1524 | W. | Garfield | Blvd. | 1912 | Multiple | Craftsman | | C | | | |
| 30 | 1525 | W. | Garfield | Blvd. | 1910s | Two Flat | Craftsman | | C | Garage | NC | |
| 30 | 1540 | W. | Garfield | Blvd. | 1909 | Two Flat | Classical Revival | | C | | | |
| 30 | 1544 | W. | Garfield | Blvd. | 1906 | Two Flat | Tudor Revival | | C | | | |
| 30 | 1546 | W. | Garfield | Blvd. | 1903 | Two Flat | Classical Revival | | C | Garage | C | |
| 30 | 1550 | W. | Garfield | Blvd. | 1994 | Commercial | | | NC | | | |
| 30 | 1601 | W. | Garfield | Blvd. | 1920s | Multiple Use | Gothic Revival | | C | | | |
| 30 | 1602 | W. | Garfield | Blvd. | 1980s | Other | | | NC | - | - | - |
| 30 | 1607-1609 | W. | Garfield | Blvd. | 1909 | Two Flat | Classical Revival | | C | - | - | |
| 30 | 1614 | W. | Garfield | Blvd. | 1910s | Commercial | Craftsman | | C | | | |
| 30 | 1617 | W. | Garfield | Blvd. | 1923 | Three Flat | Tudor Revival | | C | | | |

Resource Inventory, 3a: Boulevard Buildings

Chicago Park Boulevard System Historic District, Cook County, IL

| Map # | St # | St. Dir. | St. | St. Type | Date | Building Type | Style | Historic Name | Prim Bldg *C/NC/L | Sec. Bldg. Type | Sec. Bldg *C/NC/L | Notes |
|-------|-----------|----------|----------|----------|-------|---------------|----------------------------|--------------------------|-------------------|-----------------|-------------------|-------|
| 30 | 1634 | W. | Garfield | Blvd. | 1905 | Two Flat | Classical Revival | | C | Coach House | C | |
| 30 | 1635 | W. | Garfield | Blvd. | 1908 | SF House | Classical Revival | The Mrs. M. Murray House | C | Garage | C | |
| 30 | 1636 | W. | Garfield | Blvd. | 1896 | Multiple | Second Empire | | C | Garage | C | |
| 30 | 1638 | W. | Garfield | Blvd. | 1908 | SF House | Tudor Revival | The Frank C. Weber House | C | Garage | NC | - |
| 30 | 1642 | W. | Garfield | Blvd. | 1896 | SF House | Queen Anne | | C | | | |
| 30 | 1644 | W. | Garfield | Blvd. | 1900s | Two Flat | Classical Revival | | C | Garage | C | |
| 30 | 1645 | W. | Garfield | Blvd. | 1900s | Two Flat | Classical Revival | | C | | | |
| 30 | 1646 | W. | Garfield | Blvd. | 1905 | Three Flat | Tudor Revival | | C | | | |
| 30 | 1648 | W. | Garfield | Blvd. | 1909 | Two Flat | Classical Revival | | C | | | |
| 30 | 1649 | W. | Garfield | Blvd. | 1902 | Two Flat | No Style | | C | Garage | NC | |
| 30 | 1652 | W. | Garfield | Blvd. | 1911 | Two Flat | Classical Revival | | C | | | |
| 30 | 1653 | W. | Garfield | Blvd. | 1902 | Two Flat | French Renaissance Revival | | C | Garage | C | |
| 30 | 1655-1657 | W. | Garfield | Blvd. | 1909 | Two Flat | Classical Revival | | C | Garage | C | |
| 30 | 1656 | W. | Garfield | Blvd. | 1898 | SF House | Queen Anne | The L.P. Freund House | C | Garage | C | |

Resource Inventory, 3a: Boulevard Buildings

Chicago Park Boulevard System Historic District, Cook County, IL

| Map # | St # | St. Dir. | St. | St. Type | Date | Building Type | Style | Historic Name | Prim Bldg *C/NC/L | Sec. Bldg. Type | Sec. Bldg *C/NC/L | Notes |
|-------|-----------|----------|----------|----------|-------|---------------|--------------------------|--------------------------|-------------------|-----------------|-------------------|-------|
| 30 | 1700 | W. | Garfield | Blvd. | 1916 | Bungalow | Craftsman | The L.L. Freiduss House | C | Garage | C | |
| 30 | 1701-1705 | W. | Garfield | Blvd. | 1911 | Church | Gothic Revival | | C | | | |
| 30 | 1706 | W. | Garfield | Blvd. | 1921 | Bungalow | Craftsman | | C | Garage | C | |
| 30 | 1710 | W. | Garfield | Blvd. | 1916 | SF House | Craftsman | | C | Garage | NC | |
| 30 | 1711 | W. | Garfield | Blvd. | 1900s | SF House | Gable Front | | C | | | |
| 30 | 1712 | W. | Garfield | Blvd. | 1910s | Four Sq. | Craftsman | | C | Garage | C | |
| 30 | 1713 | W. | Garfield | Blvd. | 1917 | Two Flat | Craftsman | | C | Garage | NC | |
| 30 | 1715 | W. | Garfield | Blvd. | 1915 | Two Flat | Classical Revival | | C | Garage | NC | |
| 30 | 1716 | W. | Garfield | Blvd. | 1919 | Multiple | Craftsman | | C | | | |
| 30 | 1717 | W. | Garfield | Blvd. | 1907 | Two Flat | Classical Revival | | C | Garage | NC | |
| 30 | 1720 | W. | Garfield | Blvd. | 1914 | Bungalow | Craftsman | | C | Garage | C | |
| 30 | 1721 | W. | Garfield | Blvd. | 1913 | Two Flat | Craftsman | | C | Garage | C | |
| 30 | 1722 | W. | Garfield | Blvd. | 1916 | SF House | Tudor Revival | The C.J. Otheus House | C | Garage | C | |
| 30 | 1725 | W. | Garfield | Blvd. | 1980s | SF House | | | NC | Garage | NC | |
| 30 | 1734 | W. | Garfield | Blvd. | 1910s | SF House | Tudor Revival | | C | Garage | C | |
| 30 | 1735 | W. | Garfield | Blvd. | 1926 | Bungalow | Craftsman | The S.J. Withowski House | C | Garage | C | |
| 30 | 1739-1741 | W. | Garfield | Blvd. | 1902 | SF House | Richardsonian Romanesque | The M. Heubrich House | C | Garage | NC | |
| 30 | 1740 | W. | Garfield | Blvd. | 1925 | Two Flat | Tudor Revival | | C | Garage | C | |
| 30 | 1742 | W. | Garfield | Blvd. | 1916 | Two Flat | Craftsman | | C | Garage | NC | |

Resource Inventory, 3a: Boulevard Buildings

Chicago Park Boulevard System Historic District, Cook County, IL

| Map # | St # | St. Dir. | St. | St. Type | Date | Building Type | Style | Historic Name | Prim Bldg *C/NC/L | Sec. Bldg. Type | Sec. Bldg *C/NC/L | Notes |
|-------|-----------|----------|----------|----------|-------|---------------|-------------------|-------------------------|-------------------|-----------------|-------------------|-------|
| 30 | 1745 | W. | Garfield | Blvd. | 1925 | Four Flat | Tudor Revival | | C | Garage | NC | |
| 30 | 1747 | W. | Garfield | Blvd. | 1903 | Two Flat | Classical Revival | The Ernst Custer House | C | Garage | NC | |
| 30 | 1748 | W. | Garfield | Blvd. | 1923 | Two Flat | Craftsman | | C | Garage | C | |
| 30 | 1751 | W. | Garfield | Blvd. | 1910s | Two Flat | Craftsman | | C | Garage | NC | |
| 30 | 1752-1754 | W. | Garfield | Blvd. | 1922 | Six Flat | Tudor Revival | | C | Garage | C | |
| 30 | 1753 | W. | Garfield | Blvd. | 1900s | Two Flat | Classical Revival | | C | Garage | C | |
| 30 | 1758 | W. | Garfield | Blvd. | 1922 | Three Flat | Classical Revival | | C | Garage | C | |
| 30 | 1801 | W. | Garfield | Blvd. | 1912 | Multiple | Craftsman | | C | Garage | NC | |
| 30 | 1805 | W. | Garfield | Blvd. | 1911 | Two Flat | Classical Revival | | C | Garage | NC | |
| 30 | 1807 | W. | Garfield | Blvd. | 1911 | Two Flat | Classical Revival | | C | Garage | C | |
| 30 | 1809-1811 | W. | Garfield | Blvd. | 1914 | Six Flat | Craftsman | | C | | | |
| 30 | 1815-1817 | W. | Garfield | Blvd. | 1912 | Six Flat | Classical Revival | | C | Garage | C | |
| 30 | 1835 | W. | Garfield | Blvd. | 1925 | Multiple | Tudor Revival | | C | | | |
| 30 | 1837 | W. | Garfield | Blvd. | 1925 | Two Flat | Craftsman | | C | - | - | |
| 30 | 1839 | W. | Garfield | Blvd. | 1920s | Two Flat | Craftsman | | C | | | |
| 30 | 1845 | W. | Garfield | Blvd. | 1924 | Two Flat | Craftsman | | C | Garage | C | |
| 30 | 1847 | W. | Garfield | Blvd. | 1924 | Two Flat | Gothic Revival | The Emmitt Whalen House | C | Garage | NC | |

Resource Inventory, 3a: Boulevard Buildings

Chicago Park Boulevard System Historic District, Cook County, IL

| Map # | St # | St. Dir. | St. | St. Type | Date | Building Type | Style | Historic Name | Prim Bldg *C/NC/L | Sec. Bldg. Type | Sec. Bldg *C/NC/L | Notes |
|-------|-----------|----------|----------|----------|-------|---------------|--------------------------|--------------------------|-------------------|-----------------|-------------------|-------|
| 30 | 1850 | W. | Garfield | Blvd. | 1924 | Other | Richardsonian Romanesque | | C | | | |
| 30 | 1851 | W. | Garfield | Blvd. | 1914 | SF House | Colonial Revival | The V. Kolzina House | C | Garage | NC | |
| 30 | 1854 | W. | Garfield | Blvd. | 1910 | Two Flat | Classical Revival | | C | - | - | |
| 30 | 1856 | W. | Garfield | Blvd. | 1900s | Four Flat | Classical Revival | | C | | | |
| 30 | 1859 | W. | Garfield | Blvd. | 1950s | SF House | | | NC | Garage | NC | |
| 30 | 1900 | W. | Garfield | Blvd. | 1924 | Two Flat | Craftsman | The Victor Frolich House | C | Garage | C | |
| 30 | 1901-1903 | W. | Garfield | Blvd. | 1916 | Multiple | Craftsman | | C | | | |
| 30 | 1906 | W. | Garfield | Blvd. | 1925 | Bungalow | Craftsman | | C | Garage | C | |
| 30 | 1907 | W. | Garfield | Blvd. | 1925 | Multiple | Craftsman | | C | Garage | C | |
| 30 | 1908 | W. | Garfield | Blvd. | 1925 | Bungalow | Craftsman | | C | Garage | NC | |
| 30 | 1911 | W. | Garfield | Blvd. | 1911 | Two Flat | Craftsman | | C | | | |
| 30 | 1912 | W. | Garfield | Blvd. | 1929 | Two Flat | Craftsman | | C | Garage | C | |
| 30 | 1915 | W. | Garfield | Blvd. | 1927 | Two Flat | Craftsman | | C | Garage | NC | |
| 30 | 1916 | W. | Garfield | Blvd. | 1916 | Multiple | Craftsman | | C | Garage | C | |
| 30 | 1917 | W. | Garfield | Blvd. | 1920s | Three Flat | Tudor Revival | | C | Garage | C | |
| 30 | 1919 | W. | Garfield | Blvd. | 1910 | Two Flat | Craftsman | | C | | | |
| 30 | 1920 | W. | Garfield | Blvd. | 1925 | Two Flat | Tudor Revival | | C | | | |
| 30 | 1922 | W. | Garfield | Blvd. | 1920s | Multiple | Tudor Revival | | C | | | |
| 30 | 1923 | W. | Garfield | Blvd. | 1911 | Two Flat | Craftsman | | C | Garage | C | |
| 30 | 1924 | W. | Garfield | Blvd. | 1920s | Multiple | Tudor Revival | | C | Garage | C | |

Resource Inventory, 3a: Boulevard Buildings

Chicago Park Boulevard System Historic District, Cook County, IL

| Map # | St # | St. Dir. | St. | St. Type | Date | Building Type | Style | Historic Name | Prim Bldg *C/NC/L | Sec. Bldg. Type | Sec. Bldg *C/NC/L | Notes |
|-------|-----------|----------|----------|----------|-------|---------------|-------------------|---------------|-------------------|-----------------|-------------------|-------|
| 30 | 1925 | W. | Garfield | Blvd. | 1924 | Two Flat | Tudor Revival | | C | Garage | C | |
| 30 | 5510 | S. | Paulina | St. | 1910s | Two Flat | Craftsman | | C | | | |
| 31 | 5500-5510 | S. | Damen | Ave. | 1950s | Other | | | NC | | | |
| 31 | 1934-1936 | W. | Garfield | Blvd. | 1926 | Multiple | Spanish Revival | | C | | | |
| 31 | 1935 | W. | Garfield | Blvd. | 1915 | Two Flat | Craftsman | | C | Garage | C | |
| 31 | 1937 | W. | Garfield | Blvd. | 1915 | Two Flat | Classical Revival | | C | Garage | NC | |
| 31 | 1938 | W. | Garfield | Blvd. | 1920 | Two Flat | Tudor Revival | | C | | | |
| 31 | 1939-1941 | W. | Garfield | Blvd. | 1910s | Two Flat | Craftsman | | C | Garage | C | |
| 31 | 1943 | W. | Garfield | Blvd. | 1913 | Two Flat | Craftsman | | C | Garage | NC | |
| 31 | 1945-1947 | W. | Garfield | Blvd. | 1910s | Three Flat | Tudor Revival | | C | Garage | NC | |
| 31 | 2007 | W. | Garfield | Blvd. | 1910s | Two Flat | Craftsman | | C | Garage | NC | |
| 31 | 2009 | W. | Garfield | Blvd. | 1910s | Two Flat | Craftsman | | C | Garage | NC | |
| 31 | 2017 | W. | Garfield | Blvd. | 1920s | Three Flat | Tudor Revival | | C | Garage | C | |
| 31 | 2021 | W. | Garfield | Blvd. | 1950s | Other | | | NC | | | |
| 31 | 2034 | W. | Garfield | Blvd. | 2000s | SF House | | | NC | Garage | NC | |
| 31 | 2035 | W. | Garfield | Blvd. | 1920s | SF House | Tudor Revival | | C | Garage | NC | |
| 31 | 2036 | W. | Garfield | Blvd. | 1910s | Multiple | Tudor Revival | | C | Garage | C | |
| 31 | 2037 | W. | Garfield | Blvd. | 1910s | Two Flat | Craftsman | | C | Garage | NC | |
| 31 | 2039 | W. | Garfield | Blvd. | 1920s | Multiple | Tudor Revival | | C | Garage | NC | |
| 31 | 2040 | W. | Garfield | Blvd. | 1910s | SF House | | | NC | Garage | NC | |
| 31 | 2044 | W. | Garfield | Blvd. | 1960s | SF House | | | NC | Garage | NC | |
| 31 | 2045 | W. | Garfield | Blvd. | 1950s | Multiple | | | NC | Garage | NC | |
| 31 | 2048 | W. | Garfield | Blvd. | 1910s | Bungalow | Craftsman | | C | Garage | C | |

Resource Inventory, 3a: Boulevard Buildings

Chicago Park Boulevard System Historic District, Cook County, IL

| Map # | St # | St. Dir. | St. | St. Type | Date | Building Type | Style | Historic Name | Prim Bldg *C/NC/L | Sec. Bldg. Type | Sec. Bldg *C/NC/L | Notes |
|-------|-----------|----------|----------|----------|-------|---------------|-------------------|---------------|-------------------|-----------------|-------------------|-------|
| 31 | 2049 | W. | Garfield | Blvd. | 1900s | Two Flat | Classical Revival | | C | | | |
| 31 | 2052 | W. | Garfield | Blvd. | 1910s | Bungalow | Craftsman | | C | Garage | NC | |
| 31 | 2056 | W. | Garfield | Blvd. | 1910s | Two Flat | Craftsman | | C | Garage | C | |
| 31 | 2102 | W. | Garfield | Blvd. | 1900s | SF House | Cottage | | C | Garage | NC | |
| 31 | 2104 | W. | Garfield | Blvd. | 1910s | Bungalow | Craftsman | | C | Garage | NC | |
| 31 | 2106 | W. | Garfield | Blvd. | 1900s | SF House | Gambrel Front | | C | Garage | NC | |
| 31 | 2110 | W. | Garfield | Blvd. | 1910s | Bungalow | Craftsman | | C | | | |
| 31 | 2111 | W. | Garfield | Blvd. | 1910s | Bungalow | Craftsman | | C | Garage | NC | - |
| 31 | 2112 | W. | Garfield | Blvd. | 1900s | SF House | Gambrel Front | | C | | | |
| 31 | 2118 | W. | Garfield | Blvd. | 1900s | SF House | Cottage | | C | | | |
| 31 | 2122 | W. | Garfield | Blvd. | 1900s | SF House | Gambrel Front | | C | | | |
| 31 | 2124 | W. | Garfield | Blvd. | 1900s | SF House | Gambrel Front | | C | Garage | NC | |
| 31 | 2128 | W. | Garfield | Blvd. | 1900s | SF House | Gambrel Front | | C | - | - | |
| 31 | 2130 | W. | Garfield | Blvd. | 1910s | Bungalow | Craftsman | | C | Garage | NC | |
| 31 | 2134 | W. | Garfield | Blvd. | 1900s | SF House | Gable Front | | C | - | - | |
| 31 | 2135 | W. | Garfield | Blvd. | 1910s | Bungalow | Craftsman | | C | Garage | NC | |
| 31 | 2136-2138 | W. | Garfield | Blvd. | 1910s | SF House | Craftsman | | C | | | |
| 31 | 2137 | W. | Garfield | Blvd. | 1910s | Multiple | | | NC | Garage | NC | |
| 31 | 2140 | W. | Garfield | Blvd. | 1900s | Bungalow | Craftsman | | C | Garage | NC | |
| 31 | 2141 | W. | Garfield | Blvd. | 1900s | SF House | Gable Front | | NC | Garage | NC | |
| 31 | 2142 | W. | Garfield | Blvd. | 1900s | Bungalow | Gambrel Front | | C | - | - | |
| 31 | 2226 | W. | Garfield | Blvd. | 1900s | Two Flat | Classical Revival | | C | | | |
| 31 | 2230 | W. | Garfield | Blvd. | 1910s | Three Flat | Tudor Revival | | C | | | |

Resource Inventory, 3a: Boulevard Buildings

Chicago Park Boulevard System Historic District, Cook County, IL

| Map # | St # | St. Dir. | St. | St. Type | Date | Building Type | Style | Historic Name | Prim Bldg *C/NC/L | Sec. Bldg. Type | Sec. Bldg *C/NC/L | Notes |
|-------|-----------|----------|----------|----------|-------|---------------|-------------------|------------------------|-------------------|-----------------|-------------------|-------|
| 31 | 2232 | W. | Garfield | Blvd. | 1910s | Three Flat | Tudor Revival | | C | Garage | NC | |
| 31 | 2234 | W. | Garfield | Blvd. | 1910s | Three Flat | Tudor Revival | | C | Garage | NC | |
| 31 | 2236 | W. | Garfield | Blvd. | 1910s | SF House | Craftsman | | C | Garage | NC | |
| 31 | 2240 | W. | Garfield | Blvd. | 1910s | Bungalow | Craftsman | | C | Garage | NC | - |
| 31 | 2242 | W. | Garfield | Blvd. | 1910s | Bungalow | Craftsman | | C | Garage | NC | |
| 31 | 2301 | W. | Garfield | Blvd. | 1890s | SF House | Queen Anne | | C | Garage | NC | |
| 31 | 2305-2309 | W. | Garfield | Blvd. | 1925 | Multiple | Craftsman | | C | Garage | C | |
| 31 | 2311 | W. | Garfield | Blvd. | 1900s | Four Sq. | Craftsman | | C | Garage | NC | |
| 31 | 2315 | W. | Garfield | Blvd. | 1900s | Four Sq. | Classical Revival | | C | Garage | NC | |
| 31 | 2319 | W. | Garfield | Blvd. | 1900s | SF House | Classical Revival | | C | | | |
| 32 | 2351 | W. | 56th | St. | 1900s | Two Flat | Classical Revival | | C | | | |
| 32 | 2355-2357 | W. | 56th | St. | 1898 | Four Sq. | Craftsman | The D.L. McLanin House | C | Garage | C | |
| 32 | 2432 | W. | 54th | St. | 1914 | SF House | Classical Revival | | C | Garage | NC | |
| 32 | 2436 | W. | 54th | St. | 1910s | Three Flat | Classical Revival | | C | Garage | NC | |
| 32 | 2440 | W. | 54th | St. | 1950s | SF House | | | NC | Garage | NC | |
| 32 | 2442 | W. | 54th | St. | 1910s | Four Sq. | Craftsman | | C | Garage | NC | |
| 32 | 2446 | W. | 54th | St. | 1960s | Multiple | | | NC | Garage | NC | |
| 32 | 2450 | W. | 54th | St. | 1900s | Two Flat | Gable Front | | C | Garage | NC | |
| 32 | 2451-2453 | W. | 56th | St. | 1910s | Multiple | Tudor Revival | | C | | | |

Resource Inventory, 3a: Boulevard Buildings

Chicago Park Boulevard System Historic District, Cook County, IL

| Map # | St # | St. Dir. | St. | St. Type | Date | Building Type | Style | Historic Name | Prim Bldg *C/NC/L | Sec. Bldg. Type | Sec. Bldg *C/NC/L | Notes |
|-------|-----------|----------|----------|----------|-------|---------------|-------------------|---------------|-------------------|-----------------|-------------------|-------|
| 32 | 2454 | W. | 54th | St. | 1960s | Multiple | | | NC | Garage | NC | |
| 32 | 2500 | W. | 55th | St. | 1920s | Bungalow | Craftsman | | C | Garage | NC | |
| 32 | 2502 | W. | 55th | St. | 1980s | Multiple | | | NC | Garage | NC | |
| 32 | 2506 | W. | 55th | St. | 1900s | Four Sq. | Classical Revival | | C | Garage | NC | |
| 32 | 2508 | W. | 55th | St. | 1910s | Multiple | | | NC | Garage | NC | |
| 32 | 2510 | W. | 55th | St. | 1920s | SF House | Craftsman | | C | Garage | NC | |
| 32 | 2514 | W. | 55th | St. | 1910s | Two Flat | Classical Revival | | C | Garage | C | |
| 32 | 2520-2522 | W. | 55th | St. | 1910s | Two Flat | Craftsman | | C | | | |
| | | | | | | | | | | | | |
| 32 | 5400 | S. | Artesian | Ave. | 1920s | SF House | Craftsman | | C | Garage | C | |
| 32 | 5406 | S. | Artesian | Ave. | 1950s | SF House | | | NC | Garage | NC | |
| 32 | 5410 | S. | Artesian | Ave. | 1910s | Bungalow | Craftsman | | C | Garage | C | |
| 32 | 5414 | S. | Artesian | Ave. | 1950s | Multiple | | | NC | Garage | C | |
| 32 | 5418 | S. | Artesian | Ave. | 1920s | SF House | Craftsman | | C | Garage | NC | |
| 32 | 5420 | S. | Artesian | Ave. | 1910s | Two Flat | Craftsman | | C | Garage | NC | |
| 32 | 5422 | S. | Artesian | Ave. | 1900s | Multiple | | | NC | | | |
| 32 | 5424 | S. | Artesian | Ave. | 1910s | Bungalow | Craftsman | | C | Garage | NC | |
| 32 | 5430 | S. | Artesian | Ave. | 1880s | SF House | Craftsman | | C | | | |
| 32 | 5432 | S. | Artesian | Ave. | 1890s | Three Flat | Classical Revival | | C | Garage | C | |
| 32 | 5440 | S. | Artesian | Ave. | 1900s | SF House | Tudor Revival | | C | Garage | C | |
| 32 | 5614 | S. | Artesian | Ave. | 1910s | Multiple | Craftsman | | C | | | |
| 32 | 5615 | S. | Artesian | Ave. | 1910s | Bungalow | Craftsman | | C | Garage | NC | |

Resource Inventory, 3a: Boulevard Buildings

Chicago Park Boulevard System Historic District, Cook County, IL

| Map # | St # | St. Dir. | St. | St. Type | Date | Building Type | Style | Historic Name | Prim Bldg *C/NC/L | Sec. Bldg. Type | Sec. Bldg *C/NC/L | Notes |
|-------|------|----------|-----------|----------|-------|---------------|-------------------|---------------------------|-------------------|-----------------|-------------------|-------|
| 32 | 5600 | S. | Campbell | Ave. | 1900s | SF House | Gable Front | | C | Garage | NC | |
| 32 | 5419 | S. | Claremont | Ave. | 1950s | Multiple | | | NC | Garage | NC | |
| 32 | 5421 | S. | Claremont | Ave. | 1900s | SF House | Gambrel Front | | C | Garage | C | |
| 32 | 5425 | S. | Claremont | Ave. | 1900s | Four Sq. | Craftsman | | C | Garage | NC | |
| 32 | 5433 | S. | Claremont | Ave. | 1990s | Multiple | | | NC | | | |
| 32 | 5439 | S. | Claremont | Ave. | 1950s | Bungalow | | | NC | Garage | NC | |
| 32 | 5441 | S. | Claremont | Ave. | 1900s | SF House | Gambrel Front | | C | Garage | NC | |
| 32 | 5515 | S. | Claremont | Ave. | 1950s | SF House | | | NC | | | |
| 32 | 5523 | S. | Claremont | Ave. | 1910s | Three Flat | Tudor Revival | | C | | | |
| 32 | 5525 | S. | Claremont | Ave. | 1990s | Multiple | | | NC | | | |
| 32 | 5529 | S. | Claremont | Ave. | 1940 | SF House | Tudor Revival | The John Stech House | C | | | |
| 32 | 5533 | S. | Claremont | Ave. | 1910s | Two Flat | Classical Revival | | C | Garage | NC | |
| 32 | 5616 | S. | Claremont | Ave. | 1920s | Other | Art Deco | | C | | | |
| 32 | 5516 | S. | Maplewood | St. | 1900s | School | Classical Revival | Carson Elementary School | C | | | |
| 32 | 5601 | S. | Maplewood | Ave. | 1910s | Bungalow | Craftsman | | C | Garage | NC | |
| 33 | 2414 | W. | 53rd | St. | 1890s | Church | No Style | St. Peter and Paul Parish | C | | | |
| 33 | 5118 | S. | Western | Ave. | 1930s | Other | Moderne | | C | | | |
| 33 | 5121 | S. | Western | Blvd. | 1910s | Two Flat | Craftsman | | C | Garage | NC | |
| 33 | 5147 | S. | Western | Blvd. | 1902 | Four Flat | Classical Revival | The C. F. Clausseir House | C | Garage | C | |
| 33 | 5200 | S. | Western | Ave. | 1910s | Multiple Use | Craftsman | | C | Garage | NC | |

Resource Inventory, 3a: Boulevard Buildings

Chicago Park Boulevard System Historic District, Cook County, IL

| Map # | St # | St. Dir. | St. | St. Type | Date | Building Type | Style | Historic Name | Prim Bldg *C/NC/L | Sec. Bldg. Type | Sec. Bldg *C/NC/L | Notes |
|-------|-----------|----------|---------|----------|-------|-------------------|-------------------|------------------------------|-------------------|-----------------|-------------------|-----------------------------|
| 33 | 5204 | S. | Western | Ave. | 1910s | Two Flat | Classical Revival | | C | Garage | NC | |
| 33 | 5206 | S. | Western | Ave. | 1910s | Two Flat | Craftsman | | C | Garage | NC | |
| 33 | 5210 | S. | Western | Ave. | 1910s | Two Flat | Craftsman | | C | Garage | NC | |
| 33 | 5216 | S. | Western | Ave. | 1910s | Commercial | No Style | | C | Garage | NC | |
| 33 | 5218 | S. | Western | Ave. | 1910s | Fire Station | Craftsman | City of Chicago Fire Station | C | | | |
| 33 | 5224 | S. | Western | Ave. | 1910s | Two Flat | Tudor Revival | | C | Garage | NC | |
| 33 | 5244 | S. | Western | Ave. | 1990s | SF House | Gable Front | | C | Garage | NC | |
| 33 | 5246 | S. | Western | Ave. | 1900s | SF House | Gable Front | | C | Garage | NC | |
| 33 | 5228-5230 | S. | Western | Ave. | 1980s | Other | | | NC | | | |
| 33 | 5301-5323 | S. | Western | Blvd. | 1910s | Factory/Warehouse | Craftsman | | C | - | - | - |
| 33 | 5331-5335 | S. | Western | Blvd. | 1910s | Factory/Warehouse | Craftsman | | C | | | |
| 34 | 4901 | S. | Western | Blvd. | 1990s | Other | | | NC | | | Western Orange Line Station |
| 34 | 4921 | S. | Western | Blvd. | 1927 | Other | Classical Revival | Western Ave. Pumping Station | C | | | |
| 34 | 4922 | S. | Western | Ave. | 1920s | Commercial | No Style | | C | | | |
| 34 | 4932 | S. | Western | Ave. | 1880s | SF House | Cottage | | NC | Garage | NC | |
| 34 | 4940 | S. | Western | Ave. | 1950s | Multiple | | | NC | Garage | NC | |
| 34 | 4942 | S. | Western | Ave. | 1900s | SF House | Cottage | | C | Garage | NC | |
| 34 | 4944 | S. | Western | Ave. | 1900s | Two Flat | No Style | | C | Garage | NC | |

Resource Inventory, 3a: Boulevard Buildings

Chicago Park Boulevard System Historic District, Cook County, IL

| Map # | St # | St. Dir. | St. | St. Type | Date | Building Type | Style | Historic Name | Prim Bldg *C/NC/L | Sec. Bldg. Type | Sec. Bldg *C/NC/L | Notes |
|-------|-----------|----------|---------|----------|-------|-------------------|-------------------|---|-------------------|-----------------|-------------------|-------|
| 34 | 4948-4946 | S. | Western | Ave. | 1910s | Factory/Warehouse | Craftsman | | C | - | - | - |
| 34 | 4959 | S. | Western | Blvd. | 1927 | Other | Classical Revival | Western Ave. Pumping Station Dependency | C | - | - | - |
| 34 | 5000 | S. | Western | Ave. | 1910s | Multiple Use | No style | | C | | | |
| 34 | 5002 | S. | Western | Ave. | 1920s | Commercial | No Style | | C | | | |
| 34 | 5006 | S. | Western | Ave. | 1890s | Two Flat | Queen Anne | | C | Garage | NC | |
| 34 | 5007 | S. | Western | Blvd. | 1910s | SF House | Gable Front | | C | Garage | NC | |
| 34 | 5010 | S. | Western | Ave. | 2000s | SF House | | | NC | | | |
| 34 | 5011 | S. | Western | Blvd. | 1921 | Split Level | Craftsman | | C | | | |
| 34 | 5014 | S. | Western | Ave. | 1900s | SF House | | | NC | Garage | NC | |
| 34 | 5015 | S. | Western | Blvd. | 1921 | Split Level | Craftsman | | C | | | |
| 34 | 5016 | S. | Western | Ave. | 1900s | Two Flat | Gable Front | | C | Garage | NC | |
| 34 | 5018 | S. | Western | Ave. | 1900s | SF House | Cottage | | C | Garage | NC | |
| 34 | 5019 | S. | Western | Blvd. | 1910s | Two Flat | Craftsman | | C | Garage | C | |
| 34 | 5026 | S. | Western | Ave. | 1910s | Multiple | Classical Revival | | C | | | |
| 34 | 5030 | S. | Western | Ave. | 1910s | Two Flat | Craftsman | | C | Garage | NC | |
| 34 | 5043 | S. | Western | Blvd. | 1910s | Two Flat | Classical Revival | | C | Garage | NC | |
| 34 | 5045 | S. | Western | Blvd. | 1910s | Factory/Warehouse | Craftsman | | C | - | - | - |
| 35 | 4622 | S. | Western | Ave. | 1910s | Multiple Use | Craftsman | | C | Garage | NC | |
| 35 | 4624 | S. | Western | Ave. | 1900s | Multiple Use | Classical Revival | | C | Garage | C | |

Resource Inventory, 3a: Boulevard Buildings

Chicago Park Boulevard System Historic District, Cook County, IL

| Map # | St # | St. Dir. | St. | St. Type | Date | Building Type | Style | Historic Name | Prim Bldg *C/NC/L | Sec. Bldg. Type | Sec. Bldg *C/NC/L | Notes |
|-------|-----------|----------|---------|----------|-------|-------------------|---------------|---------------|-------------------|-----------------|-------------------|-------|
| 35 | 4632 | S. | Western | Ave. | 1920s | Commercial | Craftsman | | C | | | |
| 35 | 4709 | S. | Western | Blvd. | 1920s | Three Flat | Gable Front | | C | | | |
| 35 | 4711 | S. | Western | Blvd. | 1920s | Factory/Warehouse | No Style | | NC | | | |
| 35 | 4725 | S. | Western | Blvd. | 1910s | Two Flat | Craftsman | | C | Garage | NC | |
| 35 | 4732 | S. | Western | Ave. | 1910s | SF House | Tudor Revival | | C | Garage | NC | |
| 35 | 4735 | S. | Western | Blvd. | 1910s | SF House | Craftsman | | C | | | |
| 35 | 4736 | S. | Western | Ave. | 1910s | Bungalow | Craftsman | | C | Garage | NC | |
| 35 | 4737 | S. | Western | Blvd. | 1900s | SF House | Cottage | | C | | | |
| 35 | 4743 | S. | Western | Blvd. | 1910s | SF House | Gambrel Front | | C | | | |
| 35 | 4745 | S. | Western | Blvd. | 1910s | SF House | Gable Front | | C | | | |
| 35 | 4747 | S. | Western | Blvd. | 1910s | Two Flat | Craftsman | | C | Garage | NC | |
| 35 | 4751 | S. | Western | Blvd. | 1910s | Two Flat | Queen Anne | | C | Garage | NC | |
| 35 | 4755 | S. | Western | Blvd. | 1910s | Two Flat | Tudor Revival | | C | Garage | NC | |
| 35 | 4757 | S. | Western | Blvd. | 1910s | Factory/Warehouse | Craftsman | | C | Garage | NC | |
| 36 | 4334 | S. | Western | Ave. | 1910s | Two Flat | Craftsman | | C | Garage | NC | |
| 36 | 4335 | S. | Western | Blvd. | 1910s | Factory/Warehouse | Craftsman | | C | Garage | C | |
| 36 | 4338 | S. | Western | Ave. | 1910s | Two Flat | Craftsman | | C | Garage | NC | |
| 36 | 4340 | S. | Western | Ave. | 1980s | Other | | | NC | | | |
| 36 | 4342 | S. | Western | Ave. | 1910s | Two Flat | Craftsman | | C | | | |
| 36 | 4344-4346 | S. | Western | Ave. | 1950s | Multiple Use | | | NC | | | |
| 36 | 4352 | S. | Western | Ave. | 1910s | Commercial | Craftsman | | C | | | |

Resource Inventory, 3a: Boulevard Buildings

Chicago Park Boulevard System Historic District, Cook County, IL

| Map # | St # | St. Dir. | St. | St. Type | Date | Building Type | Style | Historic Name | Prim Bldg *C/NC/L | Sec. Bldg. Type | Sec. Bldg *C/NC/L | Notes |
|-------|-----------|----------|---------|----------|-------|-------------------|-------------------|-----------------------|-------------------|-----------------|-------------------|-------|
| 36 | 4401-4411 | S. | Western | Blvd. | 1914 | Factory/Warehouse | Craftsman | | C | | | |
| 36 | 4425 | S. | Western | Blvd. | 1910s | Factory/Warehouse | Tudor Revival | | C | | | |
| 36 | 4426 | S. | Western | Ave. | 1910s | Other | Craftsman | | C | Garage | NC | |
| 36 | 4428 | S. | Western | Ave. | 1910s | Two Flat | Craftsman | | C | Garage | NC | |
| 36 | 4432 | S. | Western | Ave. | 1910s | Other | Craftsman | | C | - | - | |
| 36 | 4435 | S. | Western | Blvd. | 1910s | Factory/Warehouse | Classical Revival | | C | | | |
| 36 | 4440 | S. | Western | Ave. | 1910s | Commercial | Craftsman | | C | Garage | C | |
| 36 | 4444 | S. | Western | Ave. | 1910s | Two Flat | Craftsman | | C | Garage | NC | |
| 36 | 4448 | S. | Western | Ave. | 1910s | Commercial | Craftsman | | C | | | |
| 36 | 4452 | S. | Western | Ave. | 1910s | Other | Craftsman | | C | Garage | C | |
| 36 | 4454-4446 | S. | Western | Ave. | 1910s | Multiple Use | Craftsman | | C | Garage | C | |
| 36 | 4501 | S. | Western | Blvd. | 1919 | Factory/Warehouse | Craftsman | Charmell Chemical Co. | C | | | |
| 37 | 4102 | S. | Western | Ave. | 1900s | SF House | | | NC | Garage | NC | |
| 37 | 4108 | S. | Western | Ave. | 1900s | SF House | | | NC | Garage | NC | |
| 37 | 4110 | S. | Western | Ave. | 1900s | SF House | Cottage | | C | Garage | NC | |
| 37 | 4111 | S. | Western | Blvd. | 1910s | Bungalow | No Style | | C | Garage | NC | |
| 37 | 4123 | S. | Western | Blvd. | 1950s | Factory/Warehouse | | | NC | | | |
| 37 | 4130 | S. | Western | Ave. | 1950s | Other | | | NC | | | |
| 37 | 4134 | S. | Western | Ave. | 1910s | Two Flat | Gambrel Front | | C | Garage | NC | |
| 37 | 4139 | S. | Western | Blvd. | 1950s | Other | | | NC | | | |

Resource Inventory, 3a: Boulevard Buildings

Chicago Park Boulevard System Historic District, Cook County, IL

| Map # | St # | St. Dir. | St. | St. Type | Date | Building Type | Style | Historic Name | Prim Bldg *C/NC/L | Sec. Bldg. Type | Sec. Bldg *C/NC/L | Notes |
|-------|-----------|----------|---------|----------|-------|-------------------|--------------------------|---------------|-------------------|-----------------|-------------------|-------|
| 37 | 4136-4138 | S. | Western | Ave. | 1910s | Two Flat | Craftsman | | C | Garage | NC | |
| 37 | 4144-4146 | S. | Western | Ave. | 1920s | Commercial | Craftsman | | C | | | |
| 37 | 4150 | S. | Western | Ave. | 2000s | Multiple Use | | | NC | | | |
| 37 | 4152 | S. | Western | Ave. | 2000s | Multiple Use | | | NC | | | |
| 37 | 4155-4157 | S. | Western | Blvd. | 1900s | Multiple | Richardsonian Romanesque | | C | | | |
| 37 | 4156 | S. | Western | Ave. | 2000s | Multiple Use | | | NC | | | |
| 37 | 4158 | S. | Western | Ave. | 2000s | Multiple Use | | | NC | | | |
| 37 | 4200 | S. | Western | Ave. | 1920s | Multiple Use | Tudor Revival | | C | Garage | NC | |
| 37 | 4201 | S. | Western | Blvd. | 1900s | Two Flat | Richardsonian Romanesque | | C | Garage | C | |
| 37 | 4202 | S. | Western | Ave. | 1910s | Multiple Use | Tudor Revival | | C | Garage | NC | |
| 37 | 4206-4208 | S. | Western | Ave. | 1910s | Factory/Warehouse | No Style | | C | - | - | - |
| 37 | 4220 | S. | Western | Ave. | 1920s | Commercial | No Style | | NC | - | - | |
| 37 | 4235-4239 | S. | Western | Blvd. | 1920s | Factory/Warehouse | Craftsman | | C | | | |
| 37 | 4236 | S. | Western | Ave. | 1920s | Commercial | No Style | | C | | | |
| 37 | 4242 | S. | Western | Ave. | 1920s | Commercial | No Style | | NC | | | |
| 37 | 4252 | S. | Western | Blvd. | 2000s | Commercial | | | NC | | | |
| 37 | 4300 | S. | Western | Ave. | 1912 | Multiple Use | No Style | | C | | | |
| 37 | 4301 | S. | Western | Blvd. | 1920s | Factory/Warehouse | Craftsman | | C | | | |
| 37 | 4304 | S. | Western | Ave. | 1910s | Multiple Use | | | NC | Garage | NC | |

Resource Inventory, 3a: Boulevard Buildings

Chicago Park Boulevard System Historic District, Cook County, IL

| Map # | St # | St. Dir. | St. | St. Type | Date | Building Type | Style | Historic Name | Prim Bldg *C/NC/L | Sec. Bldg. Type | Sec. Bldg *C/NC/L | Notes |
|-------|-----------|----------|---------|----------|-------|-------------------|-------------|---------------|-------------------|-----------------|-------------------|-------|
| 37 | 4311 | S. | Western | Blvd. | 1921 | Factory/Warehouse | Craftsman | | C | | | |
| 37 | 4312-4314 | S. | Western | Ave. | 1950s | Multiple Use | | | NC | Garage | NC | |
| 37 | 4318-4320 | S. | Western | Ave. | 1910s | Commercial | No Style | | C | | | |
| 37 | 4321-4323 | S. | Western | Blvd. | 1940s | Factory/Warehouse | | | NC | | | |
| 37 | 4322-4324 | S. | Western | Ave. | 1910s | Commercial | Craftsman | | C | | | |
| 37 | 4326 | S. | Western | Ave. | 1950s | Other | | | NC | | | |
| 37 | 4328 | S. | Western | Ave. | 1950s | Factory/Warehouse | | | NC | | | |
| 38 | 3900 | S. | Western | Blvd. | 1920s | Commercial | No Style | | C | | | |
| 38 | 3930 | S. | Western | Ave. | 1900s | SF House | Cottage | | C | Garage | NC | |
| 38 | 3932 | S. | Western | Ave. | 1900s | SF House | Cottage | | C | Garage | NC | |
| 38 | 3934 | S. | Western | Ave. | 1900s | SF House | Cottage | | C | Garage | NC | |
| 38 | 3936 | S. | Western | Ave. | 1900s | SF House | | | NC | Garage | NC | |
| 38 | 3938 | S. | Western | Ave. | 1900s | SF House | Gable Front | | C | Garage | NC | |
| 38 | 3942 | S. | Western | Ave. | 1900s | Two Flat | Gable Front | | C | Garage | NC | |
| 38 | 3944 | S. | Western | Ave. | 1900s | SF House | Cottage | | C | Garage | NC | |
| 38 | 3946 | S. | Western | Ave. | 1900s | SF House | Cottage | | C | Garage | NC | |
| 38 | 3948 | S. | Western | Ave. | 1890s | Multiple Use | Queen Anne | | C | Garage | NC | |
| 38 | 3950 | S. | Western | Ave. | 1890s | Multiple Use | Queen Anne | | C | Garage | NC | |
| 38 | 3952 | S. | Western | Ave. | 1890s | Multiple Use | Queen Anne | | C | Garage | NC | |
| 38 | 3954 | S. | Western | Ave. | 1890s | Multiple Use | Queen Anne | | C | Garage | NC | |
| 38 | 3956 | S. | Western | Ave. | 1890s | Multiple Use | Queen Anne | | C | Garage | NC | |

Resource Inventory, 3a: Boulevard Buildings

Chicago Park Boulevard System Historic District, Cook County, IL

| Map # | St # | St. Dir. | St. | St. Type | Date | Building Type | Style | Historic Name | Prim Bldg *C/NC/L | Sec. Bldg. Type | Sec. Bldg *C/NC/L | Notes |
|-------|-----------|----------|---------|----------|-----------|-------------------|--------------------------|---------------------|-------------------|-----------------|-------------------|-------|
| 38 | 3958 | S. | Western | Ave. | 1890s | Multiple Use | Queen Anne | | C | Garage | NC | |
| 38 | 3960 | S. | Western | Ave. | 1890s | Multiple Use | Queen Anne | | C | Garage | NC | |
| 38 | 4039 | S. | Western | Blvd. | 1930s | Factory/Warehouse | Moderne | | C | | | |
| 38 | 4043-4047 | S. | Western | Blvd. | 1939 | Factory/Warehouse | Moderne | | C | | | |
| 38 | 4049 | S. | Western | Blvd. | 1900s | SF House | Cottage | | C | | | |
| 38 | 4057 | S. | Western | Blvd. | 1910s | Two Flat | Craftsman | | C | Garage | NC | |
| 39 | 2014 | W. | 37th | St. | 1900s | SF House | Gambrel Front | | C | | | |
| 39 | 2200-2202 | W. | 37th | St. | 1916-1918 | Other | Craftsman | | C | Garage | NC | |
| 39 | 2204 | W. | 37th | St. | 1910s | Two Flat | Classical Revival | | C | Garage | C | |
| 39 | 2208 | W. | 37th | St. | 1890s | Two Flat | Richardsonian Romanesque | | C | Garage | C | |
| 39 | 2210-2212 | W. | 37th | St. | 1911 | Four Flat | Craftsman | The A. Hoepke House | C | Garage | C | |
| 39 | 2216 | W. | 37th | St. | 1900s | Two Flat | Classical Revival | | C | Garage | NC | |
| 39 | 2220 | W. | 37th | St. | 1910s | Two Flat | Craftsman | | C | Garage | NC | |
| 39 | 2222 | W. | 37th | St. | 1910s | Two Flat | Classical Revival | | C | | | |
| 39 | 2226 | W. | 37th | St. | 1890s | Two Flat | Richardsonian Romanesque | | C | Garage | NC | |
| 39 | 2228 | W. | 37th | St. | 1910s | Two Flat | Classical Revival | | C | Garage | NC | |

Resource Inventory, 3a: Boulevard Buildings

Chicago Park Boulevard System Historic District, Cook County, IL

| Map # | St # | St. Dir. | St. | St. Type | Date | Building Type | Style | Historic Name | Prim Bldg *C/NC/L | Sec. Bldg. Type | Sec. Bldg *C/NC/L | Notes |
|-------|------|----------|-------|----------|-------|-------------------|-------------------|---|-------------------|-----------------|-------------------|-------|
| 39 | 2240 | W. | 37th | St. | 1917 | Factory/Warehouse | Classical Revival | Chicago Telephone Company-McKinley Branch | C | | | |
| 39 | 2250 | W. | 37th | St. | 1910s | Bungalow | Craftsman | | C | Garage | NC | |
| 39 | 2252 | W. | 37th | St. | 1910s | SF House | | | NC | Garage | NC | |
| 39 | 2254 | W. | 37th | St. | 1920s | SF House | Gable Front | | NC | Garage | NC | |
| 39 | 2258 | W. | 37th | St. | 1910s | Two Flat | Craftsman | | C | Garage | NC | |
| 39 | 2262 | W. | 37th | St. | 1910s | Two Flat | | | NC | Garage | NC | |
| 39 | 2266 | W. | 37th | St. | 1910s | Bungalow | Craftsman | | NC | | | |
| 39 | 2270 | W. | 37th | St. | 1910s | SF House | | | NC | | | |
| 39 | 3658 | S. | Damen | Ave. | 1910s | Bungalow | Craftsman | | C | Garage | C | |
| 39 | 3659 | S. | Damen | Ave. | 1889 | SF House | Gable Front | | C | | | |
| 39 | 3701 | S. | Damen | Ave. | 1910s | Multiple | Craftsman | | C | Garage | NC | |
| 39 | 3703 | S. | Damen | Ave. | 1880s | SF House | Gable Front | | NC | | | |
| 39 | 3707 | S. | Damen | Ave. | 1910s | Two Flat | Classical Revival | | C | Flat | NC | |
| 39 | 3709 | S. | Damen | Ave. | 1910s | Two Flat | Classical Revival | | C | Garage | NC | |
| 39 | 3711 | S. | Damen | Ave. | 2000s | Three Flat | | | NC | Garage | NC | |
| 39 | 3715 | S. | Damen | Ave. | 1910s | Two Flat | Classical Revival | | C | Garage | NC | |
| 39 | 3719 | S. | Damen | Ave. | 1910s | Two Flat | Gable Front | | C | Garage | C | |
| 39 | 3721 | S. | Damen | Ave. | 1910s | Two Flat | Gable Front | | C | Garage | C | |
| 39 | 3723 | S. | Damen | Ave. | 1910s | Two Flat | Classical Revival | | C | Garage | C | |

Resource Inventory, 3a: Boulevard Buildings

Chicago Park Boulevard System Historic District, Cook County, IL

| Map # | St # | St. Dir. | St. | St. Type | Date | Building Type | Style | Historic Name | Prim Bldg *C/NC/L | Sec. Bldg. Type | Sec. Bldg *C/NC/L | Notes |
|-------|-----------|----------|-------|----------|-------|---------------|-------------------|---------------|-------------------|-----------------|-------------------|-------|
| 39 | 3727 | S. | Damen | Ave. | 1910s | Two Flat | Classical Revival | | C | Garage | NC | |
| 39 | 3729 | S. | Damen | Ave. | 1910s | Two Flat | Tudor Revival | | C | Garage | C | |
| 39 | 3731 | S. | Damen | Ave. | 1910s | Two Flat | Gable Front | | C | Garage | C | |
| 39 | 3735 | S. | Damen | Ave. | 1910s | Two Flat | Gable Front | | C | Garage | NC | |
| 39 | 3737 | S. | Damen | Ave. | 1910s | Two Flat | Craftsman | | C | Garage | NC | |
| 39 | 3741 | S. | Damen | Ave. | 1910s | Two Flat | Classical Revival | | C | Garage | NC | |
| 39 | 3743 | S. | Damen | Ave. | 1910s | Three Flat | Craftsman | | C | | | |
| 39 | 3747 | S. | Damen | Ave. | 1910s | Two Flat | Classical Revival | | C | Garage | NC | |
| 39 | 3749 | S. | Damen | Ave. | 1890s | SF House | Queen Anne | | C | Garage | NC | |
| 39 | 3757-3759 | S. | Damen | Ave. | 1880s | SF House | Italianate | | C | Garage | NC | |
| 39 | 3801 | S. | Damen | Ave. | 1920s | Multiple | Craftsman | | C | | | |
| 39 | 3805 | S. | Damen | Ave. | 1920s | Two Flat | Craftsman | | C | Garage | NC | |
| 39 | 3809 | S. | Damen | Ave. | 1910s | Two Flat | Craftsman | | C | Garage | NC | |
| 39 | 3811 | S. | Damen | Ave. | 1910s | Two Flat | Craftsman | | C | | | |
| 39 | 3815 | S. | Damen | Ave. | 1910s | Two Flat | Craftsman | | C | Garage | NC | |
| 39 | 3817 | S. | Damen | Ave. | 1910s | Two Flat | Craftsman | | C | Garage | NC | |
| 39 | 3821 | S. | Damen | Ave. | 1910s | Two Flat | Craftsman | | C | Garage | NC | |
| 39 | 3825 | S. | Damen | Ave. | 1910s | Two Flat | Craftsman | | C | Garage | NC | |
| 39 | 3827 | S. | Damen | Ave. | 1910s | Two Flat | Craftsman | | C | Garage | C | |
| 39 | 3829 | S. | Damen | Ave. | 1910s | Two Flat | Tudor Revival | | C | | | |
| 39 | 3831-3833 | S. | Damen | Ave. | 1910s | Two Flat | Craftsman | | C | Garage | NC | |
| 39 | 3835 | S. | Damen | Ave. | 1910s | Two Flat | Craftsman | | C | Garage | NC | |

Resource Inventory, 3a: Boulevard Buildings

Chicago Park Boulevard System Historic District, Cook County, IL

| Map # | St # | St. Dir. | St. | St. Type | Date | Building Type | Style | Historic Name | Prim Bldg *C/NC/L | Sec. Bldg. Type | Sec. Bldg *C/NC/L | Notes |
|-------|-----------|----------|----------|----------|-------|-------------------|-------------------|-------------------------|-------------------|-----------------|-------------------|--|
| 39 | 3839 | S. | Damen | Ave. | 1910s | Two Flat | Craftsman | | C | Garage | NC | |
| 39 | 3841 | S. | Damen | Ave. | 1910s | SF House | Tudor Revival | | C | Garage | NC | |
| 39 | 3845 | S. | Damen | Ave. | 1910s | Two Flat | Craftsman | | C | Garage | NC | |
| 39 | 3654-3656 | S. | Hamilton | Ave. | 2000s | SF House | | | NC | Garage | NC | |
| 39 | 3655-3657 | S. | Hamilton | Ave. | 1900s | Four Flat | Classical Revival | | C | Garage | NC | |
| 39 | 3658 | S. | Hoyne | Ave. | 1910s | Multiple | Craftsman | | C | | | |
| 39 | 3659 | S. | Hoyne | Ave. | 1910s | Two Flat | Queen Anne | | NC | Garage | NC | |
| 39 | 3659 | S. | Leavitt | St. | 1910s | Bungalow | Craftsman | | C | | | |
| 39 | 1950 | W. | Pershing | Rd. | 1920s | Other | Craftsman | | C/L | | | Central Manufacturing District: Pershing Rd. Development |
| 39 | 2001 | W. | Pershing | Rd. | 1920s | Factory/Warehouse | Craftsman | Clock Tower for CMDF | C/L | | | Central Manufacturing District: Pershing Rd. Development |
| 39 | 2011 | W. | Pershing | Rd. | 1940s | School | | | C/L | | | Central Manufacturing District: Pershing Rd. Development |
| 39 | 2051-2059 | W. | Pershing | Rd. | 1936 | Other | Craftsman | The Albert Pick Company | C/L | | | Central Manufacturing District: Pershing Rd. Development |

Resource Inventory, 3a: Boulevard Buildings

Chicago Park Boulevard System Historic District, Cook County, IL

| Map # | St # | St. Dir. | St. | St. Type | Date | Building Type | Style | Historic Name | Prim Bldg *C/NC/L | Sec. Bldg. Type | Sec. Bldg *C/NC/L | Notes |
|-------|-----------|----------|----------|----------|-------|-------------------|-------------------|----------------------------|-------------------|-----------------|-------------------|--|
| 39 | 2101-2129 | W. | Pershing | Rd. | 1920s | Factory/Warehouse | Tudor Revival | White City Storage Company | C/L | | | Central Manufacturing District: Pershing Rd. Development |
| 39 | 2133-2139 | W. | Pershing | Rd. | 1927 | Factory/Warehouse | Gothic Revival | Standard Brands Inc. | C/L | | | Central Manufacturing District: Pershing Rd. Development |
| 39 | 2151-2159 | W. | Pershing | Rd. | 1936 | Factory/Warehouse | Art Deco | | C/L | | | Central Manufacturing District: Pershing Rd. Development |
| 39 | 2211-2165 | W. | Pershing | Rd. | 1922 | Factory/Warehouse | Craftsman | Westinghouse Electric | C/L | | | Central Manufacturing District: Pershing Rd. Development |
| 39 | 2225-2235 | W. | Pershing | Rd. | 1923 | Factory/Warehouse | Classical Revival | L. Fish Furniture Company | C/L | | | Central Manufacturing District: Pershing Rd. Development |
| 39 | 3658 | S. | Seeley | Ave. | 1910s | SF House | Gable Front | | C | | | |
| 39 | 3659 | S. | Seeley | Ave. | 1910s | Two Flat | Craftsman | | C | | | |
| 40 | 2411 | W. | 34th | Place | 1890s | SF House | Italianate | | C | Garage | NC | |
| 40 | 3400 | S. | Western | Ave. | 1990s | SF House | | | NC | Garage | NC | |
| 40 | 3401 | S. | Western | Blvd. | 1920s | Two Flat | Craftsman | | C | Coach House | C | |

Resource Inventory, 3a: Boulevard Buildings

Chicago Park Boulevard System Historic District, Cook County, IL

| Map # | St # | St. Dir. | St. | St. Type | Date | Building Type | Style | Historic Name | Prim Bldg *C/NC/L | Sec. Bldg. Type | Sec. Bldg *C/NC/L | Notes |
|-------|------|----------|---------|----------|-------|---------------|-------------------|---------------|-------------------|-----------------|-------------------|-------|
| 40 | 3402 | S. | Western | Ave. | 1900s | Two Flat | Classical Revival | | C | Garage | NC | |
| 40 | 3404 | S. | Western | Ave. | 1900s | Multiple Use | Gable Front | | NC | | | |
| 40 | 3405 | S. | Western | Blvd. | 1910s | Two Flat | Craftsman | | C | Garage | C | |
| 40 | 3408 | S. | Western | Ave. | 2000s | SF House | | | NC | Garage | NC | |
| 40 | 3409 | S. | Western | Blvd. | 1910s | Two Flat | Tudor Revival | | C | Garage | C | |
| 40 | 3410 | S. | Western | Ave. | 2000s | SF House | | | NC | | | |
| 40 | 3411 | S. | Western | Blvd. | 1910s | Two Flat | Craftsman | | C | Garage | NC | |
| 40 | 3412 | S. | Western | Ave. | 2000s | SF House | | | NC | | | |
| 40 | 3414 | S. | Western | Ave. | 1900s | Two Flat | Gable Front | | C | | | |
| 40 | 3416 | S. | Western | Ave. | 1900s | SF House | Cottage | | C | - | - | |
| 40 | 3417 | S. | Western | Blvd. | 1920s | Two Flat | Craftsman | | C | Garage | C | |
| 40 | 3418 | S. | Western | Ave. | 1900s | Two Flat | Classical Revival | | C | Garage | C | |
| 40 | 3419 | S. | Western | Blvd. | 1910s | Two Flat | Craftsman | | C | Garage | C | |
| 40 | 3422 | S. | Western | Ave. | 1900s | Two Flat | Queen Anne | | C | Garage | NC | |
| 40 | 3423 | S. | Western | Blvd. | 1910s | Two Flat | Craftsman | | C | Barn | C | |
| 40 | 3424 | S. | Western | Ave. | 1900s | Two Flat | Classical Revival | | C | Garage | NC | |
| 40 | 3427 | S. | Western | Blvd. | 1900s | Two Flat | Classical Revival | | C | Garage | C | |
| 40 | 3431 | S. | Western | Blvd. | 1950s | Multiple | | | NC | Garage | NC | |
| 40 | 3433 | S. | Western | Blvd. | 1900s | Two Flat | Tudor Revival | | C | Garage | NC | |
| 40 | 3434 | S. | Western | Ave. | 1980s | Other | | | NC | | | |
| 40 | 3435 | S. | Western | Blvd. | 1900s | Two Flat | Queen Anne | | C | Garage | NC | |
| 40 | 3436 | S. | Western | Ave. | 1890s | Multiple Use | Italianate | | C | Garage | C | |

Resource Inventory, 3a: Boulevard Buildings

Chicago Park Boulevard System Historic District, Cook County, IL

| Map # | St # | St. Dir. | St. | St. Type | Date | Building Type | Style | Historic Name | Prim Bldg *C/NC/L | Sec. Bldg. Type | Sec. Bldg *C/NC/L | Notes |
|-------|-----------|----------|---------|----------|-------|-------------------|--------------------------|----------------------|-------------------|-----------------|-------------------|-------|
| 40 | 3439 | S. | Western | Blvd. | 1900s | Two Flat | Classical Revival | | C | Garage | NC | |
| 40 | 3440 | S. | Western | Ave. | 1950s | Commercial | | | NC | Garage | C | |
| 40 | 3441 | S. | Western | Blvd. | 1900s | Two Flat | Classical Revival | | C | | | |
| 40 | 3443 | S. | Western | Blvd. | 1900s | Two Flat | Queen Anne | | C | Garage | NC | |
| 40 | 3444 | S. | Western | Ave. | 1900s | Two Flat | Italianate | | C | | | |
| 40 | 3445 | S. | Western | Blvd. | 1900s | Two Flat | No Style | | C | Garage | NC | |
| 40 | 3448 | S. | Western | Ave. | 1900s | Two Flat | Classical Revival | | C | Garage | NC | |
| 40 | 3449 | S. | Western | Blvd. | 1890s | Two Flat | Queen Anne | | C | Garage | NC | |
| 40 | 3451 | S. | Western | Blvd. | 1900s | Two Flat | Classical Revival | | C | Garage | C | |
| 40 | 3452 | S. | Western | Ave. | 1950s | Other | | | NC | | | |
| 40 | 3456 | S. | Western | Ave. | 1890s | Multiple Use | Queen Anne | | C | | | |
| 40 | 3500 | S. | Western | Ave. | 1900s | Multiple Use | Craftsman | | C | | | |
| 40 | 3501 | S. | Western | Blvd. | 1910s | Multiple Use | Craftsman | | C | | | |
| 40 | 3503-3505 | S. | Western | Blvd. | 1900s | Four Flat | Classical Revival | | C | Garage | NC | |
| 40 | 3504 | S. | Western | Ave. | 1950s | Other | | | NC | | | |
| 40 | 3508 | S. | Western | Ave. | 1900s | Two Flat | Richardsonian Romanesque | | C | | | |
| 40 | 3509 | S. | Western | Blvd. | 1950s | Two Flat | | | NC | Garage | C | |
| 40 | 3510-3524 | S. | Western | Ave. | 1927 | Factory/Warehouse | Classical Revival | Parisian Novelty Co. | C | | | |
| 40 | 3515 | S. | Western | Blvd. | 1910s | SF House | Craftsman | | C | Garage | NC | |

Resource Inventory, 3a: Boulevard Buildings

Chicago Park Boulevard System Historic District, Cook County, IL

| Map # | St # | St. Dir. | St. | St. Type | Date | Building Type | Style | Historic Name | Prim Bldg *C/NC/L | Sec. Bldg. Type | Sec. Bldg *C/NC/L | Notes |
|-------|-----------|----------|---------|----------|-------|---------------|-------------------|---------------|-------------------|-----------------|-------------------|-------|
| 40 | 3517 | S. | Western | Blvd. | 1900s | Two Flat | Classical Revival | | C | Garage | NC | |
| 40 | 3519 | S. | Western | Blvd. | 1910s | Two Flat | Craftsman | | C | Garage | NC | |
| 40 | 3521 | S. | Western | Blvd. | 1900s | Two Flat | Classical Revival | | C | | | |
| 40 | 3523 | S. | Western | Blvd. | 1900s | Two Flat | Classical Revival | | C | | | |
| 40 | 3527-3529 | S. | Western | Blvd. | 1910s | Two Flat | Craftsman | | C | Garage | C | |
| 40 | 3528 | S. | Western | Ave. | 1900s | SF House | Cottage | | C | Garage | NC | |
| 40 | 3530 | S. | Western | Ave. | 1888 | SF House | Cottage | | NC | Garage | NC | |
| 40 | 3534 | S. | Western | Ave. | 1990s | SF House | | | NC | | | |
| 40 | 3536 | S. | Western | Blvd. | 1883 | SF House | Cottage | | NC | Garage | NC | |
| 40 | 3537-3539 | S. | Western | Blvd. | 1900s | Multiple | Classical Revival | | C | | | |
| 40 | 3538 | S. | Western | Blvd. | 1878 | SF House | Cottage | | NC | Garage | NC | |
| 40 | 3542 | S. | Western | Blvd. | 1878 | SF House | Cottage | | C | Garage | NC | |
| 40 | 3543 | S. | Western | Blvd. | 1900s | Multiple | Classical R | | C | Garage | C | |
| 40 | 3544 | S. | Western | Blvd. | 1878 | SF House | Cottage | | NC | Garage | NC | |
| 40 | 3545 | S. | Western | Blvd. | 1900s | Two Flat | Queen Anne | | C | | | |
| 40 | 3548 | S. | Western | Blvd. | 1878 | SF House | Cottage | | NC | Garage | NC | |
| 40 | 3549 | S. | Western | Blvd. | 1900s | Three Flat | Classical Revival | | C | Garage | NC | |
| 40 | 3550 | S. | Western | Blvd. | 1873 | SF House | Cottage | | NC | Garage | NC | |
| 40 | 3553 | S. | Western | Blvd. | 1900s | Two Flat | Tudor Revival | | C | Garage | C | |
| 40 | 3554 | S. | Western | Blvd. | 1883 | SF House | Cottage | | NC | Garage | NC | |

Resource Inventory, 3a: Boulevard Buildings

Chicago Park Boulevard System Historic District, Cook County, IL

| Map # | St # | St. Dir. | St. | St. Type | Date | Building Type | Style | Historic Name | Prim Bldg *C/NC/L | Sec. Bldg. Type | Sec. Bldg *C/NC/L | Notes |
|-------|-----------|----------|---------|----------|-------|-------------------|-------------------|---------------|-------------------|-----------------|-------------------|-------|
| 40 | 3559 | S. | Western | Blvd. | 1900s | SF House | Queen Anne | | C | | | |
| 40 | 3601 | S. | Western | Blvd. | 1924 | Commercial | Craftsman | | C | - | - | - |
| 41 | 3140 | S. | Western | Ave. | 1900s | Factory/Warehouse | Classical Revival | | C | Garage | NC | |
| 41 | 3301 | S. | Western | Blvd. | 1900s | Two Flat | Classical Revival | | C | Garage | NC | |
| 41 | 3302 | S. | Western | Ave. | 1890s | Multiple Use | Queen Anne | | NC | | | |
| 41 | 3305 | S. | Western | Blvd. | 1910s | Four Flat | Tudor Revival | | C | - | - | |
| 41 | 3310 | S. | Western | Ave. | 1950s | Factory/Warehouse | | | NC | | | |
| 41 | 3311 | S. | Western | Blvd. | 1951 | SF House | | | NC | | | |
| 41 | 3313 | S. | Western | Blvd. | 1900s | Two Flat | Classical Revival | | C | Garage | NC | |
| 41 | 3315 | S. | Western | Blvd. | 1900s | Two Flat | Classical Revival | | C | Garage | NC | |
| 41 | 3316 | S. | Western | Ave. | 1900s | SF House | Cottage | | C | Garage | NC | |
| 41 | 3319 | S. | Western | Blvd. | 1900s | Two Flat | Classical Revival | | C | Garage | NC | |
| 41 | 3322 | S. | Western | Ave. | 1900s | SF House | Cottage | | C | Garage | NC | |
| 41 | 3323 | S. | Western | Blvd. | 1900s | Two Flat | Classical Revival | | C | Garage | NC | |
| 41 | 3324 | S. | Western | Ave. | 1880s | SF House | Cottage | | C | Garage | NC | |
| 41 | 3325 | S. | Western | Blvd. | 1910s | Bungalow | Craftsman | | C | Garage | C | |
| 41 | 3326 | S. | Western | Ave. | 1900s | SF House | | | NC | Garage | NC | |
| 41 | 3327-3329 | S. | Western | Blvd. | 1920s | Multiple | Tudor Revival | | C | Garage | NC | |

Resource Inventory, 3a: Boulevard Buildings

Chicago Park Boulevard System Historic District, Cook County, IL

| Map # | St # | St. Dir. | St. | St. Type | Date | Building Type | Style | Historic Name | Prim Bldg *C/NC/L | Sec. Bldg. Type | Sec. Bldg *C/NC/L | Notes |
|-------|-----------|----------|------------|----------|-------|---------------|-------------------|--|-------------------|-----------------|-------------------|-------|
| 41 | 3330 | S. | Western | Ave. | 1880s | SF House | Cottage | | C | | | |
| 41 | 3335 | S. | Western | Blvd. | 1910s | Two Flat | Craftsman | | C | Garage | NC | |
| 41 | 3336 | S. | Western | Ave. | 1920s | SF House | | | NC | | | |
| 41 | 3340 | S. | Western | Ave. | 1910s | SF House | Cottage | | C | Garage | NC | |
| 41 | 3341 | S. | Western | Ave. | 1910s | Two Flat | Tudor Revival | | C | Garage | C | |
| 41 | 3343 | S. | Western | Blvd. | 1900s | Two Flat | Classical Revival | | C | - | NC | |
| 41 | 3344 | S. | Western | Ave. | 1910s | Three Flat | Craftsman | | C | Coach House | C | |
| 41 | 3345 | S. | Western | Blvd. | 1900s | Two Flat | Classical Revival | | C | Garage | C | |
| 41 | 3346 | S. | Western | Ave. | 1891 | SF House | Italianate | The W.W. Arnke House | C | Garage | NC | |
| 41 | 3347 | S. | Western | Blvd. | 1880s | Two Flat | Queen Anne | | C | Garage | C | |
| 41 | 3348-3350 | S. | Western | Ave. | 1900s | SF House | Gable Front | | C | Garage | NC | |
| 41 | 3349 | S. | Western | Blvd. | 1900s | Two Flat | Classical Revival | | C | Garage | C | |
| 41 | 3352 | S. | Western | Ave. | 1900s | Two Flat | Gable Front | | C | | | |
| 41 | 3354 | S. | Western | Ave. | 1900s | Two Flat | Gable Front | | C | Garage | NC | |
| 41 | 3356 | S. | Western | Ave. | 1900s | Two Flat | Gable Front | | C | Garage | NC | |
| 41 | 3357 | S. | Western | Blvd. | 1900s | Two Flat | Classical Revival | | C | Garage | C | |
| 41 | 3359 | S. | Western | Blvd. | 1910s | Two Flat | Queen Anne | | C | Garage | C | |
| 43 | 3000 | S. | California | Ave. | 1914 | Hospital | Classical Revival | Municipal Contagious Diseases Hospital | C | | | |

Resource Inventory, 3a: Boulevard Buildings

Chicago Park Boulevard System Historic District, Cook County, IL

| Map # | St # | St. Dir. | St. | St. Type | Date | Building Type | Style | Historic Name | Prim Bldg *C/NC/L | Sec. Bldg. Type | Sec. Bldg *C/NC/L | Notes |
|-------|-----------|----------|------------|----------|-------|---------------|-------------------|--|-------------------|-----------------|-------------------|-------|
| 43 | 3026 | S. | California | Ave. | 1990s | Other | | | NC | | | |
| 44 | 2600-2648 | S. | California | Ave. | 1927 | Other | Classical Revival | Cook County Criminal Court House | C | | | |
| 44 | 2650-2774 | S. | California | Ave. | 1980s | Other | | | NC | | | |
| 45 | 2725 | W. | 24th | Place | 1900s | Townhouse | Queen Anne | | C | | | |
| 45 | 2728 | W. | 24th | Blvd. | 1900s | Two Flat | Gable Front | | C | Garage | C | |
| 45 | 2730 | W. | 24th | Blvd. | 1910s | Three Flat | Tudor Revival | | C | Garage | NC | |
| 45 | 2734 | W. | 24th | Blvd. | 1910s | Three Flat | Craftsman | | C | Garage | NC | |
| 45 | 2738 | W. | 24th | Blvd. | 1910s | Three Flat | Craftsman | | C | Garage | C | |
| 45 | 2740 | W. | 24th | Blvd. | 1910s | Three Flat | Tudor Revival | | C | Garage | C | |
| 45 | 2744 | W. | 24th | Blvd. | 1900s | Two Flat | No Style | | NC | Garage | C | |
| 45 | 2746-2748 | W. | 24th | Blvd. | 1910s | Six Flat | Classical Revival | | C | Garage | NC | |
| 45 | 2750 | W. | 24th | Blvd. | 1900s | Three Flat | Classical Revival | | C | Garage | NC | |
| 45 | 2754 | W. | 24th | Blvd. | 1910s | Two Flat | Gable Front | | C | Garage | C | |
| 45 | 2756 | W. | 24th | Blvd. | 1910s | Two Flat | Tudor Revival | | C | Garage | C | |
| 45 | 2817 | W. | 24th | Blvd. | 1950s | Church | Craftsman | St Maximillian Kolbe Catholic School | C | | | |
| 45 | 2831 | W. | 24th | Blvd. | 1950s | Church | | | NC | | | |
| 45 | 2832-2850 | W. | 24th | Blvd. | 1912 | School | Classical Revival | Carter H. Harrison Technical High School | C | - | - | |
| 45 | 2835 | W. | 24th | Blvd. | 1920s | Two Flat | Craftsman | | C | Garage | NC | |

Resource Inventory, 3a: Boulevard Buildings

Chicago Park Boulevard System Historic District, Cook County, IL

| Map # | St # | St. Dir. | St. | St. Type | Date | Building Type | Style | Historic Name | Prim Bldg *C/NC/L | Sec. Bldg. Type | Sec. Bldg *C/NC/L | Notes |
|-------|-----------|----------|------------|----------|-------|---------------|-------------------|---------------|-------------------|-----------------|-------------------|-------|
| 45 | 2845 | W. | 24th | Blvd. | 1910s | Three Flat | No Style | | C | Garage | NC | |
| 45 | 2847 | W. | 24th | Blvd. | 1910s | Two Flat | Craftsman | | C | Garage | C | |
| 45 | 2849 | W. | 24th | Blvd. | 1910s | Two Flat | Tudor Revival | | C | Coach House | C | |
| 45 | 2853 | W. | 24th | Blvd. | 1950s | SF House | No Style | | NC | Garage | NC | |
| 45 | 2855 | W. | 24th | Blvd. | 1950s | SF House | No Style | | NC | | | |
| 45 | 2857 | W. | 24th | Blvd. | 1950s | SF House | No Style | | NC | Garage | NC | |
| 45 | 2859 | W. | 24th | Blvd. | 1900s | Multiple | Queen Anne | | C | Garage | NC | |
| 45 | 2901 | W. | 24th | Blvd. | 1910s | Two Flat | Craftsman | | C | Garage | C | |
| 45 | 2903 | W. | 24th | Blvd. | 1910s | Two Flat | Classical Revival | | C | | | |
| 45 | 2907 | W. | 24th | Blvd. | 1910s | Three Flat | Classical Revival | | C | Garage | C | |
| 45 | 2909 | W. | 24th | Blvd. | 1910s | Three Flat | Tudor Revival | | C | Garage | NC | |
| 45 | 2915 | W. | 24th | Blvd. | 1910s | Three Flat | Classical Revival | | C | Garage | NC | |
| 45 | 2917 | W. | 24th | Blvd. | 1910s | Multiple | Craftsman | | C | | | |
| 45 | 2921 | W. | 24th | Blvd. | 1910s | Two Flat | Craftsman | | C | Garage | NC | |
| 45 | 2923 | W. | 24th | Blvd. | 1910s | Two Flat | Craftsman | | C | Garage | NC | |
| 45 | 2927-2931 | W. | 24th | Blvd. | 1910s | Three Flat | Tudor Revival | | C | Garage | NC | |
| 45 | 2933 | W. | 24th | Blvd. | 1910s | Two Flat | Craftsman | | C | Garage | NC | |
| 45 | 2401 | S. | California | Blvd. | 1920s | Bungalow | Craftsman | | C | Garage | C | |
| 45 | 2405 | S. | California | Blvd. | 1910s | Two Flat | Craftsman | | C | Garage | NC | |
| 45 | 2409 | S. | California | Blvd. | 1910s | Two Flat | Craftsman | | C | Garage | NC | |
| 45 | 2411 | S. | California | Blvd. | 1910s | Two Flat | Tudor Revival | | C | Garage | NC | |

Resource Inventory, 3a: Boulevard Buildings

Chicago Park Boulevard System Historic District, Cook County, IL

| Map # | St # | St. Dir. | St. | St. Type | Date | Building Type | Style | Historic Name | Prim Bldg *C/NC/L | Sec. Bldg. Type | Sec. Bldg *C/NC/L | Notes |
|-------|------|----------|------------|----------|-------|---------------|--------------------------|---------------|-------------------|-----------------|-------------------|-------|
| 45 | 2413 | S. | California | Blvd. | 1910s | SF House | Craftsman | | C | Garage | NC | |
| 45 | 2415 | S. | California | Blvd. | 1910s | SF House | Craftsman | | C | Garage | NC | |
| 45 | 2419 | S. | California | Blvd. | 1900s | SF House | Cottage | | C | Garage | NC | |
| 45 | 2421 | S. | California | Blvd. | 1910s | SF House | Craftsman | | C | Garage | NC | |
| 45 | 2425 | S. | California | Blvd. | 1920s | Bungalow | Craftsman | | C | Garage | C | |
| 45 | 2434 | S. | California | Ave. | 1910s | Two Flat | Craftsman | | C | Garage | NC | |
| 45 | 2435 | S. | California | Blvd. | 1910s | Three Flat | Craftsman | | C | | | |
| 45 | 2437 | S. | California | Blvd. | 1920s | Three Flat | Classical Revival | | C | Garage | NC | |
| 45 | 2438 | S. | California | Ave. | 1900s | Two Flat | Gable Front | | C | | | |
| 45 | 2440 | S. | California | Ave. | 1910s | SF House | Craftsman | | C | Garage | NC | |
| 45 | 2441 | S. | California | Blvd. | 1910s | Two Flat | Craftsman | | C | Garage | C | |
| 45 | 2442 | S. | California | Ave. | 1910s | SF House | Craftsman | | C | Garage | NC | |
| 45 | 2445 | S. | California | Blvd. | 1910s | Two Flat | Craftsman | | C | Garage | NC | |
| 45 | 2446 | S. | California | Ave. | 1880s | Two Flat | Cottage | | C | | | |
| 45 | 2448 | S. | California | Ave. | 1900s | Two Flat | Classical Revival | | C | Coach House | C | |
| 45 | 2449 | S. | California | Blvd. | 1910s | Two Flat | Craftsman | | C | Garage | C | |
| 45 | 2450 | S. | California | Ave. | 1900s | Multiple Use | Richardsonian Romanesque | | C | Garage | NC | |
| 45 | 2451 | S. | California | Blvd. | 1900s | Two Flat | Classical Revival | | C | Garage | C | |
| 45 | 2452 | S. | California | Ave. | 1900s | Two Flat | Gable Front | | C | | | |
| 45 | 2454 | S. | California | Ave. | 1880s | Multiple Use | Queen Anne | | C | Garage | NC | |
| 45 | 2458 | S. | California | Ave. | 1920s | Other | | | NC | Garage | NC | |

Resource Inventory, 3a: Boulevard Buildings

Chicago Park Boulevard System Historic District, Cook County, IL

| Map # | St # | St. Dir. | St. | St. Type | Date | Building Type | Style | Historic Name | Prim Bldg *C/NC/L | Sec. Bldg. Type | Sec. Bldg *C/NC/L | Notes |
|-------|------|----------|------------|----------|-------|---------------|--------------------------|---------------|-------------------|-----------------|-------------------|-------|
| 45 | 2504 | S. | California | Ave. | 1900s | Two Flat | Classical Revival | | C | Garage | NC | |
| 45 | 2506 | S. | California | Ave. | 1900s | SF House | Cottage | | C | Garage | NC | |
| 45 | 2510 | S. | California | Ave. | 1910s | SF House | Craftsman | | C | Garage | NC | |
| 45 | 2514 | S. | California | Ave. | 1910s | SF House | Craftsman | | C | Coach House | C | |
| 45 | 2516 | S. | California | Ave. | 1910s | Three Flat | Craftsman | | C | Garage | C | |
| 45 | 2518 | S. | California | Ave. | 1900s | Three Flat | Richardsonian Romanesque | | C | - | NC | |
| 45 | 2520 | S. | California | Ave. | 1900s | Three Flat | Classical Revival | | C | | | |
| 45 | 2524 | S. | California | Ave. | 1910s | Multiple Use | Craftsman | | C | Coach House | C | |
| 45 | 2532 | S. | California | Ave. | 1980s | Other | | | NC | | | |
| 45 | 2536 | S. | California | Ave. | 1920s | Three Flat | Tudor Revival | | C | Garage | NC | |
| 45 | 2538 | S. | California | Ave. | 1910s | Two Flat | Tudor Revival | | C | Garage | C | |
| 45 | 2300 | S. | Marshall | Blvd. | 1917 | Two Flat | Craftsman | | C | Garage | C | |
| 45 | 2301 | S. | Marshall | Blvd. | 1910s | Multiple | Craftsman | | C | Garage | C | |
| 45 | 2302 | S. | Marshall | Blvd. | 1900s | Two Flat | Classical Revival | | C | Garage | C | |
| 45 | 2305 | S. | Marshall | Blvd. | 1900s | SF House | Gable Front | | C | - | - | - |
| 45 | 2306 | S. | Marshall | Blvd. | 1900s | Two Flat | Classical Revival | | C | Garage | C | |
| 45 | 2308 | S. | Marshall | Blvd. | 1900s | Two Flat | Richardsonian Romanesque | | C | Garage | NC | |
| 45 | 2309 | S. | Marshall | Blvd. | 1980s | Three Flat | | | NC | | | |

Resource Inventory, 3a: Boulevard Buildings

Chicago Park Boulevard System Historic District, Cook County, IL

| Map # | St # | St. Dir. | St. | St. Type | Date | Building Type | Style | Historic Name | Prim Bldg *C/NC/L | Sec. Bldg. Type | Sec. Bldg *C/NC/L | Notes |
|-------|------|----------|----------|----------|-------|---------------|--------------------------|-------------------------|-------------------|-----------------|-------------------|-------|
| 45 | 2311 | S. | Marshall | Blvd. | 1910s | Two Flat | Craftsman | | C | Garage | NC | |
| 45 | 2312 | S. | Marshall | Blvd. | 1908 | SF House | Classical Revival | | C | Garage | NC | |
| 45 | 2313 | S. | Marshall | Blvd. | 1900s | Two Flat | Richardsonian Romanesque | | C | Flat | NC | |
| 45 | 2318 | S. | Marshall | Blvd. | 1910s | Three Flat | Craftsman | | C | Garage | NC | |
| 45 | 2322 | S. | Marshall | Blvd. | 1908 | SF House | Tudor Revival | | C | | | |
| 45 | 2325 | S. | Marshall | Blvd. | 1910s | Two Flat | Craftsman | | C | Garage | NC | |
| 45 | 2328 | S. | Marshall | Blvd. | 1890s | SF House | Queen Anne | | C | | | |
| 45 | 2332 | S. | Marshall | Blvd. | 1910s | SF House | Craftsman | | C | | | |
| 45 | 2334 | S. | Marshall | Blvd. | 1910s | Two Flat | Tudor Revival | | C | Garage | NC | |
| 45 | 2338 | S. | Marshall | Blvd. | 1890s | Two Flat | Queen Anne | | C | Flat | C | |
| 45 | 2342 | S. | Marshall | Blvd. | 1910s | Two Flat | Tudor Revival | | C | | | |
| 45 | 2344 | S. | Marshall | Blvd. | 1910s | Three Flat | Classical Revival | | C | Garage | NC | |
| 45 | 2346 | S. | Marshall | Blvd. | 1910s | Two Flat | Craftsman | | C | Garage | NC | |
| 45 | 2348 | S. | Marshall | Blvd. | 1910s | SF House | Classical Revival | | C | Garage | NC | |
| 45 | 2352 | S. | Marshall | Blvd. | 1890s | Two Flat | Richardsonian Romanesque | | C | Garage | NC | |
| 45 | 2358 | S. | Marshall | Blvd. | 1900s | Multiple | Classical Revival | | C | Garage | C | |
| 45 | 2400 | S. | Marshall | Blvd. | 1899 | School | Classical Revival | John Spry Public School | C | | | |
| 46 | 2880 | W. | Cermak | Rd. | 1950s | Other | | | NC | | | |
| 46 | 2900 | W. | Cermak | Rd. | 1990s | Other | | | NC | | | |

Resource Inventory, 3a: Boulevard Buildings

Chicago Park Boulevard System Historic District, Cook County, IL

| Map # | St # | St. Dir. | St. | St. Type | Date | Building Type | Style | Historic Name | Prim Bldg *C/NC/L | Sec. Bldg. Type | Sec. Bldg *C/NC/L | Notes |
|-------|-----------|----------|----------|----------|-------|--------------------|-------------------|----------------|-------------------|-----------------|-------------------|-------|
| 46 | 2908 | W. | Cermak | Rd. | 1910s | Commercial | No Style | | C | | | |
| 46 | 2869-2881 | W. | Cermak | Rd. | 1917 | Multiple Use | Beaux Arts | Apollo Theatre | C | | | |
| 46 | 2007 | S. | Marshall | Blvd. | 1910s | Other | Craftsman | | C | | | |
| 46 | 2015 | S. | Marshall | Blvd. | 1930s | Other | Moderne | | C | | | |
| 46 | 2100-2110 | S. | Marshall | Blvd. | 1910s | Factory/ Warehouse | Classical Revival | | C | | | |
| 46 | 2101 | S. | Marshall | Blvd. | 1900s | Three Flat | Classical Revival | | C | Flat | C | |
| 46 | 2107 | S. | Marshall | Blvd. | 1910s | Three Flat | Classical Revival | | C | Garage | NC | |
| 46 | 2111 | S. | Marshall | Blvd. | 1910s | Three Flat | No Style | | C | Garage | C | |
| 46 | 2113-2115 | S. | Marshall | Blvd. | 1980s | | | | NC | | | |
| 46 | 2117-2119 | S. | Marshall | Blvd. | 1910s | Three Flat | Classical Revival | | C | Garage | NC | |
| 46 | 2125 | S. | Marshall | Blvd. | 1900s | Three Flat | Classical Revival | | C | Garage | NC | |
| 46 | 2126 | S. | Marshall | Blvd. | 1910s | Three Flat | Tudor Revival | | C | Garage | NC | |
| 46 | 2127 | S. | Marshall | Blvd. | 1910s | Multiple | Craftsman | | C | | | |
| 46 | 2128 | S. | Marshall | Blvd. | 1920s | Six Flat | Classical Revival | | C | Garage | C | |
| 46 | 2138 | S. | Marshall | Blvd. | 1910s | SF House | Tudor Revival | | C | | | |
| 46 | 2140 | S. | Marshall | Blvd. | 1900s | Two Flat | Classical Revival | | C | Garage | NC | |
| 46 | 2141 | S. | Marshall | Blvd. | 1910s | Two Flat | Colonial Revival | | C | | | |

Resource Inventory, 3a: Boulevard Buildings

Chicago Park Boulevard System Historic District, Cook County, IL

| Map # | St # | St. Dir. | St. | St. Type | Date | Building Type | Style | Historic Name | Prim Bldg *C/NC/L | Sec. Bldg. Type | Sec. Bldg *C/NC/L | Notes |
|-------|-----------|----------|----------|----------|-------|---------------|--------------------------|-------------------------|-------------------|-----------------|-------------------|-------|
| 46 | 2142 | S. | Marshall | Blvd. | 1900s | Two Flat | Classical Revival | | C | Garage | NC | |
| 46 | 2143 | S. | Marshall | Blvd. | 1900s | Two Flat | No Style | | C | | | |
| 46 | 2145 | S. | Marshall | Blvd. | 1900s | Three Flat | Richardsonian Romanesque | | C | Garage | NC | |
| 46 | 2200-2202 | S. | Marshall | Blvd. | 1920s | Courtyard | Tudor Revival | | C | Garage | C | |
| 46 | 2214 | S. | Marshall | Blvd. | 1910s | Two Flat | Classical Revival | | C | | | |
| 46 | 2215 | S. | Marshall | Blvd. | 1910s | SF House | Tudor Revival | | C | Garage | C | |
| 46 | 2216 | S. | Marshall | Blvd. | 1900s | Two Flat | Queen Anne | | C | Garage | NC | |
| 46 | 2219 | S. | Marshall | Blvd. | 1948 | Multiple | | | NC | Garage | C | |
| 46 | 2134-2136 | S. | Marshall | Blvd. | 1900s | Six Flat | Classical Revival | | C | | | |
| 46 | 2222 | S. | Marshall | Blvd. | 1900s | Two Flat | Classical Revival | | C | Garage | NC | |
| 46 | 2225 | S. | Marshall | Blvd. | 1949 | SF House | | The Joseph Hassel House | NC | Garage | C | |
| 46 | 2226 | S. | Marshall | Blvd. | 1910s | Two Flat | Craftsman | | C | Garage | C | |
| 46 | 2228 | S. | Marshall | Blvd. | 1900s | Two Flat | Classical Revival | | C | Garage | C | |
| 46 | 2232 | S. | Marshall | Blvd. | 1900s | Two Flat | No Style | | C | | | |
| 46 | 2234 | S. | Marshall | Blvd. | 1900s | Two Flat | Classical Revival | | C | | | |
| 46 | 2235 | S. | Marshall | Blvd. | 1900s | Two Flat | Richardsonian Romanesque | | C | Garage | NC | |

Resource Inventory, 3a: Boulevard Buildings

Chicago Park Boulevard System Historic District, Cook County, IL

| Map # | St # | St. Dir. | St. | St. Type | Date | Building Type | Style | Historic Name | Prim Bldg *C/NC/L | Sec. Bldg. Type | Sec. Bldg *C/NC/L | Notes |
|-------|-----------|----------|----------|----------|-------|---------------|-------------------|---------------------|-------------------|-----------------|-------------------|-------|
| 46 | 2236 | S. | Marshall | Blvd. | 1910s | Two Flat | Classical Revival | | C | Garage | C | |
| 46 | 2237 | S. | Marshall | Blvd. | 1910s | Three Flat | Classical Revival | | C | Garage | C | |
| 46 | 2240 | S. | Marshall | Blvd. | 1910s | Two Flat | | | NC | Garage | NC | |
| 46 | 2241 | S. | Marshall | Blvd. | 1910s | Two Flat | Craftsman | | C | Coach House | C | |
| 46 | 2242 | S. | Marshall | Blvd. | 1910s | Two Flat | No Style | | C | Garage | NC | |
| 46 | 2244 | S. | Marshall | Blvd. | 1900s | Two Flat | Classical Revival | | C | Garage | NC | |
| 46 | 2245 | S. | Marshall | Blvd. | 1910s | Three Flat | Classical Revival | | C | Garage | C | |
| 46 | 2246 | S. | Marshall | Blvd. | 1910s | Two Flat | Classical Revival | | C | | | |
| 46 | 2249 | S. | Marshall | Blvd. | 1900s | Three Flat | Classical Revival | | C | Coach House | C | |
| 46 | 2251 | S. | Marshall | Blvd. | 1900s | Two Flat | Gable Front | | C | Garage | NC | |
| 46 | 2252 | S. | Marshall | Blvd. | 1910s | Two Flat | Classical Revival | | C | Garage | NC | |
| 46 | 2253 | S. | Marshall | Blvd. | 1910s | SF House | Craftsman | | C | Garage | NC | |
| 46 | 2254 | S. | Marshall | Blvd. | 1910s | Two Flat | Craftsman | | C | | | |
| 46 | 2255 | S. | Marshall | Blvd. | 1910s | Three Flat | Tudor Revival | | C | Garage | C | |
| 46 | 2258 | S. | Marshall | Blvd. | 1910s | Two Flat | Classical Revival | | C | Garage | NC | |
| 46 | 2259 | S. | Marshall | Blvd. | 1910s | Multiple | Craftsman | | C | | | |
| 47 | 2851-2875 | W. | 19th | St. | 1910s | Hospital | Tudor Revival | St Anthony Hospital | C | | | |

Resource Inventory, 3a: Boulevard Buildings

Chicago Park Boulevard System Historic District, Cook County, IL

| Map # | St # | St. Dir. | St. | St. Type | Date | Building Type | Style | Historic Name | Prim Bldg *C/NC/L | Sec. Bldg. Type | Sec. Bldg *C/NC/L | Notes |
|-------|-----------|----------|------------|----------|-------|---------------|--------------------------|------------------------------|-------------------|-----------------|-------------------|-------|
| 47 | 3001-3009 | W. | 19th | St. | 1910s | Courtyard | Craftsman | | C | | | |
| 47 | 3011 | W. | 19th | St. | 1891 | SF House | Queen Anne | | C | Garage | NC | |
| 47 | 3015 | W. | 19th | St. | 1891 | SF House | Queen Anne | | C | | | |
| 47 | 3019-3017 | W. | 19th | St. | 1891 | SF House | Queen Anne | | C | | | |
| 47 | 3021 | W. | 19th | St. | 1891 | SF House | Queen Anne | | C | - | - | |
| 47 | 3025 | W. | 19th | St. | 1891 | SF House | Queen Anne | | C | Garage | C | |
| 47 | 3027 | W. | 19th | St. | 1891 | SF House | Queen Anne | | C | | | |
| 47 | 3031 | W. | 19th | St. | 1891 | SF House | Queen Anne | | C | Garage | C | |
| 47 | 3035 | W. | 19th | St. | 1891 | SF House | Queen Anne | | C | Garage | C | |
| 47 | 3037 | W. | 19th | St. | 1890s | Two Flat | Richardsonian Romanesque | | C | - | - | |
| 47 | 3039 | W. | 19th | St. | 1890s | Two Flat | Queen Anne | | C | Garage | C | |
| 47 | 3043 | W. | 19th | St. | 1890s | Two Flat | Queen Anne | | C | | | |
| 47 | 3047 | W. | 19th | St. | 1900s | Two Flat | Richardsonian Romanesque | | C | Garage | NC | |
| 47 | 3055 | W. | 19th | St. | 1910s | Three Flat | Craftsman | | C | Garage | NC | |
| 47 | 1832-1858 | S. | Albany | Ave. | 1918 | School | Classical Revival | Nathaniel Pope Public School | C | Garage | NC | |
| 47 | 1817 | S. | California | Ave. | 1880s | Two Flat | Tudor Revival | | C | Garage | NC | |
| 47 | 1819 | S. | California | Ave. | 1880s | Two Flat | Second Empire | | C | Garage | C | |
| 47 | 1821 | S. | California | Ave. | 1910s | Two Flat | Craftsman | | C | Garage | NC | |
| 47 | 1825 | S. | California | Ave. | 1900s | Three Flat | Tudor Revival | | C | Garage | NC | |
| 47 | 1829 | S. | California | Ave. | 1900s | Two Flat | Tudor Revival | | C | Garage | NC | |
| 47 | 1831 | S. | California | Ave. | 1890s | Two Flat | Tudor Revival | | C | Garage | NC | |

Resource Inventory, 3a: Boulevard Buildings

Chicago Park Boulevard System Historic District, Cook County, IL

| Map # | St # | St. Dir. | St. | St. Type | Date | Building Type | Style | Historic Name | Prim Bldg *C/NC/L | Sec. Bldg. Type | Sec. Bldg *C/NC/L | Notes |
|-------|-----------|----------|------------|----------|-------|---------------|-------------------|---------------------------------|-------------------|-----------------|-------------------|-------|
| 47 | 1837 | S. | California | Ave. | 1910s | SF House | Gable Front | | C | Garage | NC | |
| 47 | 1839 | S. | California | Ave. | 1890s | Two Flat | Tudor Revival | | C | Garage | NC | |
| 47 | 1841 | S. | California | Ave. | 1890s | Two Flat | Tudor Revival | | C | Garage | NC | |
| 47 | 1843 | S. | California | Ave. | 1900s | Two Flat | Tudor Revival | | C | Garage | NC | |
| 47 | 1851 | S. | California | Ave. | 1890s | Two Flat | Tudor Revival | | C | Garage | NC | |
| 47 | 1855 | S. | California | Ave. | 1890s | Two Flat | Tudor Revival | | C | Garage | NC | |
| 47 | 1857 | S. | California | Ave. | 1900s | Three Flat | No Style | | C | Garage | NC | |
| 48 | 2705 | W. | 15th | St. | 1980s | Other | | | NC | | | |
| 48 | 2751 | W. | 16th | St. | 1890s | Two Flat | Queen Anne | | C | | | |
| 48 | 1510 | S. | Albany | Ave. | 1890s | Three Flat | Classical Revival | | C | | | |
| 48 | 1514-1516 | S. | Albany | Ave. | 1910s | Multiple | Craftsman | | C | | | |
| 48 | 1524-1526 | S. | Albany | Ave. | 1900s | SF House | Classical Revival | | C | Garage | NC | |
| 48 | 1540-1550 | S. | Albany | Ave. | 1912 | Other | Classical Revival | Marks Nathan Jewish Orphan Home | C | | | |
| 48 | 1564 | S. | Albany | Ave. | 1912 | Synagogue | Classical Revival | Marks Nathan Jewish Orphan Home | C | | | |
| 48 | 1501-1509 | S. | California | Blvd. | 1912 | Hospital | Beaux Arts | Maimonides Hospital | C | | | |
| 48 | 1603-1607 | S. | California | Blvd. | 1910s | Multiple | Craftsman | | C | | | |
| 48 | 1611 | S. | California | Blvd. | 1880s | Three Flat | Queen Anne | | C | | | |

Resource Inventory, 3a: Boulevard Buildings

Chicago Park Boulevard System Historic District, Cook County, IL

| Map # | St # | St. Dir. | St. | St. Type | Date | Building Type | Style | Historic Name | Prim Bldg *C/NC/L | Sec. Bldg. Type | Sec. Bldg *C/NC/L | Notes |
|-------|-----------|----------|------------|----------|-------|---------------|----------------------------|-------------------|-------------------|-----------------|-------------------|-------|
| 48 | 1615 | S. | California | Blvd. | 1900s | Three Flat | Classical Revival | | C | Garage | C | |
| 48 | 1617 | S. | California | Blvd. | 1890s | Three Flat | Richardsonian Romanesque | | C | Garage | NC | |
| 48 | 1619 | S. | California | Blvd. | 1910s | Two Flat | Craftsman | | C | | | |
| 48 | 1621 | S. | California | Blvd. | 1910s | Two Flat | Craftsman | | C | Garage | NC | |
| 48 | 1625 | S. | California | Blvd. | 1880s | SF House | Cottage | | C | Garage | NC | |
| 48 | 1627 | S. | California | Blvd. | 1870s | Two Flat | Italianate | | C | Garage | NC | |
| 48 | 1629 | S. | California | Blvd. | 1888 | SF House | Cottage | The F. Tesa House | C | Garage | C | |
| 48 | 1631 | S. | California | Blvd. | 1880s | Four Flat | Richardsonian Romanesque | | C | Garage | NC | |
| 48 | 1639 | S. | California | Blvd. | 1900s | Multiple | | | NC | Garage | NC | |
| 48 | 1641 | S. | California | Blvd. | 1880s | Three Flat | Gable Front | | C | Garage | NC | |
| 48 | 1649 | S. | California | Blvd. | 1880s | SF House | Queen Anne | | C | | | |
| 48 | 1809 | S. | California | Ave. | 1900s | Two Flat | Classical Revival | | C | Garage | C | |
| 48 | 1811 | S. | California | Ave. | 1900s | Three Flat | Classical Revival | | C | Garage | NC | |
| 48 | 1645-1647 | S. | California | Blvd. | 1910s | Multiple | Tudor Revival | | C | | | |
| 49 | 1214 | S. | Albany | Ave. | 1900s | Two Flat | Queen Anne | | NC | Garage | NC | |
| 49 | 1216 | S. | Albany | Ave. | 1897 | Three Flat | French Renaissance Revival | | C | | | |
| 49 | 1224 | S. | Albany | Ave. | 1903 | Two Flat | Richardsonian Romanesque | | C | | | |

Resource Inventory, 3a: Boulevard Buildings

Chicago Park Boulevard System Historic District, Cook County, IL

| Map # | St # | St. Dir. | St. | St. Type | Date | Building Type | Style | Historic Name | Prim Bldg *C/NC/L | Sec. Bldg. Type | Sec. Bldg *C/NC/L | Notes |
|-------|-----------|----------|------------|----------|-------|---------------|--------------------------|----------------------------|-------------------|-----------------|-------------------|-------|
| 49 | 1232 | S. | Albany | Ave. | 1890s | Two Flat | Richardsonian Romanesque | | C | | | |
| 49 | 1234 | S. | Albany | Ave. | 1890s | Two Flat | Classical Revival | | C | | | |
| 49 | 1236 | S. | Albany | Ave. | 1890s | Two Flat | Richardsonian Romanesque | | C | | | |
| 49 | 1238-1240 | S. | Albany | Ave. | 1910s | Three Flat | Tudor Revival | | C | | | |
| 49 | 1242 | S. | Albany | Ave. | 1890s | Three Flat | Classical Revival | | C | | | |
| 49 | 1244 | S. | Albany | Ave. | 1890s | Two Flat | Classical Revival | | C | | | |
| 49 | 1250 | S. | Albany | Ave. | 1900s | Two Flat | Richardsonian Romanesque | | C | | | |
| 49 | 1302 | S. | Albany | Ave. | 1894 | Three Flat | Classical Revival | The Nero A. Rehrmann House | C | | | |
| 49 | 1306 | S. | Albany | Ave. | 1897 | Two Flat | Chateausque | The W. R. Ashton House | C | | | |
| 49 | 1330 | S. | Albany | Ave. | 1910s | Six Flat | Craftsman | | C | | | |
| 49 | 1338 | S. | Albany | Ave. | 1900s | Three Flat | Classical Revival | The Parkview | C | | | |
| 49 | 1344 | S. | Albany | Ave. | 1900s | Multiple | Craftsman | | C | | | |
| 49 | 1146 | S. | California | Blvd. | 1920s | Other | Sullivan-esque | | C | | | |
| 49 | 1231 | S. | California | Blvd. | 1980s | SF House | | | NC | | | |
| 49 | 1237 | S. | California | Blvd. | 1990s | SF House | | | NC | | | |
| 49 | 1239 | S. | California | Blvd. | 1890s | Two Flat | Richardsonian Romanesque | | C | | | |

Resource Inventory, 3a: Boulevard Buildings

Chicago Park Boulevard System Historic District, Cook County, IL

| Map # | St # | St. Dir. | St. | St. Type | Date | Building Type | Style | Historic Name | Prim Bldg *C/NC/L | Sec. Bldg. Type | Sec. Bldg *C/NC/L | Notes |
|-------|-----------|----------|------------|----------|-------|---------------|--------------------------|---------------|-------------------|-----------------|-------------------|-------|
| 49 | 1241 | S. | California | Blvd. | 1880s | SF House | Cottage | | C | | | |
| 49 | 1245-1249 | S. | California | Blvd. | 1910s | Courtyard | Craftsman | | C | | | |
| 49 | 1251-1253 | S. | California | Blvd. | 1900s | Three Flat | Tudor Revival | | C | | | |
| 49 | 1259 | S. | California | Blvd. | 1980s | SF House | | | NC | | | |
| 49 | 1261 | S. | California | Blvd. | 1910s | Two Flat | Tudor Revival | | C | Garage | C | |
| 49 | 1303-1305 | S. | California | Blvd. | 1910s | Multiple | Craftsman | | C | | | |
| 49 | 1307 | S. | California | Blvd. | 1910s | Three Flat | Tudor Revival | | C | | | |
| 49 | 1311 | S. | California | Blvd. | 1910s | Three Flat | Tudor Revival | | C | - | - | |
| 49 | 1315 | S. | California | Blvd. | 1920s | Two Flat | Craftsman | | C | Garage | NC | |
| 49 | 1321 | S. | California | Blvd. | 1910s | Three Flat | Classical Revival | | C | Garage | NC | |
| 49 | 1325 | S. | California | Blvd. | 1900s | Three Flat | Renaissance Romanesque | | C | Garage | NC | |
| 49 | 1329-1331 | S. | California | Blvd. | 1980s | SF House | | | NC | | | |
| 49 | 1333 | S. | California | Blvd. | 1910s | Three Flat | Tudor Revival | | C | | | |
| 49 | 1335 | S. | California | Blvd. | 1890s | Three Flat | Beaux Arts | | C | | | |
| 49 | 1339 | S. | California | Blvd. | 1900s | Two Flat | Classical Revival | | C | Garage | NC | |
| 49 | 1341 | S. | California | Blvd. | 1900s | Two Flat | Richardsonian Romanesque | | C | | | |
| 49 | 1343 | S. | California | Blvd. | 1900s | Two Flat | Richardsonian Romanesque | | C | | | |
| 49 | 1347 | S. | California | Blvd. | 1900s | Two Flat | Classical Revival | | C | Garage | NC | |

Resource Inventory, 3a: Boulevard Buildings

Chicago Park Boulevard System Historic District, Cook County, IL

| Map # | St # | St. Dir. | St. | St. Type | Date | Building Type | Style | Historic Name | Prim Bldg *C/NC/L | Sec. Bldg. Type | Sec. Bldg *C/NC/L | Notes |
|-------|-----------|----------|------------|----------|-------|---------------|-------------------|---------------|-------------------|-----------------|-------------------|-------|
| 49 | 1349 | S. | California | Blvd. | 1910s | Two Flat | No Style | | C | | | |
| 49 | 1351 | S. | California | Blvd. | 1880s | SF House | Cottage | | C | | | |
| 49 | 1353 | S. | California | Blvd. | 1910s | Multiple | | | NC | | | |
| 49 | 1357 | S. | California | Blvd. | 1900s | Three Flat | Classical Revival | | C | Garage | NC | |
| 49 | 1361 | S. | California | Blvd. | 1944 | SF House | | | NC | Garage | NC | |
| 49 | 1363 | S. | California | Blvd. | 1980s | SF House | | | NC | Garage | NC | |
| 49 | 1365 | S. | California | Blvd. | 1980s | SF House | | | NC | Garage | NC | |
| 49 | 1369 | S. | California | Blvd. | 1900s | Two Flat | Classical Revival | | C | Garage | NC | |
| 49 | 1371 | S. | California | Blvd. | 1910s | Multiple | Tudor Revival | | C | Garage | C | |
| 49 | 1401-09 | S. | California | Blvd. | 1930s | Hospital | Art Deco | | C | | | |
| 49 | 3112 | W. | Douglas | Blvd. | 1920s | Four Flat | Tudor Revival | | C | | | |
| 49 | 3116 | W. | Douglas | Blvd. | 1920s | Four Flat | Tudor Revival | | C | | | |
| 49 | 3118 | W. | Douglas | Blvd. | 1920s | Four Flat | Tudor Revival | | C | | | |
| 49 | 3121 | W. | Douglas | Blvd. | 1900s | Two Flat | Classical Revival | | C | | | |
| 49 | 3122-3124 | W. | Douglas | Blvd. | 1920s | Eight Flat | Tudor Revival | The Allen | C | | | |
| 49 | 3123-3127 | W. | Douglas | Blvd. | 1912 | Courtyard | Craftsman | | C | | | |
| 49 | 3126 | W. | Douglas | Blvd. | 1910s | Two Flat | No Style | | NC | | | |
| 49 | 3131 | W. | Douglas | Blvd. | 1900s | Three Flat | Classical Revival | | C | Garage | NC | |

Resource Inventory, 3a: Boulevard Buildings

Chicago Park Boulevard System Historic District, Cook County, IL

| Map # | St # | St. Dir. | St. | St. Type | Date | Building Type | Style | Historic Name | Prim Bldg *C/NC/L | Sec. Bldg. Type | Sec. Bldg *C/NC/L | Notes |
|-------|-----------|----------|-----------|----------|-------|---------------|----------------------------|---|-------------------|-----------------|-------------------|-------|
| 49 | 3135 | W. | Douglas | Blvd. | 1890s | SF House | French Renaissance Revival | | C | Garage | NC | |
| 49 | 3136 | W. | Douglas | Blvd. | 1908 | Two Flat | Classical Revival | The M. Meyeroritz House | C | | | |
| 49 | 3137 | W. | Douglas | Blvd. | 1890s | Two Flat | Richardsonian Romanesque | | C | Garage | C | |
| 49 | 3140 | W. | Douglas | Blvd. | 1909 | Two Flat | Beaux Arts | The Anna Karlstein House | C | | | |
| 49 | 3141 | W. | Douglas | Blvd. | 1890s | Two Flat | Richardsonian Romanesque | | C | | | |
| 49 | 3147 | W. | Douglas | Blvd. | 1897 | Church | Richardsonian Romanesque | St. Agatha Roman Catholic Rectory Catholic Bishop of Chicago | C | | | |
| 49 | 2834-2836 | W. | Roosevelt | Rd. | 1910s | Multiple Use | Craftsman | | C | | | |
| 49 | 2838 | W. | Roosevelt | Rd. | 1910s | Multiple Use | Craftsman | | C | | | |
| 49 | 2854 | W. | Roosevelt | Rd. | 1920s | Commercial | Craftsman | | C | | | |
| 49 | 2856 | W. | Roosevelt | Rd. | 1920s | Multiple Use | Classical Revival | | C | - | - | - |
| 49 | 2858 | W. | Roosevelt | Rd. | 1900s | Multiple Use | Classical Revival | | C | - | - | - |
| 49 | 2924 | W. | Roosevelt | Rd. | 1900s | Multiple Use | Classical Revival | | C | | | |
| 49 | 2942 | W. | Roosevelt | Rd. | 1890s | Three Flat | Classical Revival | | C | | | |

Resource Inventory, 3a: Boulevard Buildings

Chicago Park Boulevard System Historic District, Cook County, IL

| Map # | St # | St. Dir. | St. | St. Type | Date | Building Type | Style | Historic Name | Prim Bldg *C/NC/L | Sec. Bldg. Type | Sec. Bldg *C/NC/L | Notes |
|-------|-----------|----------|--------------|----------|-------|---------------|--------------------------|---------------|-------------------|-----------------|-------------------|-------|
| 49 | 2948 | W. | Roosevelt | Rd. | 1894 | Three Flat | Richardsonian Romanesque | | C | - | - | - |
| 49 | 3006 | W. | Roosevelt | Rd. | 1920s | Other | Craftsman | | C | | | |
| 49 | 3012 | W. | Roosevelt | Rd. | 1910s | Multiple Use | | | NC | | | |
| 49 | 3034 | W. | Roosevelt | Rd. | 1950s | Other | | | NC | | | |
| 49 | 3042 | W. | Roosevelt | Rd. | 1919 | Multiple Use | No Style | | C | | | |
| 50 | 1335-1337 | S. | Central Park | Ave. | 1910s | Multiple | Classical Revival | | C | | | |
| 50 | 3206 | W. | Douglas | Blvd. | 1910s | Courtyard | Craftsman | | C | | | |
| 50 | 3209 | W. | Douglas | Blvd. | 1900s | Two Flat | Classical Revival | | C | | | |
| 50 | 3211 | W. | Douglas | Blvd. | 1910s | Two Flat | Classical Revival | | C | | | |
| 50 | 3215 | W. | Douglas | Blvd. | 1900s | Three Flat | Classical Revival | | C | | | |
| 50 | 3216 | W. | Douglas | Blvd. | 1910s | Three Flat | No Style | | C | | | |
| 50 | 3219-3221 | W. | Douglas | Blvd. | 1910s | Six Flat | Second Empire | | C | | | |
| 50 | 3220 | W. | Douglas | Blvd. | 1900s | Two Flat | Classical Revival | | C | | | |
| 50 | 3222 | W. | Douglas | Blvd. | 1900s | Two Flat | Classical Revival | | C | | | |
| 50 | 3223 | W. | Douglas | Blvd. | 1900s | Multiple | Classical Revival | | C | | | |
| 50 | 3224 | W. | Douglas | Blvd. | 1890s | Two Flat | Richardsonian Romanesque | | C | Garage | NC | |

Resource Inventory, 3a: Boulevard Buildings

Chicago Park Boulevard System Historic District, Cook County, IL

| Map # | St # | St. Dir. | St. | St. Type | Date | Building Type | Style | Historic Name | Prim Bldg *C/NC/L | Sec. Bldg. Type | Sec. Bldg *C/NC/L | Notes |
|-------|-----------|----------|---------|----------|-------|---------------|--------------------------|---------------------------------|-------------------|-----------------|-------------------|-------|
| 50 | 3234-3236 | W. | Douglas | Blvd. | 1910s | Multiple | Craftsman | | C | | | |
| 50 | 3235 | W. | Douglas | Blvd. | 1890s | Two Flat | Richardsonian Romanesque | | C | | | |
| 50 | 3237 | W. | Douglas | Blvd. | 1890s | Two Flat | Richardsonian Romanesque | | C | | | |
| 50 | 3238 | W. | Douglas | Blvd. | 1890s | SF House | Tudor Revival | | C | | | |
| 50 | 3239 | W. | Douglas | Blvd. | 1920s | Multiple | Tudor Revival | | C | | | |
| 50 | 3240-3242 | W. | Douglas | Blvd. | 1896 | SF House | Queen Anne | The Frank Jajicrk House | C | | | |
| 50 | 3243 | W. | Douglas | Blvd. | 1900s | Two Flat | Classical Revival | | C | Garage | C | |
| 50 | 3244 | W. | Douglas | Blvd. | 1899 | SF House | Richardsonian Romanesque | The Joseph Hlavorec House | C | | | |
| 50 | 3248 | W. | Douglas | Blvd. | 1898 | Two Flat | Beaux Arts | The A. Keener House | C | | | |
| 50 | 3250 | W. | Douglas | Blvd. | 1890s | Two Flat | Richardsonian Romanesque | | C | | | |
| 50 | 3252 | W. | Douglas | Blvd. | 1910s | Two Flat | Craftsman | | C | | | |
| 50 | 3300 | W. | Douglas | Blvd. | 1900s | Two Flat | Classical Revival | | C | | | |
| 50 | 3301 | W. | Douglas | Blvd. | 1902 | Two Flat | Classical Revival | The W. Charles Tegnimeyer House | C | Garage | C | |
| 50 | 3306-3308 | W. | Douglas | Blvd. | 1960s | Multiple | | | NC | | | |

Resource Inventory, 3a: Boulevard Buildings

Chicago Park Boulevard System Historic District, Cook County, IL

| Map # | St # | St. Dir. | St. | St. Type | Date | Building Type | Style | Historic Name | Prim Bldg *C/NC/L | Sec. Bldg. Type | Sec. Bldg *C/NC/L | Notes |
|-------|-----------|----------|---------|----------|-------|---------------|--------------------------|-----------------------------|-------------------|-----------------|-------------------|-------|
| 50 | 3312 | W. | Douglas | Blvd. | 1960s | Multiple | | | NC | | | |
| 50 | 3313 | W. | Douglas | Blvd. | 1930s | Synagogue | Art Deco | Congregation Mishne Ugmorah | C | | | |
| 50 | 3315 | W. | Douglas | Blvd. | 1902 | Two Flat | Richardsonian Romanesque | The B. J. Lavin House | C | | | |
| 50 | 3323-3325 | W. | Douglas | Blvd. | 1920s | Multiple | Classical Revival | | C | | | |
| 50 | 3324-3326 | W. | Douglas | Blvd. | 1910s | Multiple | Craftsman | | C | | | |
| 50 | 3334-3336 | W. | Douglas | Blvd. | 1910s | Multiple | Classical Revival | | C | | | |
| 50 | 3338 | W. | Douglas | Blvd. | 1900s | Two Flat | Classical Revival | | C | | | |
| 50 | 3339 | W. | Douglas | Blvd. | 1920s | Three Flat | Classical Revival | | C | | | |
| 50 | 3340 | W. | Douglas | Blvd. | 1890s | Two Flat | Richardsonian Romanesque | | C | Garage | NC | |
| 50 | 3341 | W. | Douglas | Blvd. | 1907 | Two Flat | Tudor Revival | The A.S. Powell House | C | | | |
| 50 | 3342-3344 | W. | Douglas | Blvd. | 1920s | Three Flat | Classical Revival | | C | Garage | C | |
| 50 | 3343 | W. | Douglas | Blvd. | 1898 | Three Flat | Richardsonian Romanesque | The Mrs. G. Lyon House | C | Garage | C | |
| 50 | 3346 | W. | Douglas | Blvd. | 1910s | Three Flat | Tudor Revival | | C | | | |
| 50 | 3347 | W. | Douglas | Blvd. | 1910s | Two Flat | Craftsman | | C | | | |

Resource Inventory, 3a: Boulevard Buildings

Chicago Park Boulevard System Historic District, Cook County, IL

| Map # | St # | St. Dir. | St. | St. Type | Date | Building Type | Style | Historic Name | Prim Bldg *C/NC/L | Sec. Bldg. Type | Sec. Bldg *C/NC/L | Notes |
|-------|-----------|----------|---------|----------|-------|---------------|--------------------------|---------------------------|-------------------|-----------------|-------------------|-----------------------------|
| 50 | 3348 | W. | Douglas | Blvd. | 1910s | Two Flat | No Style | | C | | | |
| 50 | 3350 | W. | Douglas | Blvd. | 1910s | SF House | Colonial Revival | | C | Garage | C | |
| 50 | 3352-3354 | W. | Douglas | Blvd. | 1920s | Multiple | Gothic Revival | | C | | | |
| 50 | 3355 | W. | Douglas | Blvd. | 1900s | Two Flat | Classical Revival | | C | Garage | NC | |
| 50 | 3356 | W. | Douglas | Blvd. | 1890s | Two Flat | Richardsonian Romanesque | | C | | | |
| 50 | 3400 | W. | Douglas | Blvd. | 1910s | Courtyard | Tudor Revival | | C | | | |
| 50 | 3410-3418 | W. | Douglas | Blvd. | 1910s | Courtyard | Classical Revival | | C | | | |
| 50 | 3422-3428 | W. | Douglas | Blvd. | 1910s | Courtyard | Craftsman | | C | | | |
| 50 | 3423-3425 | W. | Douglas | Blvd. | 1910s | Multiple | Classical Revival | | C | | | |
| 50 | 3437 | W. | Douglas | Blvd. | 1900s | Multiple | Classical Revival | | C | | | Also 1406 -08 Trumball Ave. |
| 50 | 3441 | W. | Douglas | Blvd. | 1900s | Two Flat | Classical Revival | | C | | | |
| 50 | 3445 | W. | Douglas | Blvd. | 1900s | Two Flat | Beaux Arts | | C | | | |
| 50 | 3447 | W. | Douglas | Blvd. | 1950s | Church | | | NC | | | |
| 50 | 1335-1339 | S. | Homan | Ave. | 1910s | Multiple | No Style | | C | Garage | NC | |
| 51 | 3500-3516 | W. | Douglas | Blvd. | 1926 | Other | Moorish Revival | Jewish People's Institute | L | | | Individually listed |

Resource Inventory, 3a: Boulevard Buildings

Chicago Park Boulevard System Historic District, Cook County, IL

| Map # | St # | St. Dir. | St. | St. Type | Date | Building Type | Style | Historic Name | Prim Bldg *C/NC/L | Sec. Bldg. Type | Sec. Bldg *C/NC/L | Notes |
|-------|-----------|----------|---------|----------|-------|---------------|-------------------|---------------|-------------------|-----------------|-------------------|-------|
| 51 | 3501-3503 | W. | Douglas | Blvd. | 1920s | Multiple | Craftsman | | C | | | |
| 51 | 3507-3509 | W. | Douglas | Blvd. | 1910s | Six Flat | Craftsman | | C | | | |
| 51 | 3511 | W. | Douglas | Blvd. | 1890s | Two Flat | Classical Revival | | C | | | |
| 51 | 3521 | W. | Douglas | Blvd. | 1910s | Three Flat | Tudor Revival | | C | | | |
| 51 | 3523-3525 | W. | Douglas | Blvd. | 1920s | Multiple | Craftsman | | C | | | |
| 51 | 3528 | W. | Douglas | Blvd. | 1910s | Three Flat | Craftsman | | C | | | |
| 51 | 3540 | W. | Douglas | Blvd. | 1910s | Three Flat | Tudor Revival | | C | | | |
| 51 | 3544 | W. | Douglas | Blvd. | 1920s | Three Flat | Craftsman | | NC | | | |
| 51 | 3546 | W. | Douglas | Blvd. | 1910s | Three Flat | Craftsman | | C | | | |
| 51 | 3548 | W. | Douglas | Blvd. | 1900s | SF House | Classical Revival | | C | | | |
| 51 | 3549 | W. | Douglas | Blvd. | 1900s | Three Flat | Classical Revival | | C | | | |
| 51 | 3550 | W. | Douglas | Blvd. | 1910s | Three Flat | Craftsman | | C | Garage | NC | |
| 51 | 3551 | W. | Douglas | Blvd. | 1890s | Two Flat | Classical Revival | | C | | | |
| 51 | 3553 | W. | Douglas | Blvd. | 1900s | Two Flat | Classical Revival | | C | | | |
| 51 | 3556 | W. | Douglas | Blvd. | 1900s | Three Flat | Classical Revival | | C | | | |
| 51 | 3557-3559 | W. | Douglas | Blvd. | 1910s | Multiple | Craftsman | | C | | | |
| 51 | 3600 | W. | Douglas | Blvd. | 1910s | Multiple | Classical Revival | | C | | | |

Resource Inventory, 3a: Boulevard Buildings

Chicago Park Boulevard System Historic District, Cook County, IL

| Map # | St # | St. Dir. | St. | St. Type | Date | Building Type | Style | Historic Name | Prim Bldg *C/NC/L | Sec. Bldg. Type | Sec. Bldg *C/NC/L | Notes |
|-------|-----------|----------|---------|----------|-------|---------------|--------------------------|--|-------------------|-----------------|-------------------|-------|
| 51 | 3606 | W. | Douglas | Blvd. | 1900s | Six Flat | Classical Revival | | C | | | |
| 51 | 3608 | W. | Douglas | Blvd. | 1910s | Three Flat | Craftsman | | C | | | |
| 51 | 3616-3618 | W. | Douglas | Blvd. | 1910s | Three Flat | Craftsman | | C | | | |
| 51 | 3620-3624 | W. | Douglas | Blvd. | 1926 | Synagogue | Moorish Revival | Congregation Anshe Roumania Synagogue/ Shaari Shomayim (First Romanian Hebrew Synagogue) | C | | | |
| 51 | 3634-3636 | W. | Douglas | Blvd. | 1910s | Multiple | Craftsman | | C | | | |
| 51 | 3638 | W. | Douglas | Blvd. | 1910s | Three Flat | Craftsman | | C | | | |
| 51 | 3639 | W. | Douglas | Blvd. | 1900s | Two Flat | Richardsonian Romanesque | | C | | | |
| 51 | 3641 | W. | Douglas | Blvd. | 1910s | Two Flat | Tudor Revival | | C | | | |
| 51 | 3642-3644 | W. | Douglas | Blvd. | 1920s | Six Flat | No Style | | C | | | |
| 51 | 3643 | W. | Douglas | Blvd. | 1900s | Two Flat | Classical Revival | | C | Garage | C | |
| 51 | 3645-3647 | W. | Douglas | Blvd. | 1910s | Multiple | Tudor Revival | | C | | | |
| 51 | 3646 | W. | Douglas | Blvd. | 1910s | Multiple | Craftsman | | C | | | |
| 51 | 3650-3654 | W. | Douglas | Blvd. | 1920s | Multiple | Gothic Revival | | C | | | |
| 51 | 3653 | W. | Douglas | Blvd. | 1980s | Multiple | | | NC | | | |
| 51 | 3656-3658 | W. | Douglas | Blvd. | 1910s | Multiple | Craftsman | | C | | | |

Resource Inventory, 3a: Boulevard Buildings

Chicago Park Boulevard System Historic District, Cook County, IL

| Map # | St # | St. Dir. | St. | St. Type | Date | Building Type | Style | Historic Name | Prim Bldg *C/NC/L | Sec. Bldg. Type | Sec. Bldg *C/NC/L | Notes |
|-------|-----------|----------|--------------|----------|-------|---------------|-------------------|------------------------------|-------------------|-----------------|-------------------|-------|
| 51 | 3657 | W. | Douglas | Blvd. | 1990s | Multiple | | | NC | | | |
| 51 | 3700-3706 | W. | Douglas | Blvd. | 1910s | Multiple | Craftsman | | C | | | |
| 51 | 3701-3725 | W. | Douglas | Blvd. | 1915 | School | Classical Revival | Theodore Herzl Public School | C | | | |
| 51 | 3710 | W. | Douglas | Blvd. | 1901 | SF House | Beaux Arts | The Mark Solomon House | C | | | |
| 51 | 3712-3716 | W. | Douglas | Blvd. | 1916 | Four Flat | Craftsman | The J. Lieberman House | C | | | |
| 51 | 3726-3730 | W. | Douglas | Blvd. | 1910s | Multiple | Craftsman | Fountain View Apartments | C | | | |
| 51 | 3745 | W. | Douglas | Blvd. | 1910s | Eight flat | Craftsman | | C | | | |
| 51 | 3755-3757 | W. | Douglas | Blvd. | 1915 | Synagogue | Classical Revival | Kehilath Jacob Congregation | C | | | |
| 51 | 1211 | S. | Independence | Blvd. | 1910s | Two Flat | Tudor Revival | | C | | | |
| 51 | 1217-1221 | S. | Independence | Blvd. | 1920s | Courtyard | Tudor Revival | | C | - | - | - |
| 51 | 1224 | S. | Independence | Blvd. | 1920s | Three Flat | Tudor Revival | | C | Garage | NC | |
| 51 | 1226 | S. | Independence | Blvd. | 1910s | Three Flat | Craftsman | | C | - | - | |
| 51 | 1232 | S. | Independence | Blvd. | 1900s | Two Flat | Classical Revival | | C | Garage | NC | |
| 51 | 1234 | S. | Independence | Blvd. | 1910s | Three Flat | Craftsman | | NC | Garage | NC | |
| 51 | 1237 | S. | Independence | Blvd. | 1920s | Three Flat | Classical Revival | | C | Garage | NC | |
| 51 | 1241 | S. | Independence | Blvd. | 1910s | Two Flat | Craftsman | | C | Garage | NC | |
| 51 | 1245-1253 | S. | Independence | Blvd. | 1910s | Multiple | Classical Revival | | C | | | |

Resource Inventory, 3a: Boulevard Buildings

Chicago Park Boulevard System Historic District, Cook County, IL

| Map # | St # | St. Dir. | St. | St. Type | Date | Building Type | Style | Historic Name | Prim Bldg *C/NC/L | Sec. Bldg. Type | Sec. Bldg *C/NC/L | Notes |
|-------|-----------|----------|--------------|----------|---------|---------------|--------------------------|--|-------------------|-----------------|-------------------|-------|
| 51 | 1256 | S. | Independence | Blvd. | 1914 | Multiple | Craftsman | | C | | | |
| 51 | 1301-1305 | S. | Independence | Blvd. | 1910s | Multiple | Classical Revival | | C | | | |
| 51 | 1306 | S. | Independence | Blvd. | 1890s | Three Flat | Classical Revival | | C | | | |
| 51 | 1308-1314 | S. | Independence | Blvd. | 1921-22 | Synagogue | Classical Revival | Knesses Israel Nusach Sfarid Synagogue | C | | | |
| 51 | 1309 | S. | Independence | Blvd. | 1980s | Multiple | | | NC | Garage | NC | |
| 51 | 1313 | S. | Independence | Blvd. | 1910s | Multiple | Tudor Revival | | C | | | |
| 51 | 1316 | S. | Independence | Blvd. | 1910s | Three Flat | Tudor Revival | | C | Garage | C | |
| 51 | 1317-1319 | S. | Independence | Blvd. | 1910s | Four Flat | Classical Revival | | C | | | |
| 51 | 1318 | S. | Independence | Blvd. | 1911 | Three Flat | Tudor Revival | | C | Garage | NC | |
| 51 | 1321 | S. | Independence | Blvd. | 1910s | Four Flat | Classical Revival | | C | | | |
| 51 | 1322 | S. | Independence | Blvd. | 1907 | SF House | Gothic Revival | | C | | | |
| 51 | 1323-25 | S. | Independence | Blvd. | 1910s | Four Flat | Classical Revival | | C | Garage | C | |
| 51 | 1333-1339 | S. | Independence | Blvd. | 1910s | Multiple | Classical Revival | | C | | | |
| 51 | 1345 | S. | Independence | Blvd. | 1960s | Other | | | NC | | | |
| 51 | 1352 | S. | Independence | Blvd. | 1890s | Two Flat | Richardsonian Romanesque | | C | Garage | C | |
| 51 | 1404 | S. | Independence | Blvd. | 1900s | Two Flat | Classical Revival | | C | | | |

Resource Inventory, 3a: Boulevard Buildings

Chicago Park Boulevard System Historic District, Cook County, IL

| Map # | St # | St. Dir. | St. | St. Type | Date | Building Type | Style | Historic Name | Prim Bldg *C/NC/L | Sec. Bldg. Type | Sec. Bldg *C/NC/L | Notes |
|-------|-----------|----------|--------------|----------|-------|---------------|--------------------------|---------------|-------------------|-----------------|-------------------|-------|
| 51 | 1408 | S. | Independence | Blvd. | 1910s | Four Flat | Tudor Revival | | C | Garage | NC | |
| 51 | 1410 | S. | Independence | Blvd. | 1910s | Four Flat | Craftsman | | C | | | |
| 51 | 1412-1414 | S. | Independence | Blvd. | 1890s | Two Flat | Classical Revival | | C | | | |
| 52 | 819-821 | S. | Independence | Blvd. | 1898 | Six Flat | Richardsonian Romanesque | | C | | | |
| 52 | 823-825 | S. | Independence | Blvd. | 1900s | Multiple | Classical Revival | The Rose | C | | | |
| 52 | 901-909 | S. | Independence | Blvd. | 1928 | Courtyard | Art Deco | | C | | | |
| 52 | 911-923 | S. | Independence | Blvd. | 1910s | Courtyard | Art Deco | | C | | | |
| 52 | 1014 | S. | Independence | Blvd. | 1900s | Two Flat | Classical Revival | | C | Garage | NC | |
| 52 | 1022 | S. | Independence | Blvd. | 1910s | Multiple | Classical Revival | | C | | | |
| 52 | 1100 | S. | Independence | Blvd. | 1890s | Two Flat | Classical Revival | | C | Garage | NC | |
| 52 | 1108 | S. | Independence | Blvd. | 1910s | Two Flat | Craftsman | | C | | | |
| 52 | 1110 | S. | Independence | Blvd. | 1910s | Three Flat | Craftsman | | C | Garage | C | |
| 52 | 1114 | S. | Independence | Blvd. | 1900s | Two Flat | Classical Revival | | C | Garage | NC | |
| 52 | 1116 | S. | Independence | Blvd. | 1890s | Two Flat | Richardsonian Romanesque | | C | Garage | C | |
| 52 | 1117 | S. | Independence | Blvd. | 1890s | Two Flat | Classical Revival | | C | | | |

Resource Inventory, 3a: Boulevard Buildings

Chicago Park Boulevard System Historic District, Cook County, IL

| Map # | St # | St. Dir. | St. | St. Type | Date | Building Type | Style | Historic Name | Prim Bldg *C/NC/L | Sec. Bldg. Type | Sec. Bldg *C/NC/L | Notes |
|-------|---------|----------|--------------|----------|-------|---------------|--------------------------|---------------------------|-------------------|-----------------|-------------------|-------|
| 52 | 1118 | S. | Independence | Blvd. | 1890s | Two Flat | Richardsonian Romanesque | | C | | | |
| 52 | 1135 | S. | Independence | Blvd. | 1910s | Multiple | Craftsman | | C | | | |
| 52 | 1145 | S. | Independence | Blvd. | 1900s | Two Flat | Classical Revival | | C | | | |
| 52 | 1146 | S. | Independence | Blvd. | 1920s | Two Flat | Sullivanese | | C | Garage | NC | |
| 53 | 622 | S. | Independence | Blvd. | 1900 | Six Flat | Beaux Arts | | C | Garage | C | |
| 53 | 704-706 | S. | Independence | Blvd. | 1910s | Multiple | Tudor Revival | | C | | | |
| 53 | 708 | S. | Independence | Blvd. | 1896 | Two Flat | Richardsonian Romanesque | The C.S. Stover House | C | Garage | NC | |
| 53 | 710 | S. | Independence | Blvd. | 1910s | Two Flat | Tudor Revival | | C | Garage | NC | |
| 53 | 714 | S. | Independence | Blvd. | 1920s | Four Flat | Classical Revival | | C | | | |
| 53 | 735-737 | S. | Independence | Blvd. | 1900s | Six Flat | Classical Revival | | C | | | |
| 53 | 739-741 | S. | Independence | Blvd. | 1910s | Six Flat | Craftsman | | C | | | |
| 53 | 740 | S. | Independence | Blvd. | 1920s | Multiple | Tudor Revival | | C | | | |
| 53 | 745-747 | S. | Independence | Blvd. | 1912 | Six Flat | Craftsman | | C | | | |
| 53 | 752-754 | S. | Independence | Blvd. | 1926 | Synagogue | Classical Revival | Congregation Anshe Shalom | C | | | |
| 53 | 755-757 | S. | Independence | Blvd. | 1902 | Multiple | Prairie | | C | | | |
| 53 | 800-802 | S. | Independence | Blvd. | 1900s | Multiple | Classical Revival | | C | | | |

Resource Inventory, 3a: Boulevard Buildings

Chicago Park Boulevard System Historic District, Cook County, IL

| Map # | St # | St. Dir. | St. | St. Type | Date | Building Type | Style | Historic Name | Prim Bldg *C/NC/L | Sec. Bldg. Type | Sec. Bldg *C/NC/L | Notes |
|-------|---------|----------|--------------|----------|-------|---------------|--------------------------|---------------|-------------------|-----------------|-------------------|-------|
| 53 | 801 | S. | Independence | Blvd. | 1920s | Four Flat | Spanish Revival | | C | | | |
| 53 | 805 | S. | Independence | Blvd. | 1910s | Four Flat | Craftsman | | C | | | |
| 53 | 806 | S. | Independence | Blvd. | 1880s | Two Flat | Richardsonian Romanesque | | C | | | |
| 53 | 808 | S. | Independence | Blvd. | 1890s | Two Flat | Classical Revival | | C | | | |
| 53 | 815 | S. | Independence | Blvd. | 1880s | SF House | | | NC | | | |
| 54 | 305-311 | S. | Central Park | Ave. | 1920s | Multiple | Tudor Revival | | C | | | |
| 54 | 327-329 | S. | Central Park | Ave. | 1900s | Six Flat | Classical Revival | The Oyama | C | | | |
| 54 | 3617 | W. | Fifth | Ave. | 1900s | Two Flat | Classical Revival | | C | Garage | NC | |
| 54 | 3619 | W. | Fifth | Ave. | 1900s | Two Flat | Richardsonian Romanesque | | C | Garage | NC | |
| 54 | 3621 | W. | Fifth | Ave. | 1900s | Two Flat | Richardsonian Romanesque | | C | | | |
| 54 | 3623 | W. | Fifth | Ave. | 1910s | Two Flat | Craftsman | | C | | | |
| 54 | 3627 | W. | Fifth | Ave. | 1910s | Three Flat | Craftsman | | C | | | |
| 54 | 3629 | W. | Fifth | Ave. | 1910s | Two Flat | Tudor Revival | | C | - | - | |
| 54 | 300 | S. | Hamlin | Blvd. | 1920s | Multiple | Tudor Revival | | C | Garage | C | |
| 54 | 306 | S. | Hamlin | Blvd. | 1910s | Two Flat | Classical Revival | | C | | | |
| 54 | 314 | S. | Hamlin | Blvd. | 1900s | Four Sq. | Classical Revival | | C | Garage | C | |

Resource Inventory, 3a: Boulevard Buildings

Chicago Park Boulevard System Historic District, Cook County, IL

| Map # | St # | St. Dir. | St. | St. Type | Date | Building Type | Style | Historic Name | Prim Bldg *C/NC/L | Sec. Bldg. Type | Sec. Bldg *C/NC/L | Notes |
|-------|---------|----------|--------------|----------|-------|---------------|--------------------------|--------------------------|-------------------|-----------------|-------------------|-------|
| 54 | 320-324 | S. | Hamlin | Blvd. | 1980s | Six Flat | | | NC | | | |
| 54 | 344 | S. | Hamlin | Blvd. | 1890s | Three Flat | Classical Revival | | C | Coach House | C | |
| 54 | 348 | S. | Hamlin | Blvd. | 1890s | Three Flat | Classical Revival | | C | | | |
| 54 | 352 | S. | Hamlin | Blvd. | 1890s | Three Flat | Classical Revival | | C | Coach House | C | |
| 54 | 356-358 | S. | Hamlin | Blvd. | 1980s | Multiple | | | NC | Garage | NC | |
| 54 | 410-412 | S. | Hamlin | Blvd. | 1910s | Multiple | Craftsman | | C | | | |
| 55 | 115-119 | S. | Central Park | Blvd. | 1929 | School | Tudor Revival | Providence St Mel School | C | | | |
| 55 | 201 | S. | Central Park | Blvd. | 1970s | SF House | | | NC | Garage | NC | |
| 55 | 209 | S. | Central Park | Blvd. | 1890s | Two Flat | Richardsonian Romanesque | | C | Garage | NC | |
| 55 | 213 | S. | Central Park | Blvd. | 1900s | Four Sq. | Craftsman | | C | Garage | NC | |
| 55 | 215-219 | S. | Central Park | Blvd. | 1920s | Courtyard | Craftsman | | C | | | |
| 55 | 16 | S. | Hamlin | Blvd. | 1910s | Three Flat | | | NC | | | |
| 55 | 18 | S. | Hamlin | Blvd. | 1915 | Three Flat | No Style | | C | Garage | C | |
| 55 | 20-22 | S. | Hamlin | Blvd. | 1910s | Six Flat | Craftsman | The Maria | C | Garage | C | |
| 55 | 100-104 | S. | Hamlin | Blvd. | 1980s | Multiple | | | NC | | | |
| 55 | 108 | S. | Hamlin | Blvd. | 1900s | Three Flat | Classical Revival | | C | Garage | C | |
| 55 | 110 | S. | Hamlin | Blvd. | 1910s | Two Flat | Craftsman | | C | Garage | C | |

Resource Inventory, 3a: Boulevard Buildings

Chicago Park Boulevard System Historic District, Cook County, IL

| Map # | St # | St. Dir. | St. | St. Type | Date | Building Type | Style | Historic Name | Prim Bldg *C/NC/L | Sec. Bldg. Type | Sec. Bldg *C/NC/L | Notes |
|-------|-----------|----------|---------|----------|-------|---------------|-------------------|-------------------------|-------------------|-----------------|-------------------|-------|
| 55 | 114 | S. | Hamlin | Blvd. | 1900s | Two Flat | Classical Revival | | C | | | |
| 55 | 116 | S. | Hamlin | Blvd. | 1900s | Two Flat | Classical Revival | | C | | | |
| 55 | 120 | S. | Hamlin | Blvd. | 1900s | Two Flat | Classical Revival | | C | Garage | C | |
| 55 | 138-140 | S. | Hamlin | Blvd. | 1900s | Six Flat | Prairie | | C | | | |
| 55 | 146-156 | S. | Hamlin | Blvd. | 1900s | Multiple | Classical Revival | | C | | | |
| 55 | 210 | S. | Hamlin | Blvd. | 1910 | Two Flat | Classical Revival | The F. L. Kohlman House | C | | | |
| 55 | 206-208 | S. | Hamlin | Blvd. | 1950s | Church | | | NC | | | |
| 55 | 214-222 | S. | Hamlin | Blvd. | 1925 | Courtyard | Spanish Revival | | C | | | |
| 55 | 3407 | W. | Madison | St. | 1900s | Other | Classical Revival | | C | Garage | NC | |
| 55 | 3409 | W. | Madison | St. | 1910s | Multiple Use | Craftsman | | C | - | - | - |
| 55 | 3411 | W. | Madison | St. | 1900s | Multiple Use | Classical Revival | | C | - | - | - |
| 55 | 3423 | W. | Madison | St. | 1920s | Commercial | Craftsman | | C | | | |
| 55 | 3427-3433 | W. | Madison | St. | 1910s | Other | | | NC | | | |
| 55 | 3437-3447 | W. | Madison | St. | 1920s | Multiple Use | Craftsman | | C | | | |
| 55 | 3451 | W. | Madison | St. | 1900s | Multiple Use | Classical Revival | | C | | | |

Resource Inventory, 3a: Boulevard Buildings

Chicago Park Boulevard System Historic District, Cook County, IL

| Map # | St # | St. Dir. | St. | St. Type | Date | Building Type | Style | Historic Name | Prim Bldg *C/NC/L | Sec. Bldg. Type | Sec. Bldg *C/NC/L | Notes |
|-------|-----------|----------|--------------|----------|-------|---------------|-------------------|-----------------------|-------------------|-----------------|-------------------|---------------------|
| 55 | 3513-3515 | W. | Madison | St. | 1910s | Multiple Use | Classical Revival | | C | | | |
| 55 | 3801 | W. | Madison | St. | 1930s | Commercial | Colonial Revival | | C | | | |
| 56 | 100-106 | N. | Hamlin | Blvd. | 1920s | Multiple | Tudor Revival | | C | | | |
| 56 | 108-110 | N. | Hamlin | Blvd. | 1910s | Six Flat | Tudor Revival | | C | | | |
| 56 | 114-116 | N. | Hamlin | Blvd. | 1910s | Six Flat | Tudor Revival | | C | | | |
| 56 | 118-120 | N. | Hamlin | Blvd. | 1910s | Six Flat | Tudor Revival | | C | | | |
| 56 | 124-126 | N. | Hamlin | Blvd. | 1910s | Six Flat | Tudor Revival | | C | | | |
| 56 | 139 | N. | Homan | Blvd. | 1980s | Multiple | | | NC | | | |
| 56 | 147-149 | N. | Homan | Blvd. | 1910s | Commercial | Craftsman | | C | | | |
| 56 | 3800 | W. | Madison | St. | 1926 | Multiple | Spanish Revival | Midwest Athletic Club | L | | | Individually listed |
| 56 | 3350 | W. | Maypole | Ave. | 1890s | Multiple | | | NC | | | |
| 56 | 3357 | W. | Warren | Blvd. | 1900s | Six Flat | Classical Revival | | C | | | |
| 56 | 3807 | W. | Washington | Blvd. | 1890s | Multiple | | | NC | | | |
| 57 | 301 | N. | Central Park | Ave. | 1910s | Courtyard | Classical Revival | | C | | | 305-311 on Map |
| 57 | 309 | N. | Central Park | Ave. | 1900s | Three Flat | Classical Revival | | C | Garage | NC | |
| 57 | 311 | N. | Central Park | Ave. | 1900s | Three Flat | Classical Revival | | C | Garage | NC | |

Resource Inventory, 3a: Boulevard Buildings

Chicago Park Boulevard System Historic District, Cook County, IL

| Map # | St # | St. Dir. | St. | St. Type | Date | Building Type | Style | Historic Name | Prim Bldg *C/NC/L | Sec. Bldg. Type | Sec. Bldg *C/NC/L | Notes |
|-------|---------|----------|--------------|----------|-------|---------------|--------------------------|---------------------------------------|-------------------|-----------------|-------------------|---------------------|
| 57 | 313 | N. | Central Park | Ave. | 1900s | Three Flat | Classical Revival | | C | | | |
| 57 | 317 | N. | Central Park | Ave. | 1900s | Three Flat | Classical Revival | | C | Garage | NC | |
| 57 | 321 | N. | Central Park | Ave. | 1900s | Three Flat | Classical Revival | | C | | | |
| 57 | 325 | N. | Central Park | Ave. | 1880s | Two Flat | Queen Anne | | C | | | |
| 57 | 327 | N. | Central Park | Ave. | 1880s | Two Flat | Classical Revival | | C | | | |
| 57 | 331 | N. | Central Park | Ave. | 1900s | Three Flat | Classical Revival | | C | Garage | NC | |
| 57 | 339 | N. | Central Park | Ave. | 1900s | Two Flat | Richardsonian Romanesque | | C | Garage | NC | |
| 57 | 3545 | W. | Fulton | Blvd. | 1927 | School | Gothic Revival | Lucy L. Flower Vocational High School | L | | | Individually listed |
| 57 | 306 | N. | Hamlin | Ave. | 2000s | Three Flat | | | NC | | | |
| 57 | 310 | N. | Hamlin | Ave. | 1900s | Two Flat | Classical Revival | | C | | | |
| 57 | 312 | N. | Hamlin | Ave. | 1900s | Two Flat | Classical Revival | | C | | | |
| 57 | 320 | N. | Hamlin | Ave. | 1890s | Two Flat | Richardsonian Romanesque | | C | | | |
| 57 | 324 | N. | Hamlin | Ave. | 2000s | Three Flat | | | NC | | | |
| 57 | 326-328 | N. | Hamlin | Ave. | 1980s | Six Flat | | | NC | | | |
| 57 | 332 | N. | Hamlin | Ave. | 1920s | Multiple | Tudor Revival | | C | | | |

Resource Inventory, 3a: Boulevard Buildings

Chicago Park Boulevard System Historic District, Cook County, IL

| Map # | St # | St. Dir. | St. | St. Type | Date | Building Type | Style | Historic Name | Prim Bldg *C/NC/L | Sec. Bldg. Type | Sec. Bldg *C/NC/L | Notes |
|-------|---------|----------|--------|----------|-------|--------------------|--------------------------|------------------------------|-------------------|-----------------|-------------------|---------------------|
| 57 | 334 | N. | Hamlin | Ave. | 1890s | Two Flat | Richardsonian Romanesque | | C | | | |
| 57 | 342 | N. | Hamlin | Ave. | 1890s | Two Flat | Richardsonian Romanesque | | C | | | |
| 57 | 346-348 | N. | Hamlin | Ave. | 2000s | Multiple | | | NC | | | |
| 57 | 362 | N. | Hamlin | Ave. | 1910s | Two Flat | | | NC | | | |
| 57 | 364 | N. | Hamlin | Ave. | 1990s | Three Flat | | | NC | | | |
| 57 | 368 | N. | Hamlin | Ave. | 1910s | Two Flat | Classical Revival | | C | | | |
| 57 | 370 | N. | Hamlin | Ave. | 1900s | SF House | Cottage | | C | | | |
| 57 | 372 | N. | Hamlin | Ave. | 1910s | Two Flat | Craftsman | | C | | | |
| 57 | 376 | N. | Hamlin | Ave. | 1910s | SF House | | | NC | - | - | |
| 57 | 3400 | W. | Lake | St. | 1892 | Multiple Use | Classical Revival | Homan L Station and Overpass | C | | | Also 206 Homan Ave. |
| 57 | 3402 | W. | Lake | St. | 1910s | Commercial | No Style | | C | | | |
| 57 | 3404 | W. | Lake | St. | 1910s | Other | | | NC | | | |
| 57 | 3450 | W. | Lake | St. | 1910s | Factory/ Warehouse | Classical Revival | | C | | | |
| 57 | 3454 | W. | Lake | St. | 1910s | Multiple Use | Georgian Revival | | C | | | |
| 57 | 3458 | W. | Lake | St. | 1900s | Multiple Use | Queen Anne | | C | | | |
| 57 | 3500 | W. | Lake | St. | 1900s | Multiple Use | Queen Anne | | C | | | |
| 57 | 3502 | W. | Lake | St. | 1880s | SH House | Cottage | | C | | | |
| 57 | 3504 | W. | Lake | St. | 1910s | Factory/ Warehouse | Craftsman | | C | | | |

Resource Inventory, 3a: Boulevard Buildings

Chicago Park Boulevard System Historic District, Cook County, IL

| Map # | St # | St. Dir. | St. | St. Type | Date | Building Type | Style | Historic Name | Prim Bldg *C/NC/L | Sec. Bldg. Type | Sec. Bldg *C/NC/L | Notes |
|-------|---------|----------|--------------|----------|-------|---------------|--------------------------|---------------|-------------------|-----------------|-------------------|-------|
| 57 | 3544 | W. | Lake | St. | 1910s | Multiple Use | Queen Anne | | C | | | |
| 58 | 401 | N. | Central Park | Blvd. | 1910s | Multiple Use | Craftsman | | C | | | |
| 58 | 405 | N. | Central Park | Blvd. | 1920s | Other | Craftsman | | C | | | |
| 58 | 415-421 | N. | Central Park | Blvd. | 1910s | Two Flat | Craftsman | | C | Garage | C | |
| 58 | 422 | N. | Central Park | Blvd. | 1900s | Two Flat | Richardsonian Romanesque | | C | | | |
| 58 | 424 | N. | Central Park | Blvd. | 1900s | Two Flat | Richardsonian Romanesque | | C | Garage | NC | |
| 58 | 427 | N. | Central Park | Blvd. | 1900s | SF House | | | NC | | | |
| 58 | 429-431 | N. | Central Park | Blvd. | 1910s | Three Flat | Tudor Revival | | C | | | |
| 58 | 432 | N. | Central Park | Blvd. | 1900s | Four Sq. | No Style | | C | | | |
| 58 | 434 | N. | Central Park | Blvd. | 1900s | Four Sq. | No Style | | C | | | |
| 58 | 439 | N. | Central Park | Blvd. | 1880s | Two Flat | Queen Anne | | C | Flat | C | |
| 58 | 441 | N. | Central Park | Blvd. | 1910s | SF House | Craftsman | | C | | | |
| 58 | 431 | N. | Drake | Ave. | 1920s | Courtyard | Spanish Revival | | C | | | |
| 58 | 3406 | W. | Franklin | Blvd. | 1900s | Two Flat | No Style | | C | Garage | NC | |
| 58 | 3408 | W. | Franklin | Blvd. | 1900s | Two Flat | Classical Revival | | C | Garage | NC | |
| 58 | 3410 | W. | Franklin | Blvd. | 1950s | SF House | | | NC | | | |
| 58 | 3411 | W. | Franklin | Blvd. | 1920s | Four Flat | Tudor Revival | | C | Garage | C | |
| 58 | 3413 | W. | Franklin | Blvd. | 1910s | Two Flat | Craftsman | | C | | | |
| 58 | 3414 | W. | Franklin | Blvd. | 1900s | Two Flat | Classical Revival | | C | Garage | NC | |
| 58 | 3415 | W. | Franklin | Blvd. | 1900s | Two Flat | Craftsman | | C | Garage | C | |

Resource Inventory, 3a: Boulevard Buildings

Chicago Park Boulevard System Historic District, Cook County, IL

| Map # | St # | St. Dir. | St. | St. Type | Date | Building Type | Style | Historic Name | Prim Bldg *C/NC/L | Sec. Bldg. Type | Sec. Bldg *C/NC/L | Notes |
|-------|-----------|----------|----------|----------|-------|---------------|--------------------------|---------------|-------------------|-----------------|-------------------|--------------------------------------|
| 58 | 3416 | W. | Franklin | Blvd. | 2000s | Multiple | | | NC | | | |
| 58 | 3417 | W. | Franklin | Blvd. | 1900s | Two Flat | Classical Revival | | C | Garage | C | |
| 58 | 3418 | W. | Franklin | Blvd. | 1910s | Two Flat | Craftsman | | C | | | |
| 58 | 3424 | W. | Franklin | Blvd. | 1910s | SF House | No Style | | C | | | |
| 58 | 3432-3440 | W. | Franklin | Blvd. | 1927 | Courtyard | Spanish Revival | | C | | | |
| 58 | 3441 | W. | Franklin | Blvd. | 1910s | SF House | Craftsman | | C | Garage | NC | |
| 58 | 3445 | W. | Franklin | Blvd. | 1910s | Two Flat | Classical Revival | | C | Garage | NC | |
| 58 | 3446 | W. | Franklin | Blvd. | 1960s | Multiple | | | NC | | | |
| 58 | 3447 | W. | Franklin | Blvd. | 1900s | Two Flat | Classical Revival | | C | | | |
| 58 | 3509 | W. | Franklin | Blvd. | 1910s | Two Flat | Tudor Revival | | C | | | |
| 58 | 3510 | W. | Franklin | Blvd. | 1910s | Two Flat | Craftsman | | C | Garage | NC | Garage constructed since 2010 survey |
| 58 | 3511-3513 | W. | Franklin | Blvd. | 1910s | Two Flat | Craftsman | | C | | | |
| 58 | 3512 | W. | Franklin | Blvd. | 1910s | Two Flat | Craftsman | | C | | | |
| 58 | 3514 | W. | Franklin | Blvd. | 1910s | Two Flat | Craftsman | | C | | | |
| 58 | 3518 | W. | Franklin | Blvd. | 1890s | Two Flat | Richardsonian Romanesque | | C | | | |
| 58 | 3520 | W. | Franklin | Blvd. | 1910s | Two Flat | Craftsman | | C | Garage | NC | |
| 58 | 3542-3544 | W. | Franklin | Blvd. | 1910s | Six Flat | Tudor Revival | | C | Garage | C | |
| 58 | 3548 | W. | Franklin | Blvd. | 1910s | Four Flat | Craftsman | | C | | | |

Resource Inventory, 3a: Boulevard Buildings

Chicago Park Boulevard System Historic District, Cook County, IL

| Map # | St # | St. Dir. | St. | St. Type | Date | Building Type | Style | Historic Name | Prim Bldg *C/NC/L | Sec. Bldg. Type | Sec. Bldg *C/NC/L | Notes |
|-------|-----------|----------|------------|----------|-------|--------------------|-------------------|---|-------------------|-----------------|-------------------|-------|
| 58 | 3550 | W. | Franklin | Blvd. | 1909 | Multiple | Gothic Revival | | C | | | |
| 58 | 3600 | W. | Garfield | Sq. Dr. | 1920s | Courtyard | Gothic Revival | | C | | | |
| 58 | 3614 | W. | Garfield | Sq. Dr. | 1910s | Two Flat | Tudor Revival | | C | | | |
| 58 | 3618 | W. | Garfield | Sq. Dr. | 1910s | Two Flat | Tudor Revival | | C | | | |
| 58 | 3622 | W. | Garfield | Sq. Dr. | 1910s | Two Flat | Tudor Revival | | C | | | |
| 58 | 501 | N. | Homan | Ave. | 1920s | Factory/ Warehouse | Art Deco | | C | | | |
| 58 | 508 | N. | Homan | Ave. | 1920s | Multiple | Tudor Revival | | C | | | |
| 58 | 446 | N. | Monticello | Ave. | 1890s | Two Flat | Queen Anne | | C | Garage | NC | |
| 58 | 448 | N. | Monticello | Ave. | 1890s | Two Flat | Classical Revival | | C | Garage | NC | |
| 58 | 450 | N. | Monticello | Ave. | 1890s | Two Flat | Classical Revival | | C | Garage | NC | |
| 58 | 452 | N. | Monticello | Ave. | 1890s | Two Flat | Classical Revival | | C | | | |
| 58 | 502 | N. | Monticello | Ave. | 1910s | Four Flat | Craftsman | | C | Garage | C | |
| 58 | 506-508 | N. | Monticello | Ave. | 1920s | Six Flat | Tudor Revival | | C | | | |
| 58 | 510 | N. | Monticello | Ave. | 1910s | Two Flat | Craftsman | | C | Garage | NC | |
| 58 | 500 | N. | Spaulding | Ave. | 1919 | Factory/Warehouse | No Style | DeLuxe Line Loose Leaf Devices and Supplies | C | | | |
| 59 | 3001-3017 | W. | Franklin | Blvd. | 1937 | Factory/ Warehouse | Moderne | | C | | | |
| 59 | 3044 | W. | Franklin | Blvd. | 2000s | Three Flat | | | NC | | | |
| 59 | 3046-3048 | W. | Franklin | Blvd. | 1920s | Six Flat | Tudor Revival | | C | | | |

Resource Inventory, 3a: Boulevard Buildings

Chicago Park Boulevard System Historic District, Cook County, IL

| Map # | St # | St. Dir. | St. | St. Type | Date | Building Type | Style | Historic Name | Prim Bldg *C/NC/L | Sec. Bldg. Type | Sec. Bldg *C/NC/L | Notes |
|-------|-----------|----------|------------|----------|-------|--------------------|--------------------------|----------------------------|-------------------|-----------------|-------------------|-------|
| 59 | 3050 | W. | Franklin | Blvd. | 1890s | SF House | Richardsonian Romanesque | | C | | | |
| 59 | 3054 | W. | Franklin | Blvd. | 1880s | Two Flat | Queen Anne | | C | - | - | |
| 59 | 3056 | W. | Franklin | Blvd. | 1927 | Multiple | Tudor Revival | | C | - | - | |
| 59 | 3135 | W. | Franklin | Blvd. | 1900s | Two Flat | Classical Revival | | C | - | - | - |
| 59 | 3136 | W. | Franklin | Blvd. | 1890s | Two Flat | Tudor Revival | | C | | | |
| 59 | 3139 | W. | Franklin | Blvd. | 1900s | Two Flat | Tudor Revival | | C | Garage | NC | |
| 59 | 3142 | W. | Franklin | Blvd. | 1900s | Two Flat | Classical Revival | | C | Garage | NC | |
| 59 | 3143 | W. | Franklin | Blvd. | 2000s | Multiple | | | NC | | | |
| 59 | 3146-3148 | W. | Franklin | Blvd. | 1928 | Multiple | Spanish Revival | | C | | | |
| 59 | 3234-3240 | W. | Franklin | Blvd. | 1920s | Hospital | Classical Revival | Franklin Blvd. Hospital | C | | | |
| 59 | 3250-3256 | W. | Franklin | Blvd. | 1950s | Other | | | NC | | | |
| 59 | 461-605 | N. | Sacramento | Blvd. | 1941 | Factory/ Warehouse | Art Deco | Sprague Warner and Company | C | | | |
| 59 | 500 | N. | Sacramento | Blvd. | 1920s | Factory/ Warehouse | Craftsman | GAW O'Hara Enveloper | C | | | |
| 59 | 548 | N. | Sacramento | Blvd. | 1925 | Factory/ Warehouse | No Style | | C | | | |
| 60 | 2950 | W. | Chicago | Ave. | 1920s | Factory/ Warehouse | Tudor Revival | | C | | | |

Resource Inventory, 3a: Boulevard Buildings

Chicago Park Boulevard System Historic District, Cook County, IL

| Map # | St # | St. Dir. | St. | St. Type | Date | Building Type | Style | Historic Name | Prim Bldg *C/NC/L | Sec. Bldg. Type | Sec. Bldg *C/NC/L | Notes |
|-------|-----------|----------|------------|----------|-------|--------------------|-------------------|---------------|-------------------|-----------------|-------------------|-------|
| 60 | 3036 | W. | Chicago | Ave. | 1910s | Multiple Use | Craftsman | | C | | | |
| 60 | 3028-3030 | W. | Chicago | Ave. | 1910s | Factory/ Warehouse | Craftsman | | C | | | |
| 60 | 3037-3053 | W. | Grand | Ave. | 1920s | Commercial | Classical Revival | | C | | | |
| 60 | 700 | N. | Sacramento | Blvd. | 1920s | Factory/ Warehouse | Classical Revival | | C | | | |
| 60 | 808 | N. | Sacramento | Blvd. | 1920s | Two Flat | Craftsman | | C | | | |
| 60 | 822 | N. | Sacramento | Blvd. | 2000s | Multiple Use | | | NC | | | |
| 60 | 839 | N. | Sacramento | Blvd. | 1910s | Multiple | Craftsman | | C | | | |
| 60 | 843 | N. | Sacramento | Blvd. | 1910s | Two Flat | No Style | | C | Garage | NC | |
| 60 | 845 | N. | Sacramento | Blvd. | 1910s | Two Flat | No Style | | C | | | |
| 60 | 849 | N. | Sacramento | Blvd. | 1910s | Two Flat | Craftsman | | C | Garage | NC | |
| 60 | 851 | N. | Sacramento | Blvd. | 1910s | Two Flat | Craftsman | | C | Garage | C | |
| 60 | 854 | N. | Sacramento | Blvd. | 1910s | Two Flat | Craftsman | | C | Garage | NC | |
| 60 | 855 | N. | Sacramento | Blvd. | 1910s | Two Flat | Craftsman | | C | Garage | NC | |
| 60 | 857 | N. | Sacramento | Blvd. | 1910s | Two Flat | Classical Revival | | C | Garage | NC | |
| 60 | 858 | N. | Sacramento | Blvd. | 1910s | Two Flat | Classical Revival | | C | Garage | NC | |
| 60 | 860 | N. | Sacramento | Blvd. | 1910s | Two Flat | No Style | | C | Garage | NC | |
| 60 | 861 | N. | Sacramento | Blvd. | 1910s | Two Flat | No Style | | C | Garage | NC | |
| 60 | 863 | N. | Sacramento | Blvd. | 1910s | Two Flat | No Style | | C | Garage | C | |
| 60 | 864 | N. | Sacramento | Blvd. | 1910s | Two Flat | Classical Revival | | C | Garage | NC | |

Resource Inventory, 3a: Boulevard Buildings

Chicago Park Boulevard System Historic District, Cook County, IL

| Map # | St # | St. Dir. | St. | St. Type | Date | Building Type | Style | Historic Name | Prim Bldg *C/NC/L | Sec. Bldg. Type | Sec. Bldg *C/NC/L | Notes |
|-------|-----------|----------|------------|----------|-------|---------------|-------------------|--------------------------|-------------------|-----------------|-------------------|------------------|
| 60 | 866 | N. | Sacramento | Blvd. | 1900s | Two Flat | Classical Revival | | C | Garage | NC | |
| 60 | 867 | N. | Sacramento | Blvd. | 1900s | Two Flat | Tudor Revival | | C | Garage | NC | |
| 60 | 868 | N. | Sacramento | Blvd. | 1900s | Two Flat | Tudor Revival | | C | Garage | NC | |
| 60 | 869 | N. | Sacramento | Blvd. | 1900s | Two Flat | Tudor Revival | | C | Garage | C | |
| 60 | 871 | N. | Sacramento | Blvd. | 1920s | Three Flat | Tudor Revival | | C | Garage | C | |
| 60 | 872 | N. | Sacramento | Blvd. | 1910s | Two Flat | Tudor Revival | | C | Garage | NC | |
| 60 | 876 | N. | Sacramento | Blvd. | 1910s | Two Flat | Classical Revival | | C | Garage | NC | |
| 60 | 878 | N. | Sacramento | Blvd. | 1910s | Two Flat | Classical Revival | | C | Garage | NC | |
| 60 | 2951 | W. | Walton | St. | 1990s | Multiple | | | NC | | | |
| 61 | 3041 | W. | Augusta | Blvd. | 1914 | Other | Prairie | Humboldt Park Pool House | C/L | Garage | C | Humboldt Park HD |
| 61 | 3049-3057 | W. | Augusta | Blvd. | 1900s | Two Flat | Classical Revival | | C | | | |
| 61 | 3061 | W. | Augusta | Blvd. | 1900s | Two Flat | Classical Revival | | C | Garage | NC | |
| 61 | 3101 | W. | Augusta | Blvd. | 1890s | Two Flat | Queen Anne | | C | Garage | C | |
| 61 | 3103 | W. | Augusta | Blvd. | 1900s | Two Flat | Classical Revival | | C | Garage | C | |
| 61 | 3105 | W. | Augusta | Blvd. | 1900s | Two Flat | Queen Anne | | C | Garage | NC | |
| 61 | 3109 | W. | Augusta | Blvd. | 1910s | Two Flat | Tudor Revival | | C | Coach House | C | |
| 61 | 3115 | W. | Augusta | Blvd. | 1900s | Two Flat | Classical Revival | | C | Garage | NC | |

Resource Inventory, 3a: Boulevard Buildings

Chicago Park Boulevard System Historic District, Cook County, IL

| Map # | St # | St. Dir. | St. | St. Type | Date | Building Type | Style | Historic Name | Prim Bldg *C/NC/L | Sec. Bldg. Type | Sec. Bldg *C/NC/L | Notes |
|-------|-----------|----------|----------|----------|-------|---------------|-------------------|---------------------|-------------------|-----------------|-------------------|-------|
| 61 | 3121 | W. | Augusta | Blvd. | 1910s | Three Flat | Craftsman | | C | Garage | NC | |
| 61 | 3123 | W. | Augusta | Blvd. | 1900s | Two Flat | Classical Revival | | C | Garage | NC | |
| 61 | 3125 | W. | Augusta | Blvd. | 1898 | Two Flat | Classical Revival | The W. Mason House | C | Garage | NC | |
| 61 | 3129-3131 | W. | Augusta | Blvd. | 1900s | Six Flat | Classical Revival | | C | | | |
| 61 | 3133-3135 | W. | Augusta | Blvd. | 1906 | Six Flat | Classical Revival | | C | | | |
| 61 | 3139 | W. | Augusta | Blvd. | 1900 | Two Flat | Queen Anne | The W. Kitsch House | C | Garage | C | |
| 61 | 3143 | W. | Augusta | Blvd. | 1910s | Three Flat | Tudor Revival | | C | Garage | NC | |
| 61 | 3145 | W. | Augusta | Blvd. | 1910s | Two Flat | Tudor Revival | | C | Garage | C | |
| 61 | 3147 | W. | Augusta | Blvd. | 1900s | Two Flat | Classical Revival | | C | Garage | NC | |
| 61 | 3153 | W. | Augusta | Blvd. | 1900s | Two Flat | Classical Revival | | C | | | |
| 61 | 3157 | W. | Augusta | Blvd. | 1910s | Two Flat | Craftsman | | C | | | |
| 61 | 2815-2823 | W. | Division | St. | 1910s | Multiple Use | Tudor Revival | | C | | | |
| 61 | 2823 | W. | Division | St. | 1900s | Commercial | Craftsman | | C | | | |
| 61 | 2825-2827 | W. | Division | St. | 1890s | Multiple Use | Queen Anne | | C | Garage | NC | |
| 61 | 2839 | W. | Division | St. | 1890s | Three Flat | Queen Anne | | C | Coach House | C | |
| 61 | 2845 | W. | Division | St. | 1910s | Three Flat | Classical Revival | | C | Garage | NC | |

Resource Inventory, 3a: Boulevard Buildings

Chicago Park Boulevard System Historic District, Cook County, IL

| Map # | St # | St. Dir. | St. | St. Type | Date | Building Type | Style | Historic Name | Prim Bldg *C/NC/L | Sec. Bldg. Type | Sec. Bldg *C/NC/L | Notes |
|-------|-----------|----------|-------------|----------|-------|---------------|-------------------|---------------|-------------------|-----------------|-------------------|-------|
| 61 | 2847 | W. | Division | St. | 2000s | SF House | | | NC | Garage | NC | |
| 61 | 2849 | W. | Division | St. | 1900s | Three Flat | Classical Revival | | C | Garage | NC | |
| 61 | 2851 | W. | Division | St. | 1910s | Two Flat | Classical Revival | | C | | | |
| 61 | 2903 | W. | Division | St. | 1910s | Three Flat | Tudor Revival | | C | Garage | C | |
| 61 | 2907 | W. | Division | St. | 1900s | Three Flat | Classical Revival | | C | Coach House | C | |
| 61 | 2835 | W. | Division | St. | 2000s | Multiple | | | NC | | | |
| 61 | 1004 | N. | Kedzie Ave. | Ave. | 1910s | Four Flat | Craftsman | | C | Garage | C | |
| 61 | 1006 | N. | Kedzie Ave. | Ave. | 1910s | Four Flat | Craftsman | | C | Garage | NC | |
| 61 | 1010 | N. | Kedzie Ave. | Ave. | 1910s | Three Flat | Craftsman | | C | | | |
| 61 | 1014 | N. | Kedzie Ave. | Ave. | 1910s | Three Flat | Classical Revival | | C | Garage | NC | |
| 61 | 1016 | N. | Kedzie Ave. | Ave. | 1910s | Four Flat | Craftsman | | C | Garage | C | |
| 61 | 1020-1022 | N. | Kedzie Ave. | Ave. | 1910s | Four Flat | Craftsman | | C | Garage | C | |
| 61 | 1026 | N. | Kedzie Ave. | Ave. | 1910s | Three Flat | Craftsman | | C | Garage | C | |
| 61 | 1038 | N. | Kedzie Ave. | Ave. | 1910s | Multiple | Craftsman | | C | | | |
| 61 | 1042 | N. | Kedzie Ave. | Ave. | 1910s | Four Flat | Craftsman | | C | Garage | NC | |
| 61 | 1046 | N. | Kedzie Ave. | Ave. | 1910s | Two Flat | Classical Revival | | C | | | |
| 61 | 1050 | N. | Kedzie Ave. | Ave. | 1910s | Two Flat | No Style | | C | | | |
| 61 | 1054 | N. | Kedzie Ave. | Ave. | 1910s | Two Flat | Classical Revival | | C | Garage | NC | |
| 61 | 1058 | N. | Kedzie Ave. | Ave. | 1910s | Two Flat | Craftsman | | C | Garage | NC | |

Resource Inventory, 3a: Boulevard Buildings

Chicago Park Boulevard System Historic District, Cook County, IL

| Map # | St # | St. Dir. | St. | St. Type | Date | Building Type | Style | Historic Name | Prim Bldg *C/NC/L | Sec. Bldg. Type | Sec. Bldg *C/NC/L | Notes |
|-------|-----------|----------|------------|----------|-------|---------------|--------------------------|---------------|-------------------|-----------------|-------------------|-------|
| 61 | 1060 | N. | Kedzie | Ave. | 1910s | Four Flat | Craftsman | | C | Garage | C | |
| 61 | 1138 | N. | Kedzie | Ave. | 1910s | Two Flat | Craftsman | | C | Garage | NC | |
| 61 | 1140 | N. | Kedzie | Ave. | 1910s | Two Flat | Classical Revival | | C | | | |
| 61 | 1144 | N. | Kedzie | Ave. | 1900s | Four Sq. | Craftsman | | C | Garage | NC | |
| 61 | 1148 | N. | Kedzie | Ave. | 1910s | Two Flat | Classical Revival | | C | Garage | NC | |
| 61 | 1150 | N. | Kedzie | Ave. | 1900s | Three Flat | Classical Revival | | C | Garage | C | |
| 61 | 1152-1154 | N. | Kedzie | Ave. | 1910s | Multiple | Craftsman | | C | | | |
| 61 | 1204 | N. | Kedzie | Ave. | 1900s | Three Flat | Classical Revival | | C | Garage | NC | |
| 61 | 1206 | N. | Kedzie | Ave. | 1910s | Three Flat | Craftsman | | C | Garage | NC | |
| 61 | 882 | N. | Sacramento | Blvd. | 1900s | Two Flat | Richardsonian Romanesque | | C | Garage | NC | |
| 61 | 884 | N. | Sacramento | Blvd. | 1910s | Two Flat | No Style | | C | Garage | NC | |
| 61 | 888 | N. | Sacramento | Blvd. | 1910s | Two Flat | Richardsonian Romanesque | | C | Coach House | C | |
| 61 | 901-903 | N. | Sacramento | Blvd. | 1920s | Multiple | Classical Revival | | C | | | |
| 61 | 907 | N. | Sacramento | Blvd. | 1920s | Four Flat | Tudor Revival | | C | | | |

Resource Inventory, 3a: Boulevard Buildings

Chicago Park Boulevard System Historic District, Cook County, IL

| Map # | St # | St. Dir. | St. | St. Type | Date | Building Type | Style | Historic Name | Prim Bldg *C/NC/L | Sec. Bldg. Type | Sec. Bldg *C/NC/L | Notes |
|-------|---------|----------|------------|----------|-------|---------------|----------------------------|---------------|-------------------|-----------------|-------------------|-------|
| 61 | 909-915 | N. | Sacramento | Blvd. | 1920s | Courtyard | Craftsman | | C | | | |
| 61 | 917 | N. | Sacramento | Blvd. | 1900s | Three Flat | Classical Revival | | C | Garage | NC | |
| 61 | 919 | N. | Sacramento | Blvd. | 1900s | Three Flat | Classical Revival | | C | Garage | NC | |
| 61 | 921 | N. | Sacramento | Blvd. | 1910s | Six Flat | Craftsman | | C | Garage | NC | |
| 61 | 927 | N. | Sacramento | Blvd. | 1890s | Two Flat | Richardsonian Romanesque | | C | Garage | C | |
| 61 | 929 | N. | Sacramento | Blvd. | 1910s | Courtyard | Classical Revival | | C | | | |
| 61 | 1001 | N. | Sacramento | Ave. | 1910s | Two Flat | French Renaissance Revival | | C | | | |
| 61 | 1003 | N. | Sacramento | Ave. | 1910s | Two Flat | French Renaissance Revival | | C | Garage | NC | |
| 61 | 1009 | N. | Sacramento | Ave. | 1900s | Three Flat | Classical Revival | | C | Garage | C | |
| 61 | 1015 | N. | Sacramento | Ave. | 1900s | Two Flat | Classical Revival | | C | Garage | C | |
| 61 | 1017 | N. | Sacramento | Ave. | 1900s | Two Flat | Richardsonian Romanesque | | C | Garage | NC | |
| 61 | 1021 | N. | Sacramento | Ave. | 1900s | Two Flat | Classical Revival | | C | | | |
| 61 | 1025 | N. | Sacramento | Ave. | 1890s | Two Flat | Queen Anne | | C | Coach House | C | |
| 61 | 1029 | N. | Sacramento | Ave. | 1890s | SF House | Queen Anne | | C | | | |

Resource Inventory, 3a: Boulevard Buildings

Chicago Park Boulevard System Historic District, Cook County, IL

| Map # | St # | St. Dir. | St. | St. Type | Date | Building Type | Style | Historic Name | Prim Bldg *C/NC/L | Sec. Bldg. Type | Sec. Bldg *C/NC/L | Notes |
|-------|-----------|----------|------------|----------|-------|---------------|--------------------------|---------------|-------------------|-----------------|-------------------|-------|
| 61 | 1107 | N. | Sacramento | Ave. | 1910s | Three Flat | Craftsman | | C | Garage | C | |
| 61 | 1109 | N. | Sacramento | Ave. | 1910s | Two Flat | Craftsman | | C | Garage | NC | |
| 61 | 1111 | N. | Sacramento | Ave. | 1890s | Two Flat | Richardsonian Romanesque | | C | Garage | NC | |
| 61 | 1113 | N. | Sacramento | Ave. | 1900s | Two Flat | Classical Revival | | C | | | |
| 61 | 1117 | N. | Sacramento | Ave. | 1900s | Two Flat | Romanesque Revival | | C | Garage | C | |
| 61 | 1123 | N. | Sacramento | Ave. | 1900s | SF House | Classical Revival | | C | Garage | C | |
| 61 | 1127 | N. | Sacramento | Ave. | 1900s | Two Flat | Richardsonian Romanesque | | C | Garage | NC | |
| 61 | 1133 | N. | Sacramento | Ave. | 1900s | Two Flat | Tudor Revival | | C | Garage | NC | |
| 61 | 1135 | N. | Sacramento | Ave. | 1900s | Two Flat | Richardsonian Romanesque | | C | Garage | C | |
| 61 | 1137 | N. | Sacramento | Ave. | 1890s | Two Flat | Queen Anne | | C | Garage | NC | |
| 61 | 1139 | N. | Sacramento | Ave. | 1894 | Two Flat | Richardsonian Romanesque | | C | Garage | NC | |
| 61 | 1141 | N. | Sacramento | Ave. | 1906 | Two Flat | Classical Revival | | C | | | |
| 61 | 1145-1149 | N. | Sacramento | Ave. | 1910s | Multiple | Craftsman | | C | | | |
| 62 | 3208 | W. | Beach | Ave. | 1900s | Six Flat | Classical Revival | | C | | | |

Resource Inventory, 3a: Boulevard Buildings

Chicago Park Boulevard System Historic District, Cook County, IL

| Map # | St # | St. Dir. | St. | St. Type | Date | Building Type | Style | Historic Name | Prim Bldg *C/NC/L | Sec. Bldg. Type | Sec. Bldg *C/NC/L | Notes |
|-------|-----------|----------|------------|----------|-------|--------------------|-------------------|--------------------------------------|-------------------|-----------------|-------------------|-------|
| 62 | 3211-3217 | W. | Beach | Ave. | 1910s | Multiple | Craftsman | The Beach | C | | | |
| 62 | 1211 | N. | California | Ave. | 1910s | Commercial | Craftsman | | C | | | |
| 62 | 1217 | N. | California | Ave. | 2000s | SF House | | | NC | | | |
| 62 | 1219-1223 | N. | California | Ave. | 1900s | Three Flat | Classical Revival | | C | Garage | NC | |
| 62 | 1225 | N. | California | Ave. | 1990s | Multiple | | | NC | | | |
| 62 | 1237 | N. | California | Ave. | 1921 | Factory/ Warehouse | Classical Revival | Nestor Johnson Manufacturing Company | C | | | |
| 62 | 1245 | N. | California | Ave. | 1910s | Three Flat | Classical Revival | | C | | | |
| 62 | 1247 | N. | California | Ave. | 1910s | Three Flat | Classical Revival | | C | | | |
| 62 | 1251 | N. | California | Ave. | 1900s | Two Flat | Classical Revival | | C | | | |
| 62 | 1253 | N. | California | Ave. | 1900s | Three Flat | Classical Revival | | C | Garage | NC | |
| 62 | 1255 | N. | California | Ave. | 2000s | SF House | | | NC | Garage | NC | |
| 62 | 1257 | N. | California | Ave. | 1900s | SF House | Cottage | | C | Garage | NC | |
| 62 | 1301 | N. | California | Ave. | 1907 | Two Flat | Classical Revival | | C | | | |
| 62 | 1305-1307 | N. | California | Ave. | 1900s | SF House | Classical Revival | | C | | | |
| 62 | 1335 | N. | California | Ave. | 1910s | Other | Classical Revival | Dr. Herzl Community Home | C | | | |
| 62 | 1343 | N. | California | Ave. | 1990s | Other | | | NC | | | |

Resource Inventory, 3a: Boulevard Buildings

Chicago Park Boulevard System Historic District, Cook County, IL

| Map # | St # | St. Dir. | St. | St. Type | Date | Building Type | Style | Historic Name | Prim Bldg *C/NC/L | Sec. Bldg. Type | Sec. Bldg *C/NC/L | Notes |
|-------|-----------|----------|------------|----------|-------|---------------|-----------------------------|--|-------------------|-----------------|-------------------|-------|
| 62 | 1349 | N. | California | Ave. | 1900s | Other | Classical Revival | | C | | | |
| 62 | 1351 | N. | California | Ave. | 1900s | Two Flat | Queen Anne | | C | | | |
| 62 | 1357-1359 | N. | California | Ave. | 1898 | Synagogue | Classical Revival | R. Vaudeuborne/ Austro-Galizien Congregation | C | | | |
| 62 | 1401-1409 | N. | California | Ave. | 1922 | Multiple Use | Tudor Revival | Daughters of Zion Jewish Day Nursery and Infant Home | C | | | |
| 62 | 1411 | N. | California | Ave. | 1900s | Two Flat | Classical Revival | | C | | | |
| 62 | 1413 | N. | California | Ave. | 1900s | Two Flat | Classical Revival | | C | Flat | NC | |
| 62 | 1415 | N. | California | Ave. | 1910s | Two Flat | Classical Revival | | C | | | |
| 62 | 1417 | N. | California | Ave. | 1890s | Two Flat | Richardsonian Romanesque | | C | Garage | NC | |
| 62 | 1421 | N. | California | Ave. | 1990s | Four Flat | | | NC | | | |
| 62 | 1423 | N. | California | Ave. | 2000s | SF House | | | NC | Garage | NC | |
| 62 | 1425 | N. | California | Ave. | 1904 | Two Flat | Classical Revival | | C | | | |
| 62 | 1427 | N. | California | Ave. | 1900s | Three Flat | Classical Revival | | C | | | |
| 62 | 1431 | N. | California | Ave. | 1990s | Four Flat | | | NC | | | |
| 62 | 1433 | N. | California | Ave. | 1900s | Two Flat | Queen Anne | | C | | | |

Resource Inventory, 3a: Boulevard Buildings

Chicago Park Boulevard System Historic District, Cook County, IL

| Map # | St # | St. Dir. | St. | St. Type | Date | Building Type | Style | Historic Name | Prim Bldg *C/NC/L | Sec. Bldg. Type | Sec. Bldg *C/NC/L | Notes |
|-------|------|----------|------------|----------|-------|---------------|-------------------|--------------------------------------|-------------------|-----------------|-------------------|-------|
| 62 | 1445 | N. | California | Ave. | 1890 | Two Flat | Gable Front | The Chad Hirsch House | C | | | |
| 62 | 1449 | N. | California | Ave. | 1911 | Three Flat | Classical Revival | | C | Garage | C | |
| 62 | 1451 | N. | California | Ave. | 1950s | Multiple | | | NC | Garage | C | |
| 62 | 1455 | N. | California | Ave. | 1902 | Church | Classical Revival | Humboldt Park Swedish Mission Church | C | | | |
| 62 | 1234 | N. | Kedzie | Ave. | 1900s | Two Flat | Classical Revival | | C | Garage | C | |
| 62 | 1236 | N. | Kedzie | Ave. | 1910s | Four Flat | Tudor Revival | | C | | | |
| 62 | 1238 | N. | Kedzie | Ave. | 1910s | Three Flat | Classical Revival | | C | Garage | C | |
| 62 | 1242 | N. | Kedzie | Ave. | 1910s | Two Flat | Craftsman | | C | Garage | C | |
| 62 | 1248 | N. | Kedzie | Ave. | 1980s | Two Flat | | | NC | | | |
| 62 | 1250 | N. | Kedzie | Ave. | 1910s | Four Flat | Craftsman | | C | Garage | C | |
| 62 | 1254 | N. | Kedzie | Ave. | 1900s | Three Flat | Tudor Revival | | C | Garage | C | |
| 62 | 1258 | N. | Kedzie | Ave. | 1910s | Three Flat | Craftsman | | C | Garage | C | |
| 62 | 1300 | N. | Kedzie | Ave. | 1990s | Three Flat | | | NC | | | |
| 62 | 1306 | N. | Kedzie | Ave. | 1900s | Two Flat | Classical Revival | | C | Garage | NC | |
| 62 | 1310 | N. | Kedzie | Ave. | 1910s | Two Flat | Craftsman | | C | Garage | NC | |
| 62 | 1312 | N. | Kedzie | Ave. | 1900s | Two Flat | Classical Revival | | C | Garage | C | |
| 62 | 1316 | N. | Kedzie | Ave. | 1906 | SF House | Classical Revival | The A.C. Jensen House | C | Garage | NC | |

Resource Inventory, 3a: Boulevard Buildings

Chicago Park Boulevard System Historic District, Cook County, IL

| Map # | St # | St. Dir. | St. | St. Type | Date | Building Type | Style | Historic Name | Prim Bldg *C/NC/L | Sec. Bldg. Type | Sec. Bldg *C/NC/L | Notes |
|-------|-----------|----------|--------|----------|-------|---------------|--------------------------|-----------------------------|-------------------|-----------------|-------------------|-------|
| 62 | 1318 | N. | Kedzie | Ave. | 1900s | Three Flat | Classical Revival | | C | Garage | C | |
| 62 | 1320-1322 | N. | Kedzie | Ave. | 1910s | Multiple | Classical Revival | | C | Garage | NC | |
| 62 | 1334 | N. | Kedzie | Ave. | 1900s | Two Flat | Beaux Arts | | C | Garage | C | |
| 62 | 1336 | N. | Kedzie | Ave. | 1900s | Two Flat | Classical Revival | | C | Garage | C | |
| 62 | 1340 | N. | Kedzie | Ave. | 1910s | Two Flat | Craftsman | | C | Garage | NC | |
| 62 | 1344 | N. | Kedzie | Ave. | 1990s | Three Flat | Classical Revival | | C | Garage | NC | |
| 62 | 1346 | N. | Kedzie | Ave. | 1900s | Two Flat | Classical Revival | | C | Garage | NC | |
| 62 | 1350 | N. | Kedzie | Ave. | 1910s | Four Flat | Craftsman | | C | Garage | NC | |
| 62 | 1354-1356 | N. | Kedzie | Ave. | 1900s | Multiple | Classical Revival | | C | Garage | C | |
| 62 | 1400-1402 | N. | Kedzie | Ave. | 1980s | Other | | | NC | | | |
| 62 | 1408 | N. | Kedzie | Ave. | 1900s | Two Flat | Classical Revival | | C | Garage | NC | |
| 62 | 1412 | N. | Kedzie | Ave. | 1902 | Three Flat | Classical Revival | The Phil Lauck Jr. House | C | Garage | NC | |
| 62 | 1416 | N. | Kedzie | Ave. | 1897 | Two Flat | Richardsonian Romanesque | The Jonathon Kzalovrc House | C | Garage | NC | |
| 62 | 1418 | N. | Kedzie | Ave. | 1910s | Two Flat | No Style | | C | | | |
| 62 | 1420 | N. | Kedzie | Ave. | 1900s | Two Flat | Classical Revival | | C | Garage | NC | |

Resource Inventory, 3a: Boulevard Buildings

Chicago Park Boulevard System Historic District, Cook County, IL

| Map # | St # | St. Dir. | St. | St. Type | Date | Building Type | Style | Historic Name | Prim Bldg *C/NC/L | Sec. Bldg. Type | Sec. Bldg *C/NC/L | Notes |
|-------|-----------|----------|------------|----------|-------|---------------|--------------------------|---------------|-------------------|-----------------|-------------------|-------|
| 62 | 1438 | N. | Kedzie | Ave. | 1910s | Three Flat | Craftsman | | C | | | |
| 62 | 1442 | N. | Kedzie | Ave. | 1910s | Two Flat | Craftsman | | C | Garage | NC | |
| 62 | 1444 | N. | Kedzie | Ave. | 1890s | Two Flat | Queen Anne | | C | Garage | NC | |
| 62 | 1446 | N. | Kedzie | Ave. | 1910s | Two Flat | Classical Revival | | C | | | |
| 62 | 1448 | N. | Kedzie | Ave. | 1900s | Three Flat | Classical Revival | | C | Garage | NC | |
| 62 | 1452 | N. | Kedzie | Ave. | 1910s | Two Flat | Craftsman | | C | Garage | NC | |
| 62 | 1454 | N. | Kedzie | Ave. | 1910s | Three Flat | Craftsman | | C | | | |
| 62 | 1456 | N. | Kedzie | Ave. | 1910s | Multiple | Classical Revival | | C | Coach House | C | |
| 62 | 2746 | W. | Potomac | Ave. | 1900s | Four Flat | Classical Revival | | C | | | |
| 63 | 1501-1503 | N. | California | Ave. | 1910s | Multiple | Craftsman | | C | | | |
| 63 | 1507 | N. | California | Ave. | 1900s | Two Flat | Richardsonian Romanesque | | C | Garage | NC | |
| 63 | 1509 | N. | California | Ave. | 1900s | Three Flat | Richardsonian Romanesque | | C | | | |
| 63 | 1511 | N. | California | Ave. | 1900s | Three Flat | Richardsonian Romanesque | | C | | | |
| 63 | 1513 | N. | California | Ave. | 1900s | Three Flat | Richardsonian Romanesque | | C | Garage | C | |
| 63 | 1517-1519 | N. | California | Ave. | 1900s | Three Flat | Classical Revival | | C | Garage | NC | |

Resource Inventory, 3a: Boulevard Buildings

Chicago Park Boulevard System Historic District, Cook County, IL

| Map # | St # | St. Dir. | St. | St. Type | Date | Building Type | Style | Historic Name | Prim Bldg *C/NC/L | Sec. Bldg. Type | Sec. Bldg *C/NC/L | Notes |
|-------|-----------|----------|------------|----------|-------|---------------|--------------------------|---------------|-------------------|-----------------|-------------------|-------|
| 63 | 1521 | N. | California | Ave. | 1900s | Two Flat | Classical Revival | | C | | | |
| 63 | 1523 | N. | California | Ave. | 1910s | Six Flat | Classical Revival | | C | | | |
| 63 | 1529 | N. | California | Ave. | 1910s | Two Flat | Craftsman | | C | Garage | NC | |
| 63 | 1500 | N. | Kedzie | Ave. | 1980s | SF House | | | NC | | | |
| 63 | 1506 | N. | Kedzie | Ave. | 1910s | Three Flat | Craftsman | | C | Garage | C | |
| 63 | 1508 | N. | Kedzie | Ave. | 1900s | Three Flat | Classical Revival | | C | Garage | NC | |
| 63 | 1510 | N. | Kedzie | Ave. | 1900s | Two Flat | Richardsonian Romanesque | | C | Garage | NC | |
| 63 | 1512-1514 | N. | Kedzie | Ave. | 1910s | Two Flat | Craftsman | | C | Garage | NC | |
| 63 | 1516 | N. | Kedzie | Ave. | 1910s | Three Flat | Classical Revival | | C | Garage | NC | |
| 63 | 1518 | N. | Kedzie | Ave. | 1900s | Three Flat | Classical Revival | | C | | | |
| 63 | 1522 | N. | Kedzie | Ave. | 1910s | Four Flat | Craftsman | | C | | | |
| 63 | 1524 | N. | Kedzie | Ave. | 1910s | Multiple | Classical Revival | | C | | | |
| 63 | 1530-1542 | N. | Kedzie | Ave. | 1910s | Courtyard | Tudor Revival | | C | | | |
| 63 | 1544-1546 | N. | Kedzie | Ave. | 1910s | Church | | | NC | | | |
| 63 | 1550 | N. | Kedzie | Ave. | 1920s | Multiple Use | Gothic Revival | | C | | | |
| 63 | 2746 | W. | Le Moyne | Dr. | 1910s | Multiple | Queen Anne | | C | | | |

Resource Inventory, 3a: Boulevard Buildings

Chicago Park Boulevard System Historic District, Cook County, IL

| Map # | St # | St. Dir. | St. | St. Type | Date | Building Type | Style | Historic Name | Prim Bldg *C/NC/L | Sec. Bldg. Type | Sec. Bldg *C/NC/L | Notes |
|-------|-----------|----------|----------|----------|-------|--------------------|----------------------------|-------------------|-------------------|-----------------|-------------------|-------|
| 63 | 3211-3215 | W. | Le Moyne | St. | 1900s | Multiple | Queen Anne | | C | | | |
| 63 | 2734-2748 | W. | North | Ave. | 1910s | Multiple Use | Classical Revival | | C | | | |
| 63 | 2747-2753 | W. | North | Ave. | 1920s | Multiple Use | French Renaissance Revival | | C | | | |
| 63 | 2802-2814 | W. | North | Ave. | 2000s | Other | | Humboldt Building | NC | Garage | NC | |
| 63 | 2818-2820 | W. | North | Ave. | 1900s | Multiple Use | Classical Revival | | C | Garage | NC | |
| 63 | 2834-2840 | W. | North | Ave. | 1990s | Other | | | NC | | | |
| 63 | 2846 | W. | North | Ave. | 1910s | Factory/ Warehouse | Craftsman | | C | | | |
| 63 | 2906 | W. | North | Ave. | 1907 | Multiple Use | Classical Revival | | C | Flat | C | |
| 63 | 2908 | W. | North | Ave. | 1900s | Three Flat | Classical Revival | | C | | | |
| 63 | 2910 | W. | North | Ave. | 1910s | Three Flat | Craftsman | | C | Garage | NC | |
| 63 | 2912 | W. | North | Ave. | 1900s | Two Flat | Classical Revival | | C | | | |
| 63 | 2914 | W. | North | Ave. | 1914 | Other | Classical Revival | | C | Garage | NC | |
| 63 | 2918-2920 | W. | North | Ave. | 1910s | Multiple | Craftsman | | C | Garage | NC | - |
| 63 | 2932 | W. | North | Ave. | 1900s | Multiple | Queen Anne | | C | Garage | NC | |

Resource Inventory, 3a: Boulevard Buildings

Chicago Park Boulevard System Historic District, Cook County, IL

| Map # | St # | St. Dir. | St. | St. Type | Date | Building Type | Style | Historic Name | Prim Bldg *C/NC/L | Sec. Bldg. Type | Sec. Bldg *C/NC/L | Notes |
|-------|-----------|----------|-------|----------|-------|---------------|-------------------|---------------|-------------------|-----------------|-------------------|-------|
| 63 | 3032-3036 | W. | North | Ave. | 1900s | Multiple | Classical Revival | Park View | C | | | |
| 63 | 3038-3042 | W. | North | Ave. | 1920s | Multiple | Spanish Revival | | C | | | |
| 63 | 3044 | W. | North | Ave. | 1910s | Three Flat | Classical Revival | | C | Garage | C | |
| 63 | 3046 | W. | North | Ave. | 1900s | Three Flat | Classical Revival | | C | | | |
| 63 | 3050-3054 | W. | North | Ave. | 1906 | Multiple Use | Classical Revival | | C | | | |
| 63 | 3132 | W. | North | Ave. | 2000s | Multiple Use | | | NC | | | |
| 63 | 3134 | W. | North | Ave. | 1890s | Multiple Use | Queen Anne | | C | Garage | NC | |
| 63 | 3136 | W. | North | Ave. | 1890s | Multiple Use | Queen Anne | | C | | | |

b. Boulevard Structures

Resource Inventory, 3b: Boulevard Structures

Chicago Park Boulevard System Historic District, Cook County, IL

| Map # | Location | St. Dir. | St | St. Type | Date | Structure Type | C/NC/L | No. of Structures | Notes |
|-------|--|----------|----------|----------|--------------|----------------|--------|-------------------|-------|
| 26 | Between S Perry/ S Federal St and S LaSalle St | W | Garfield | Bldv | Late 20th C. | Bridge | NC | 1 | |
| 26 | Over Interstate 90-94, Dan Ryan Expressway | W | Garfield | Bldv | 1989 | Bridge | NC | 1 | |
| 26 | Just E of S Stewart Ave | W | Garfield | Bldv | 1896-1913 | Bridge | C | 1 | |
| 27 | Between S Lowe Ave & S Normal Blvd | W | Garfield | Bldv | 1896-1913 | Bridge | C | 3 | |
| 32 | Between S Hoyne Ave & S Oakley Ave | W | Garfield | Bldv | 1896-1913 | Bridge | C | 2 | |
| 32 | Between S Hoyne Ave & S Oakley Ave | W | Garfield | Bldv | c. 1895 | Bridge | C | 1 | |
| 34 | W 49th St | S | Western | Bldv | 1896-1914 | Bridge | C | 1 | |
| 34 | W 49th St | S | Western | Bldv | Late 20th C. | Bridge | NC | 1 | |
| 38 | W 39th St | S | Western | Bldv | 1896-1913 | Bridge | C | 3 | |
| 40 | Between S Archer Ave & W 36th St | S | Western | Bldv | 1896-1916 | Bridge | C | 1 | |

Resource Inventory, 3b: Boulevard Structures

Chicago Park Boulevard System Historic District, Cook County, IL

| Map # | Location | St. Dir. | St | St. Type | Date | Structure Type | C/NC/L | No. of Structures | Notes |
|-------|--|----------|----------|----------|--------------|----------------|--------|-------------------|---|
| 40 | Between S Archer Ave & W 36th St | S | Western | Bldv | Late 20th C. | Bridge | NC | 1 | |
| 42 | RR spur E of S Rockwell St | W | 31st | Bldv | 1940 | Bridge | C | 1 | |
| 42 | Over Interstate 55, Stevenson Expressway | S | Western | Bldv | 1964 | Bridge | NC | 2 | |
| 42 | Sanitary and Ship Canal | S | Western | Bldv | 1939-1941 | Bridge | C | 1 | Listed as Non-contributing in Chicago Sanitary and Ship Canal NR nomination |
| 42 | RR Tracks N of Interstate 55, Stevenson Expressway | S | Western | Bldv | 1939-1941 | Bridge | C | 1 | |
| 42 | RR bridge E of S Rockwell St | W | 31st | Bldv | 1940 | Bridge | C | 4 | |
| 47 | Between W 19th St and W 21st St | S | Marshall | Bldv | 1905-1910 | Bridge | C | 1 | |
| 47 | Between W 19th St and W 21st St | S | Marshall | Bldv | Late 20th C. | Bridge | NC | 1 | |

Resource Inventory, 3b: Boulevard Structures

Chicago Park Boulevard System Historic District, Cook County, IL

| Map # | Location | St. Dir. | St | St. Type | Date | Structure Type | C/NC/L | No. of Structures | Notes |
|-------|--|----------|--------------|----------|-----------|----------------|--------------|-------------------|--|
| 52 | Between W Taylor St and W Fillmore St | S | Independence | Bldv | 1910s | Bridge | C | 1 | |
| 53 | Over Interstate 290 D. Eisenhower Expressway Between W Congress Prkwy and W Harrison St. | S | Hamlin | Bldv | c. 1955 | Bridge | NC | 2 | |
| 57 | N Hamlin Blvd | W | Lake | St | 1893 | Bridge | C | 1 | |
| 57 | N Central Park Ave | W | Lake | St | 1893 | Bridge | C | 1 | |
| 57 | N Conservatory Drive | W | Lake | St | 1893 | Bridge | C | 1 | |
| 60 | Just S of W Chicago Ave | N | Sacramento | Bldv | 1908 | Bridge | C | 1 | |
| 24 | Between S Calumet Ave & S Prairie Ave | E | Garfield | Bldv | 1896-1913 | Bridge | NC | 1 | |
| 57 | N edge of Garfield Park | N | Central Park | Ave | 1905-1910 | Bridge | C | 1 | |
| | | | | | | | Total | 36 | Contributing: 26 Non-contributing: 10 |

c. Boulevard Objects

Attachment 3c: Resource Inventory, Boulevard Objects

Chicago Park Boulevard System Historic District, Cook County, IL

| Map # | Location | St. Dir. | St/Square | St. Type | Date | Object Name/Description | C/NC /L | No. of Objects | Notes |
|-------|---|----------|-------------------|----------|-------------|---|---------|----------------|-------|
| 45 | W 24th Blvd & S Marshall Blvd | W | 24th | Blvd | 1926 | <i>Jacques Marquette Monument</i> | C | 1 | |
| 44 | S California Blvd & W 26th St | S | California | Blvd | Late 20th C | Fountain | NC | 1 | |
| 50 | W Douglas Blvd & S Kedzie Ave | W | Douglas | Blvd | Late 20th C | Sculpture | NC | 1 | |
| 49 | W Douglas Blvd & S Kedzie Ave | W | Douglas | Blvd | 1996 | Obelisk | NC | 1 | |
| 1 | East 35th St & S Dr. M.L. King Jr. Dr | S | Dr. M.L. King Jr. | Dr | 1927-1936 | <i>Victory Monument</i> | L | 1 | |
| 4,10 | East 51st St & S Dr. M.L. King Jr. Dr | S | Dr. M.L. King Jr. | Dr | 1904 | <i>George Washington Monument</i> | C | 1 | |
| 3 | East 47th St & S Dr. M.L. King Jr. Dr | S | Dr. M.L. King Jr. | Dr | 2005 | Jazz Towers topped by musicians | NC | 4 | |
| 6 | Intersection of S Drexel Blvd & East Oakwood Blvd | S | Dr. M.L. King Jr. | Dr | 1998 | Fountain | NC | 1 | |
| 8,9 | Drexel Square | | Drexel Square | | 1882-1888 | Drexel Fountain | C | 1 | |
| 31,32 | Intersection of W Garfield Blvd & S Western Blvd | W | Garfield | Blvd | 1997 | Fountain | NC | 1 | |
| 57,58 | Garfield Square | | Garfield Square | | 1902 | <i>American Youth and Independence Day/Fountain</i> | C | 1 | |

Attachment 3c: Resource Inventory, Boulevard Objects

Chicago Park Boulevard System Historic District, Cook County, IL

| Map # | Location | St. Dir. | St/Square | St. Type | Date | Object Name/Description | C/NC /L | No. of Objects | Notes |
|-------|----------|----------|-----------|----------|------|-------------------------|---------|----------------------|---|
| | | | | | | | | Total: 14 | Contributing: 4 Non-contributing: 9 Listed:1 |

d. Unlisted Parks (Douglas, Gage, McKinley)

Attachment 3d: Resource Inventory, Parks: Douglas Park

Chicago Park Boulevard System Historic District, Cook County, IL

| Map Key (Park) | Name | Type/Style | Date | Resource Type | C/NC/L | Architect | Number of Resources | Notes |
|----------------|------------------------|--------------------|---------|---------------|--------|------------------------------------|---------------------|-------|
| 10 | Collins High School | N/A | 1973 | Building | NC | CPD | 1 | |
| 19 | Comfort Station | Colonial Revival | 1936 | Building | C | CPD | 1 | |
| 24 | Comfort Station | N/A | c. 1975 | Building | NC | CPD | 1 | |
| 8 | Field House | Georgian Revival | 1928 | Building | C | Michaelsen & Rognstad | 1 | |
| 12 | Flower Hall | Prairie | 1907 | Building | C | Schmidt Garden and Martin (attrib) | 1 | |
| 25 | Stables | Late Victorian Era | c. 1908 | Building | C | WPC | 1 | |
| 17 | Storage Shed | N/A | 1965 | Building | NC | CPD | 1 | |
| 26,32 | Basketball Courts | N/A | c. 1990 | Structure | NC | CPD | 2 | |
| 4 | Carriage Drive Bridge | Late Victorian Era | 1892 | Structure | C | WPC | 1 | |
| 5 | Granite Boulder Bridge | Late Victorian Era | 1897 | Structure | C | WPC | 1 | |
| 6 | Limestone Bridge | Late Victorian Era | c. 1895 | Structure | C | WPC | 1 | |

| Map Key (Park) | Name | Type/Style | Date | Resource Type | C/NC/L | Architect | Number of Resources | Notes |
|----------------|-------------------|------------|---------|---------------|--------|----------------------|---------------------|---|
| 6 | Pergola | N/A | 2001 | Structure | NC | CPD | 2 | |
| 22, 28-31 | Playgrounds | N/A | c. 1995 | Structure | NC | CPD | 5 | |
| 20 | Soccer Field | N/A | c. 2010 | Structure | NC | CPD | 1 | |
| 27 | Spray pool | N/A | c. 1995 | Structure | NC | CPD | 1 | |
| 9 | Swimming Pool | N/A | 1955 | Structure | NC | CPD | 1 | |
| 21 | Tennis Courts | N/A | 1995 | Structure | NC | CPD | 1 | |
| 15, 16 | Concrete Benches | Prairie | 1907 | Feature | C | Jensen/Garden attrib | (10) | Features are not included in the resource count |
| 14 | Concrete Lanterns | Prairie | 1907 | Feature | C | Jensen/Garden attrib | (4) | Features are not included in the resource count |
| | | | | | | | Total: 23 | Contributing: 7 (4 C Buildings; 3 C Structures) Non-contributing : 16 (3 NC Buildings; 13 NC Structures) |

Attachment 3d: Resource Inventory, Parks: Gage Park

Chicago Park Boulevard System Historic District, Cook County, IL

| Map Key (Parks) | Name | Type/Style | Date | Resource Type | C/NC/L | Architect | Number of Resources | Notes |
|-----------------|--------------------------|------------|---------|---------------|--------|-----------|---------------------|--|
| 7 | Boiler House | Beaux Arts | 1928 | Building | C | SPC | 1 | |
| 3 | Field House | Beaux Arts | 1928 | Building | C | SPC | 1 | |
| 4 | Locker and Changing Room | Beaux Arts | 1928 | Building | C | SPC | 1 | |
| 14 | Basketball Court | N/A | c. 1970 | Structures | NC | CPD | 1 | |
| 15 | Handball Court | N/A | c. 1970 | Structures | NC | CPD | 1 | |
| 8 | Playground | N/A | c. 1990 | Structures | NC | CPD | 1 | |
| 6 | Spraypool | N/A | c. 1990 | Structures | NC | CPD | 1 | |
| 5 | Swimming Pool | N/A | c. 1928 | Structures | C | SPC | 1 | |
| 19 | Tennis Courts | N/A | c. 1928 | Structures | C | SPC | 4 | |
| 2 | Flag Pole | N/A | c. 1974 | Feature | NC | SPC | (1) | Features are not included in the resource count |
| | | | | | | | Total: 12 | Contributing 8 (3 C Buildings; 5 C Structures) Non-contributing: 4 (4 NC Structures) |

Attachment 3d: Resource Inventory, Parks: McKinley Park

Chicago Park Boulevard System Historic District, Cook County, IL

| Map Key (Parks) | Name | Type/Style | Date | Resource Type | C/NC/L | Architect | Number of Resources | Notes |
|-----------------|----------------------------------|--------------------|---------|---------------|--------|------------------|---------------------|--|
| 24 | Boiler House | Beaux Arts | 1916 | Building | C | SPC | 1 | |
| 7 | Comfort Station | Late Victorian Era | 1903 | Building | C | SPC | 1 | |
| 25 | Field House | Beaux Arts | 1916 | Building | C | SPC | 1 | |
| 18 | Landscape/Maintenance Building | Beaux Arts | 1903 | Building | C | SPC | 1 | |
| 19 | Basketball Court | N/A | c. 1970 | Structures | NC | CPD | 1 | |
| 13 | Handball Court Slab | N/A | c. 1970 | Structures | NC | CPD | 1 | |
| 6 | McKinley Monument Exedra/Plaza | Beaux Arts | 1905 | Structures | C | Pond and Pond | 1 | |
| 11 | Playground | N/A | 1993 | Structures | NC | CPD | 1 | |
| 15 | S. Damen Avenue Viaduct | N/A | 1960 | Structures | NC | Unknown | 1 | |
| 5 | Skating Rink | N/A | 1996 | Structures | NC | CPD | 1 | |
| 23 | Spray pool/Interactive Pool Area | N/A | c. 2000 | Structures | NC | CPD | 1 | |
| 21 | Swimming Pool | N/A | 1950 | Structures | NC | SPC | 1 | |
| 4 | Tennis Courts | N/A | 1930 | Structures | C | SPC | 4 | |
| 6 | McKinley Monument Sculpture | Beaux Arts | 1905 | Object | C | Charles Mulligan | 1 | |
| 27 | Flag Pole | N/A | c. 1974 | Feature | NC | SPC | (1) | Features are not included in the resource count |
| | | | | | | | Total: 15 | Contributing: 9 (4 C Buildings; 4 C Structures; 1 C Object) Non-Contributing: 6 (6 NC Structures) |

- e. Listed Parks (Jackson, Washington, Sherman, Garfield, Humboldt)

| Map Key | Name | Type/Style | Date | Resource Type | C/NC/L | Architect | Number of Resources | Notes |
|---------|---|------------|-----------|---------------|--------|---|---------------------|---|
| 17 | Fine Arts Building/Museum of Science and Industry | Beaux Arts | 1893 | Building | C/L | Charles Atwood | 1 | |
| 20 | Bathing Pavillion | | 1917-1919 | Building | | | 1 | |
| 20 | Old Coast Guard Station | | 1910 | Building | | | 1 | On Jackson Park Midway Plaisance National Register nomination map but not mentioned in nomination |
| 23 | La Rabida Children's Hospital | | 1932 | Building | | Graham, Anderson, Probst & White | 1 | |
| 21 | Yacht Club - South Lagoon | | | Building | | | 1 | |
| 21 | Replica of the Republic Statue | | 1918 | Object | C/L | Daniel Chester French, sculptor/Henry Bacon | 1 | |
| 16 | Thomas G. Masaryk Monument | | 1949 | Object | C/L | Alben Polasek | 1 | |
| 16 | Fountain of Time | | 1922 | Object | C/L | Lorado Taft | 1 | Is also counted in the Washington Park Historic District |

| Map Key | Name | Type/Style | Date | Resource Type | C/NC/L | Architect | Number of Resources | Notes |
|---------|---------------------------|------------|------|---------------|--------|-----------|---------------------|---|
| 20 | Pedestrian Overpass | | | | | | 1 | On Jackson Park Midway Plaisance National Register nomination map but not mentioned in nomination |
| 23 | Yacht Club - Yacht Harbor | | | | | | 1 | |
| 17 | Yacht Club | | | | | | 1 | |
| 21 | Golf Club | | | | | | 1 | On Jackson Park Midway Plaisance National Register nomination map but not mentioned in nomination |
| 21 | Field House | | | | | | 1 | On Jackson Park Midway Plaisance National Register nomination map but not mentioned in nomination |
| | | | | | | | | Total Number of Resources Counted in the Nomination: 12 |

| Map Key | Name | Type/Style | Date | Resource Type | C/NC/L | Architect/Designer | Number of Resources | Notes |
|---------|-------------------------------------|-------------------|----------------|---------------|--------|----------------------------------|---------------------|-------|
| 12 | Field House | | 1953-55 | Building | C/L | Ralph H. Burke | 1 | |
| 12 | SE Comfort Station | | 1904 | Building | C/L | SPC | 1 | |
| 11 | NE Comfort Station | | 1936 | Building | C/L | CPD | 1 | |
| 12 | Refectory | | 1892 | Building | C/L | Burnham & Root | 1 | |
| 35 | Grandstand | | 1936 | Building | C/L | CPD | 1 | |
| 10 | Armory Building | | 1928 | Building | C/L | Perkins, Chatten & Hammond | 1 | |
| 12 | Stables/Roundhouse | | 1880 | Building | C/L | Burnham & Root | 1 | |
| 11 | Lawn Bowling Clubhouse | | 1930 | Building | C/L | SPC | 1 | |
| 12 | SPC Administration (DuSable Museum) | Classical Revival | 1911 | Building | C/L | D.H. Burnham & Co. | 1 | |
| 13 | Center Maintenance Building | | 1894 | Building | C/L | SPC | 1 | |
| 13 | East Maintenance Building | | 1894 | Building | C/L | SPC | 1 | |
| 13 | NE Maintenance Building | | 1894/1903 | Building | C/L | SPC | 1 | |
| 13 | South/West Building | | 1903/1907/1936 | Building | C/L | SPC | 1 | |
| 12 | Electrical Power House | | 1907 | Building | C/L | SPC | 1 | |
| 12 | Laundry | | 1892 | Building | C/L | SPC | 1 | |
| 10 | Dyett School | | 1972 | Building | NC | David N. Hain & Kenneth Childers | 1 | |
| 10 | Dyett Natatorium | | 1972 | Building | NC | David N. Hain & Kenneth Childers | 1 | |

| Map Key | Name | Type/Style | Date | Resource Type | C/NC/L | Architect/Designer | Number of Resources | Notes |
|---------|------------------------------|------------|----------------|---------------|--------|--------------------------------|---------------------|---|
| 12 | Boat Shelter | | 2003 | Building | NC | Wolff, Clements & Assoc. | 1 | |
| 13 | Mere | | 1886/1904/2003 | Feature | C | Olmsted & Vaux | 0 | Included as a contributing part of the site |
| 12 | Pool | | 1880 | Feature | C | Olmsted & Vaux | 0 | Included as a contributing part of the site |
| 11 | Public Forum | | 1936 | Feature | C | CPD | 0 | Included as a contributing part of the site |
| 10 | Ulysses S. Grant Boulder | | 1879 | Object | C/L | SPC | 1 | |
| 11 | Ephraim Lessing Monument | | 1930 | Object | C/L | Albin Poleseck | 1 | |
| 11 | Garden Benches | | 1912 | Object | C/L | SPC | 2 | |
| 12 | Stone Fence Posts | | c. 1925 | Object | C/L | SPC | 2 | |
| 10 | W. Light Fixture | | c. 1890 | Object | C/L | SPC | 1 | |
| 12 | E. Light Fixture | | c. 1890 | Object | C/L | SPC | 1 | |
| 11 | Washington Boulders | | 1990 | Object | NC | CPD | 5 | also on Maps 10 & 12 |
| 12 | Spirit of DuSable sculptures | | 1977 | Object | NC | Ford, Cullough, Parker, Taylor | 4 | |
| 13 | Granite plaques | | 1966 | Object | NC | CPD | 2 | |
| 13 | Fountain of Time | | 1922 | Structure | C/L | Lorado Taft | 1 | May also be listed in Jackson Park |
| 12 | North Bridge | | 1915/1970 | Structure | C/L | SPC/CPD | 1 | |

| Map Key | Name | Type/Style | Date | Resource Type | C/NC/L | Architect/Designer | Number of Resources | Notes |
|---------|---|------------|--------------|---------------|--------|----------------------------------|---------------------|----------------|
| 13 | South Bridge | | c. 1935/1970 | Structure | C/L | CPD | 1 | |
| 10 | North Tennis Courts | | c. 1936 | Structure | C/L | CPD | 2 | |
| 12 | Casting Pier | | 1954 | Structure | C/L | CPD | 1 | |
| 12 | Light Towers | Art Deco | 1936 | Structure | C/L | CPD | 2 | |
| 13 | West Tennis Courts | | 1911 | Structure | C/L | SPC | 13 | Also on Map 12 |
| 12 | Granite Fountain Basins (Mall) | | 1911 | Structure | C/L | Olmsted Bros. | 2 | |
| 12 | Granite Fountain Basins Ad Bldg Terrace | | 1912 | Structure | C/L | SPC | 2 | |
| 12 | Refectory Parking Lot | | 1892 | Structure | C/L | SPC/CPD | 1 | Also on Map 13 |
| 10 | NE Parking Lot | | 1938 | Structure | C/L | CPD | 1 | |
| 12 | Field House Parking Lot | | c. 1953 | Structure | C/L | CPD | 1 | |
| 10 | Concrete Play Slab | | 1971 | Structure | NC | CPD | 1 | |
| 10 | Dyett School Parking Lot | | 1972 | Structure | NC | David N. Hain & Kenneth Childers | 1 | |
| 12 | Swimming Pool | | 1992 | Structure | NC | A. Epstein & Sons | 1 | |
| 12 | Pool with slide | | 1992 | Structure | NC | A. Epstein & Sons | 1 | |
| 10 | NW Playground | | c. 1960 | Structure | NC | CPD | 1 | |
| 11 | 55th St. Playground | | 1956 | Structure | NC | CPD | 1 | |
| 13 | 60th St. Playground | | c. 1960 | Structure | NC | CPD | 1 | |
| 12 | West Basketball Courts | | c. 1960 | Structure | NC | CPD | 8 | Also on Map 13 |

| Map Key | Name | Type/Style | Date | Resource Type | C/NC/L | Architect/Designer | Number of Resources | Notes |
|---------|---------------------------------|------------|---------|---------------|--------|--------------------------|---------------------|-------------------------------|
| 12 | Aquatic Center Playground | | c. 1925 | Structure | NC | SPC/CPD | 1 | |
| 13 | SE Cove Board Walk | | 2003 | Structure | NC | Wolff, Clements & Assoc. | 1 | |
| 13 | S. Island Board Walk | | 2003 | Structure | NC | Wolff, Clements & Assoc. | 1 | |
| 12 | West Board Walk | | 2003 | Structure | NC | Wolff, Clements & Assoc. | 1 | |
| 11 | Wooden ramp | | c. 1980 | Structure | NC | CPD | 1 | |
| 10 | Parking Lot north of the Armory | | c. 1980 | Structure | NC | State of Illinois | 1 | |
| | | | | | | | | Contributing Resources: 52 |
| | | | | | | | | Noncontributing Resources: 34 |
| | | | | | | | | Total Resources: 86 |
| | | | | | | | | Total Listed Properties: 52 |

| Map Key | Name | Type/Style | Date | Resource Type | C/NC/L | Architect | Number of Resources | Notes |
|---------|--|------------|-----------|---------------|--------|------------------|---------------------|---|
| 29 | Women's Gym and Locker Building/Power House/Service Yard | Beaux Arts | 1904-1907 | Building | C/L | Edward Bennett | 1 | |
| 29 | Men's Gym and Locker Building/Storage Room | Beaux Arts | 1904-1907 | Building | C/L | Edward Bennett | 1 | |
| 29 | Field House | Beaux Arts | 1904-1907 | Building | C/L | Edward Bennett | 1 | |
| 29 | Basket/Changing Rooms | | 1904-1907 | Building | NC | Edward Bennett | 1 | |
| 28 | Sherman Park Library | | 1930s | Building | NC | | 1 | |
| 29 | Spray Pool/Sand Courts/Concrete Platform | | 1904-1907 | Structure | C/L | Olmsted Brothers | 1 | |
| 29 | Swimming Pool | | 1904-1907 | Structure | C/L | Olmsted Brothers | 1 | |
| 29 | Handball Court | | c. 1980 | Structure | NC | | 1 | |
| 29 | Lagoon | | 1904-1907 | Feature | C | Olmsted Brothers | 0 | Included as a contributing part of the site |
| 29 | Ball Field Island | | 1904-1907 | Feature | C | Olmsted Brothers | 0 | Included as a contributing part of the site |

| Map Key | Name | Type/Style | Date | Resource Type | C/NC/L | Architect | Number of Resources | Notes |
|---------|--------------------------------|------------|-----------|---------------|--------|------------------|---------------------|---|
| 29 | Wooded Island | | 1904-1907 | Feature | C | Olmsted Brothers | 0 | Included as a contributing part of the site |
| 29 | Perimeter areas | | 1904-1907 | Feature | C | Olmsted Brothers | 0 | Included as a contributing part of the site |
| 29 | Circuit Drive and entrance | | 1904-1907 | Feature | C | Olmsted Brothers | 0 | Included as a contributing part of the site |
| 29 | Paths and Walks | | 1904-1907 | Feature | C | Olmsted Brothers | 0 | Included as a contributing part of the site |
| 29 | Terrace and Boat Landing | | 1904-1907 | Feature | C | Olmsted Brothers | 0 | Included as a contributing part of the site |
| 29 | 2 north and 2 south bridges | | 1904-1907 | Feature | C | Olmsted Brothers | 0 | Included as a contributing part of the site |
| 29 | Open air gym and running track | | 1904-1907 | Feature | C | Olmsted Brothers | 0 | Included as a contributing part of the site |
| 29 | North playground | | | Feature | NC | | 0 | Included as a contributing part of the site |
| 29 | Southeast playground | | | Feature | NC | | 0 | Included as a contributing part of the site |

| Map Key | Name | Type/Style | Date | Resource Type | C/NC/L | Architect | Number of Resources | Notes |
|---------|----------------------|------------|------|---------------|--------|-----------|---------------------|---|
| 29 | Southwest playground | | | Feature | NC | | 0 | Included as a contributing part of the site |
| 29 | Tennis courts | | | Feature | NC | | 0 | Included as a contributing part of the site |
| | Basketball Courts | | | Feature | NC | | 0 | Included as a contributing part of the site |
| | | | | | | | | Contributing Resources: 5 |
| | | | | | | | | Noncontributing Resources: 3 |
| | | | | | | | | Total Resources: 8 |
| | | | | | | | | Total Listed Properties: 5 |

Attachment 3e: Resource Inventory, Listed Parks: Garfield Park

Chicago Park Boulevard System Historic District, Cook County, IL

| Map Key | Name | Type/Style | Date | Resource Type | C/NC/L | Architect/Designer | Number of Resources | Notes |
|---------|---|--------------------------|---------|---------------|--------|---------------------------------|---------------------|-------|
| 57 | Stables Building | | 1890 | Building | C/L | Jenney | 1 | |
| 55 | Bandstand | Exotic Revival | 1896 | Building | C/L | Silsbee | 1 | |
| 57 | Powerhouse | Flemish Revival | 1896 | Building | C/L | Silsbee | 1 | |
| 57 | Warehouse and Shop Building | Spanish Colonial Revival | 1928 | Building | C/L | Michaelson & Rognstad | 1 | |
| 57 | Shed Structure | | 1906 | Building | C/L | | 1 | |
| 56 | Comfort Station | | | Building | C/L | | 1 | |
| 57 | Conservatory | Prairie | 1906 | Building | C/L | Jensen/Schmidt, Garden & Martin | 1 | |
| 55 | Golf Shelter Building | Prairie | 1907 | Building | C/L | | 1 | |
| 56 | "Gold Dome" Administrative Headquarters | Spanish Colonial Revival | 1928 | Building | C/L | Michaelson & Rognstad | 1 | |
| 55 | Leif Ericson School | | 1961 | Building | NC | Perkins & Will | 1 | |
| 56 | Suspension Bridge | | 1936 | Structure | C/L | WPA | 1 | |
| 55 | Pergolas | | c. 1907 | Structure | C/L | | 2 | |
| 55 | Water Courts | | 1907 | Structure | C/L | Jensen | 2 | |
| 56 | Entry Gate Structure | Prairie | 1906 | Structure | C/L | Zimmerman | 1 | |

| Map Key | Name | Type/Style | Date | Resource Type | C/NC/L | Architect/Designer | Number of Resources | Notes |
|---------|-----------------------------------|------------|-----------|---------------|--------|--------------------|---------------------|------------------------------------|
| 56 | Central Park Dr Bridge | Art Deco | 1936-1937 | Structure | C/L | WPA | 1 | |
| 55 | Jackson Blvd Overpass | | ca. 1936 | Structure | NC | WPA | 1 | |
| 56 | Robert Burns Memorial | | 1906 | Object | C/L | Stevenson | 1 | |
| 56 | Lincoln the Railsplitter Monument | | 1911 | Object | C/L | Mulligan | 1 | |
| 55 | Cornwell Monument | | 1930 | Object | C/L | Epping | 1 | |
| | | | | | | | | Total Number of Resources: 21 |
| | | | | | | | | Total Contributing Resources: 19 |
| | | | | | | | | Total Noncontributing Resources: 2 |
| | | | | | | | | Total Listed Resources: 19 |

Attachment 3e: Resource Inventory, Listed Parks: Humboldt Park

Chicago Park Boulevard System Historic District, Cook County, IL

| Map Key | Name | Type/Style | Date | Resource Type | C/NC/L | Architect/Designer | Number of Resources | Notes |
|---------|-----------------------------------|----------------------------|-------------------|---------------|--------|--------------------------|---------------------|-----------------------------------|
| 63 | Comfort Station | Colonial Revival | 1935 | Building | C/L | Buchsbaum | 1 | |
| 63 | Northwest Armory | Art Deco | 1940 | Building | NC | | 1 | |
| 63 | Lamp Standards | | c. 1920 | Object | C/L | | 2 | |
| 62 | Receptory Building | Queen Anne | 1896 | Building | C/L | Fromman & Jepsen | 1 | |
| 62 | Boathouse/Refectory | | 1907 | Building | C/L | Schmidt, Garden & Martin | 1 | |
| 62 | Comfort Station | Prairie | 1906 | Building | C/L | | 1 | |
| 62 | Natatorium Complex | Prairie | 1913-1914 | Building | C/L | Zimmerman | 1 | |
| 62 | Natatorium Filter Plant | | 1936 | Building | C/L | | 1 | |
| 62 | Fieldhouse | Georgian/ English Tudor | 1927-1928 | Building | C/L | Michaelson & Rognstad | 1 | |
| 62 | Shelter | Prairie | 1906/post 1936 | Building | NC | | 1 | May be reconstruction of original |
| 62 | Comfort Station | | c. 1957 | Building | NC | | 1 | |
| 62 | Vehicular Roads | | 1906-1909 | Feature | C | | 0 | |
| 62 | Humboldt Bridge and stone culvert | | 1936 | Feature | C | | 0 | |
| 62 | Lagoon | | 1878 | Feature | C | Jenney | 0 | |
| 62 | Islands | | 1878 | Feature | C | Jenney | 0 | |
| 62 | Lake | | 1892 | Feature | C | Dubuis | 0 | |
| 62 | Lily pond near Refectory | | 1897 | Feature | C | Jensen | 0 | |
| 62 | Prairie River | | 1906 | Feature | C | Jensen | 0 | |

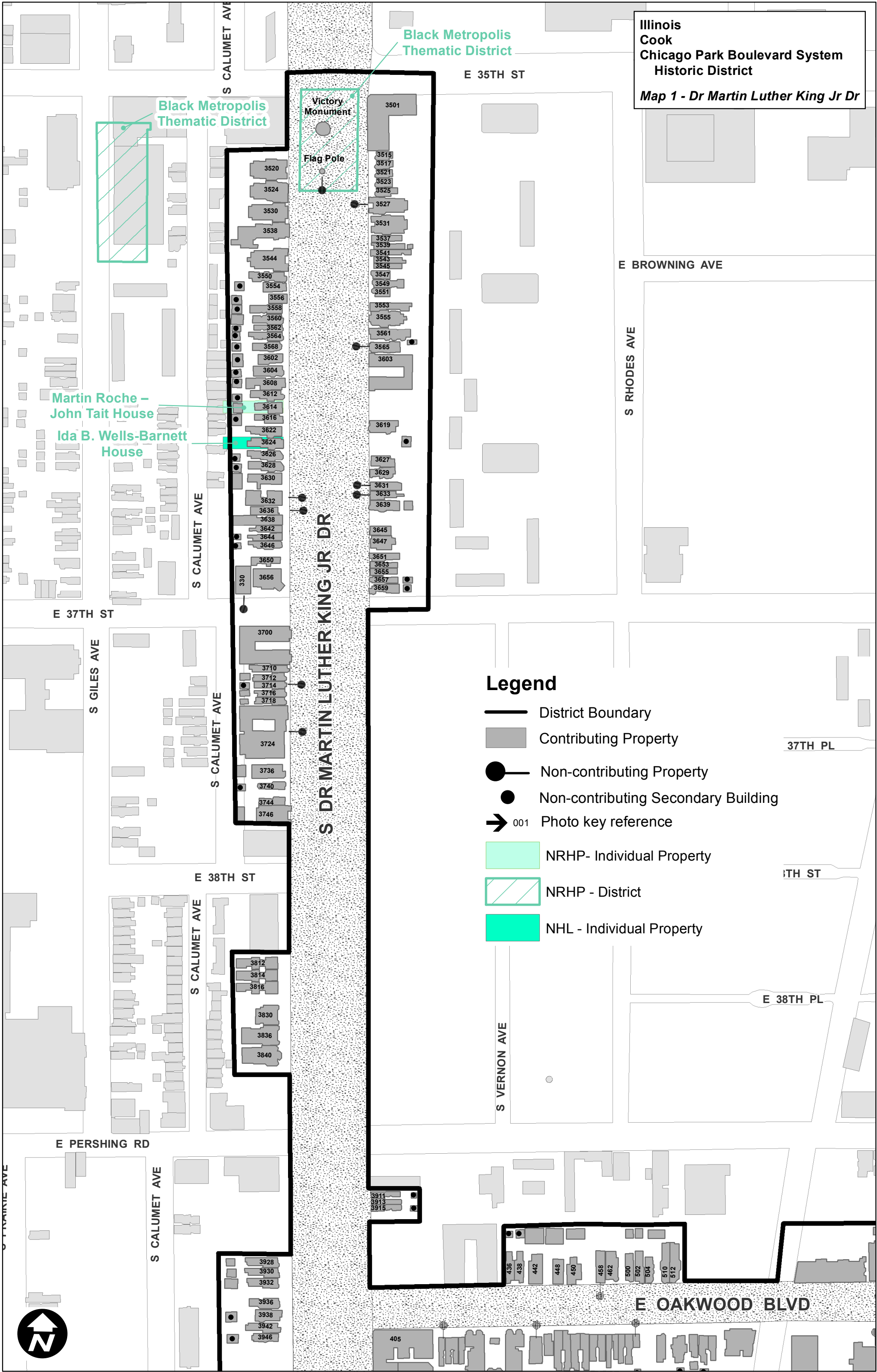
| Map Key | Name | Type/Style | Date | Resource Type | C/NC/L | Architect/Designer | Number of Resources | Notes |
|---------|---------------------------------|------------|-----------|---------------|--------|--------------------------|---------------------|----------------------------------|
| 62 | Brook | | 1906 | Feature | C | Jensen | 0 | |
| 62 | Lake/Swimming Beach | | 1878/1973 | Feature | C | | 0 | |
| 62 | Rose Garden | | 1908 | Feature | C | Jensen | 0 | |
| 62 | Music Court | | 1908 | Feature | C | Jensen | 0 | |
| 62 | Three meadows | | 1907 | Feature | C | Jensen | 0 | |
| 62 | Bridge | | 1936 | Feature | C | WPA | 0 | |
| 62 | Wading Pool | | 1931 | Feature | C | | 0 | |
| 62 | Entrance Stairs to Rose Garden | | 1908 | Object | C | | 1 | |
| 62 | Miner and Child Statue | | 1908/1911 | Object | C/L | Mulligan | 1 | |
| 62 | Ornamental Lanterns | | c. 1908 | Object | C/L | Schmidt, Garden & Martin | 4 | |
| 62 | The Bison | | c. 1908 | Object | C/L | Kemeys | 2 | |
| 62 | Alexander von Humboldt monument | | 1892 | Object | C/L | Gorling | 1 | |
| 62 | Fritz Reuter monument | | 1893 | Object | C/L | Englesman | 1 | |
| 62 | Leif Erickson | | 1901 | Object | C/L | Asbjornsen | 1 | |
| 62 | Drinking Fountain Basin | | c. 1908 | Object | C/L | | 1 | |
| | | | | | | | | Total Number of Resources: 24 |
| | | | | | | | | Total Contributing Resources: 21 |

| Map Key | Name | Type/Style | Date | Resource Type | C/NC/L | Architect/Designer | Number of Resources | Notes |
|---------|------|------------|------|---------------|--------|--------------------|---------------------|---------------------------------------|
| | | | | | | | | Total Noncontributing Resources: 3 |
| | | | | | | | | Total Previously Listed Resources: 21 |

Attachment 4: Maps

- a. Boulevard Survey Maps (1-67)
- b. Unlisted Parks (Douglas, McKinley, and Gage, 68-70)
- c. Photo Key Maps

a. Boulevard Survey Maps (1-67)



Black Metropolis
Thematic District









Black Metropolis
Thematic District

Victory
Monument
Flag Pole

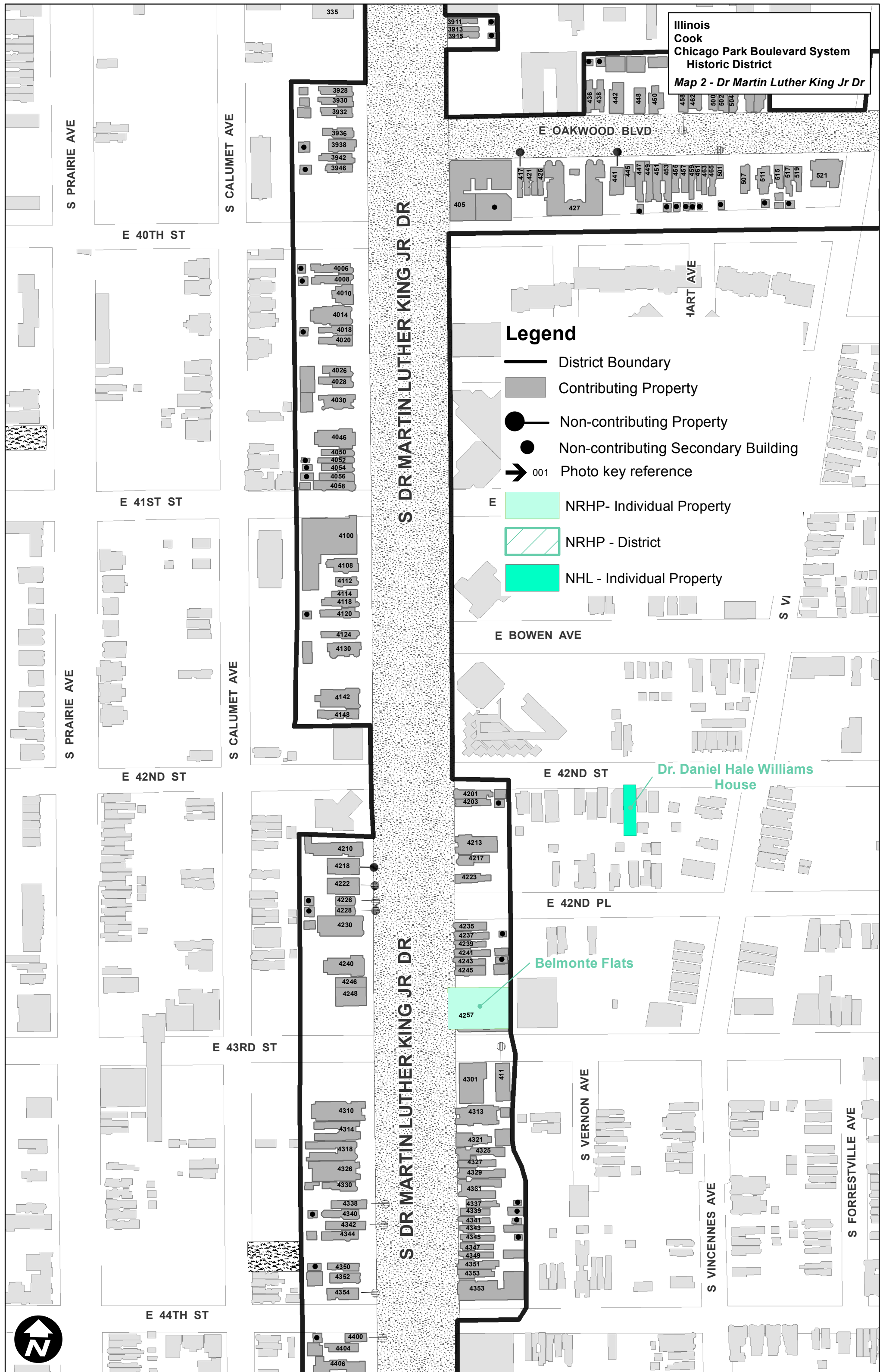
Martin Roche -
John Tait House

Ida B. Wells-Barnett
House









Legend

-  District Boundary
-  Contributing Property
-  Non-contributing Property
-  Non-contributing Secondary Building
-  Photo key reference
-  NRHP- Individual Property
-  NRHP - District
-  NHL - Individual Property





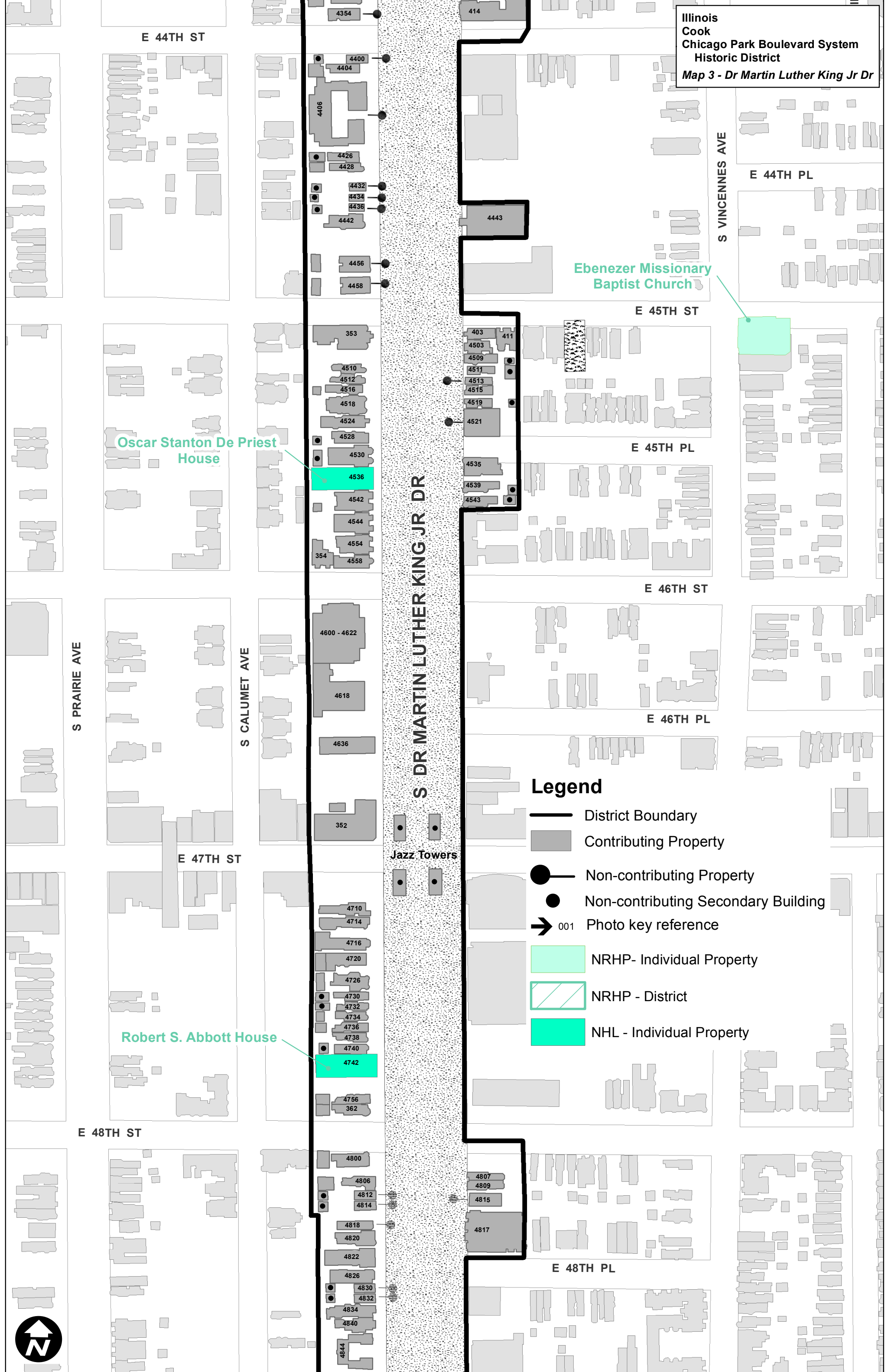
Legend

-  District Boundary
-  Contributing Property
-  Non-contributing Property
-  Non-contributing Secondary Building
-  Photo key reference
-  NRHP- Individual Property
-  NRHP - District
-  NHL - Individual Property

Dr. Daniel Hale Williams House

Belmonte Flats





Oscar Stanton De Priest House









Ebenezer Missionary Baptist Church

Robert S. Abbott House

S DR MARTIN LUTHER KING JR DR


Jazz Towers

Legend

-  District Boundary
-  Contributing Property
-  Non-contributing Property
-  Non-contributing Secondary Building
-  Photo key reference
-  NRHP- Individual Property
-  NRHP - District
-  NHL - Individual Property



Robert S. Abbott House



E 48TH ST

S CALUMET AVE

S DR MARTIN LUTHER KING JR DR









S VINCENNES AVE

E 48TH PL

E 49TH ST

S PRAIRIE AVE

Legend

-  District Boundary
-  Contributing Property
-  Non-contributing Property
-  Non-contributing Secondary Building
-  Photo key reference
-  NRHP- Individual Property
-  NRHP - District
-  NHL - Individual Property

Anthony Overton
Elementary School

E 50TH ST

E 50TH ST

S WASHINGTON PARK CT

E 50TH PL

George Washington
Monument

E 51ST ST

E 51ST ST

Washington Park

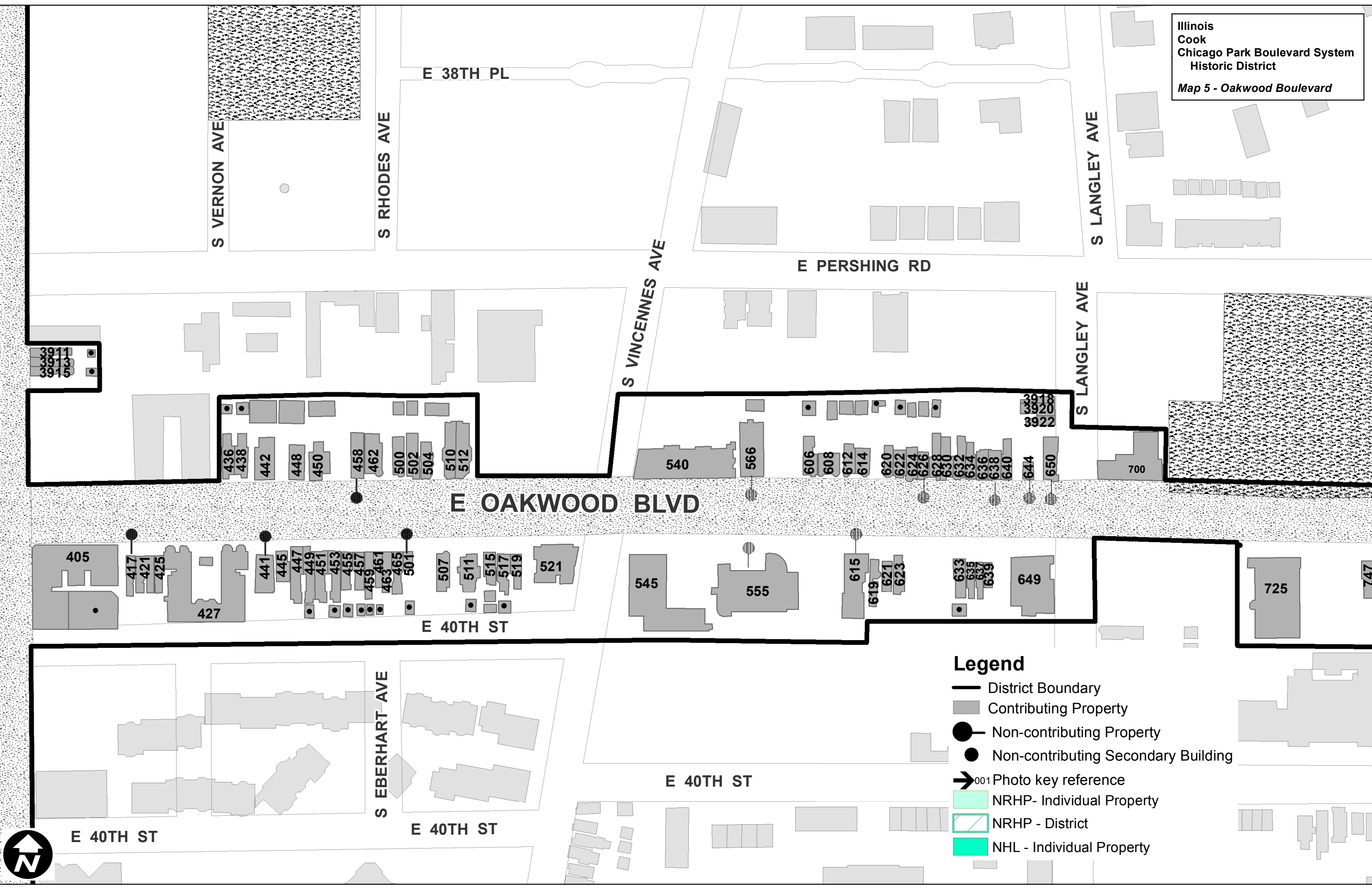
Park Already Listed on
National Register of Historic Places

Washington Park ~ (Chicago Park District MPS)









S ELLSWORTH DR

S CALUMET AVE

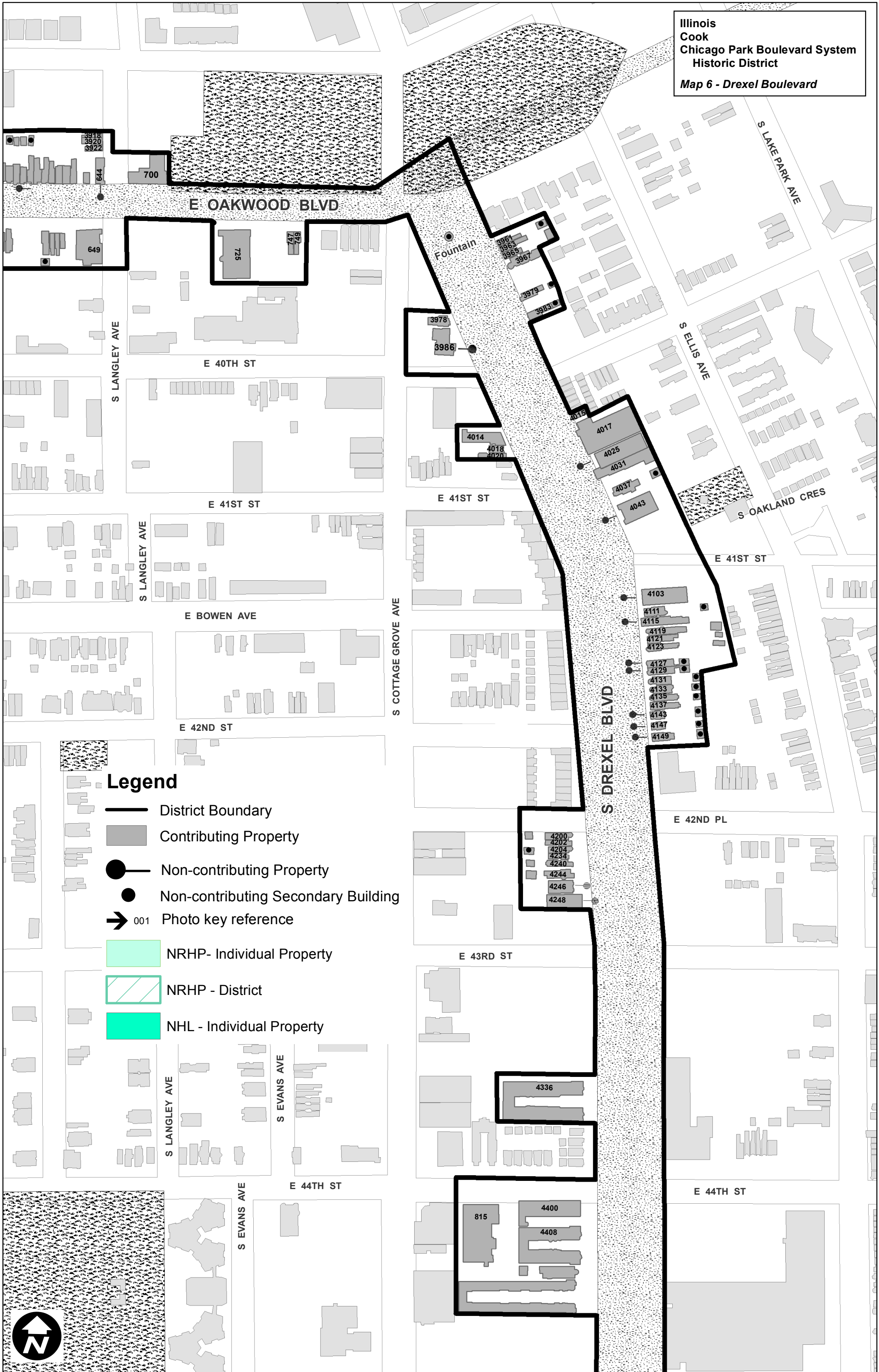












Legend

-  District Boundary
-  Contributing Property
-  Non-contributing Property
-  Non-contributing Secondary Building
-  Photo key reference
-  NRHP- Individual Property
-  NRHP - District
-  NHL - Individual Property

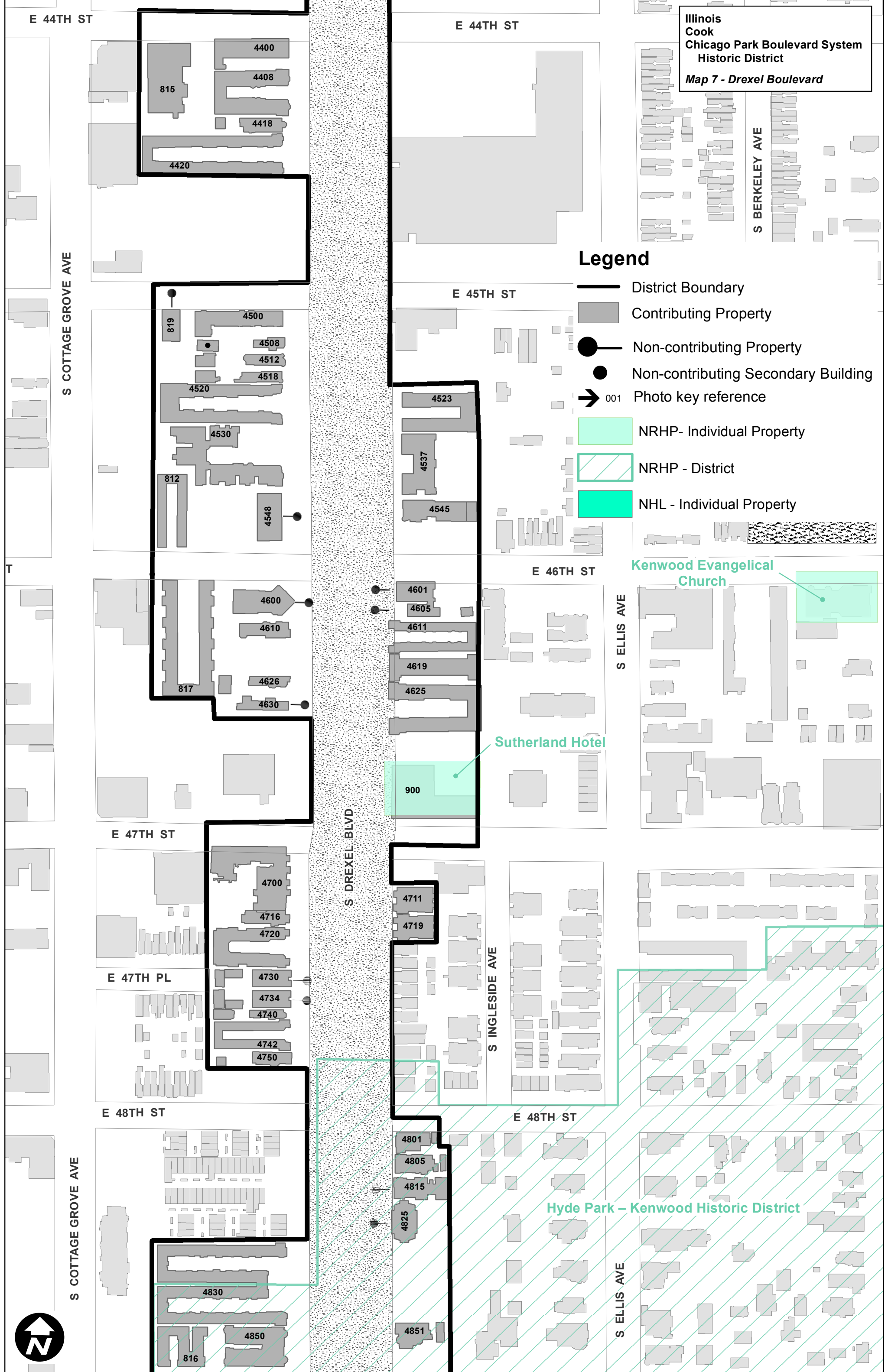












Legend

-  District Boundary
-  Contributing Property
-  Non-contributing Property
-  Non-contributing Secondary Building
-  Photo key reference
-  NRHP- Individual Property
-  NRHP - District
-  NHL - Individual Property





Legend

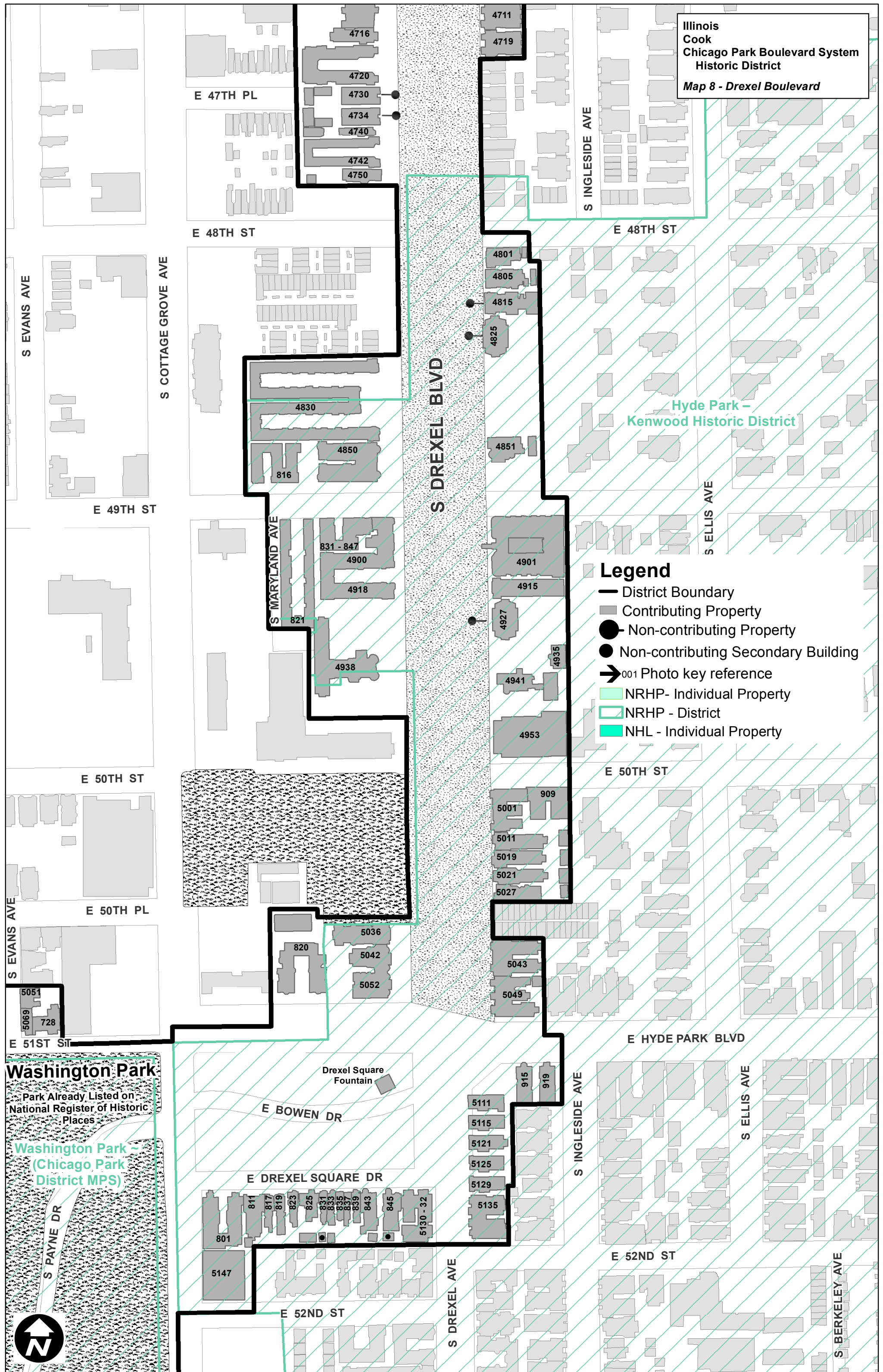
-  District Boundary
-  Contributing Property
-  Non-contributing Property
-  Non-contributing Secondary Building
-  Photo key reference
-  NRHP- Individual Property
-  NRHP - District
-  NHL - Individual Property

Kenwood Evangelical Church

Sutherland Hotel

Hyde Park - Kenwood Historic District





Legend

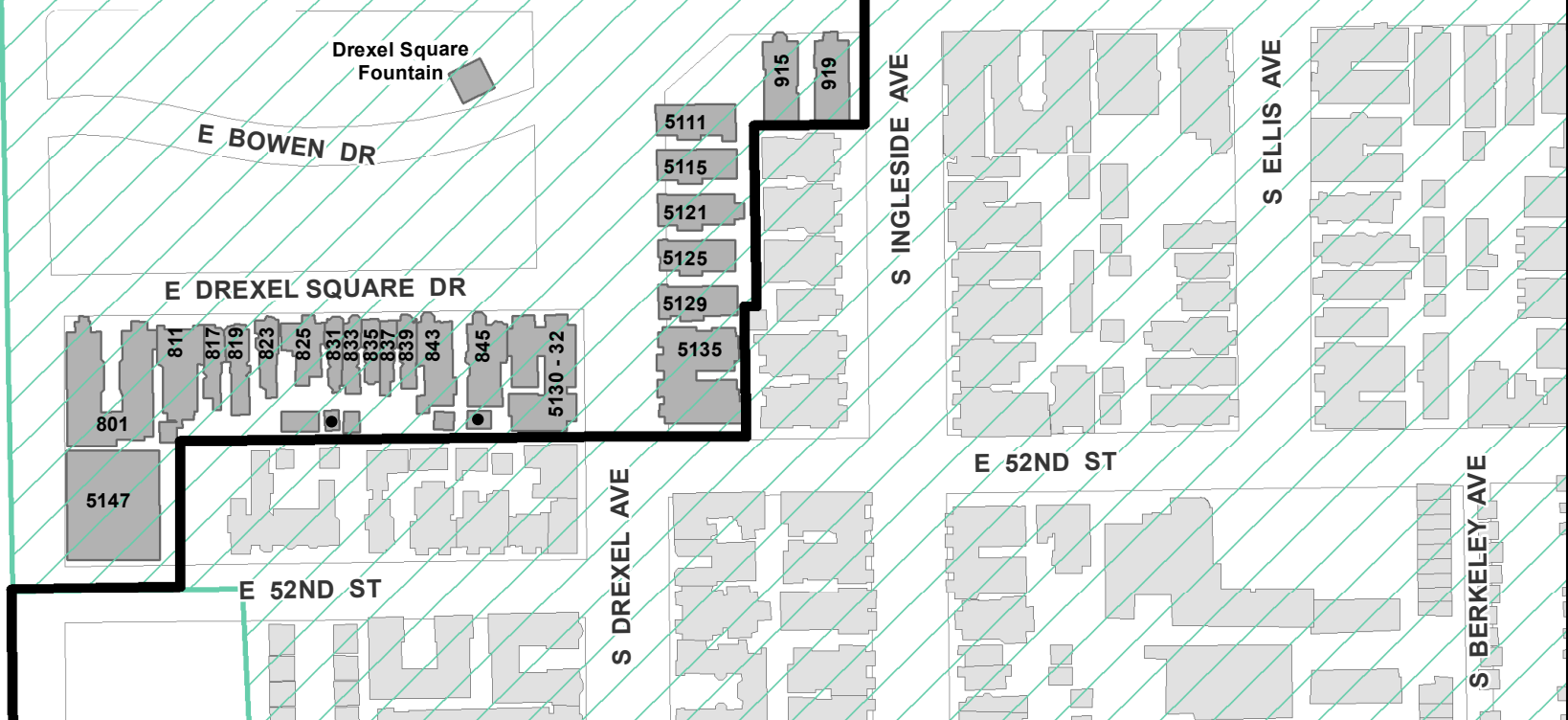
- District Boundary
- Contributing Property
- Non-contributing Property
- Non-contributing Secondary Building
- ➔ 001 Photo key reference
- ▭ NRHP- Individual Property
- ▭ NRHP - District
- ▭ NHL - Individual Property

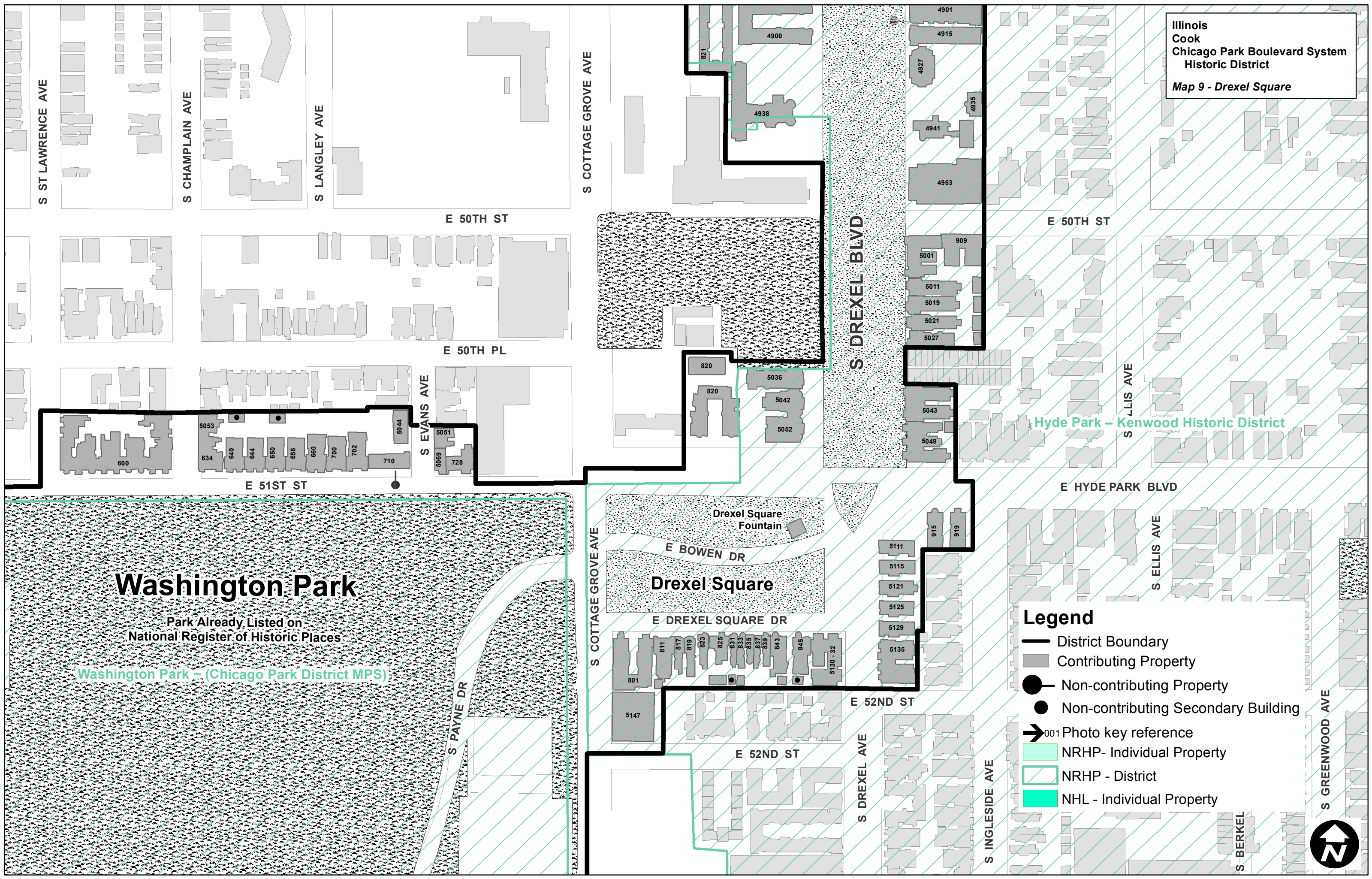
Washington Park
Park Already Listed on
National Register of Historic
Places

Washington Park
(Chicago Park
District MPS)



Drexel Square
Fountain





Washington Park









Park Already Listed on
National Register of Historic Places

Washington Park ~ (Chicago Park District MPS)

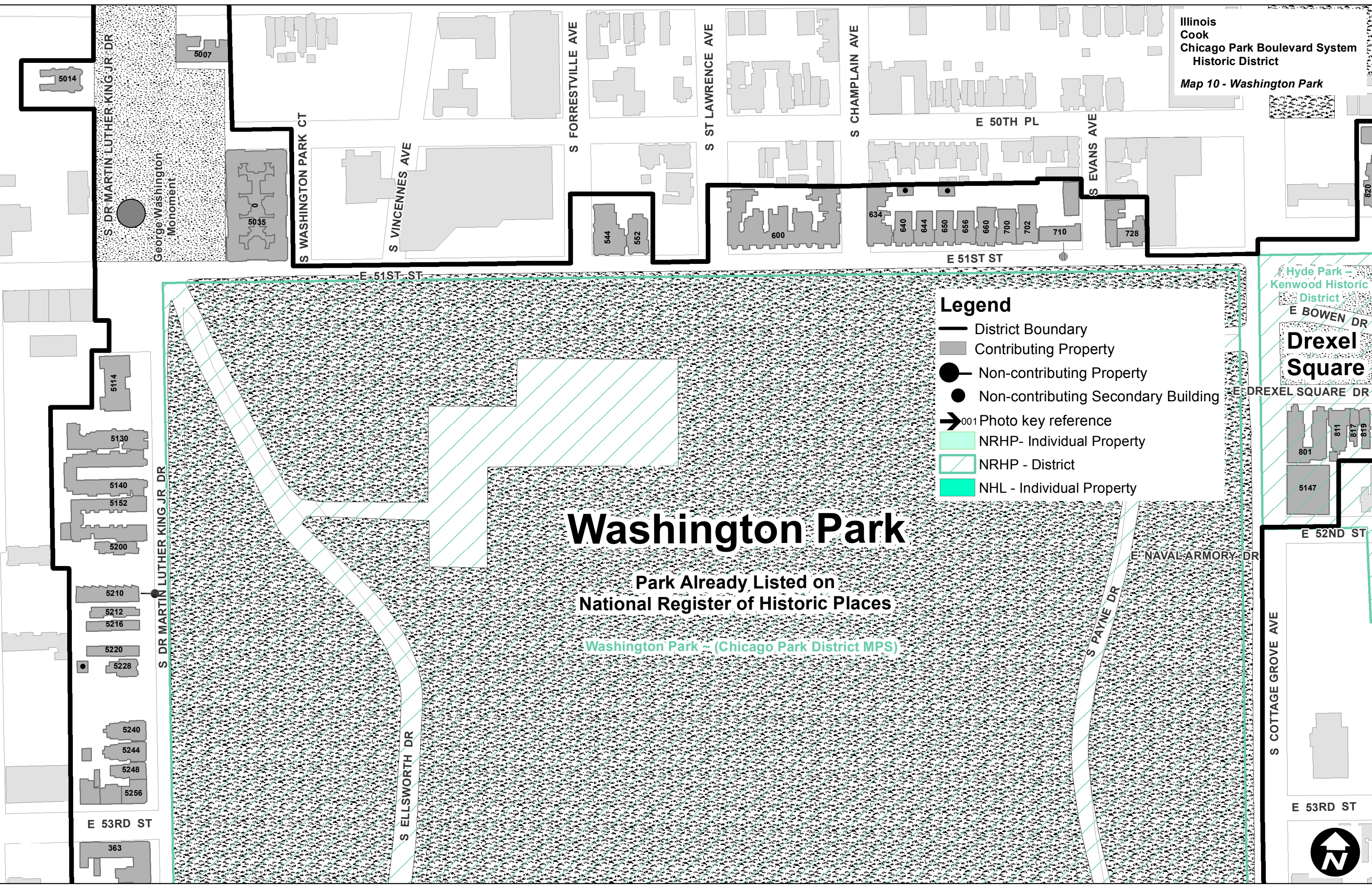
Drexel Square

Drexel Square Fountain

Legend

-  District Boundary
-  Contributing Property
-  Non-contributing Property
-  Non-contributing Secondary Building
-  Photo key reference
-  NRHP- Individual Property
-  NRHP - District
-  NHL - Individual Property





Washington Park

Park Already Listed on National Register of Historic Places

Washington Park ~ (Chicago Park District MPS)

Legend

- District Boundary
- Contributing Property
- Non-contributing Property
- Non-contributing Secondary Building
- Photo key reference
- NRHP- Individual Property
- NRHP - District
- NHL - Individual Property

Hyde Park - Kenwood Historic District

E Bowen Dr
Drexel Square

E Drexel Square Dr
 801 811 817 819
 5147

E 52nd St

E Naval Armory Dr

S Payne Dr

S Cottage Grove Ave

E 53rd St



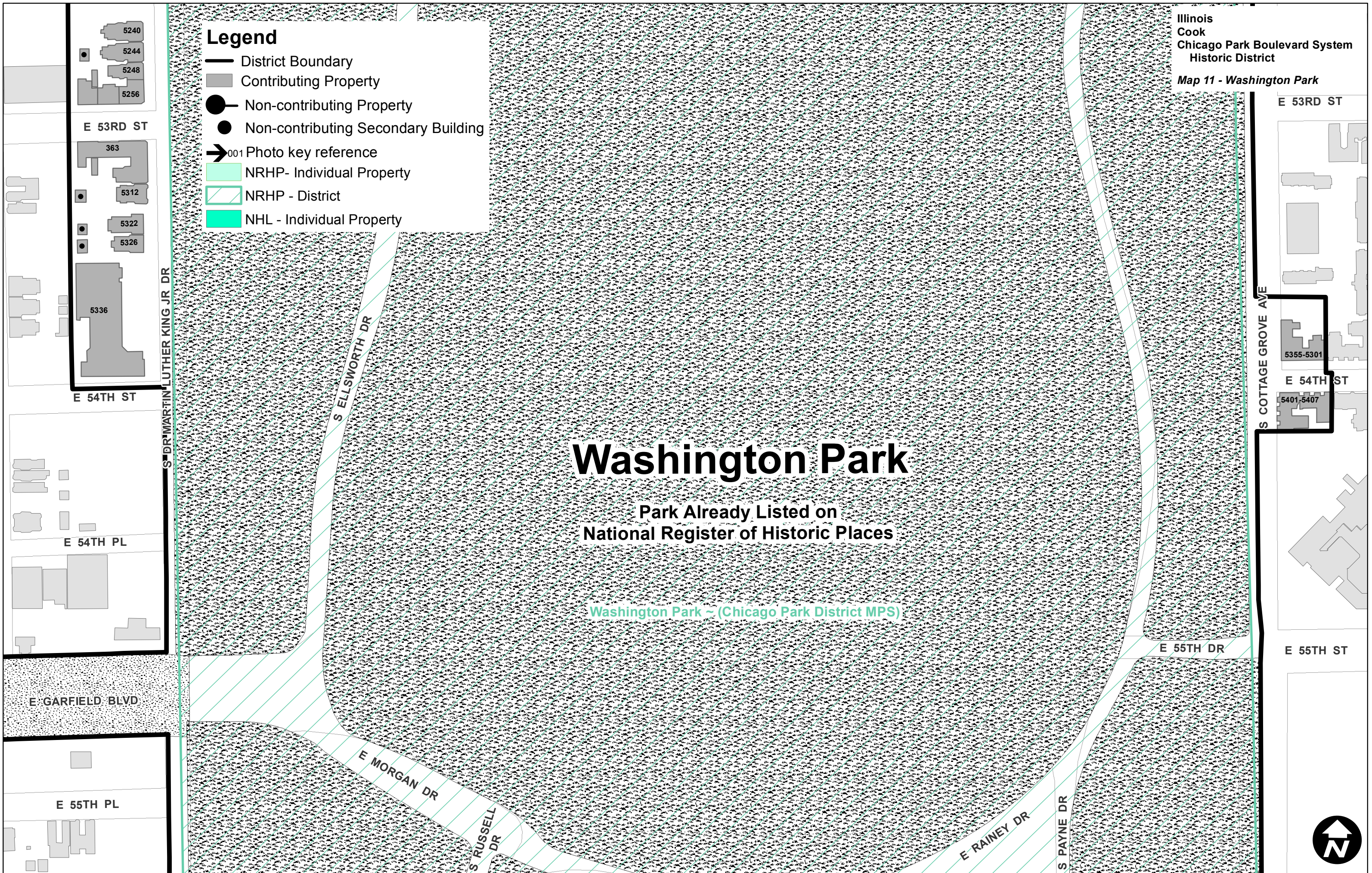
Legend

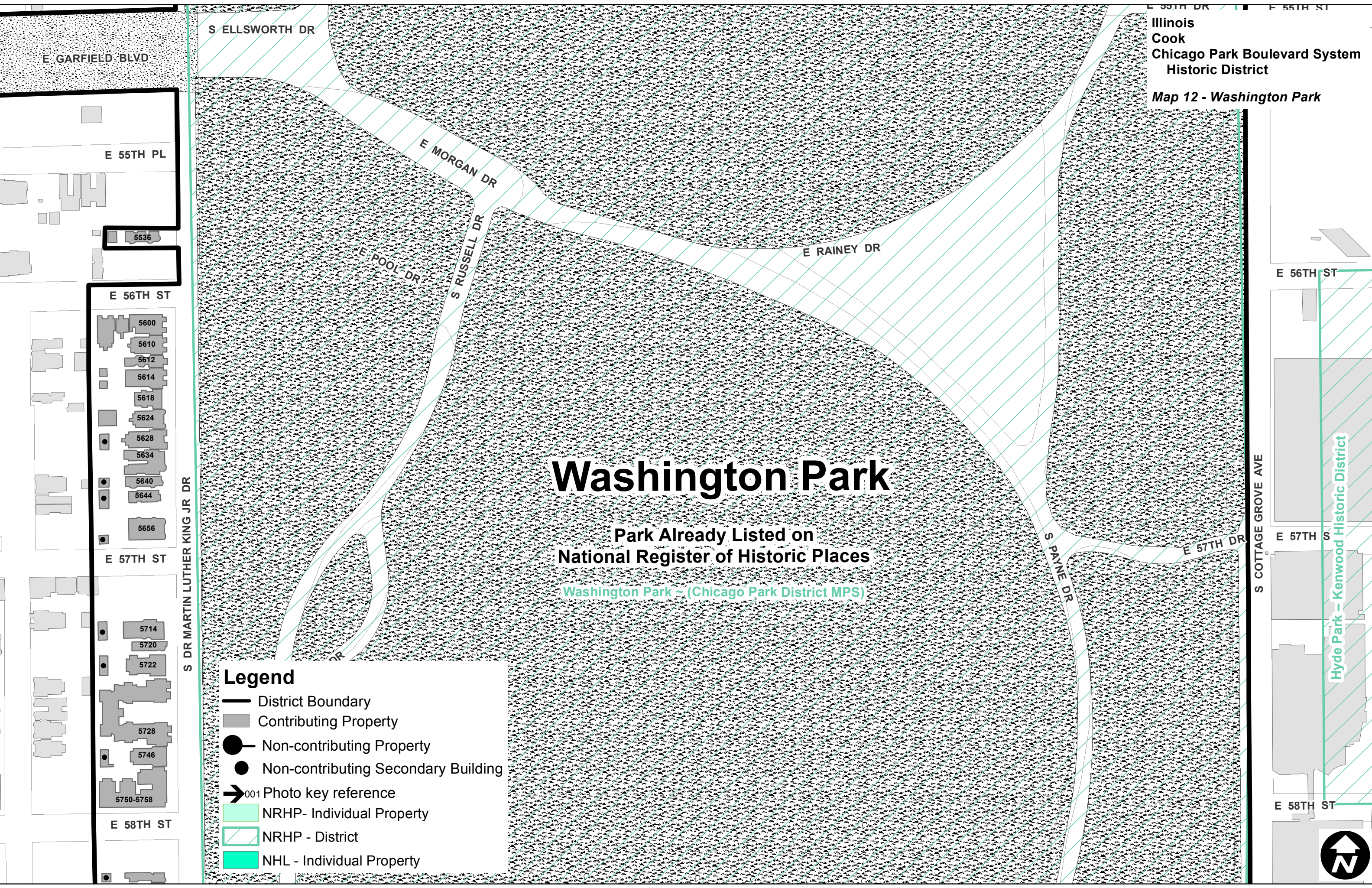
- District Boundary
- Contributing Property
- Non-contributing Property
- Non-contributing Secondary Building
- 001 Photo key reference
- NRHP- Individual Property
- ▨ NRHP - District
- NHL - Individual Property

Washington Park

Park Already Listed on
National Register of Historic Places

Washington Park ~ (Chicago Park District MPS)





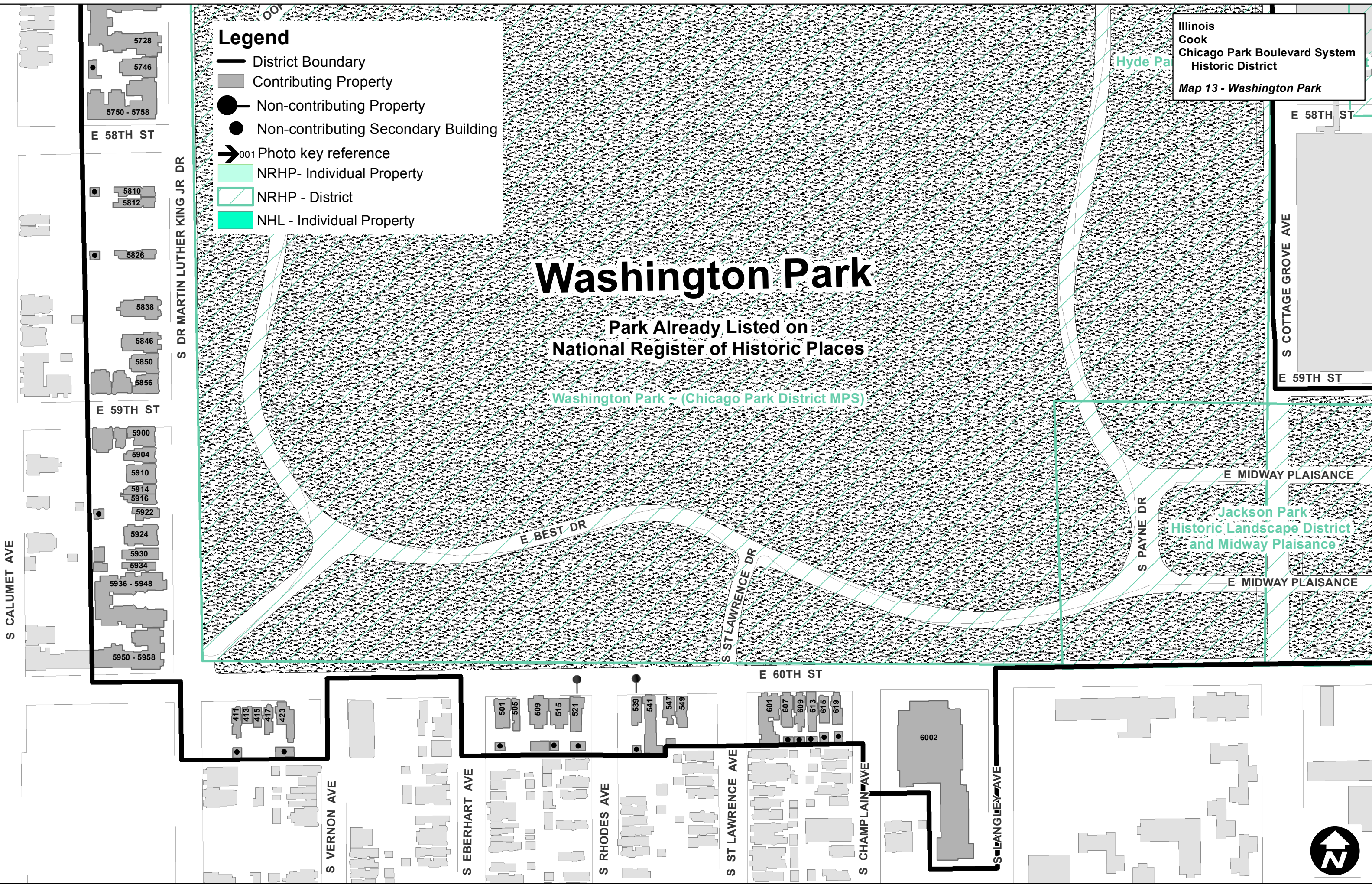
- Legend**
- District Boundary
 - Contributing Property
 - Non-contributing Property
 - Non-contributing Secondary Building
 - Photo key reference
 - NRHP- Individual Property
 - NRHP - District
 - NHL - Individual Property

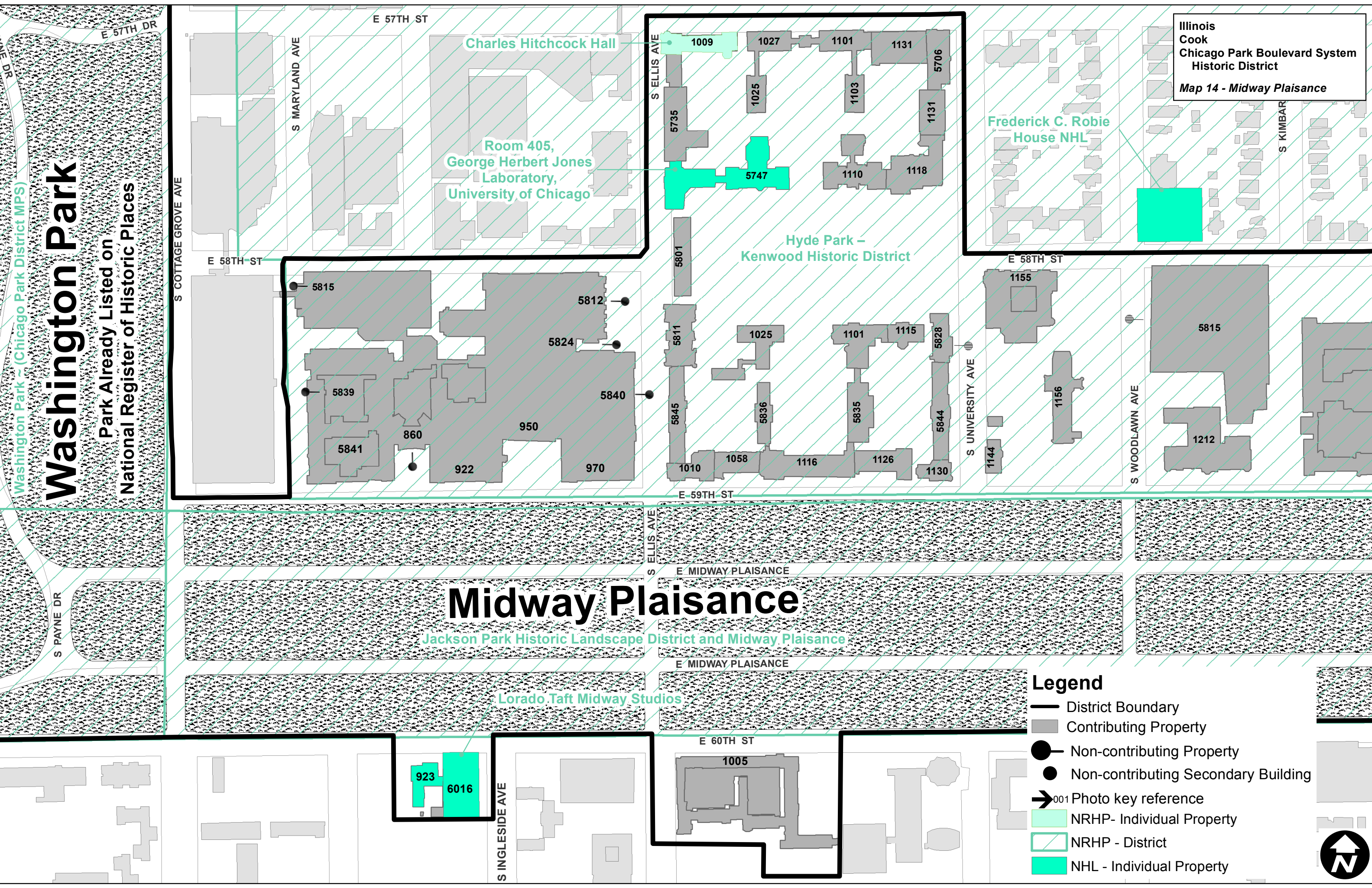
Washington Park

Park Already Listed on
National Register of Historic Places

Washington Park ~ (Chicago Park District MPS)

Jackson Park
Historic Landscape District
and Midway Plaisance





Washington Park

Park Already Listed on
National Register of Historic Places

Washington Park ~ (Chicago Park District MPS)

Charles Hitchcock Hall

Room 405,
George Herbert Jones
Laboratory,
University of Chicago

Frederick C. Robie
House NHL

Hyde Park –
Kenwood Historic District

Midway Plaisance

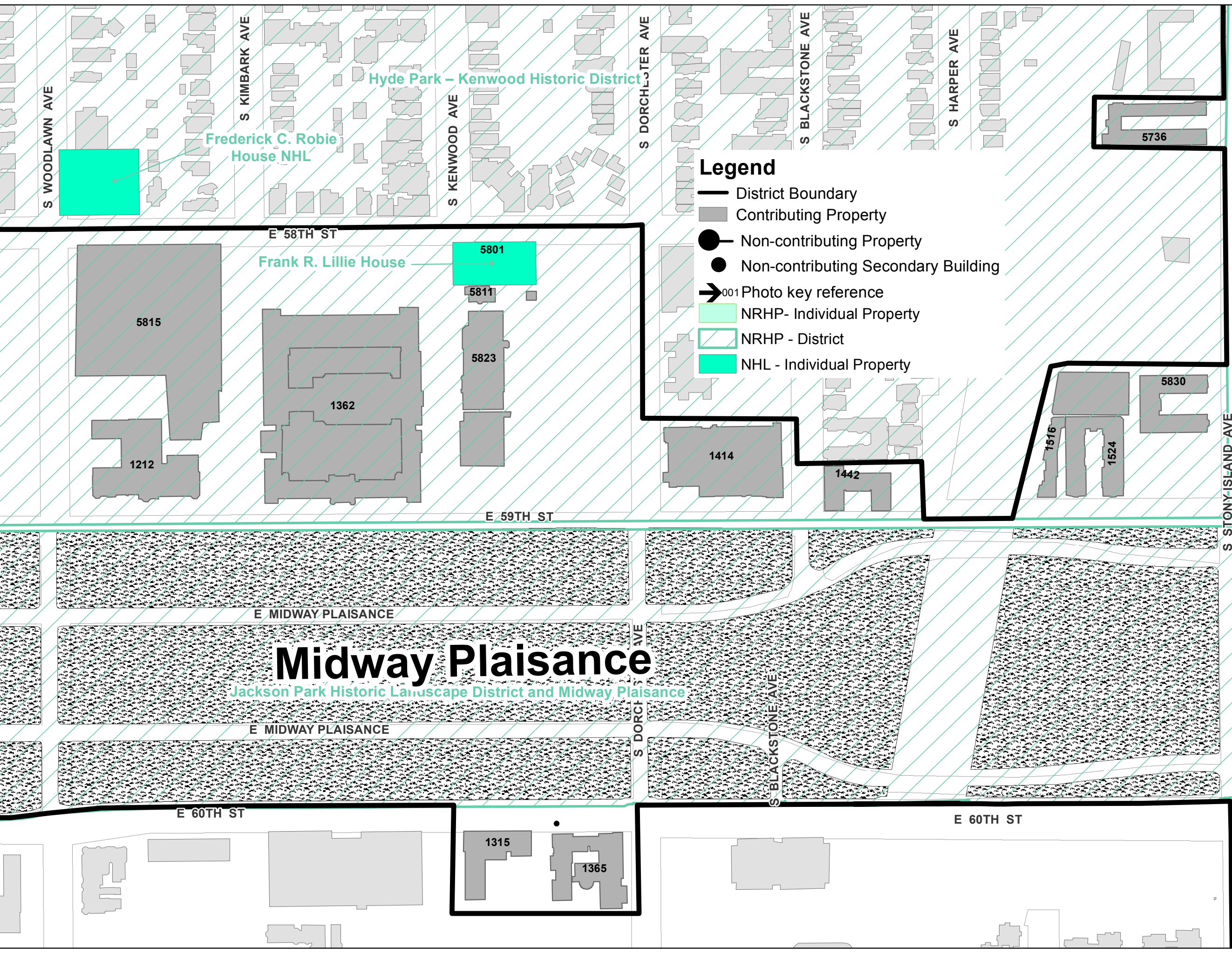
Jackson Park Historic Landscape District and Midway Plaisance

Lorado Taft Midway Studios

Legend

- District Boundary
- Contributing Property
- Non-contributing Property
- Non-contributing Secondary Building
- Photo key reference
- NRHP- Individual Property
- NRHP - District
- NHL - Individual Property





- Legend**
- District Boundary
 - Contributing Property
 - Non-contributing Property
 - Non-contributing Secondary Building
 - ➔ Photo key reference
 - NRHP- Individual Property
 - NRHP - District
 - NHL - Individual Property

Jackson Park

Park Already Listed on
National Register of Historic Places

Midway Plaisance

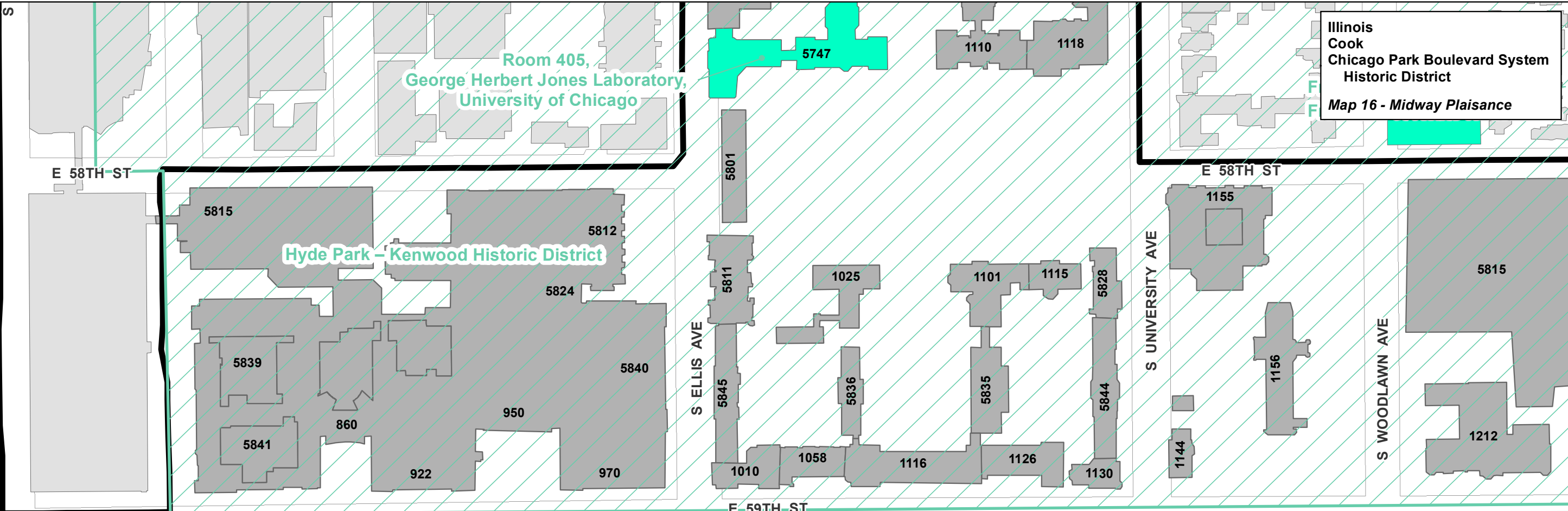
Jackson Park Historic Landscape District and Midway Plaisance



Washington Park

Park Already Listed on
National Register of Historic Places
Washington Park ~ (Chicago Park District MPS)

Illinois
Cook
Chicago Park Boulevard System
Historic District
Map 16 - Midway Plaisance



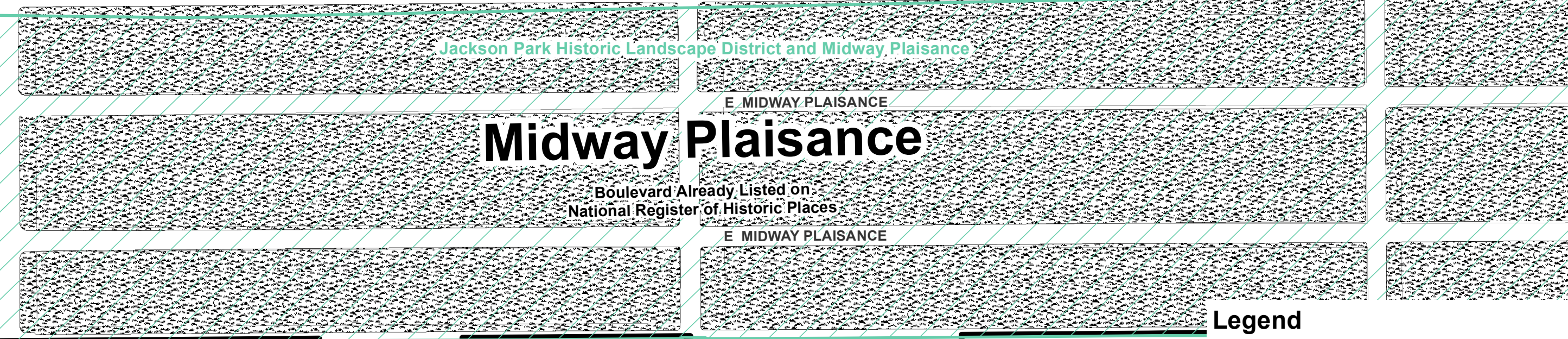
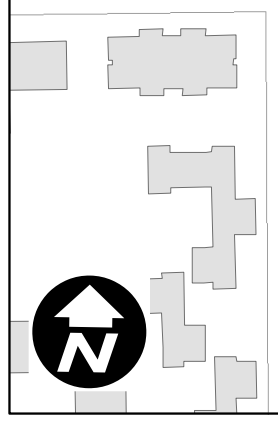
Room 405,
George Herbert Jones Laboratory,
University of Chicago

Hyde Park - Kenwood Historic District

Jackson Park Historic Landscape District and Midway Plaisance

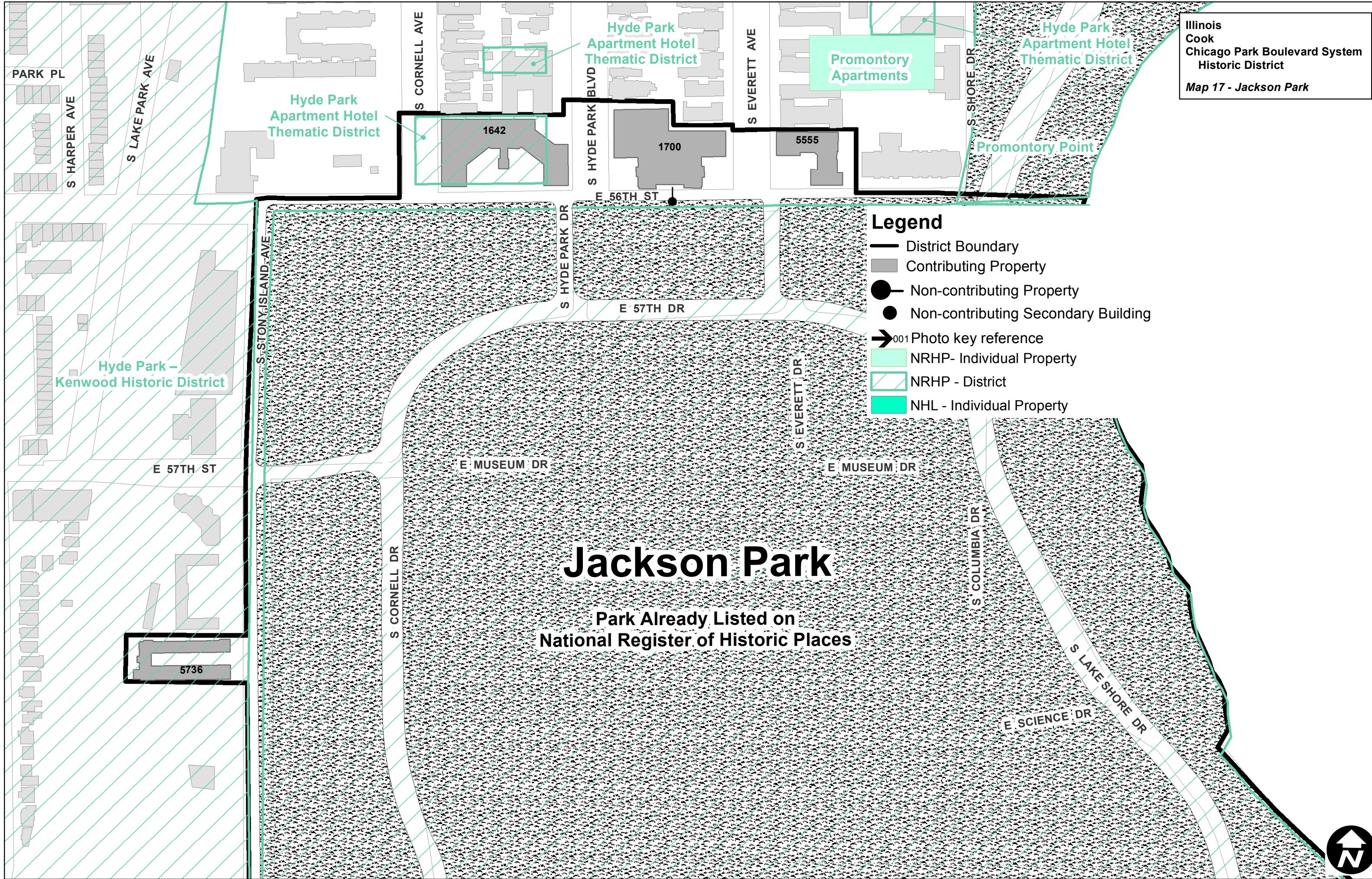
Midway Plaisance

Boulevard Already Listed on
National Register of Historic Places



Lorado Taft Midway Studios

- ### Legend
- District Boundary
 - Contributing Property
 - Non-contributing Property
 - Non-contributing Secondary Building
 - Photo key reference
 - NRHP- Individual Property
 - NRHP - District
 - NHL - Individual Property



- Legend**
- District Boundary
 - Contributing Property
 - Non-contributing Property
 - Non-contributing Secondary Building
 - ⁰⁰¹ Photo key reference
 - NRHP- Individual Property
 - NRHP - District
 - NHL - Individual Property

Jackson Park

Park Already Listed on
National Register of Historic Places

Legend

- District Boundary
- Contributing Property
- Non-contributing Property
- Non-contributing Secondary Building
- ➔⁰⁰¹ Photo key reference
- NRHP- Individual Property
- ▨ NRHP - District
- NHL - Individual Property

Hyde Park –
Kenwood Historic District

1516 1524 5830-44
E 59TH ST

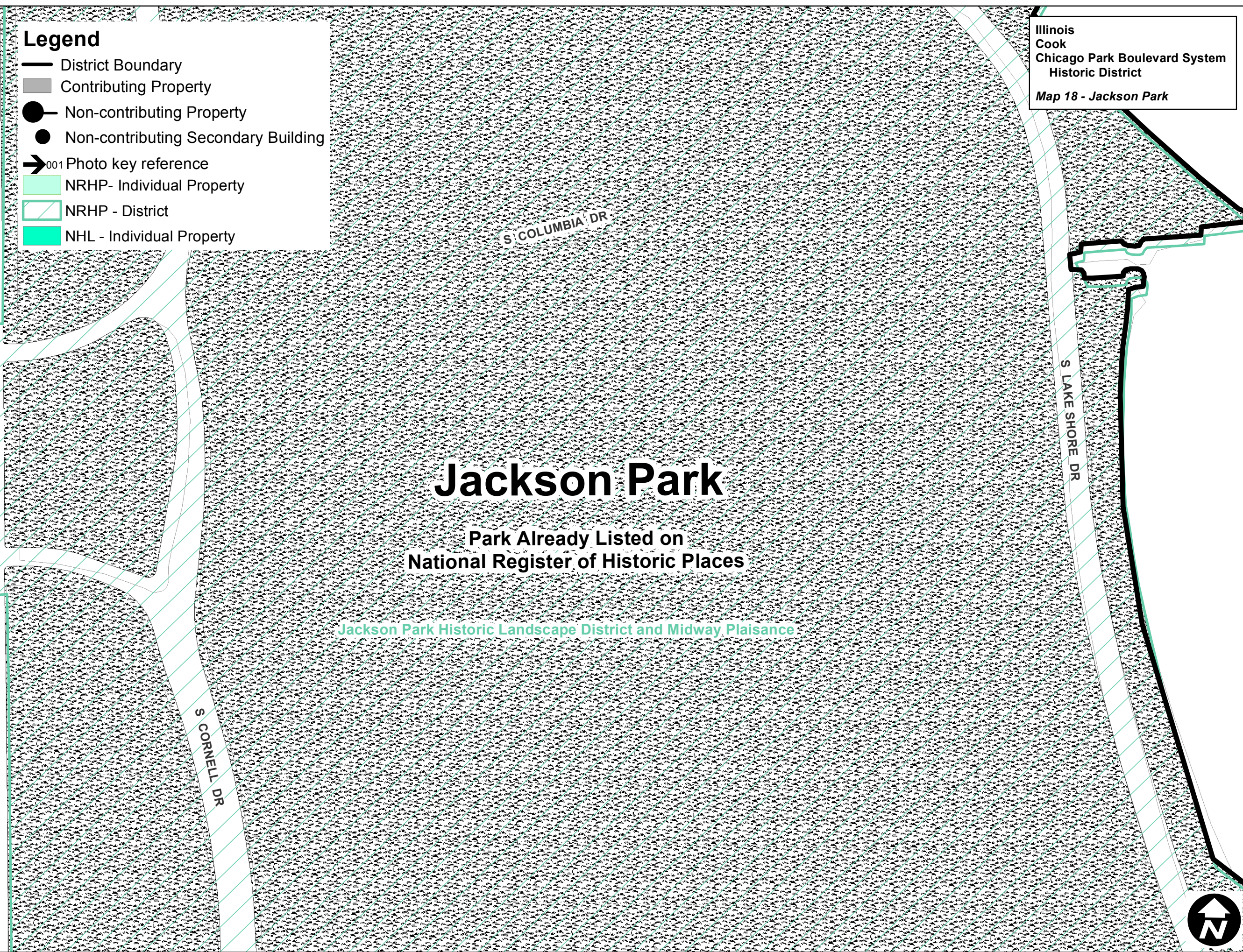
E MIDWAY PLAISANCE

E MIDWAY PLAISANCE
S STONY ISLAND AVE

E 60TH ST

E PUBLIC WAY

S HARPER AVE



Jackson Park

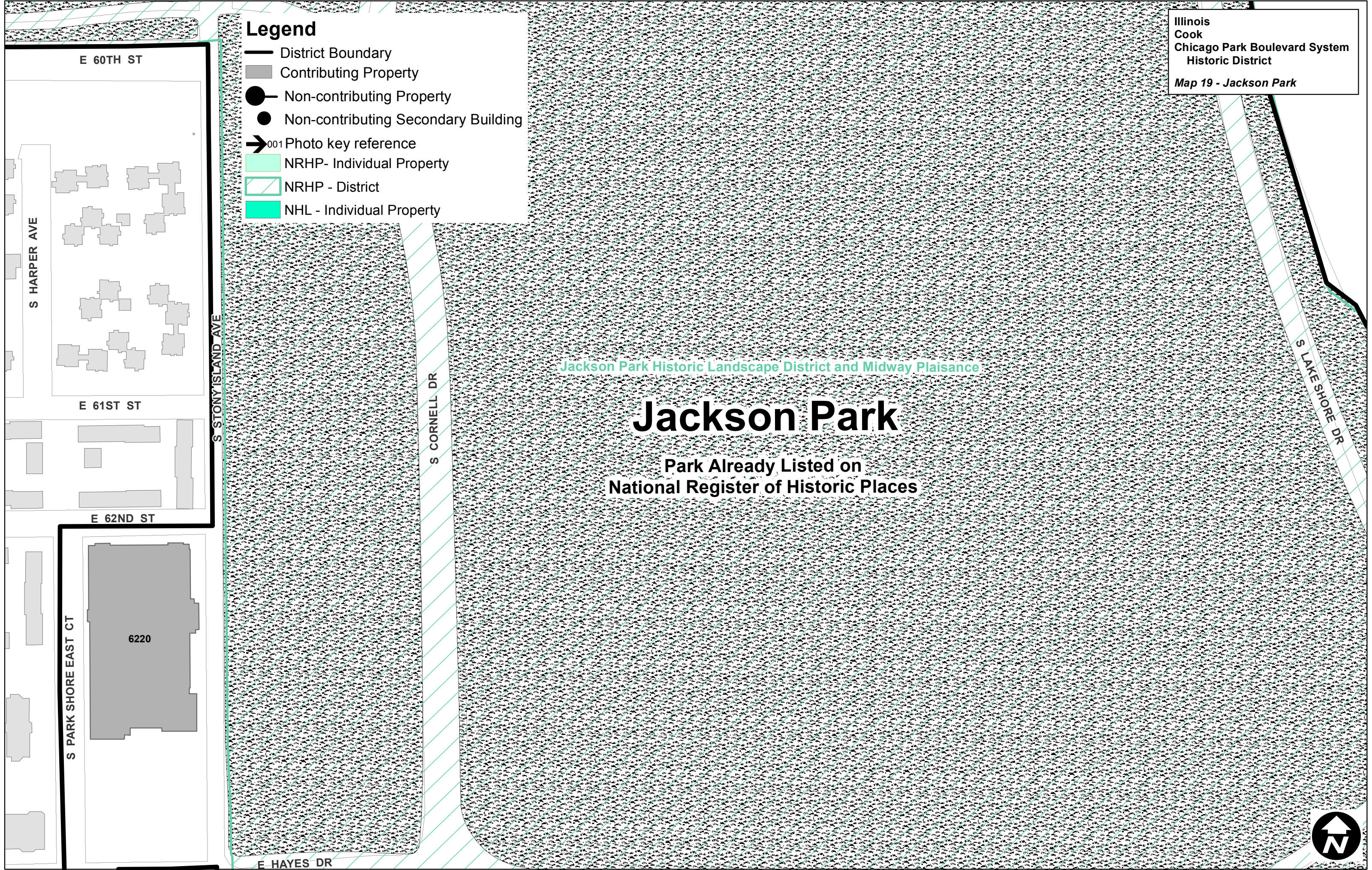
Park Already Listed on
National Register of Historic Places

Jackson Park Historic Landscape District and Midway Plaisance



Legend

- District Boundary
- Contributing Property
- Non-contributing Property
- Non-contributing Secondary Building
- ➔001 Photo key reference
- NRHP- Individual Property
- ▨ NRHP - District
- NHL - Individual Property



Jackson Park Historic Landscape District and Midway Plaisance

Jackson Park

Park Already Listed on
National Register of Historic Places



Legend

- District Boundary
- Contributing Property
- Non-contributing Property
- Non-contributing Secondary Building
- 001 Photo key reference
- NRHP- Individual Property
- ▨ NRHP - District
- NHL - Individual Property

Illinois
Cook
Chicago Park Boulevard System
Historic District
Map 20 - Jackson Park

Jackson Park

Park Already Listed on
National Register of Historic Places

Jackson Park Historic Landscape District and Midway Plaisance

Jackson Park Historic
Landscape District and
Midway Plaisance

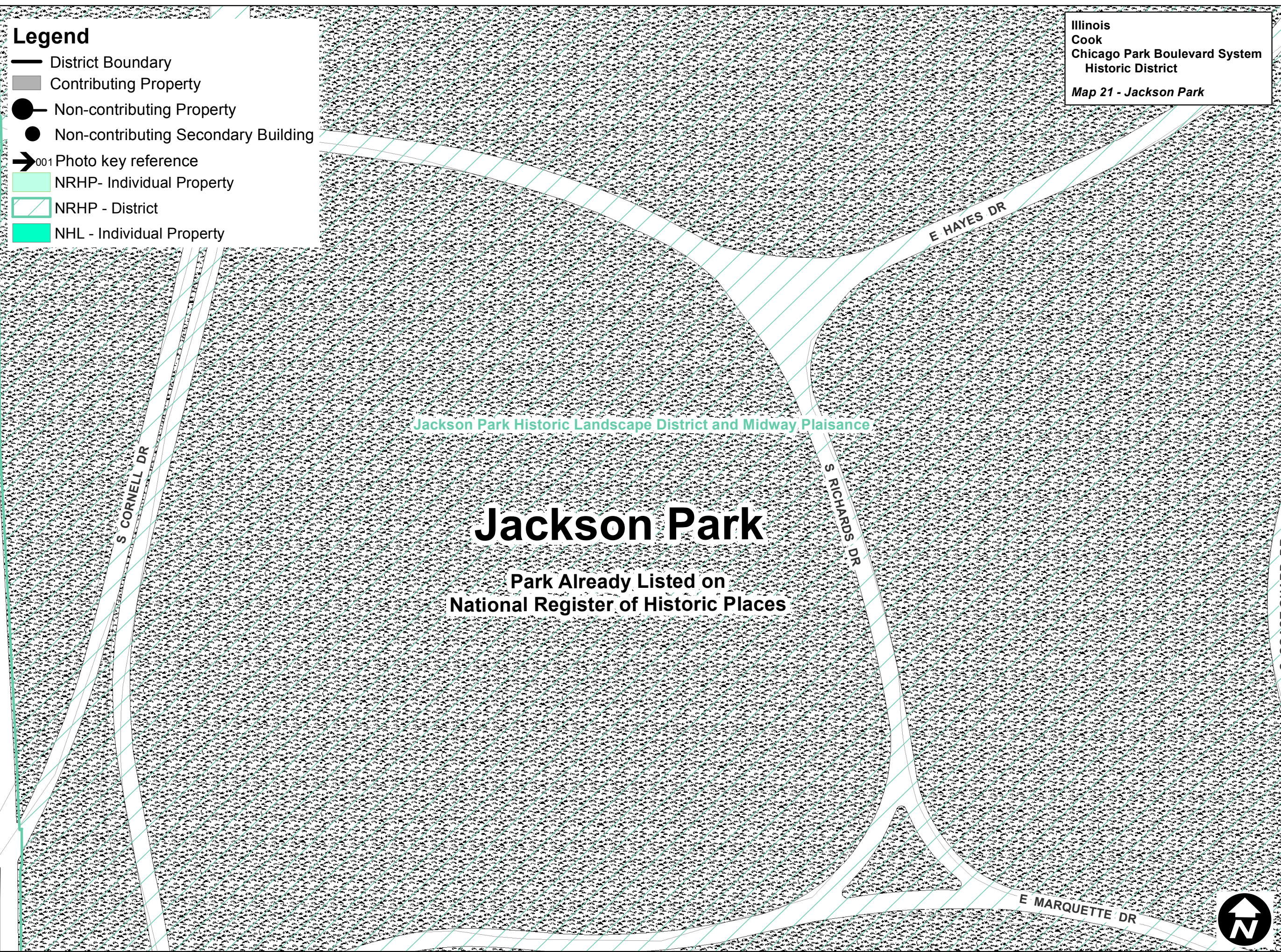
E HAYES DR



Legend

- District Boundary
- Contributing Property
- Non-contributing Property
- Non-contributing Secondary Building
- Photo key reference
- NRHP- Individual Property
- NRHP - District
- NHL - Individual Property

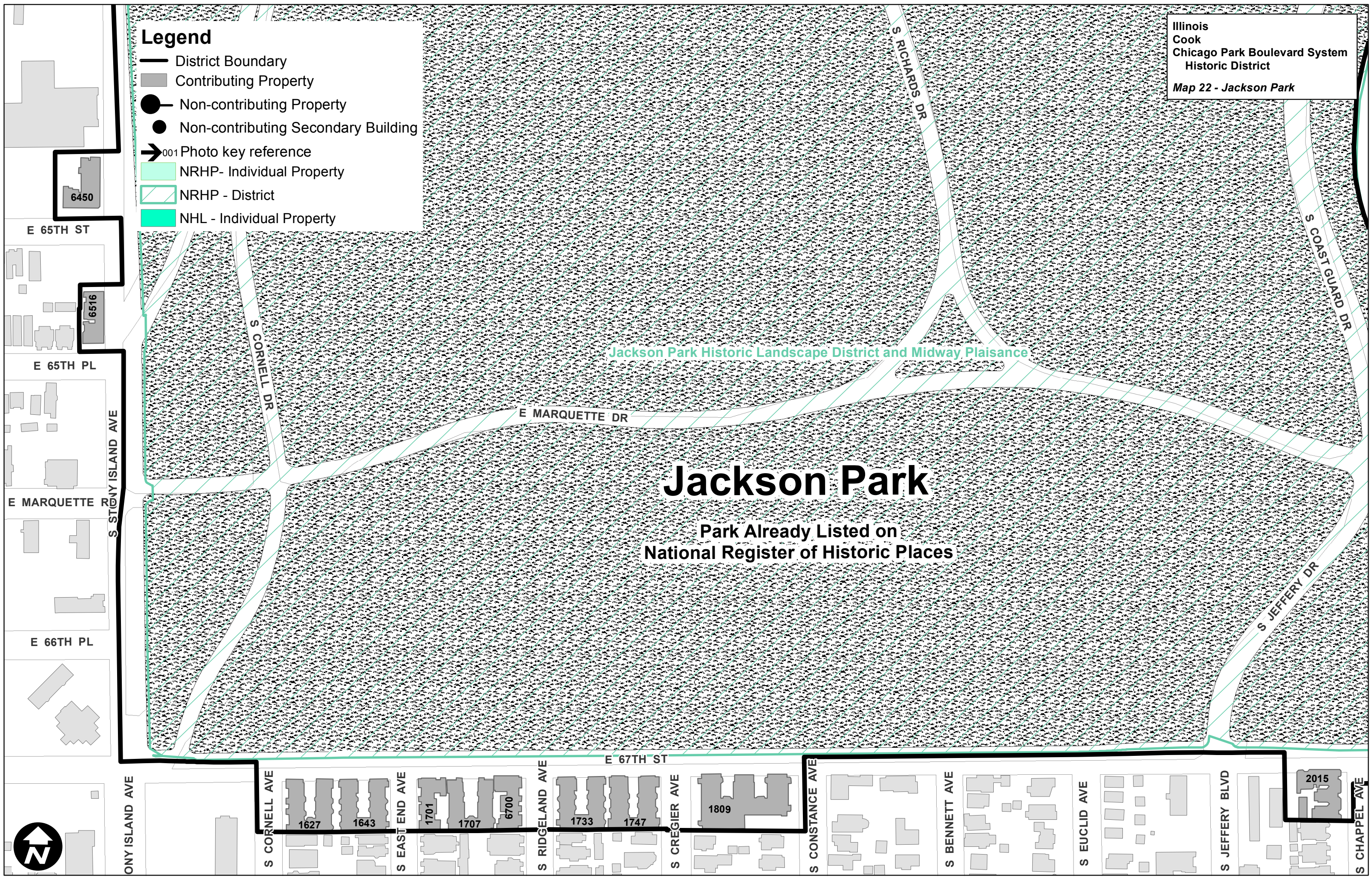
S PARK SHORE EAST CT
E 63RD ST
E 64TH ST
E 65TH ST
E 65TH PL
S STONY ISLAND AVE
6450
6516



Legend

- District Boundary
- Contributing Property
- Non-contributing Property
- Non-contributing Secondary Building
- Photo key reference
- NRHP- Individual Property
- NRHP - District
- NHL - Individual Property

Illinois
Cook
Chicago Park Boulevard System
Historic District
Map 22 - Jackson Park



Jackson Park Historic Landscape District and Midway Plaisance

Jackson Park

Park Already Listed on
National Register of Historic Places

6450

6516

6516

6516

6516

2015

2015

2015

1627

1643

1701

1707

6700









1733

1747

1809

2015

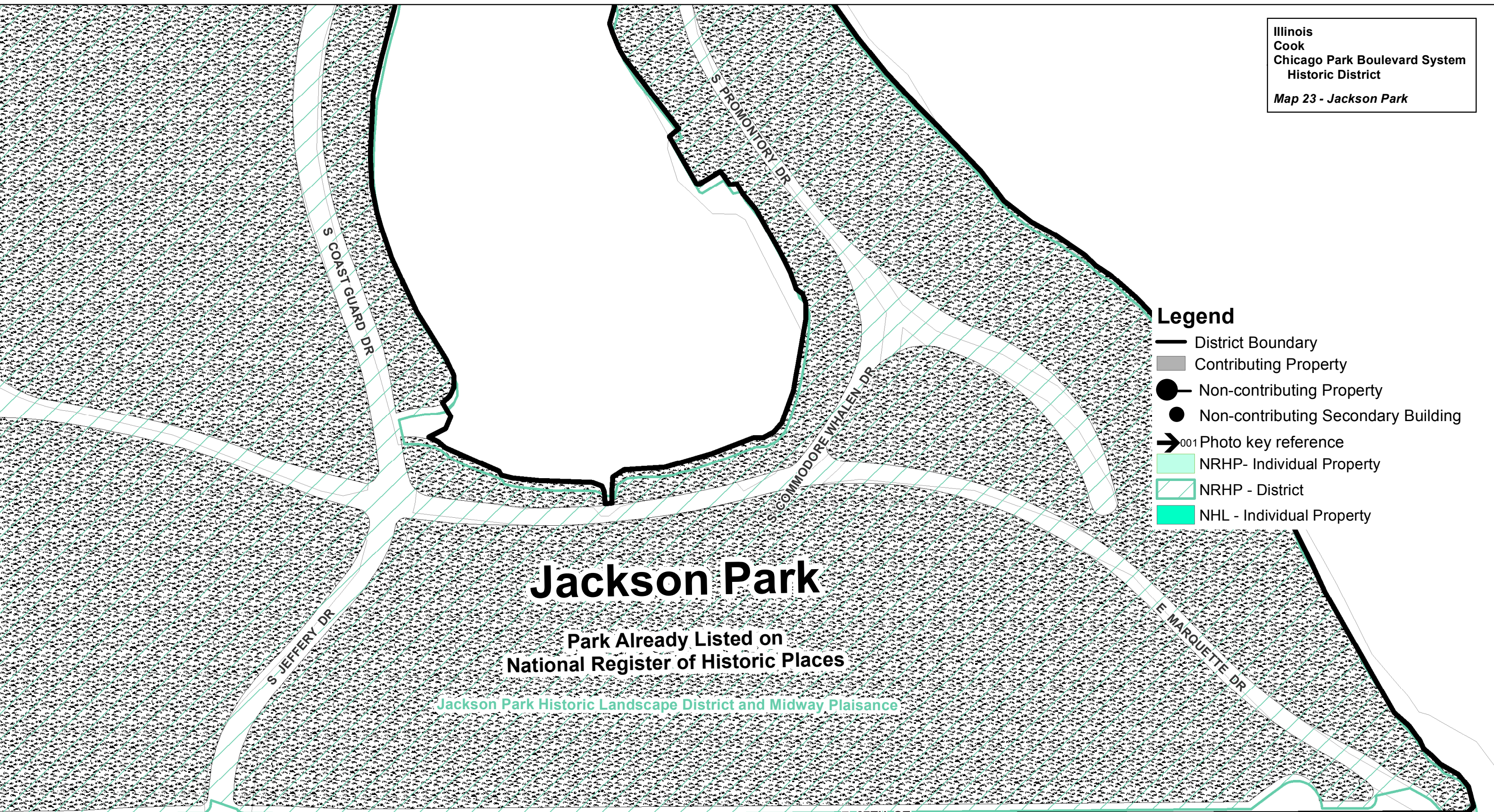
Legend

-  District Boundary
-  Contributing Property
-  Non-contributing Property
-  Non-contributing Secondary Building
-  Photo key reference
-  NRHP- Individual Property
-  NRHP - District
-  NHL - Individual Property

Jackson Park

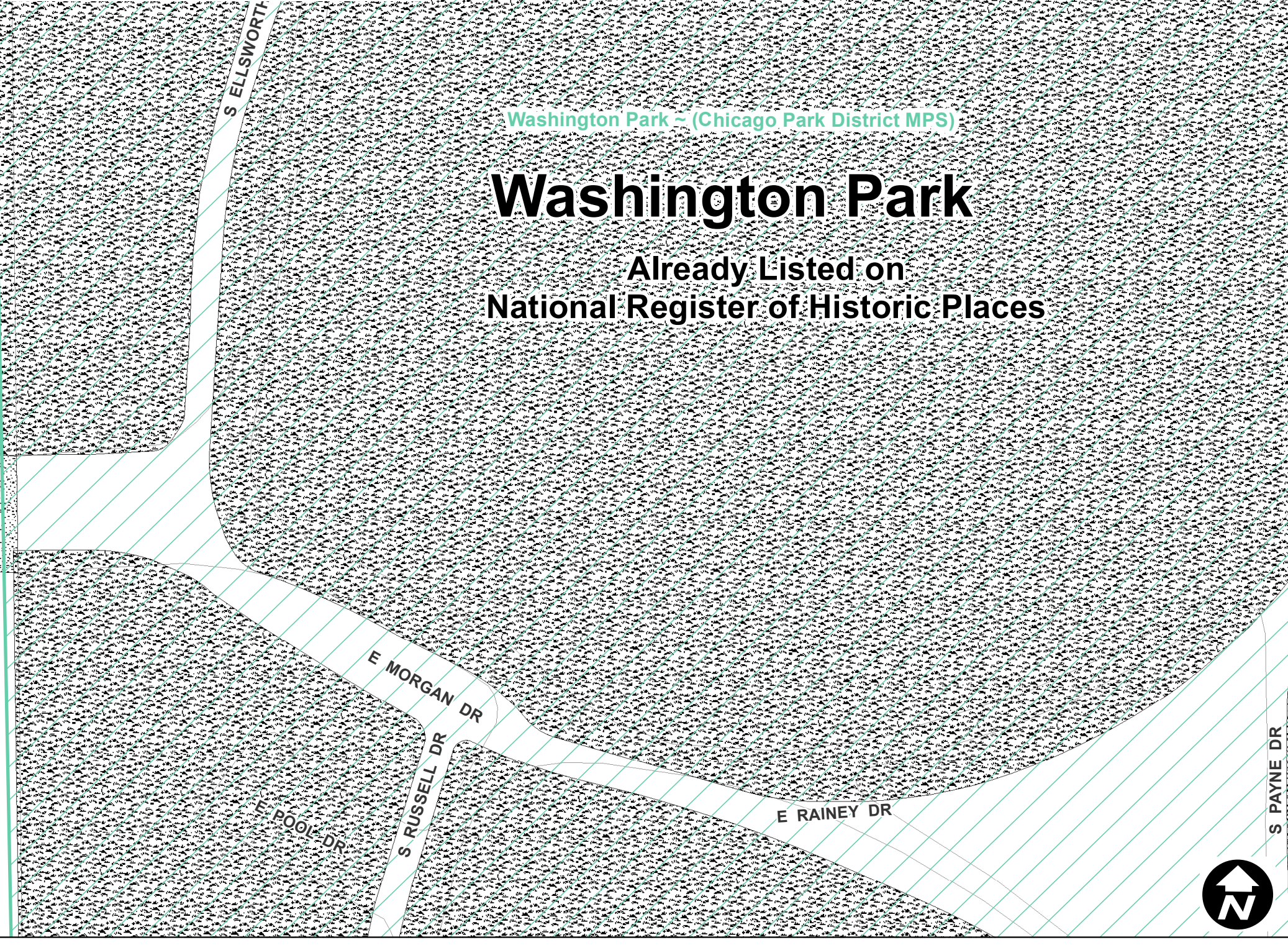
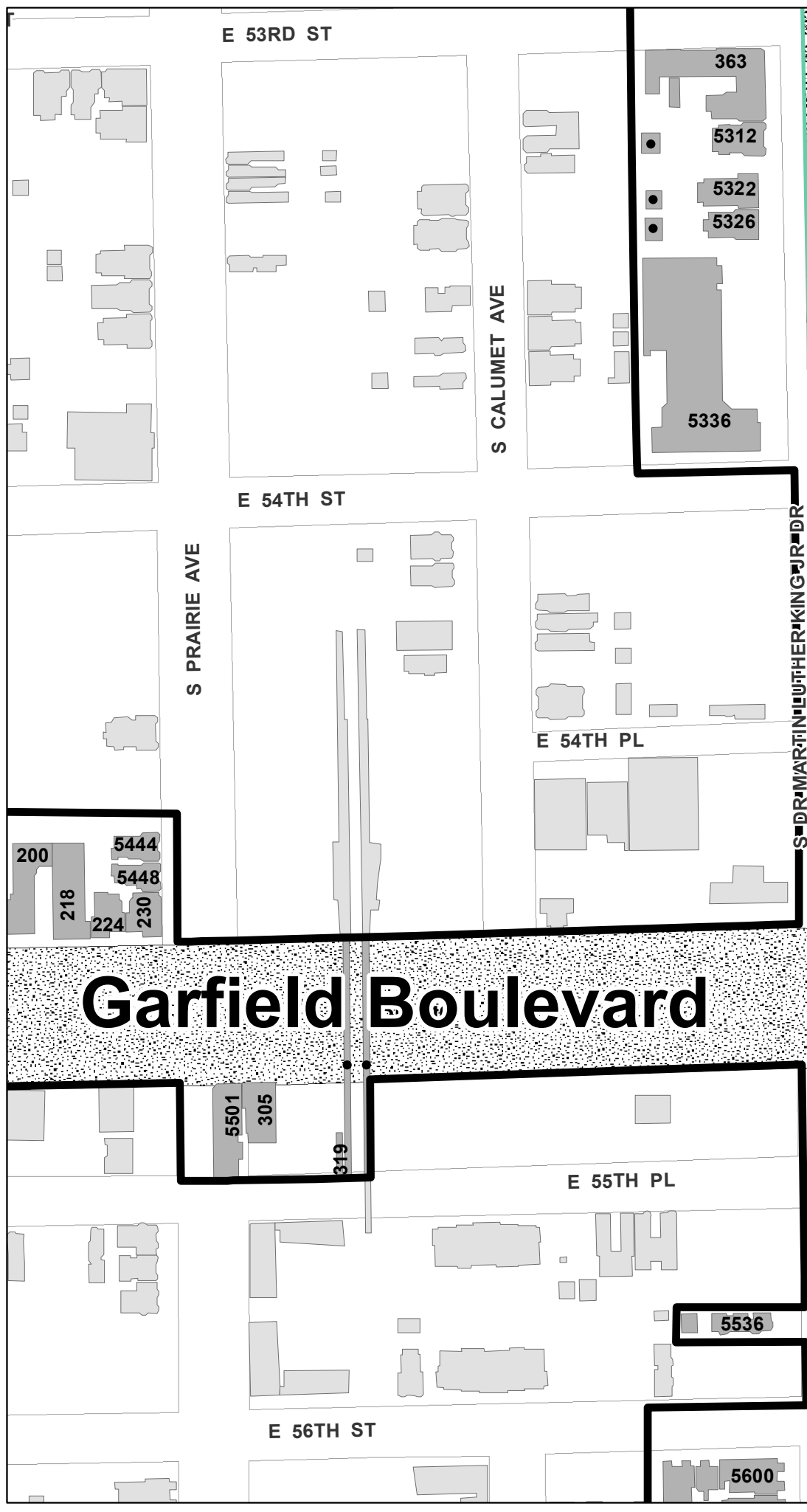
Park Already Listed on
 National Register of Historic Places

Jackson Park Historic Landscape District and Midway Plaisance



Legend

- District Boundary
- Contributing Property
- Non-contributing Property
- Non-contributing Secondary Building
- ➔001 Photo key reference
- NRHP - Individual Property
- ▨ NRHP - District
- NHL - Individual Property



Washington Park ~ (Chicago Park District MPS)

Washington Park

Already Listed on
National Register of Historic Places

Garfield Boulevard

Legend

- District Boundary
- Contributing Property
- Non-contributing Property
- Non-contributing Secondary Building
- 001 Photo key reference
- NRHP- Individual Property
- ▨ NRHP - District
- NHL - Individual Property

Illinois
Cook
Chicago Park Boulevard System
Historic District
Map 25 - Garfield Boulevard

Schulze Baking Company Plant

20

118

200

218

5444

5448

224

230

5447

50

48

46

44

42

38

5500

21

119

5501

305

319

Garfield Boulevard

Bridge



S FEDERAL ST

W 54TH ST

S DEARBORN ST

S STATE ST

E 54TH ST

S WABASH AVE

S MICHIGAN AVE

S INDIANA AVE

S PRAIRIE AVE

S CALUMET AVE

S CALUMET AVE

E 54TH PL

E 53RD ST

E 53RD ST

E 54TH ST

E 55TH PL

E 56TH ST

5501

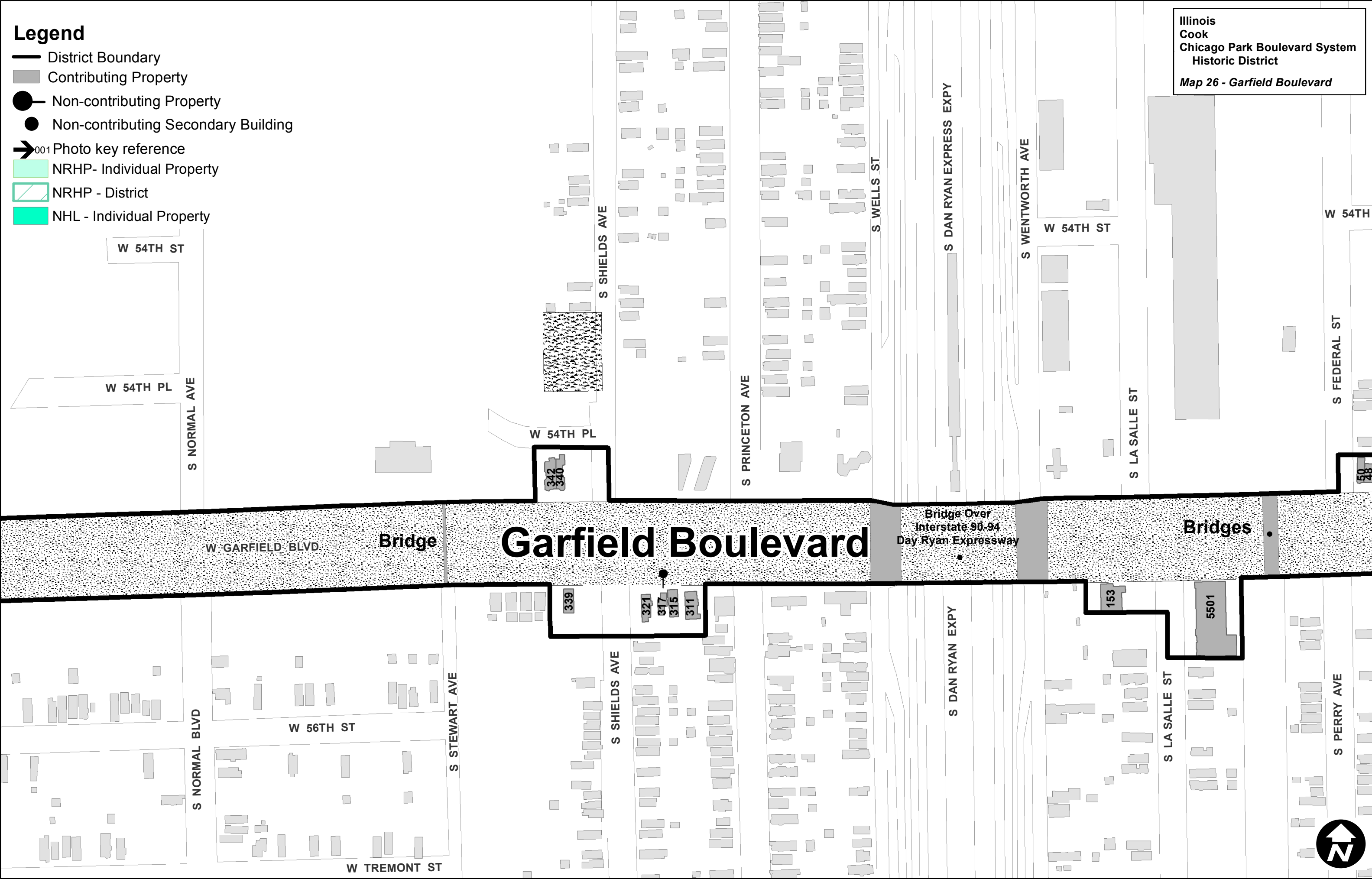
S PERRY AVE

S LAFAYETTE AVE

Legend

- District Boundary
- Contributing Property
- Non-contributing Property
- Non-contributing Secondary Building
- ➔⁰⁰¹ Photo key reference
- NRHP- Individual Property
- ▨ NRHP - District
- NHL - Individual Property

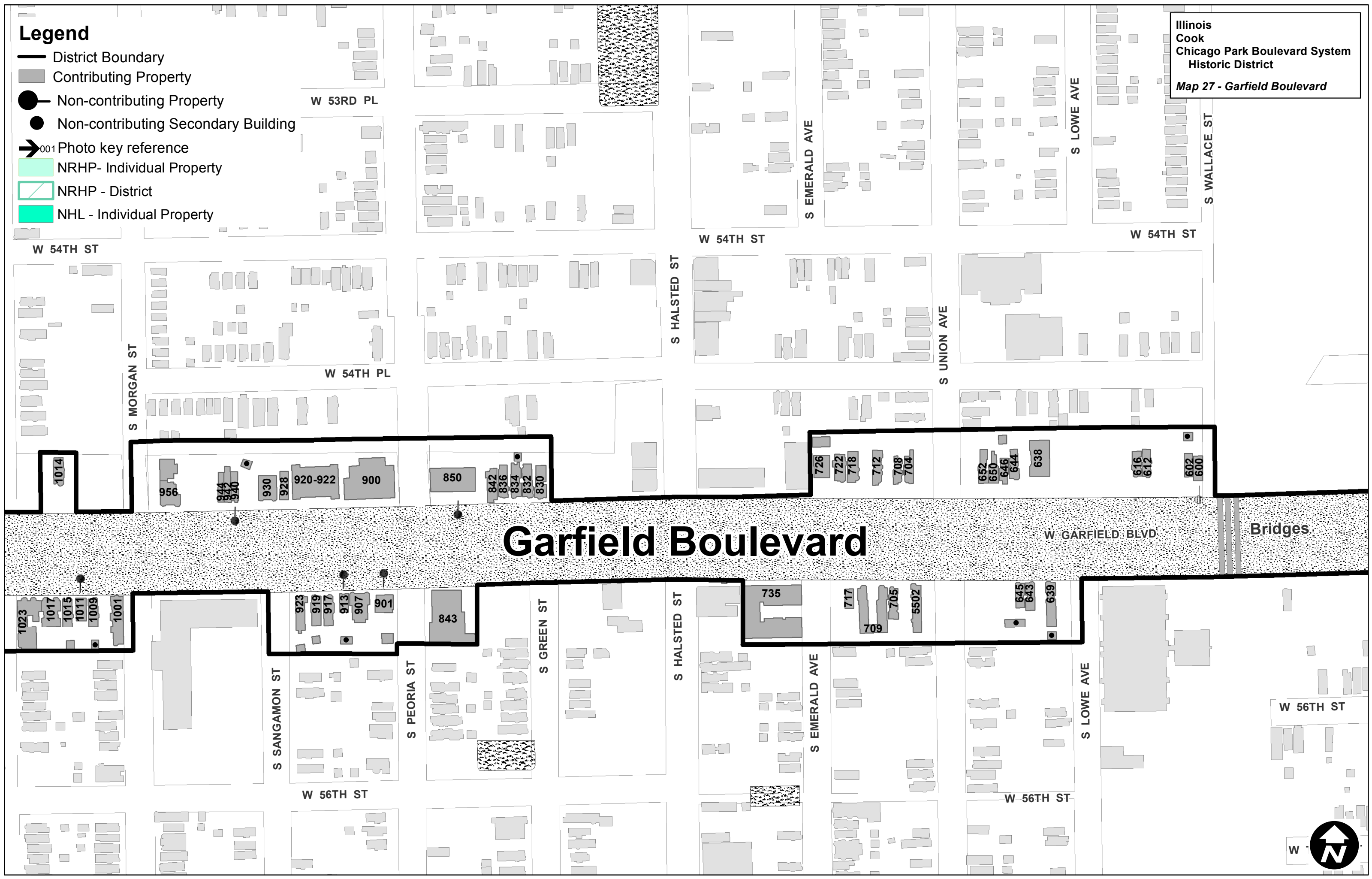
Illinois
Cook
Chicago Park Boulevard System
Historic District
Map 26 - Garfield Boulevard



Legend

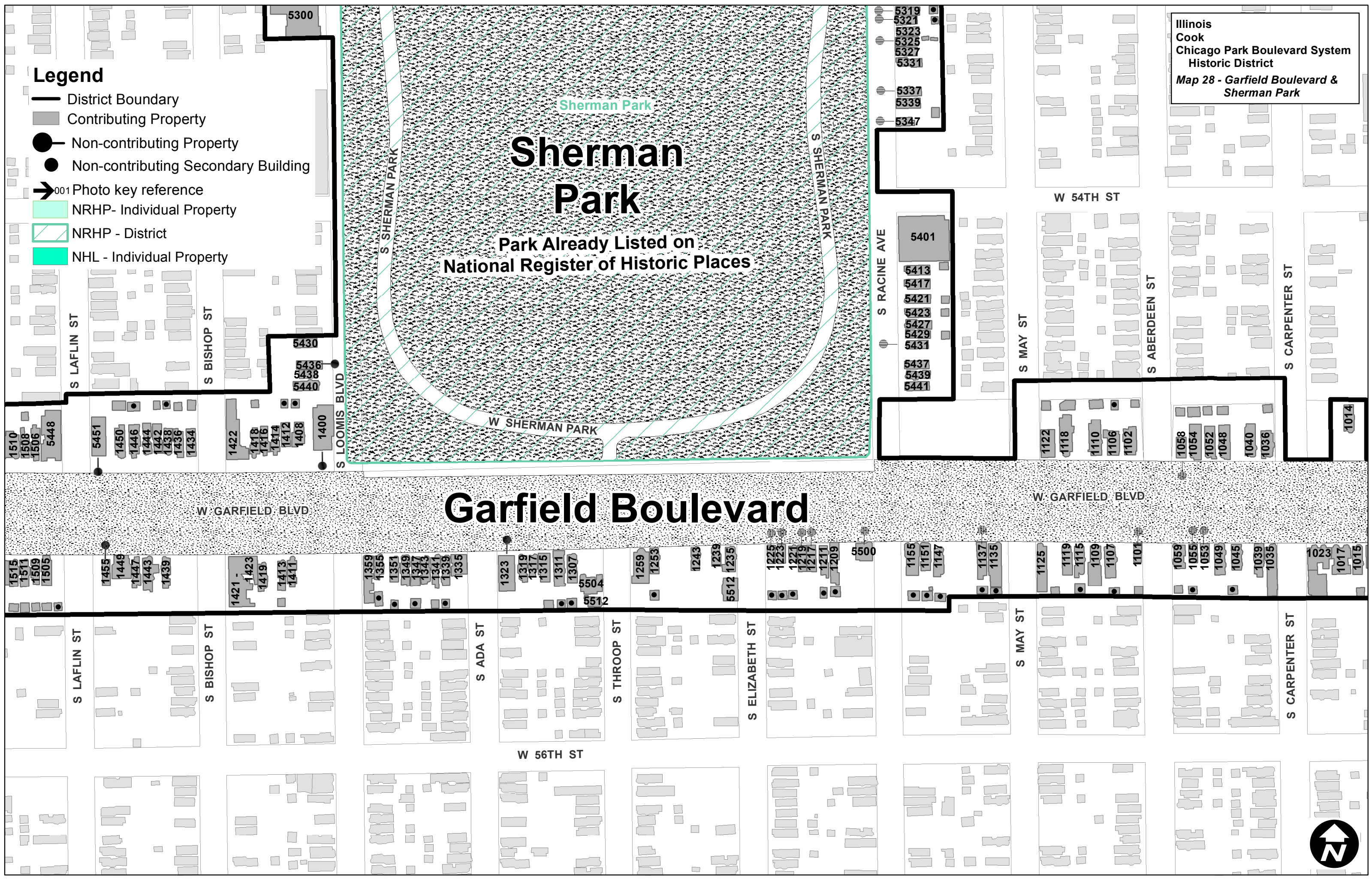
- District Boundary
- Contributing Property
- Non-contributing Property
- Non-contributing Secondary Building
- ➔001 Photo key reference
- NRHP - Individual Property
- ▨ NRHP - District
- NHL - Individual Property

Illinois
Cook
Chicago Park Boulevard System
Historic District
Map 27 - Garfield Boulevard



Legend

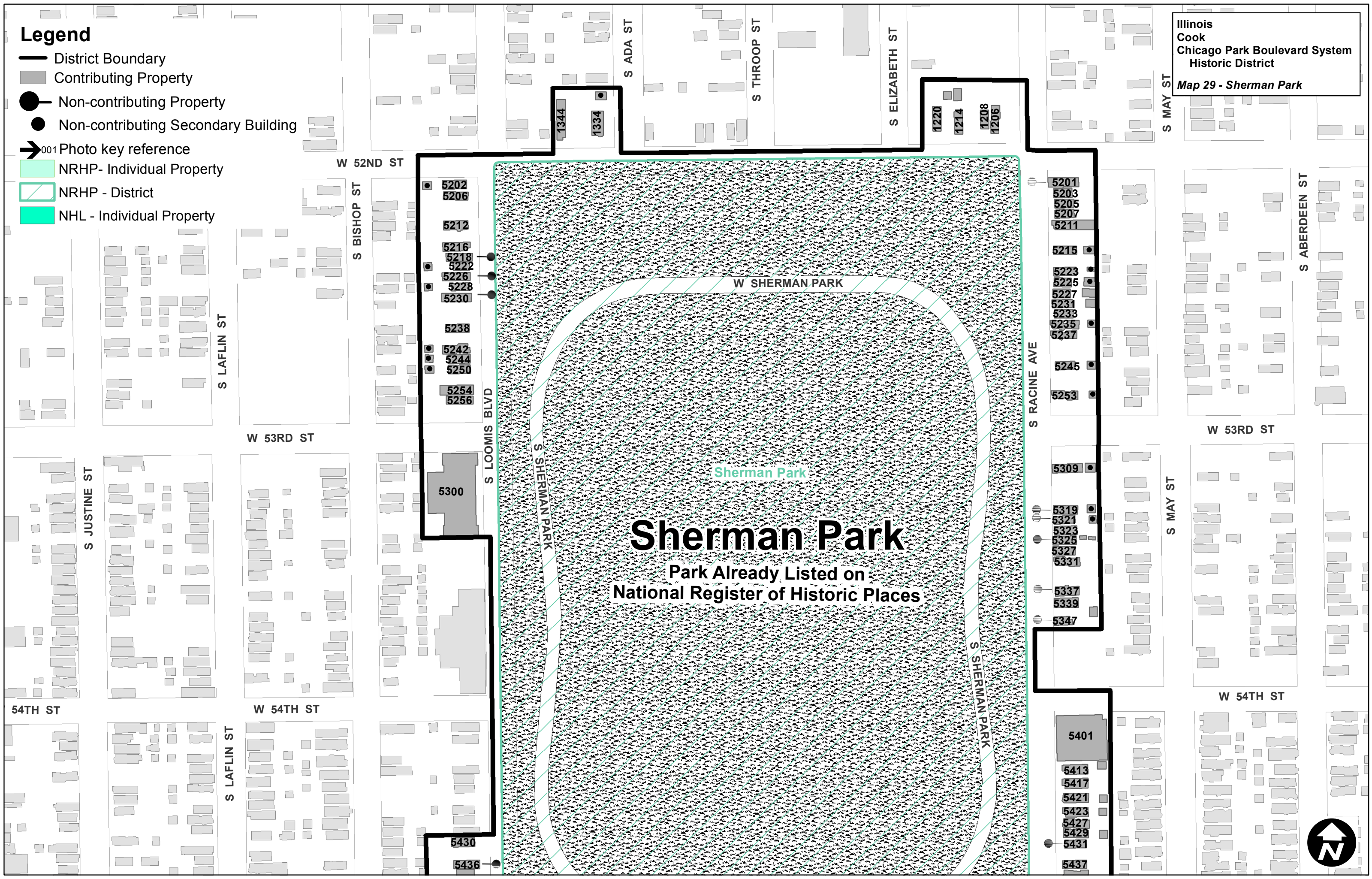
- District Boundary
- Contributing Property
- Non-contributing Property
- Non-contributing Secondary Building
- Photo key reference
- NRHP- Individual Property
- NRHP - District
- NHL - Individual Property



Legend

- District Boundary
- Contributing Property
- Non-contributing Property
- Non-contributing Secondary Building
- ➔ 001 Photo key reference
- NRHP- Individual Property
- ▨ NRHP - District
- NHL - Individual Property

Illinois
Cook
Chicago Park Boulevard System
Historic District
Map 29 - Sherman Park



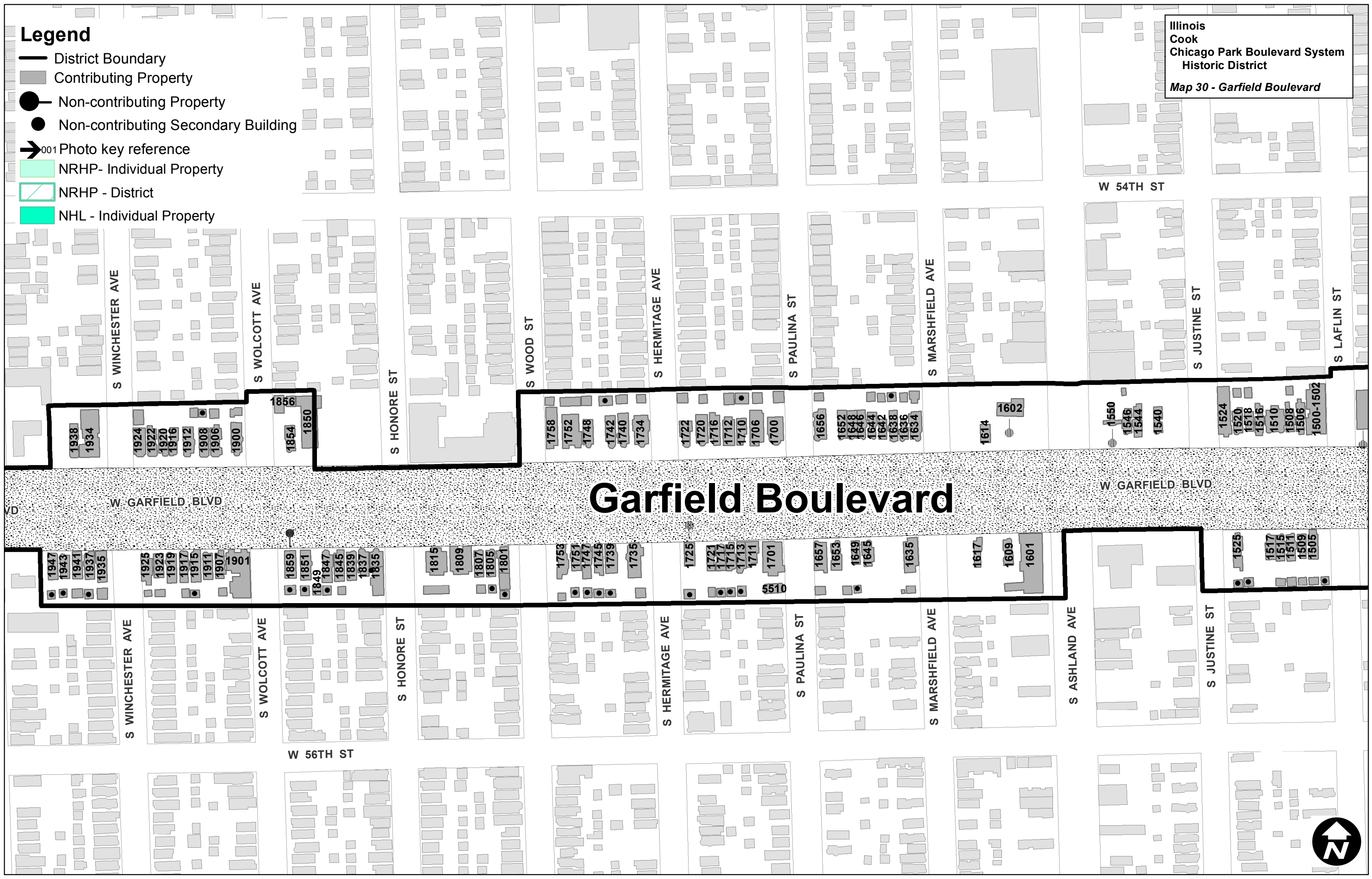
Sherman Park
Park Already Listed on
National Register of Historic Places



Legend

- District Boundary
- Contributing Property
- Non-contributing Property
- Non-contributing Secondary Building
- ➔⁰⁰¹ Photo key reference
- NRHP- Individual Property
- ▨ NRHP - District
- NHL - Individual Property

Illinois
Cook
Chicago Park Boulevard System
Historic District
Map 30 - Garfield Boulevard

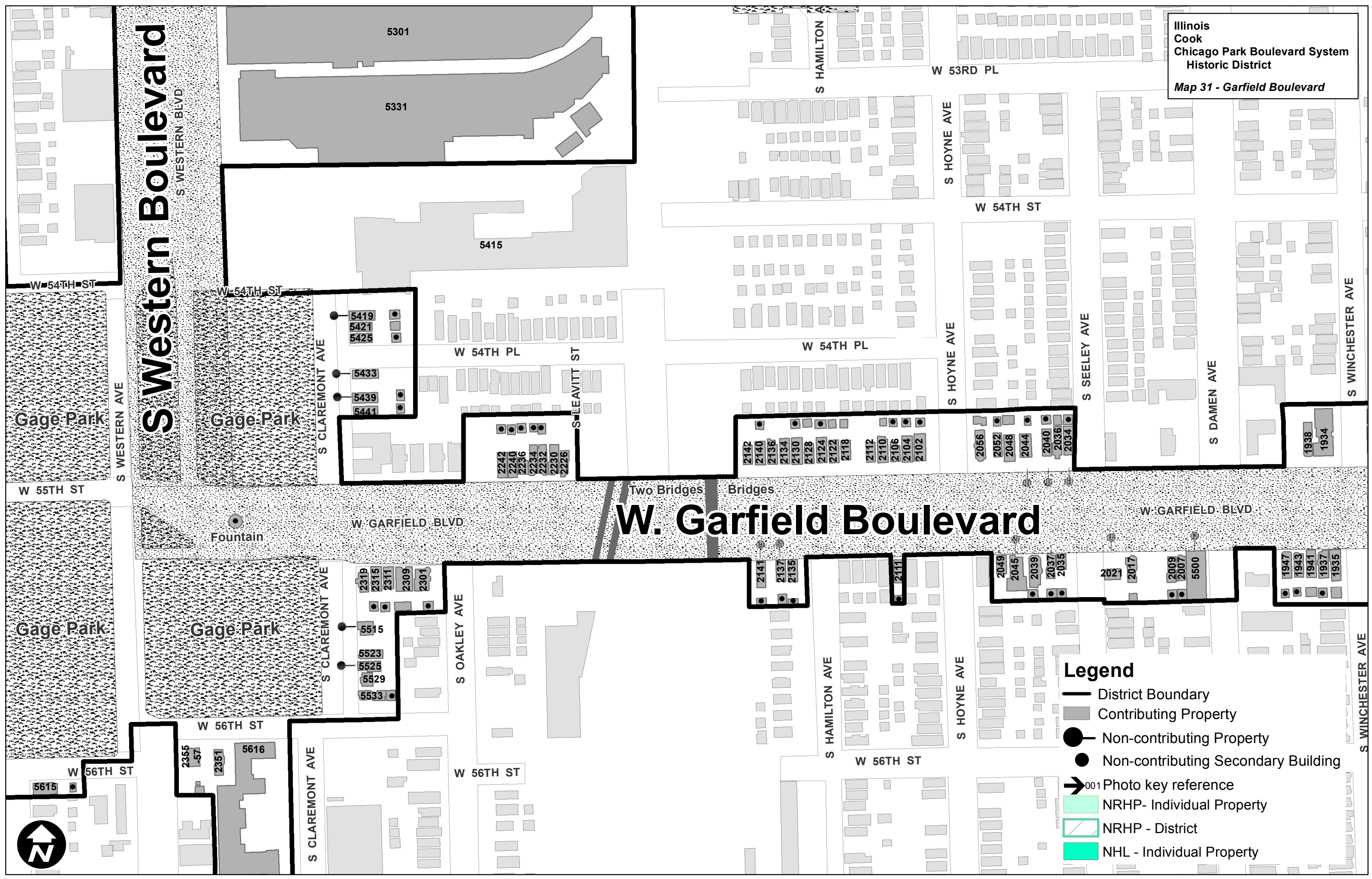


Garfield Boulevard



Western Boulevard

W. Garfield Boulevard



- Legend**
- District Boundary
 - Contributing Property
 - Non-contributing Property
 - Non-contributing Secondary Building
 - Photo key reference
 - NRHP- Individual Property
 - NRHP - District
 - NHL - Individual Property



Gage Park

Gage Park

Gage Park

Gage Park

Fountain

Two Bridges Bridges

5615

2355-57

2351

5616

W 55TH ST

W 54TH ST

W 54TH ST

5419
5421
5425
5433
5439
5441

W 54TH PL

S LEAVITT ST

2242
2240
2236
2234
2232
2230
2225

2142
2140
2136
2134
2130
2128
2124
2122
2118
2112
2110
2106
2104
2102

W 54TH PL

S HOYNE AVE

2056
2052
2048
2044
2040
2036
2034

W 54TH ST

S HOYNE AVE

W 53RD PL

S HAMILTON AVE

S DAMEN AVE

S SEELEY AVE

S WINCHESTER AVE

1938
1934

W 56TH ST

W 56TH ST

S CLAREMONT AVE

W 56TH ST

S OAKLEY AVE

S HAMILTON AVE

S HOYNE AVE

W 56TH ST

S WINCHESTER AVE

W GARFIELD BLVD

W GARFIELD BLVD

5301

5331

5415

1947
1943
1941
1937
1935

2049
2045
2039
2037
2035

2021

2017
2009
2007
5500

2319
2315
2311
2309
2301

5515
5523
5525
5529
5533

2141
2137
2135

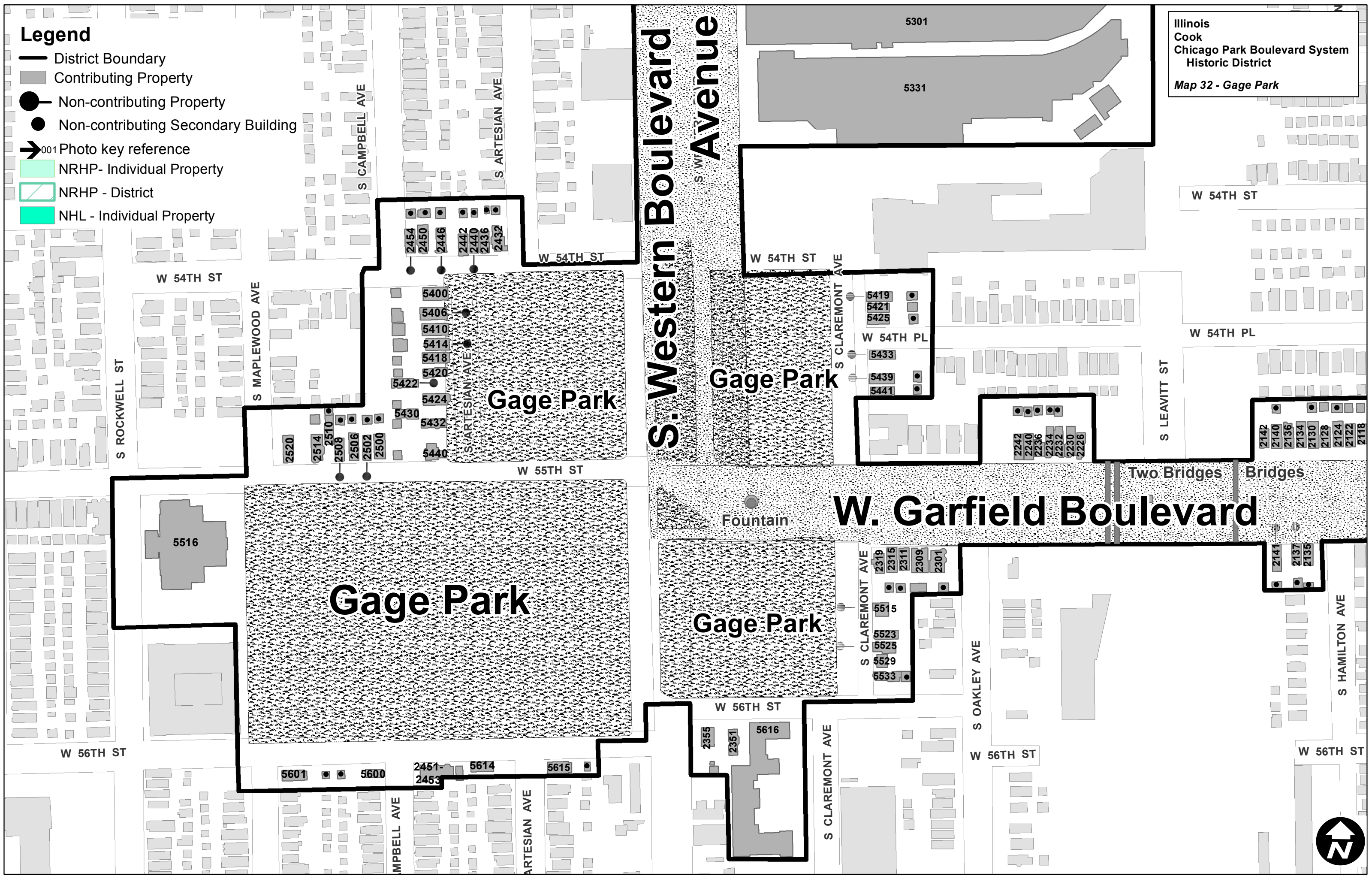
2111

1947
1943
1941
1937
1935

Legend

- District Boundary
- Contributing Property
- Non-contributing Property
- Non-contributing Secondary Building
- ➔ Photo key reference
- NRHP - Individual Property
- ▨ NRHP - District
- NHL - Individual Property

Illinois
Cook
Chicago Park Boulevard System
Historic District
Map 32 - Gage Park

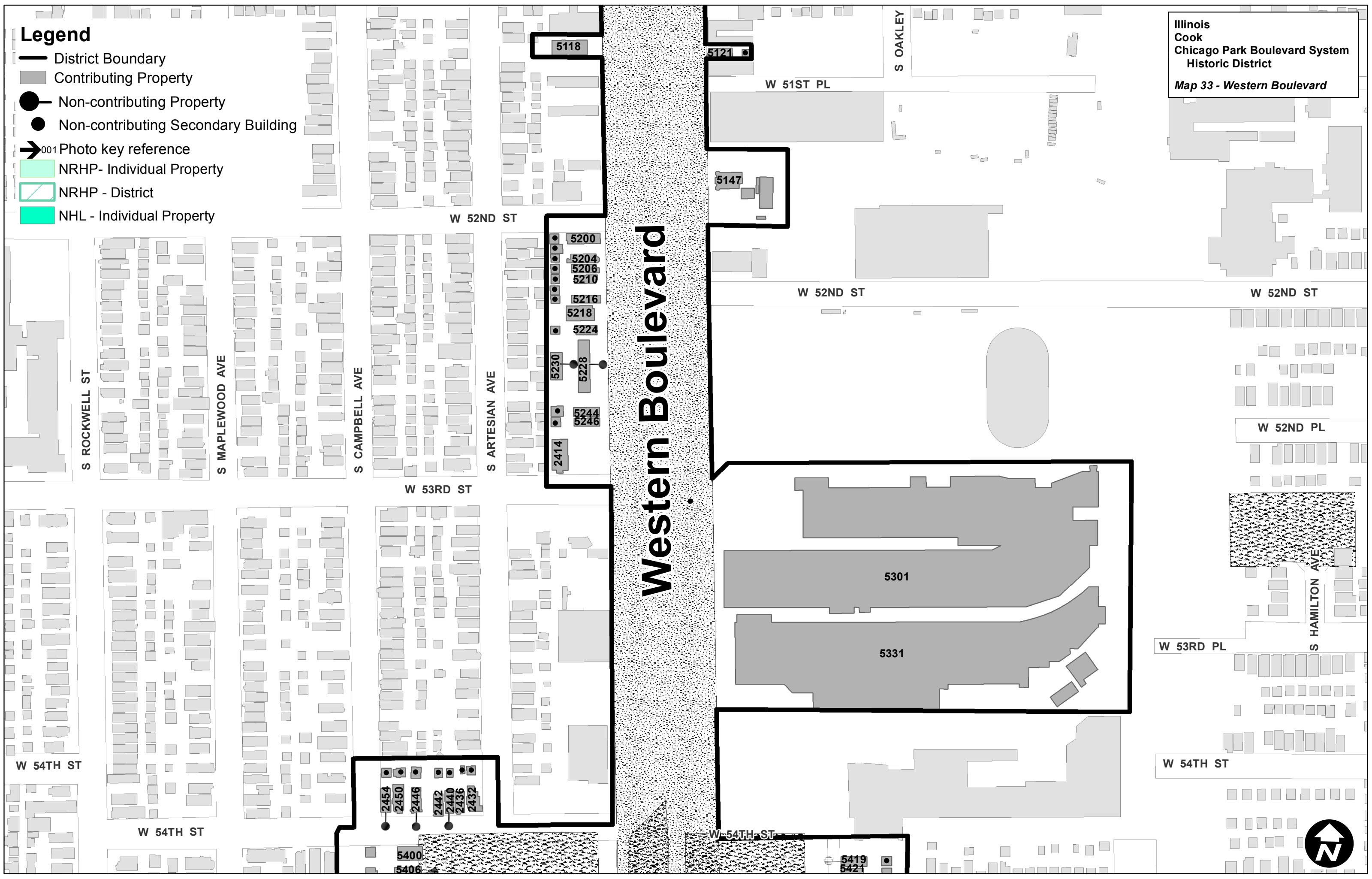


Legend

- District Boundary
- Contributing Property
- Non-contributing Property
- Non-contributing Secondary Building
- ➔⁰⁰¹ Photo key reference
- NRHP- Individual Property
- ▨ NRHP - District
- NHL - Individual Property

Illinois
Cook
Chicago Park Boulevard System
Historic District
Map 33 - Western Boulevard

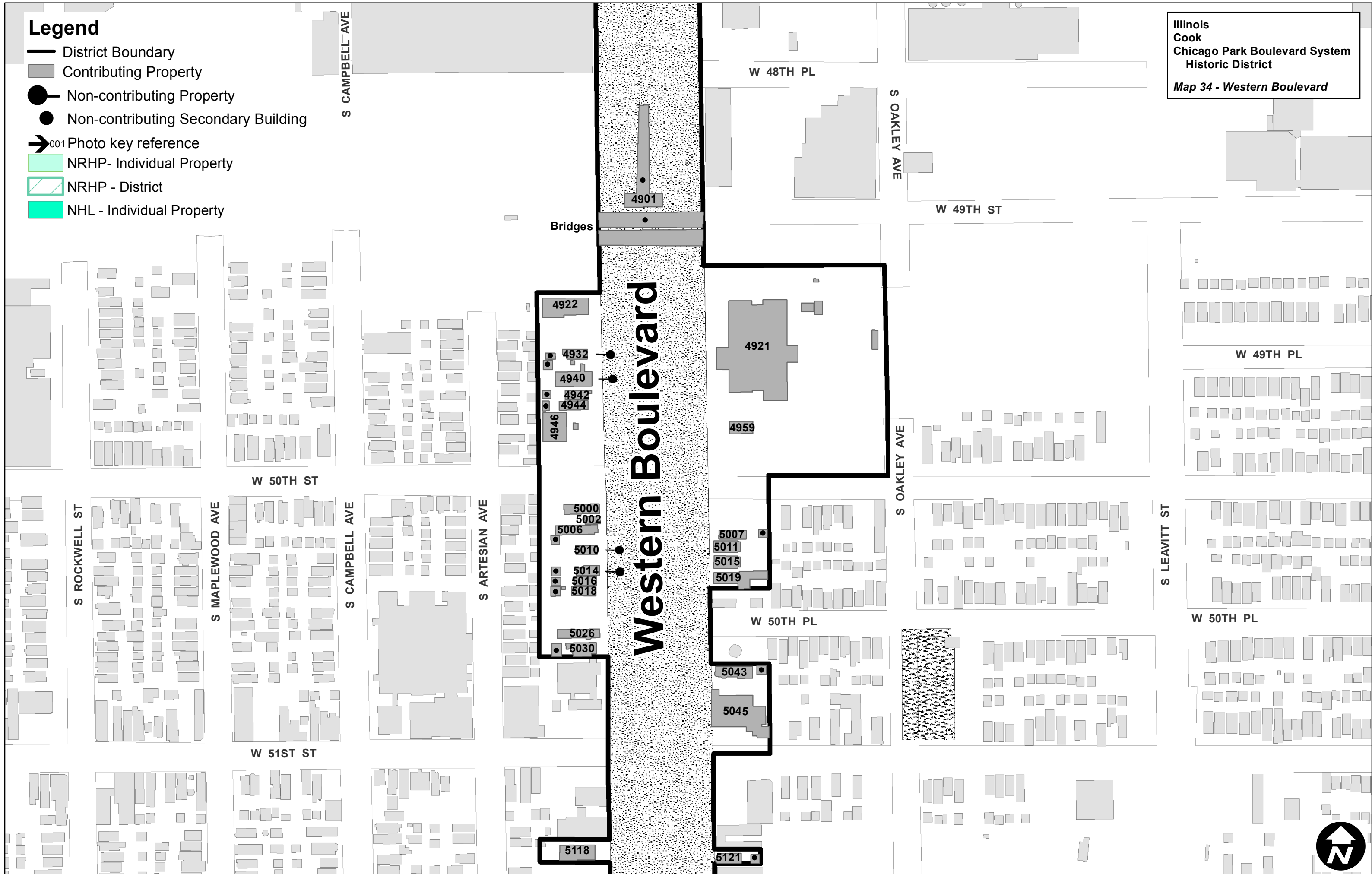
Western Boulevard



Legend

- District Boundary
- Contributing Property
- Non-contributing Property
- Non-contributing Secondary Building
- ➔ Photo key reference
- NRHP- Individual Property
- ▨ NRHP - District
- NHL - Individual Property

Illinois
Cook
Chicago Park Boulevard System
Historic District
Map 34 - Western Boulevard



Western Boulevard

Bridges

4901

W 48TH PL

W 49TH ST

W 49TH PL

W 50TH ST

5007

5011

5015

5019

W 50TH PL

W 50TH PL

W 51ST ST

5043

5045

4922

4932

4940

4942

4944

4946

5000

5002

5006

5010

5014

5016

5018

5026

5030

5118

5121

S CAMPBELL AVE

S ROCKWELL ST

S MAPLEWOOD AVE

S CAMPBELL AVE

S ARTESIAN AVE

S OAKLEY AVE

S OAKLEY AVE

S LEAVITT ST

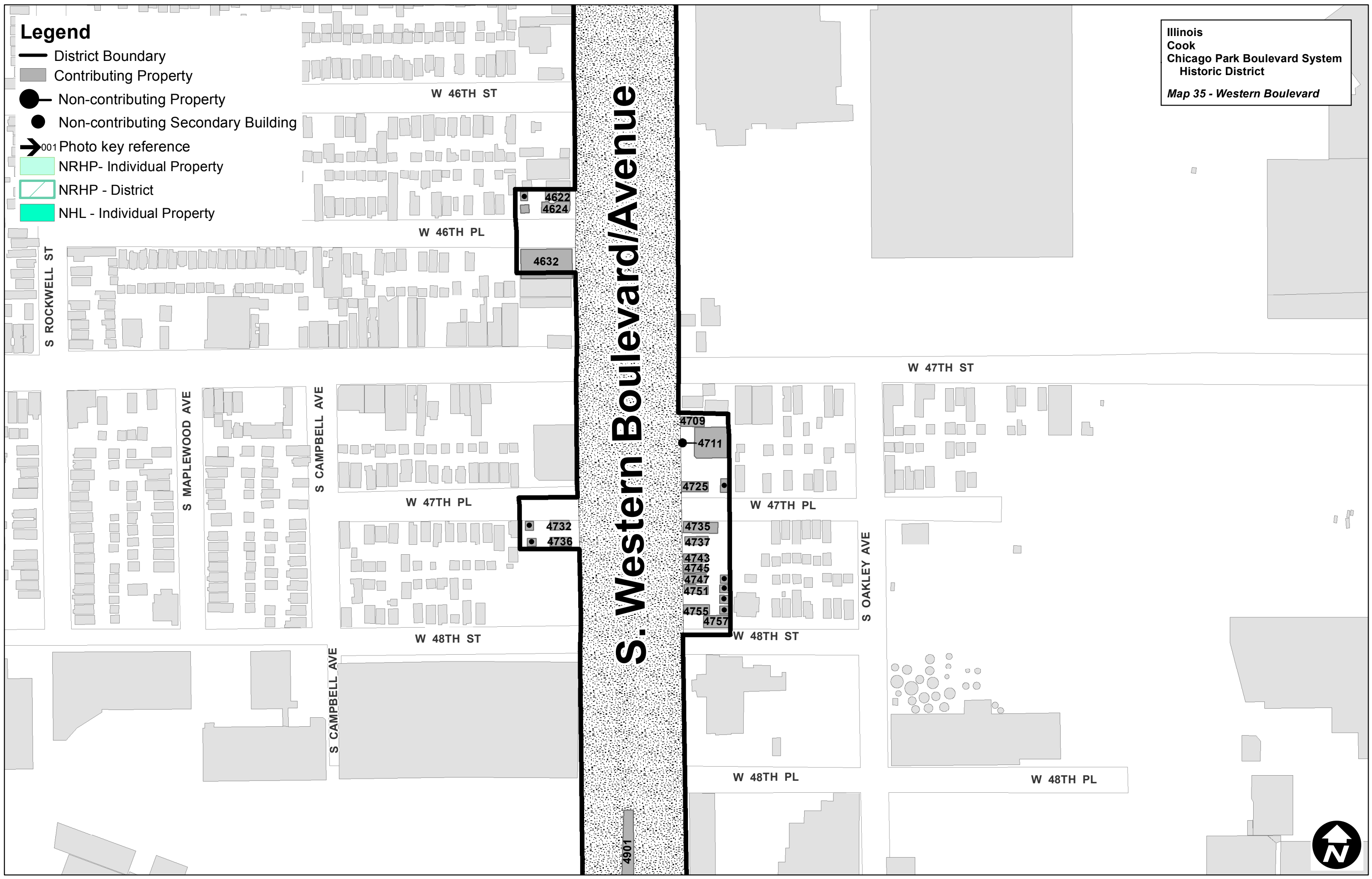


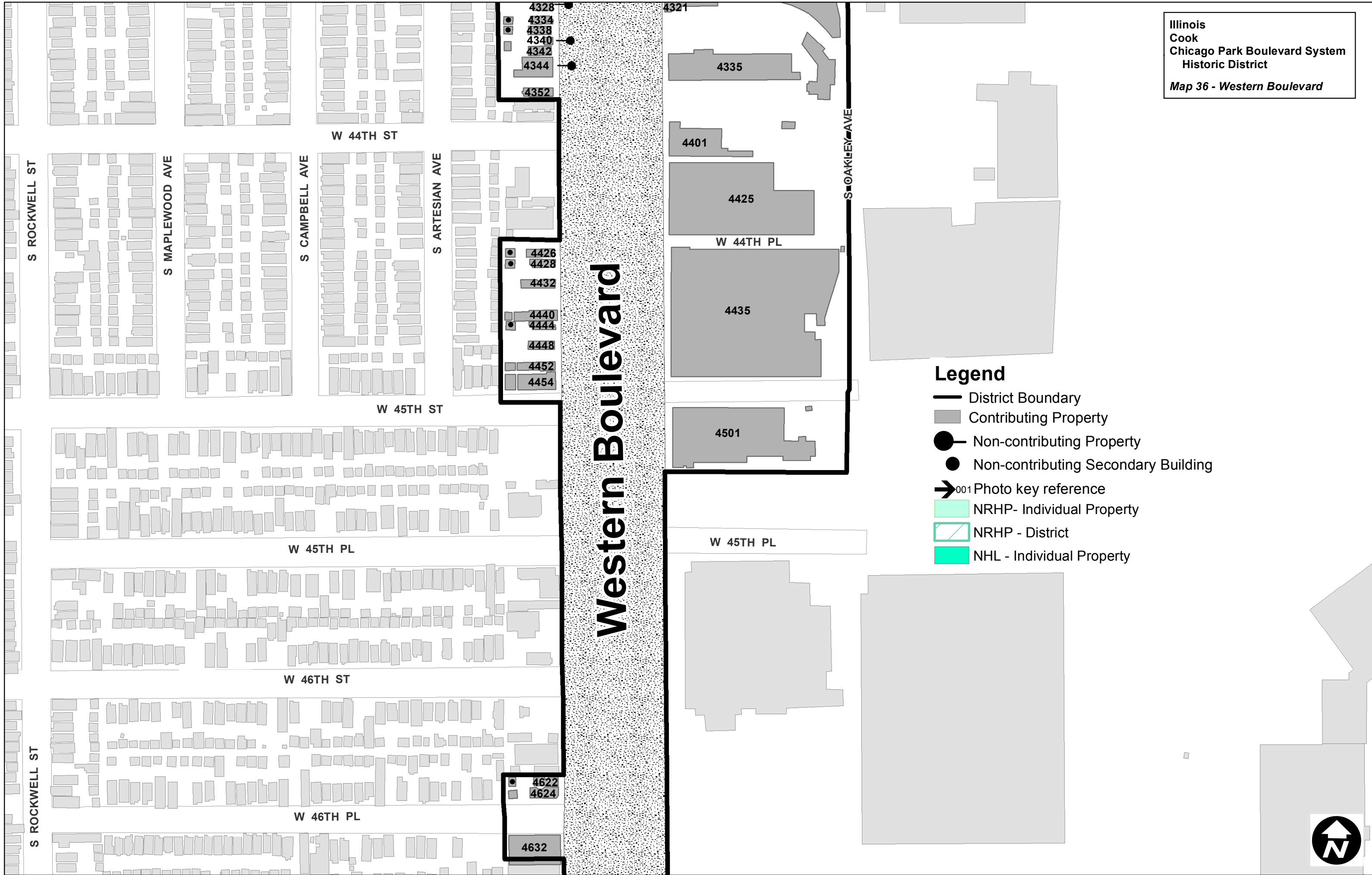
Legend

- District Boundary
- Contributing Property
- Non-contributing Property
- Non-contributing Secondary Building
- ⁰⁰¹ Photo key reference
- NRHP - Individual Property
- ▨ NRHP - District
- NHL - Individual Property

Illinois
Cook
Chicago Park Boulevard System
Historic District
Map 35 - Western Boulevard

S. Western Boulevard/Avenue





Western Boulevard

Legend

- District Boundary
- Contributing Property
- Non-contributing Property
- Non-contributing Secondary Building
- Photo key reference
- NRHP - Individual Property
- NRHP - District
- NHL - Individual Property

4328
4334
4338
4340
4342
4344
4352









4426
4428
4432
4440
4444
4448
4452
4454

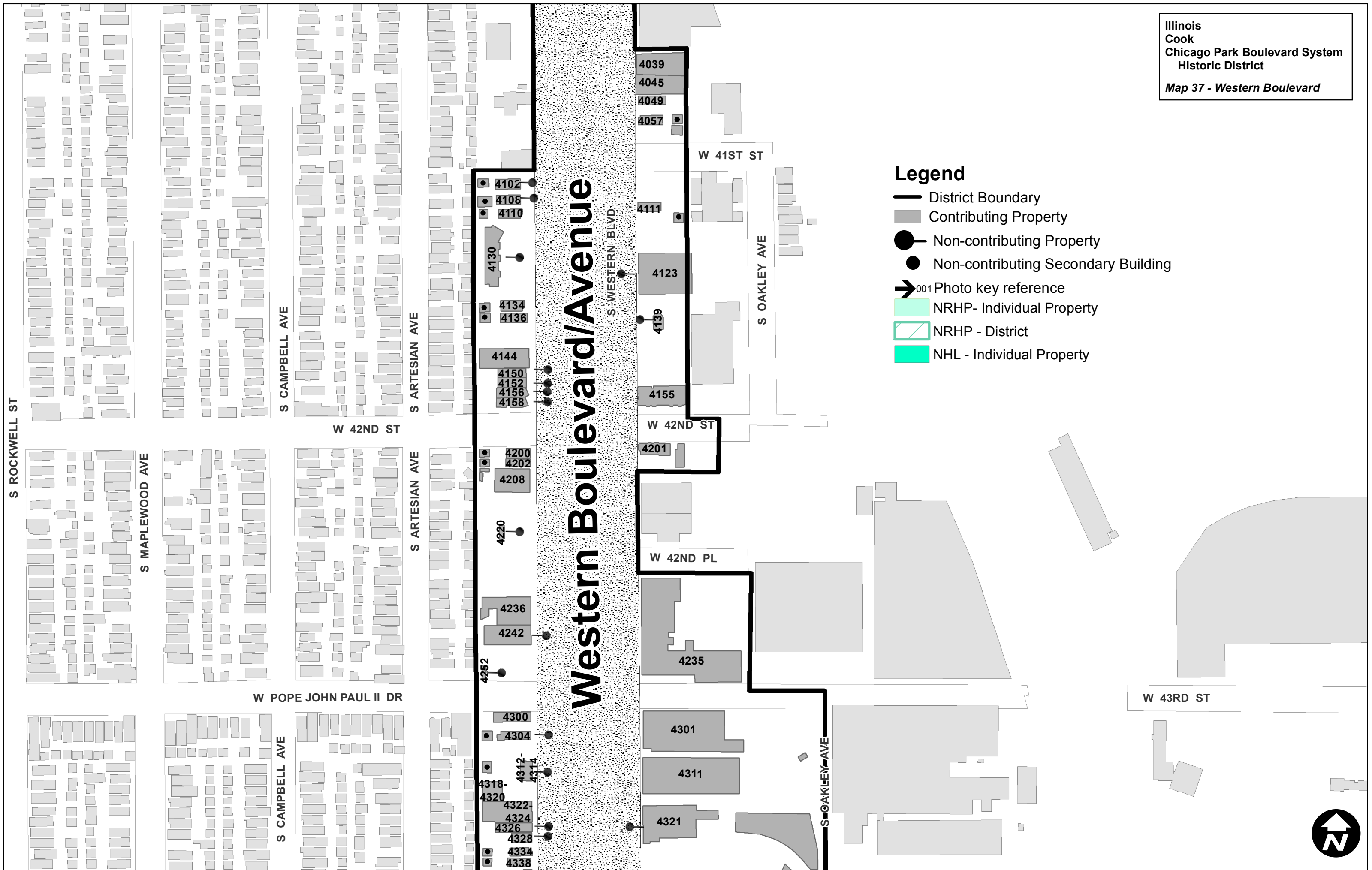
4622
4624
4632

4321
4335
4401
4425
4435
4501



Legend

-  District Boundary
-  Contributing Property
-  Non-contributing Property
-  Non-contributing Secondary Building
-  Photo key reference
-  NRHP- Individual Property
-  NRHP - District
-  NHL - Individual Property



Legend

- District Boundary
- Contributing Property
- Non-contributing Property
- Non-contributing Secondary Building
- ⁰⁰¹ Photo key reference
- NRHP- Individual Property
- ▨ NRHP - District
- NHL - Individual Property

Illinois
Cook
Chicago Park Boulevard System
Historic District
Map 38 - Western Boulevard &
McKinley Park

McKinley Park

Western Boulevard/Avenue

W PERSHING RD

S OAKLEY AVE

S IRVING AVE

S LEAVITT ST

2159

2139

S HAMILTON AVE

2101

S HOYNE AVE

- 3930
- 3932
- 3934
- 3936
- 3938
- 3942
- 3944
- 3946
- 3948
- 3950
- 3952
- 3954
- 3956
- 3958
- 3960

- 4039
- 4043-
- 4047
- 4049
- 4057

Bridges

Central Manufacturing District:Pershing Road Development Historic District

W 39TH PL

W 40TH ST

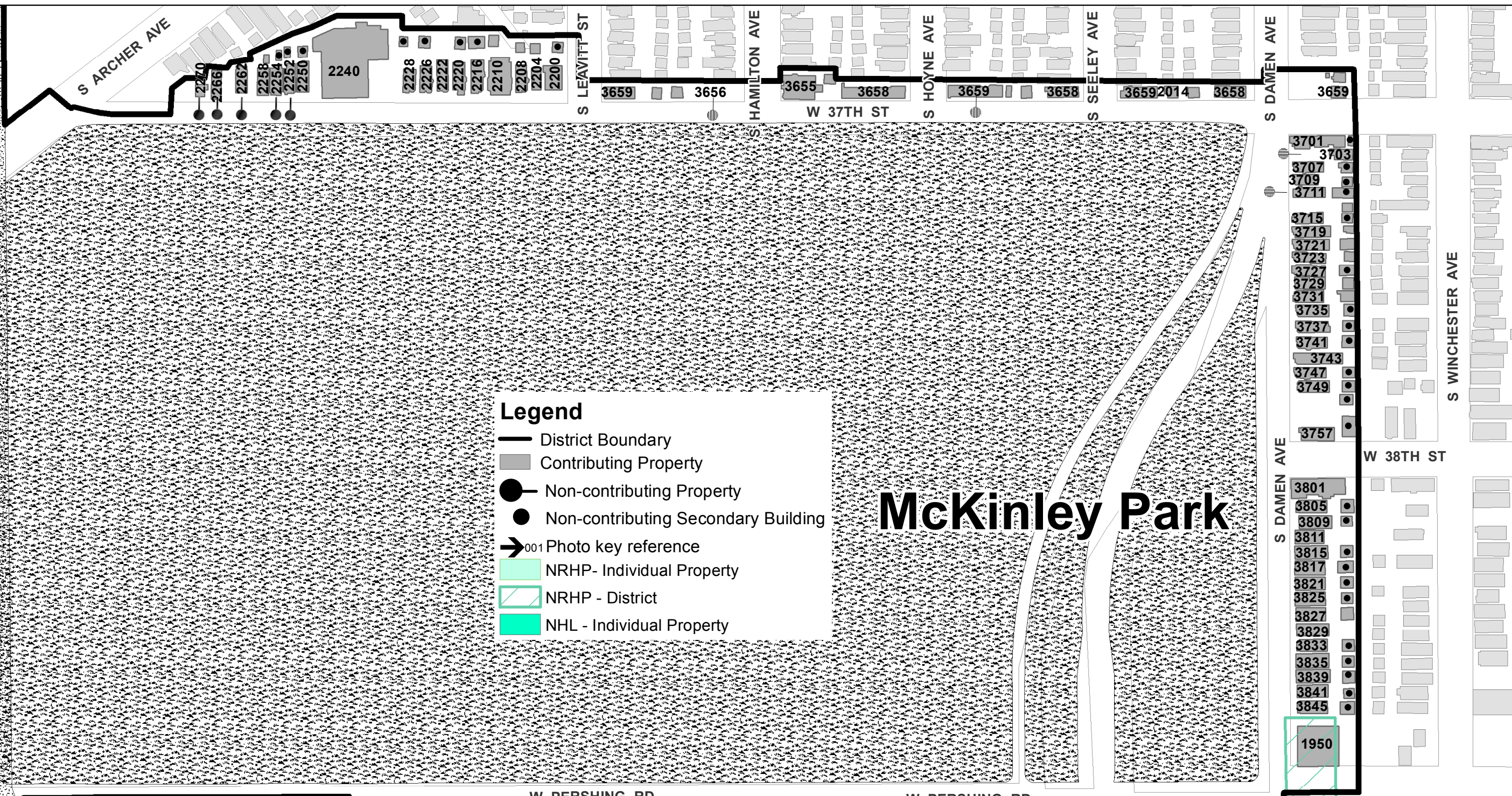
S MAPLEWOOD AVE

S CAMPBELL AVE

S ARTESIAN AVE



Western Boulevard / Avenue



Legend

- District Boundary
- Contributing Property
- Non-contributing Property
- Non-contributing Secondary Building
- Photo key reference
- NRHP - Individual Property
- ▨ NRHP - District
- NHL - Individual Property

McKinley Park









Illinois
Cook
Chicago Park Boulevard System
Historic District
Map 39 - McKinley Park &
Western Boulevard

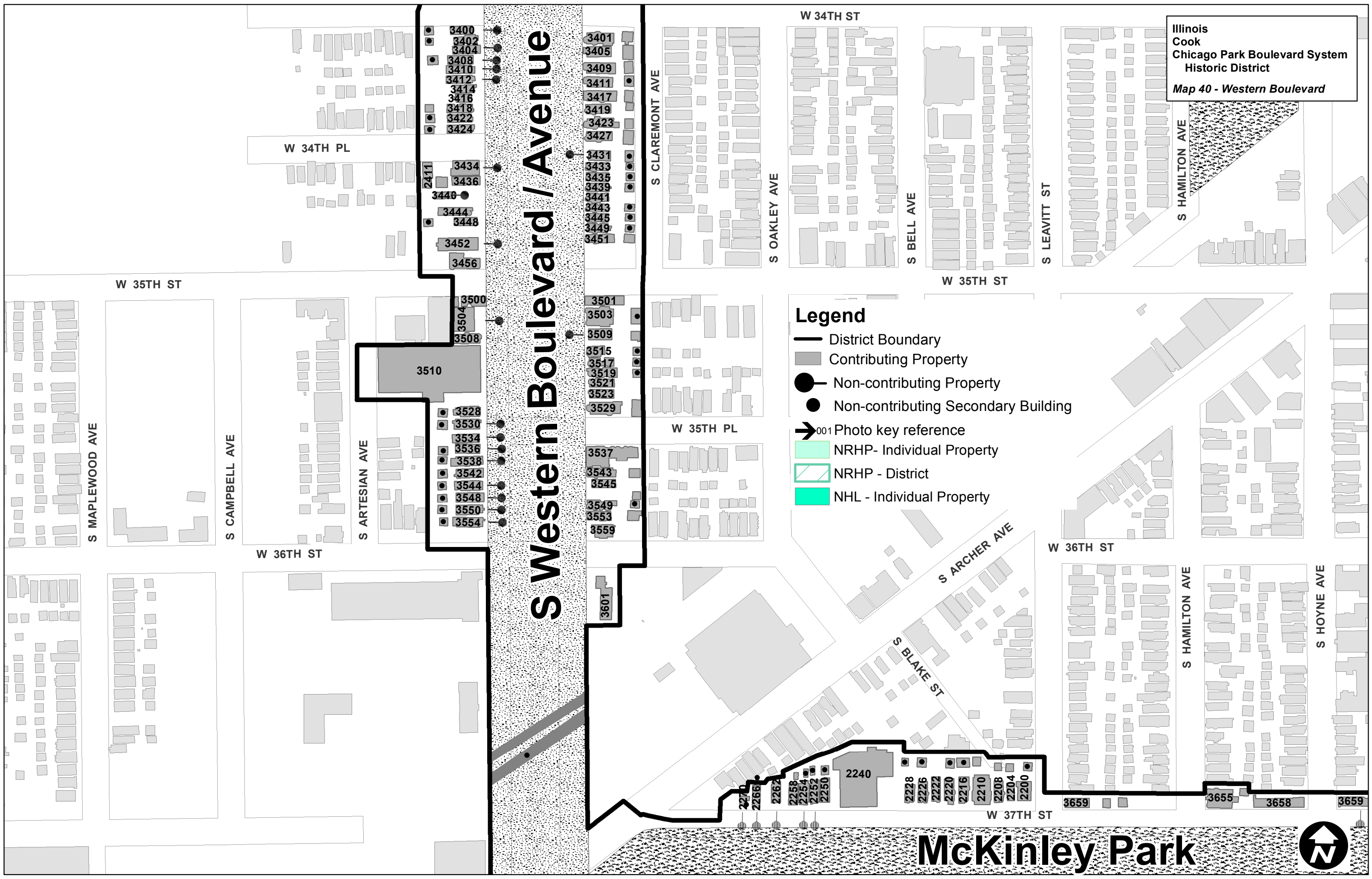
Central Manufacturing District: Pershing Road Development Historic District



Western Boulevard / Avenue

Legend









-  District Boundary
-  Contributing Property
-  Non-contributing Property
-  Non-contributing Secondary Building
-  Photo key reference
-  NRHP- Individual Property
-  NRHP - District
-  NHL - Individual Property



McKinley Park



Legend

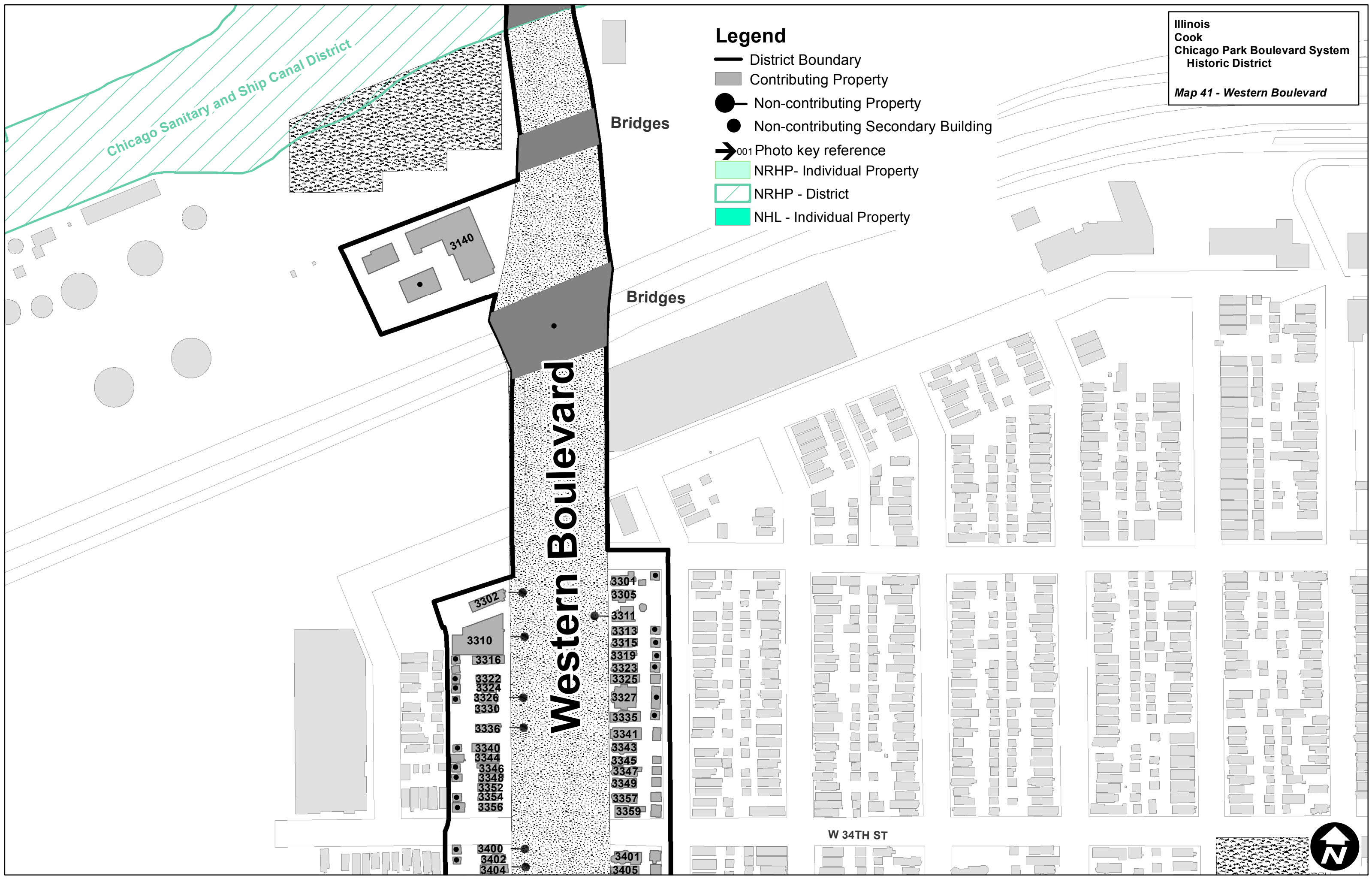
-  District Boundary
-  Contributing Property
-  Non-contributing Property
-  Non-contributing Secondary Building
-  Photo key reference
-  NRHP- Individual Property
-  NRHP - District
-  NHL - Individual Property

Bridges

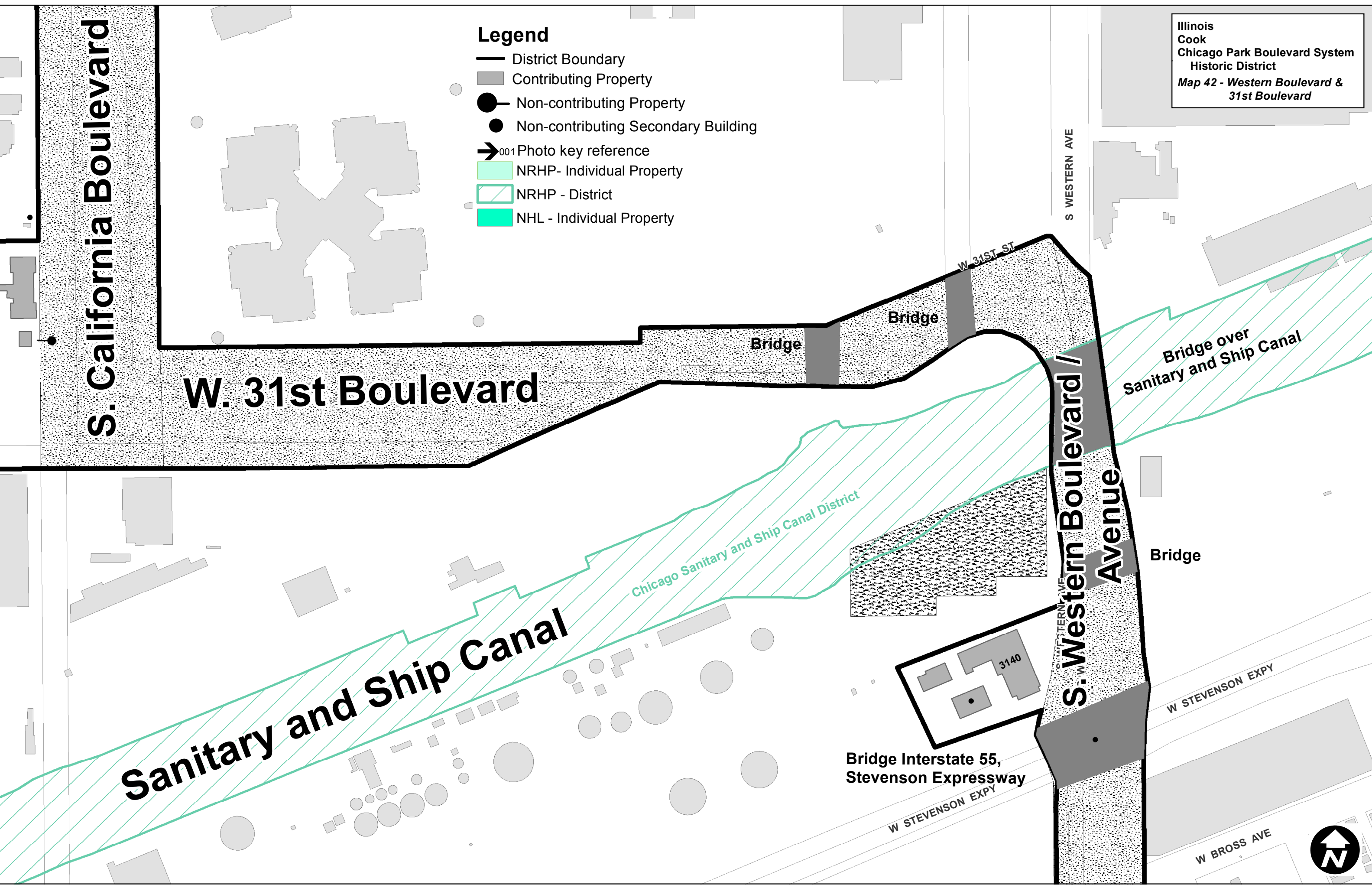
Bridges

Western Boulevard

W 34TH ST

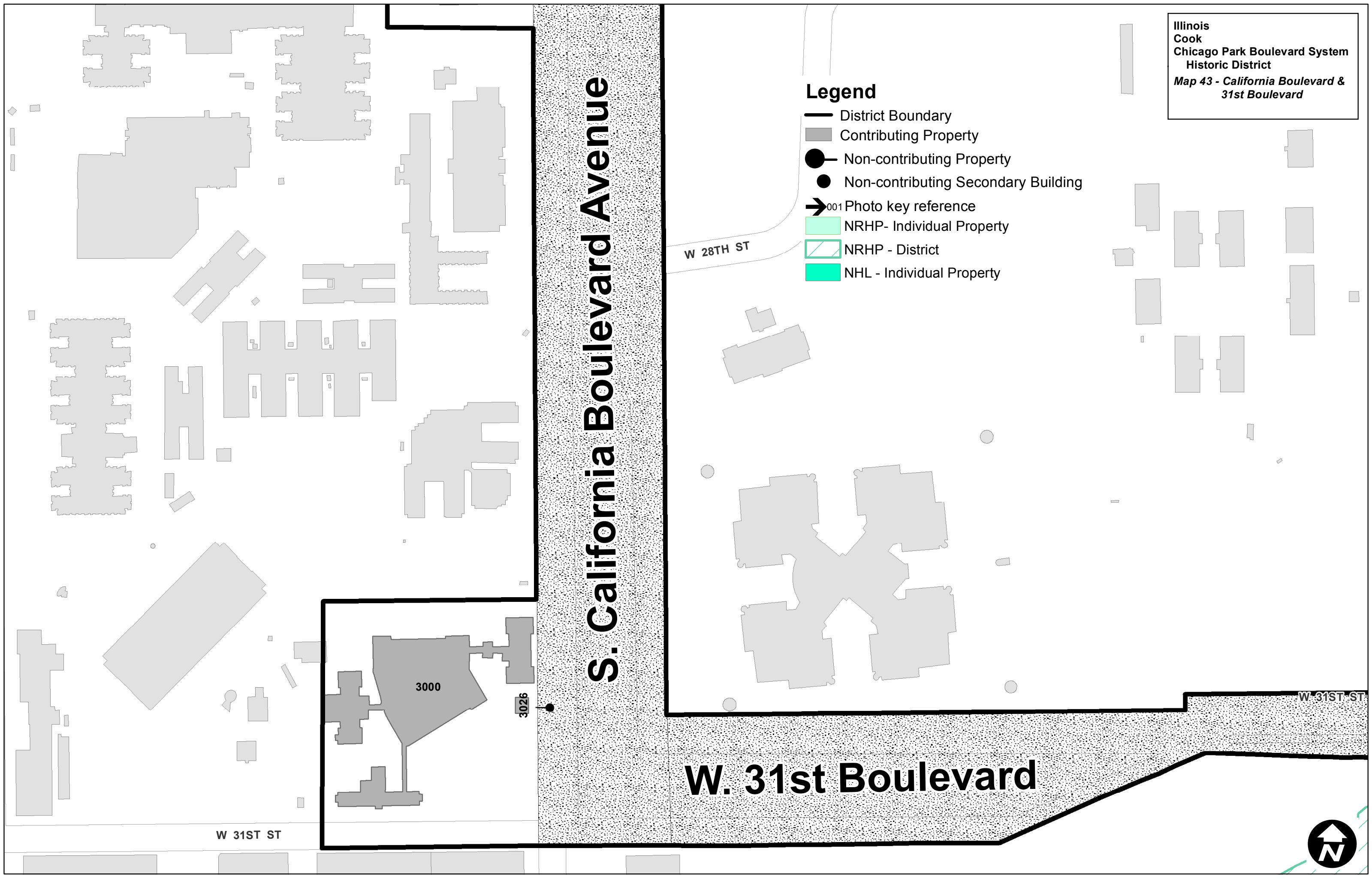


- Legend**
- District Boundary
 - Contributing Property
 - Non-contributing Property
 - Non-contributing Secondary Building
 - ⁰⁰¹ Photo key reference
 - NRHP - Individual Property
 - ▨ NRHP - District
 - NHL - Individual Property











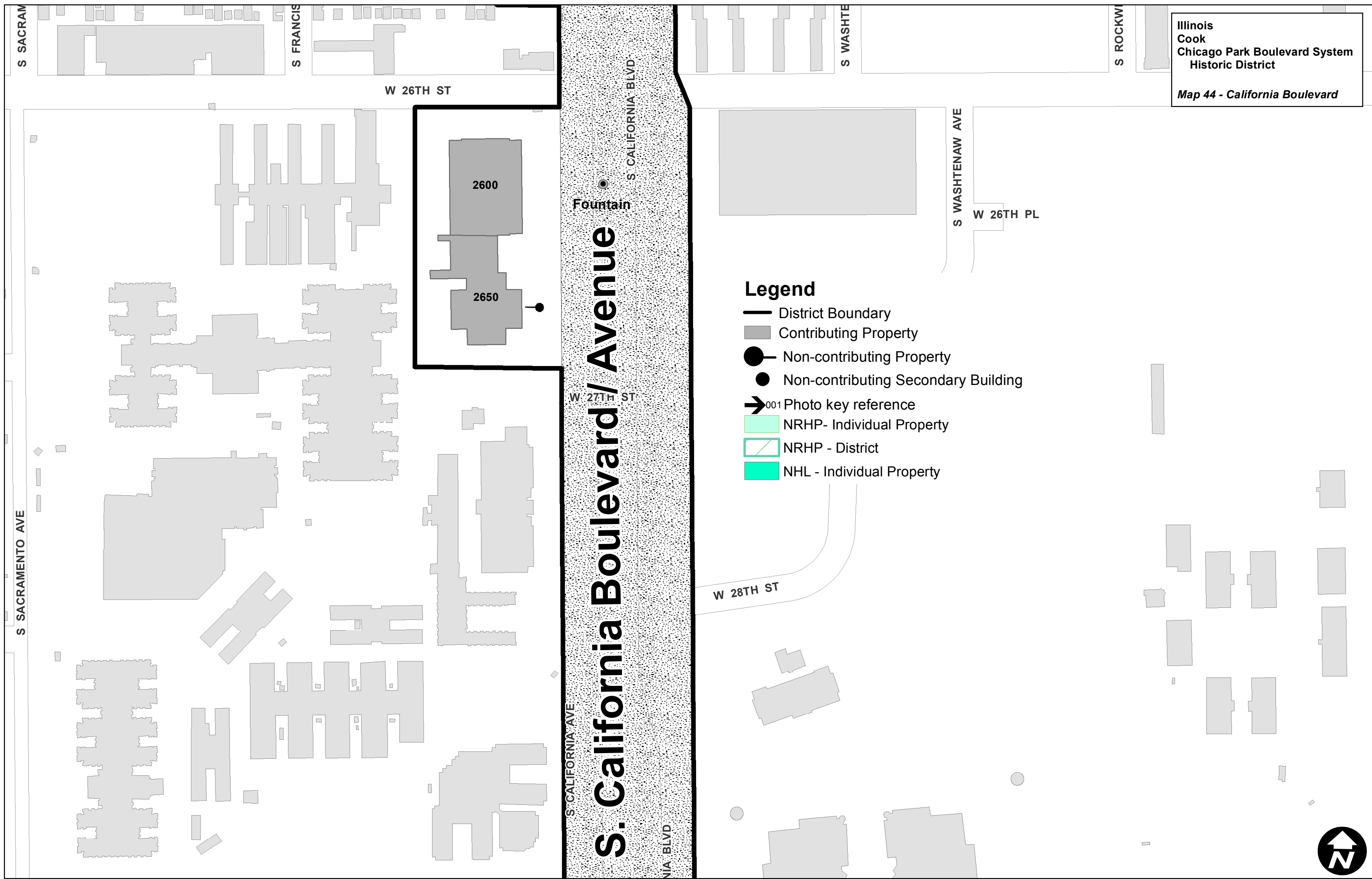
Legend

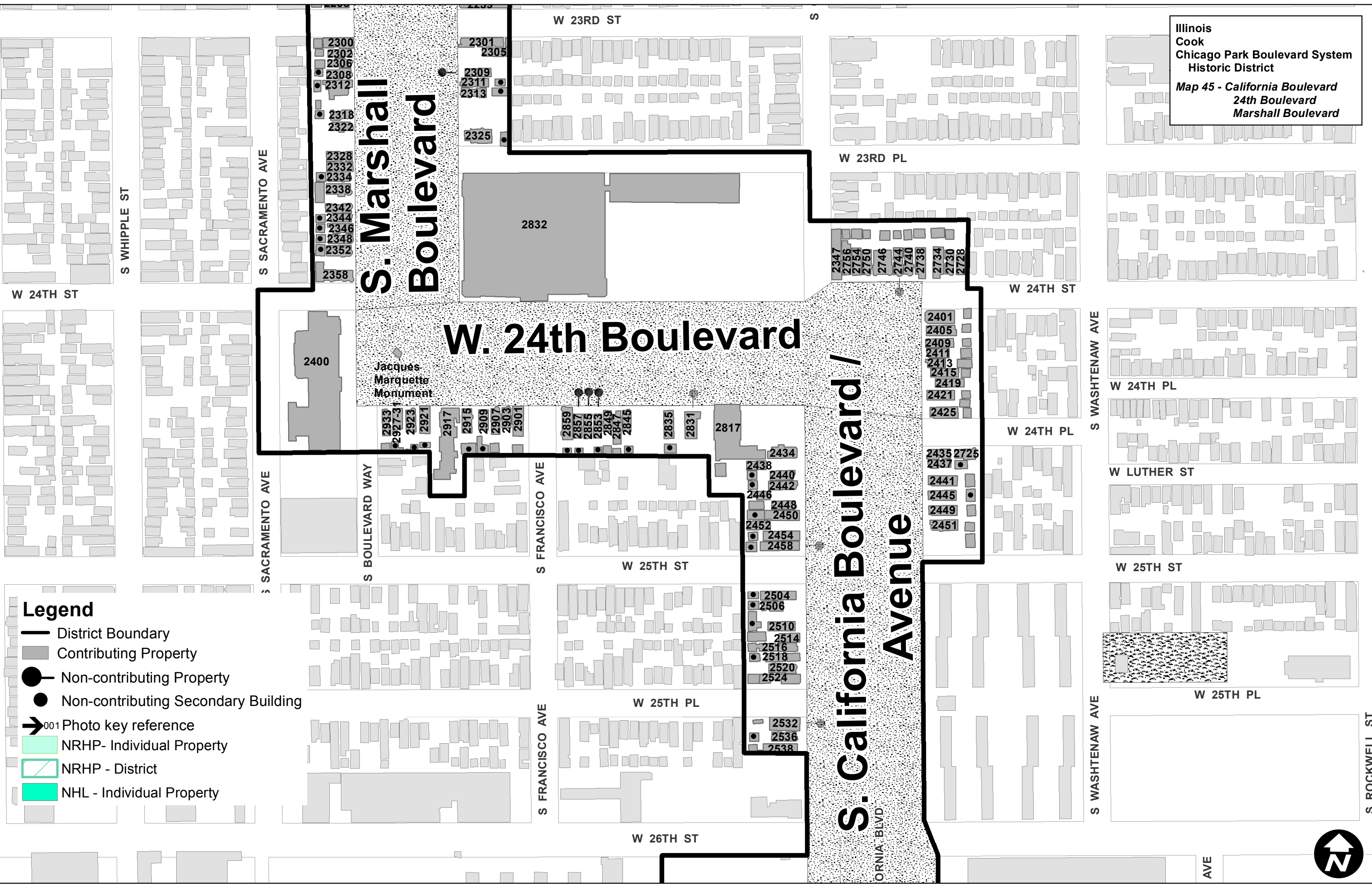
- District Boundary
- Contributing Property
- Non-contributing Property
- Non-contributing Secondary Building
- ⁰⁰¹ Photo key reference
- NRHP - Individual Property
- ▨ NRHP - District
- NHL - Individual Property



Legend

-  District Boundary
-  Contributing Property
-  Non-contributing Property
-  Non-contributing Secondary Building
-  001 Photo key reference
-  NRHP- Individual Property
-  NRHP - District
-  NHL - Individual Property



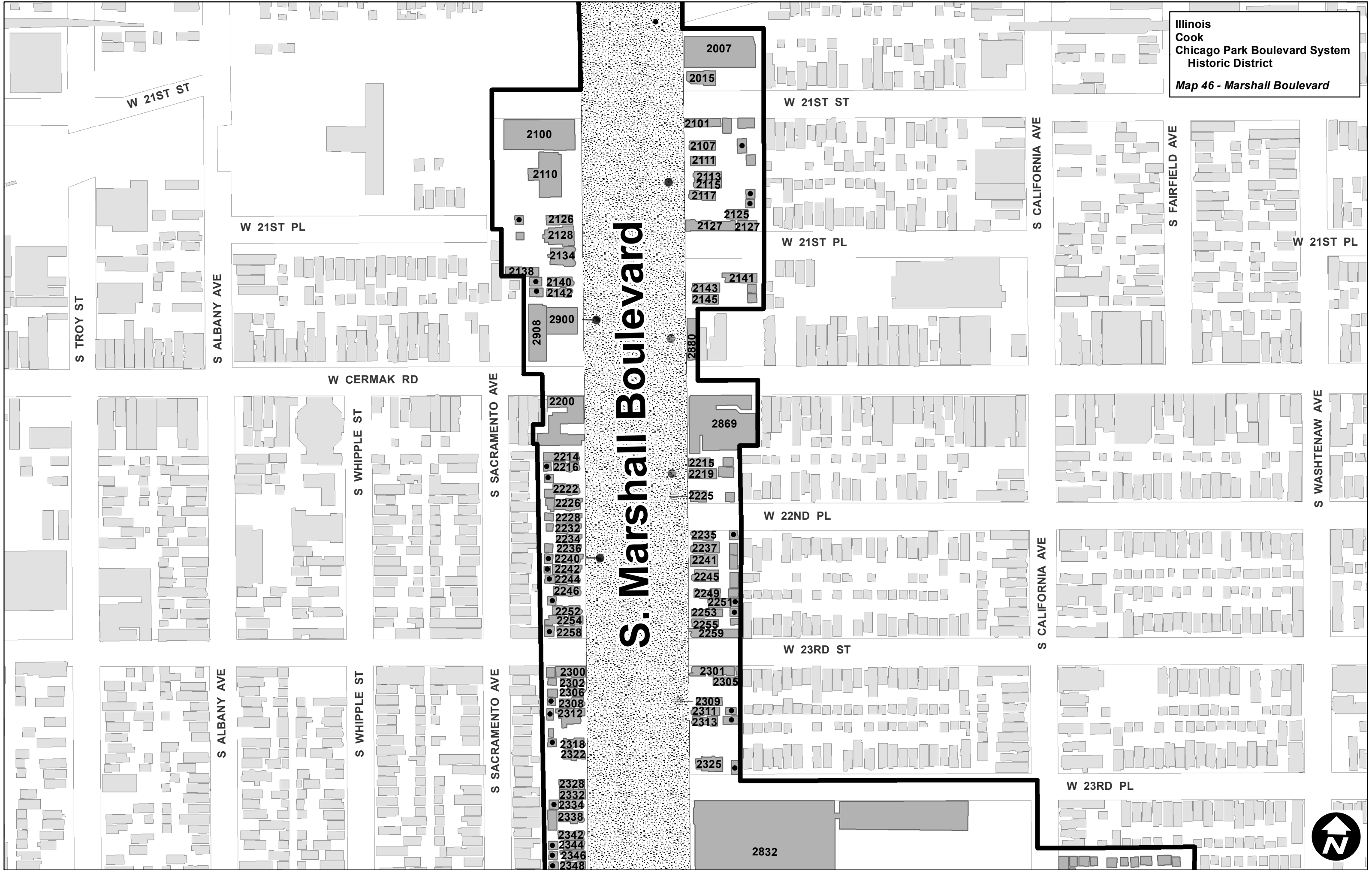


Legend

- District Boundary
- Contributing Property
- Non-contributing Property
- Non-contributing Secondary Building
- Photo key reference
- NRHP- Individual Property
- NRHP - District
- NHL - Individual Property

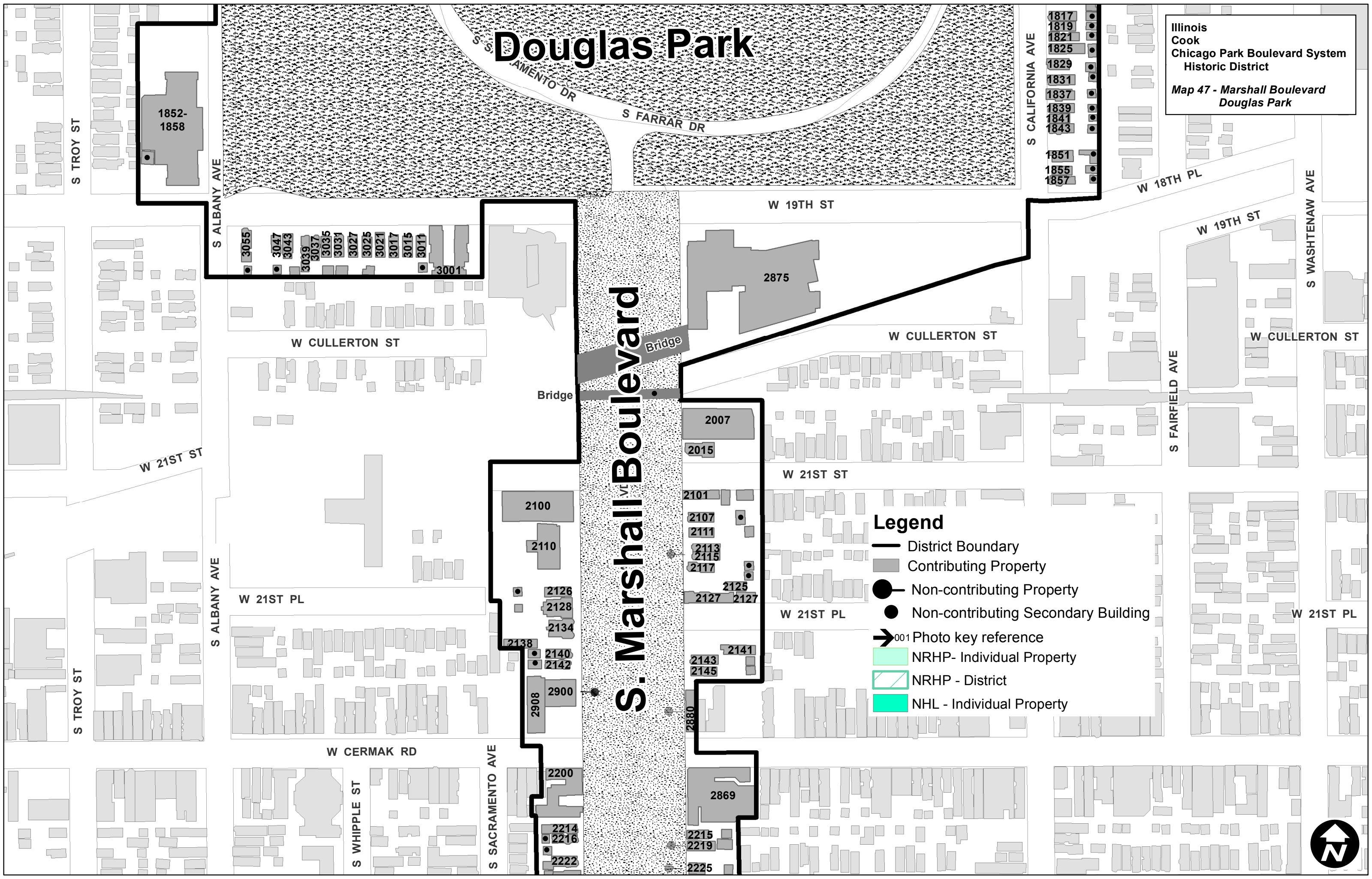


S. Marshall Boulevard



Douglas Park

Illinois
Cook
Chicago Park Boulevard System
Historic District
*Map 47 - Marshall Boulevard
Douglas Park*

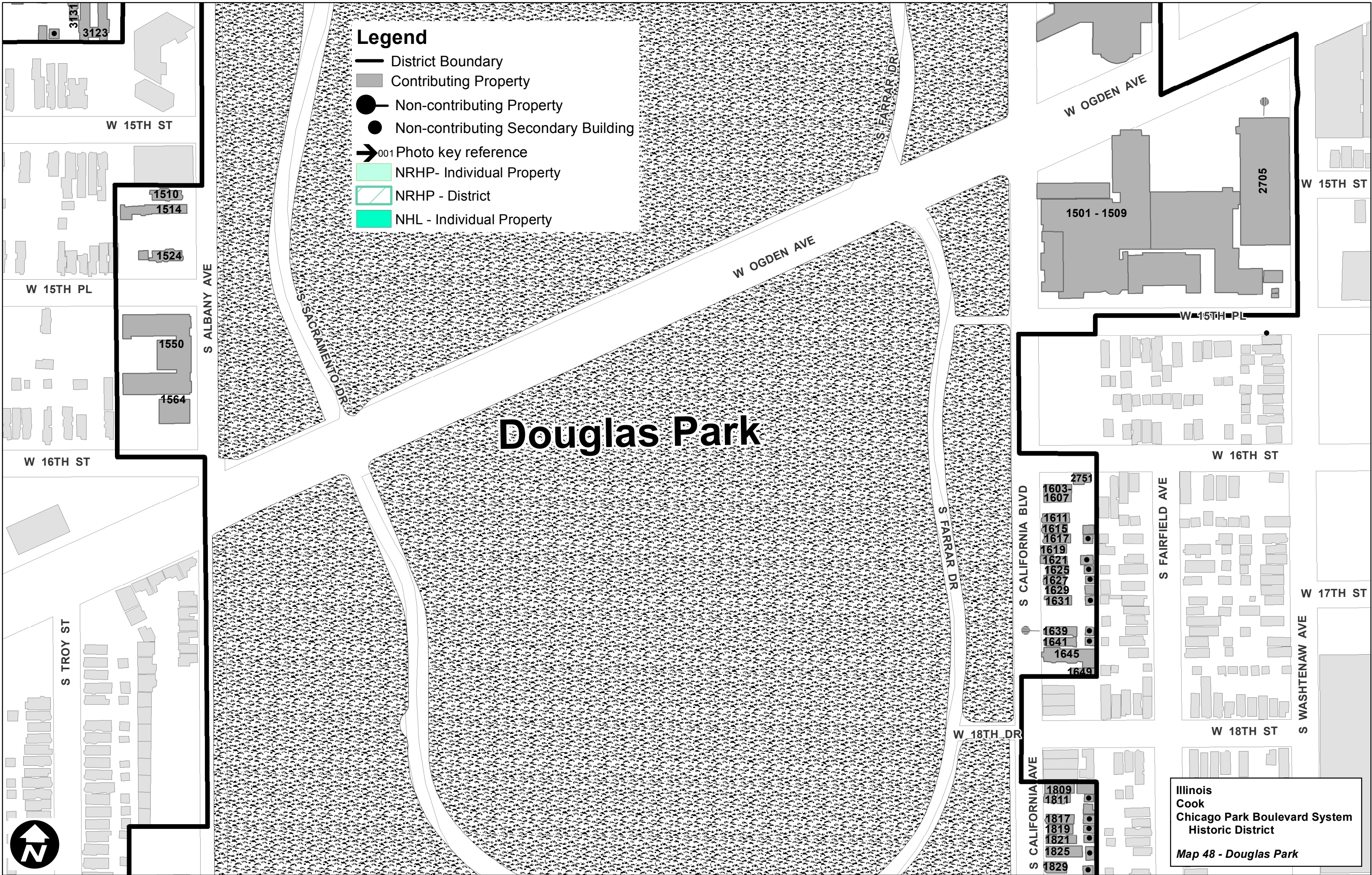


- 1817
- 1819
- 1821
- 1825
- 1829
- 1831
- 1837
- 1839
- 1841
- 1843
- 1851
- 1855
- 1857

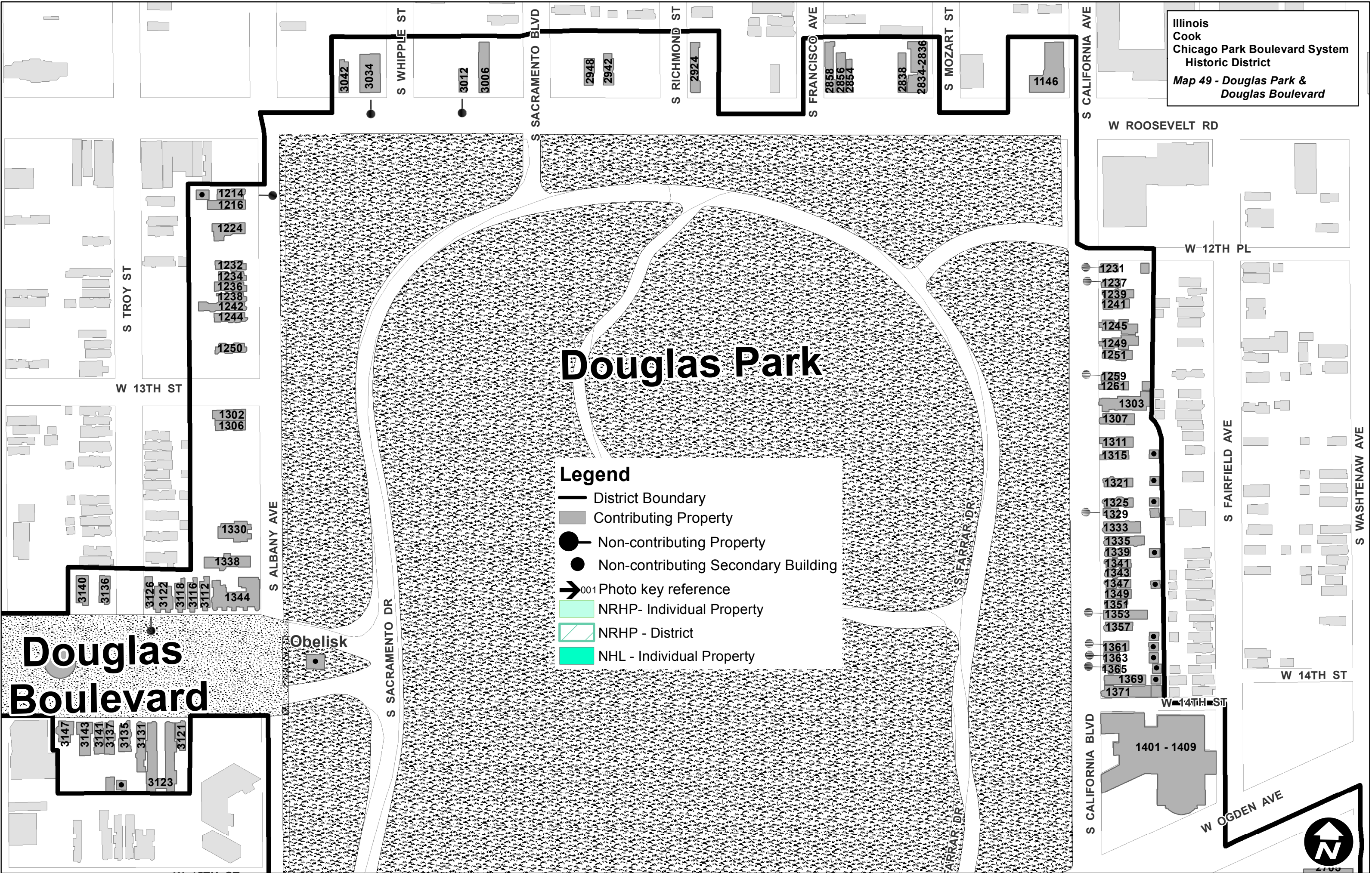
Legend

- District Boundary
- Contributing Property
- Non-contributing Property
- Non-contributing Secondary Building
- Photo key reference
- NRHP- Individual Property
- NRHP - District
- NHL - Individual Property





Illinois
Cook
Chicago Park Boulevard System
Historic District
Map 48 - Douglas Park



Douglas Park

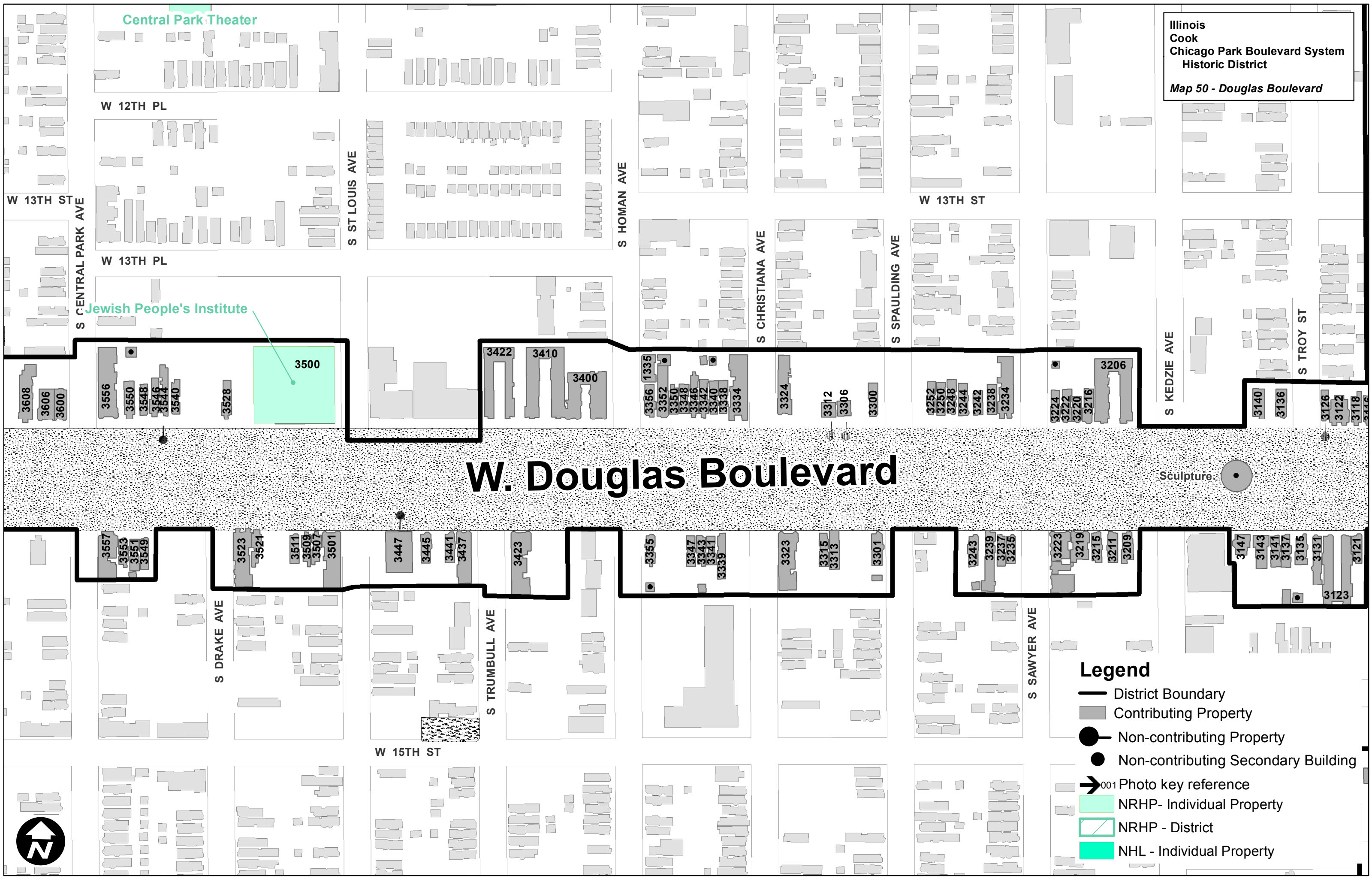
Douglas Boulevard

Legend

- District Boundary
- Contributing Property
- Non-contributing Property
- Non-contributing Secondary Building
- Photo key reference
- NRHP - Individual Property
- NRHP - District
- NHL - Individual Property









Obelisk













W. Douglas Boulevard

Legend

-  District Boundary
-  Contributing Property
-  Non-contributing Property
-  Non-contributing Secondary Building
-  Photo key reference
-  NRHP- Individual Property
-  NRHP - District
-  NHL - Individual Property

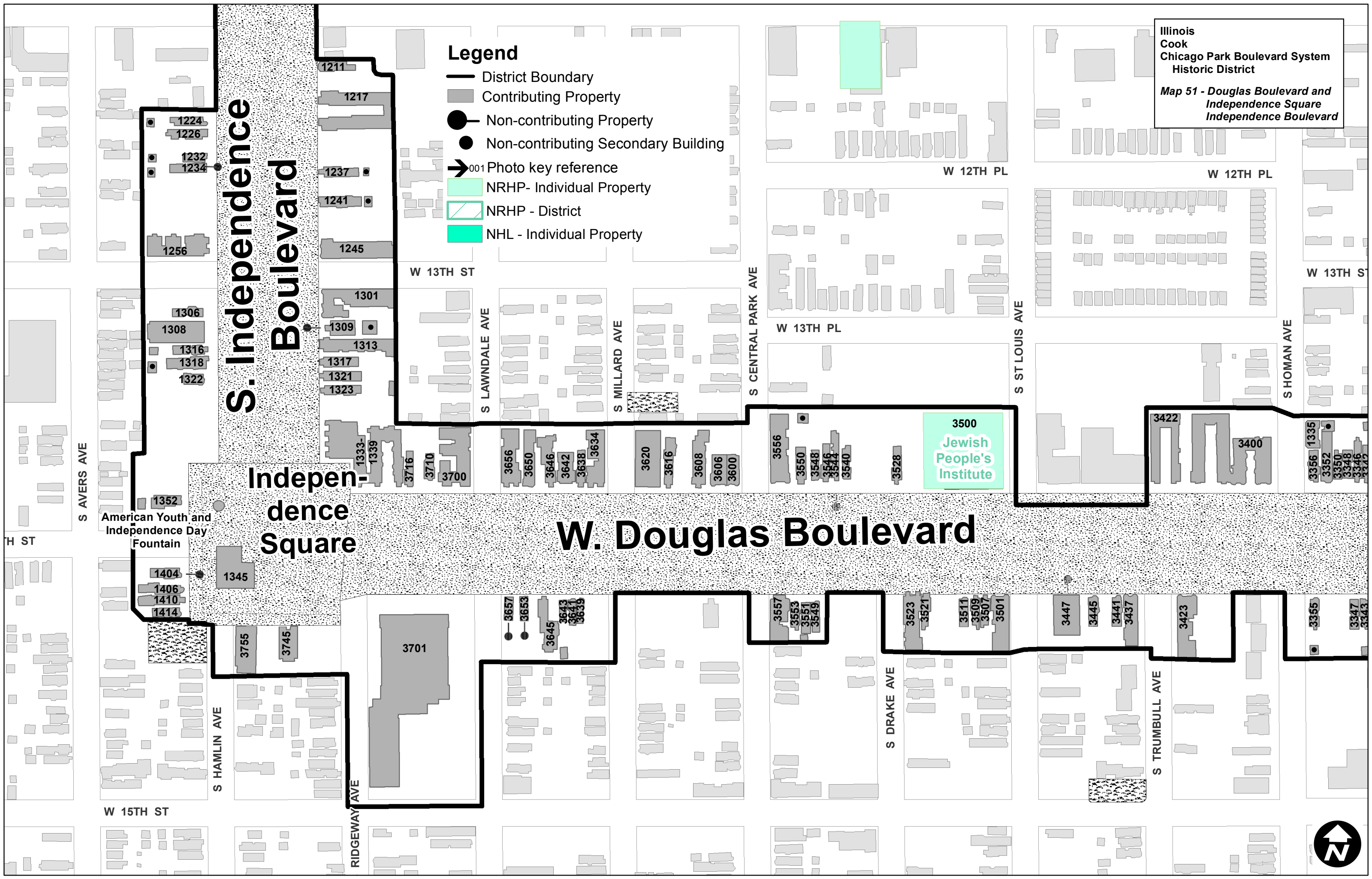
- Legend**
-  District Boundary
 -  Contributing Property
 -  Non-contributing Property
 -  Non-contributing Secondary Building
 -  Photo key reference
 -  NRHP- Individual Property
 -  NRHP - District
 -  NHL - Individual Property

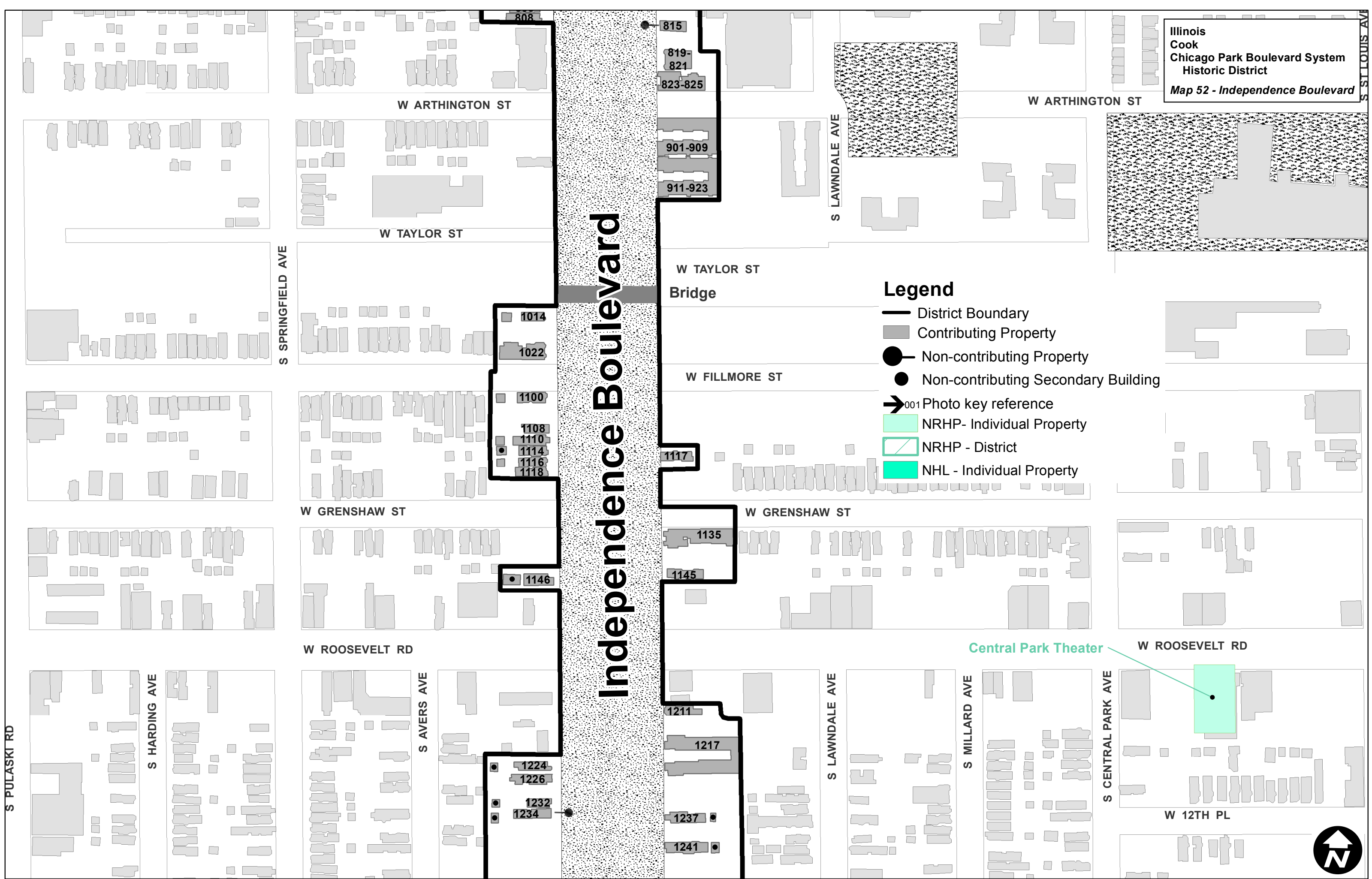
S. Independence Boulevard

Independence Square

W. Douglas Boulevard

3500
Jewish
People's
Institute





Legend

- District Boundary
- Contributing Property
- Non-contributing Property
- Non-contributing Secondary Building
- Photo key reference
- NRHP- Individual Property
- NRHP - District
- NHL - Individual Property



Illinois
Cook
Chicago Park Boulevard System
Historic District
Map 53 - Independence Boulevard









Garfield Park
Park Already Listed on
National Register of Historic Places

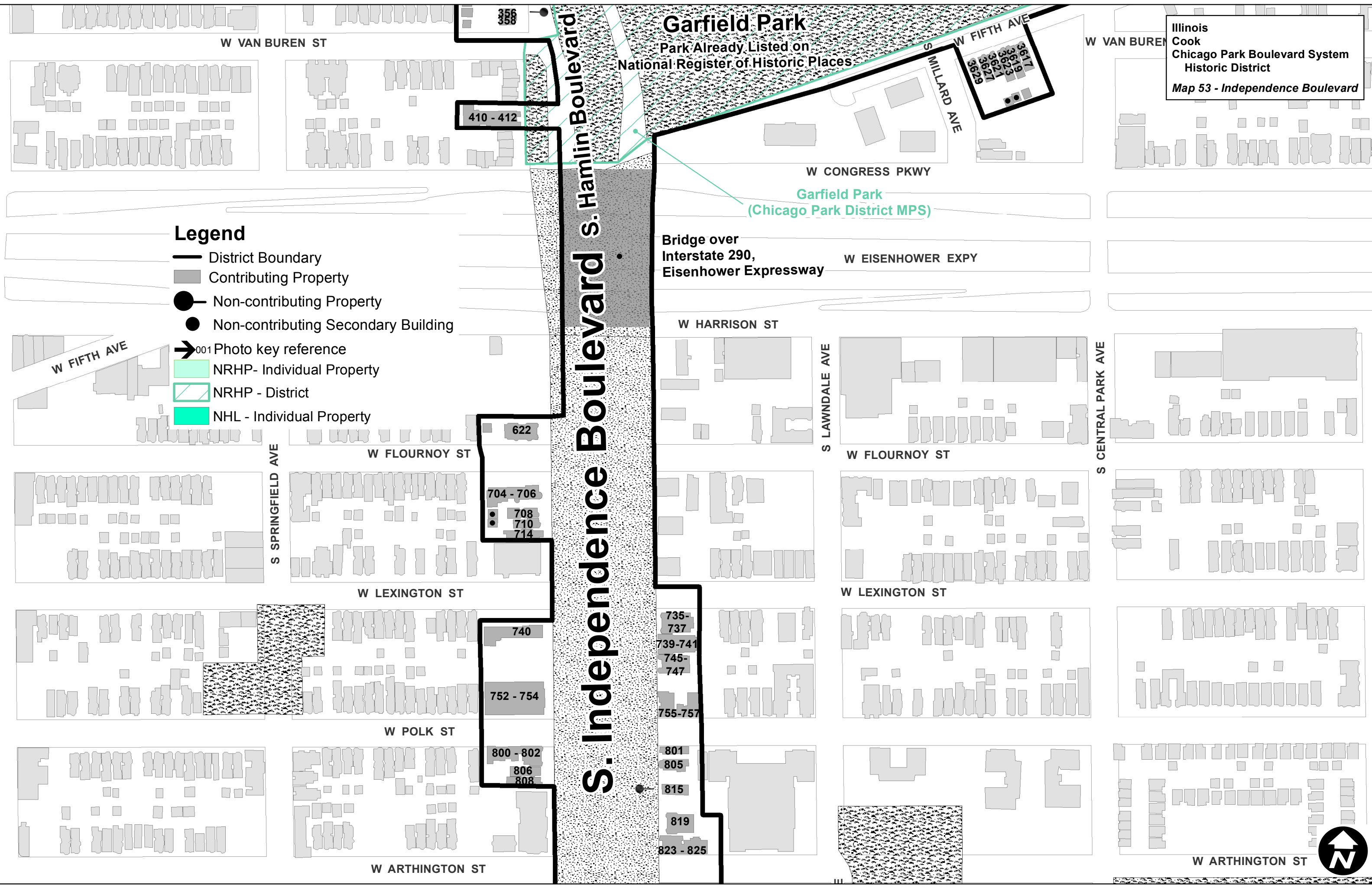
Garfield Park
(Chicago Park District MPS)

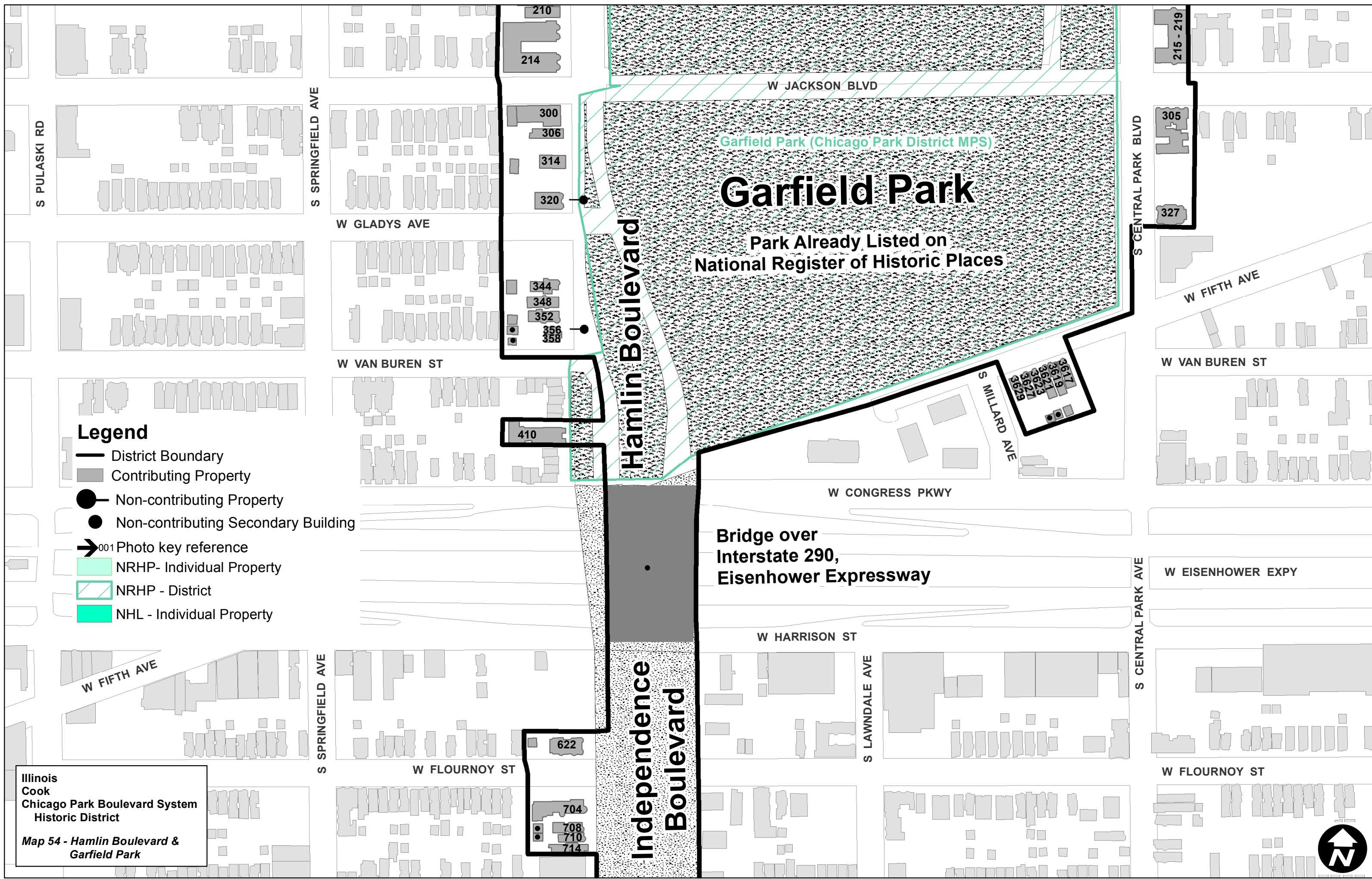
Bridge over
Interstate 290,
Eisenhower Expressway

S. Independence Boulevard
s. Hamlin Boulevard

Legend

-  District Boundary
-  Contributing Property
-  Non-contributing Property
-  Non-contributing Secondary Building
-  001 Photo key reference
-  NRHP - Individual Property
-  NRHP - District
-  NHL - Individual Property





Garfield Park









Park Already Listed on
National Register of Historic Places

Bridge over
Interstate 290,
Eisenhower Expressway

Hamlin Boulevard

Independence
Boulevard

Legend

-  District Boundary
-  Contributing Property
-  Non-contributing Property
-  Non-contributing Secondary Building
-  001 Photo key reference
-  NRHP- Individual Property
-  NRHP - District
-  NHL - Individual Property

Illinois
Cook
Chicago Park Boulevard System
Historic District

Map 54 - Hamlin Boulevard &
Garfield Park



Garfield Park (Chicago Park District MPS)









Garfield Park

Park Already Listed on
National Register of Historic Places

Midwest
Athletic Club

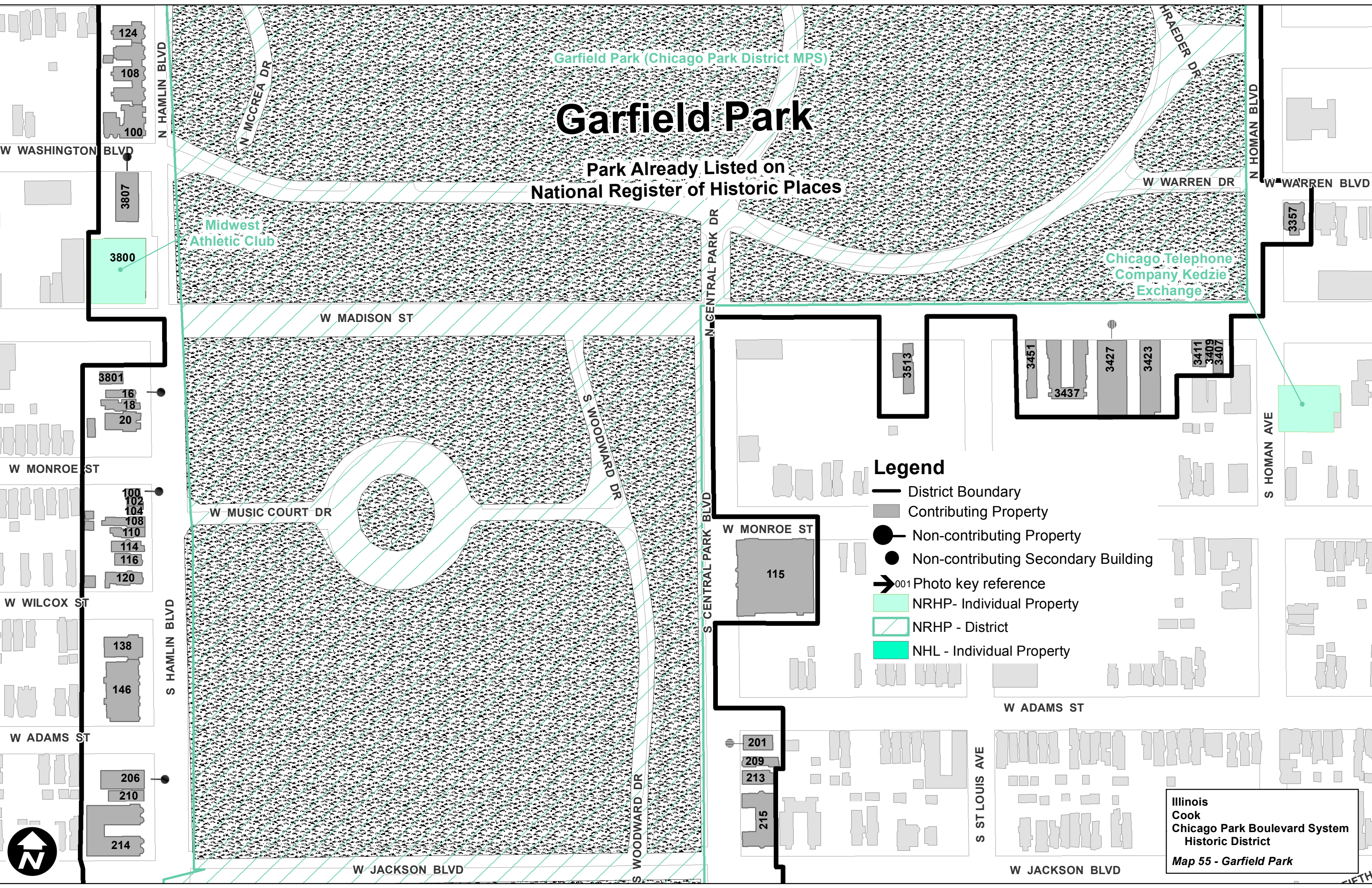
Chicago Telephone
Company Kedzie
Exchange

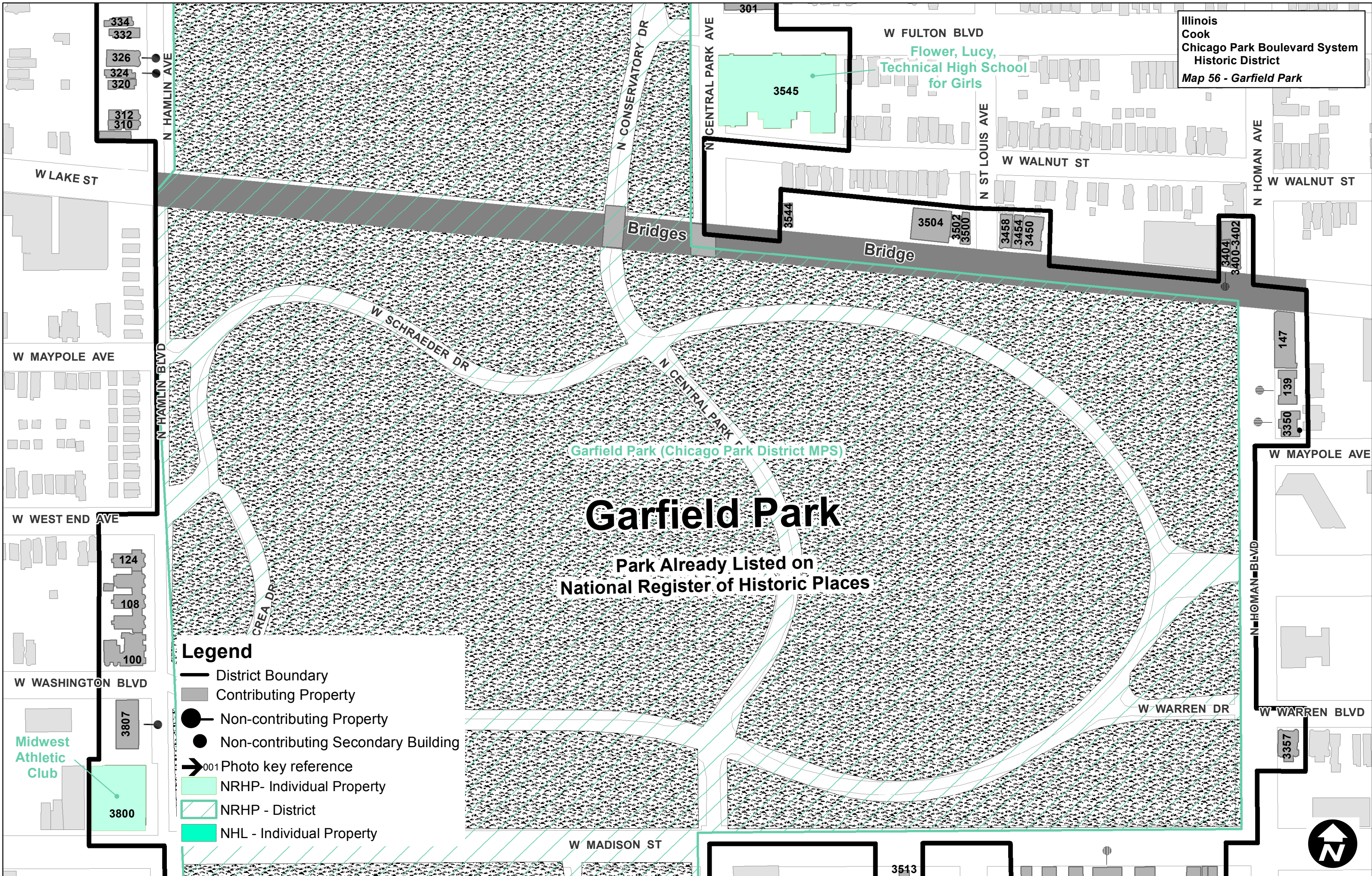
Legend

-  District Boundary
-  Contributing Property
-  Non-contributing Property
-  Non-contributing Secondary Building
-  Photo key reference
-  NRHP - Individual Property
-  NRHP - District
-  NHL - Individual Property



Illinois
Cook
Chicago Park Boulevard System
Historic District
Map 55 - Garfield Park





Legend

- District Boundary
- Contributing Property
- Non-contributing Property
- Non-contributing Secondary Building
- Photo key reference
- NRHP- Individual Property
- NRHP - District
- NHL - Individual Property

Garfield Park

Park Already Listed on
National Register of Historic Places

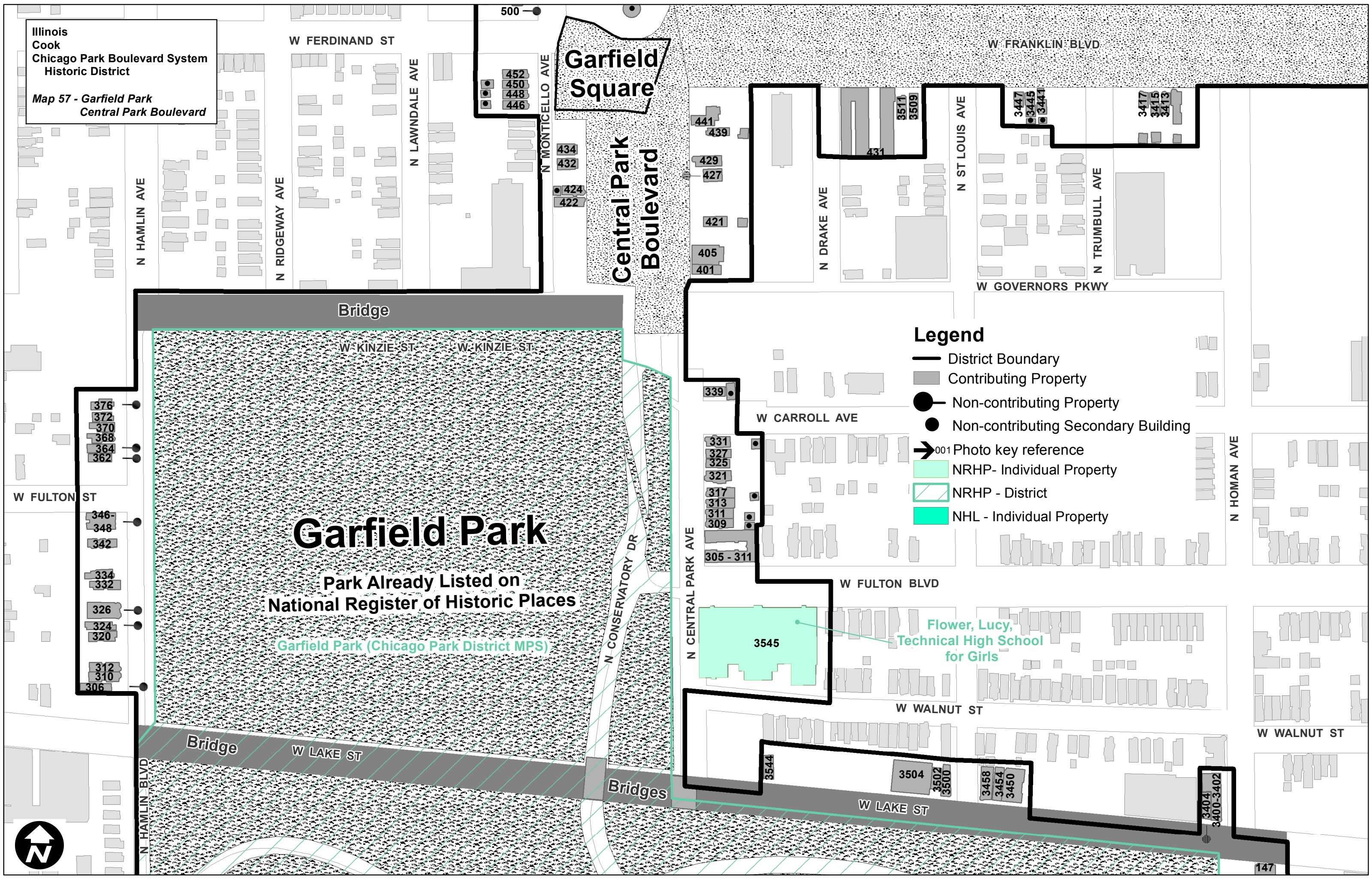
Garfield Park (Chicago Park District MPS)

Flower, Lucy,
Technical High School
for Girls

Midwest
Athletic
Club

Illinois
Cook
Chicago Park Boulevard System
Historic District

Map 57 - Garfield Park
Central Park Boulevard



Garfield Square

Central Park Boulevard

Garfield Park

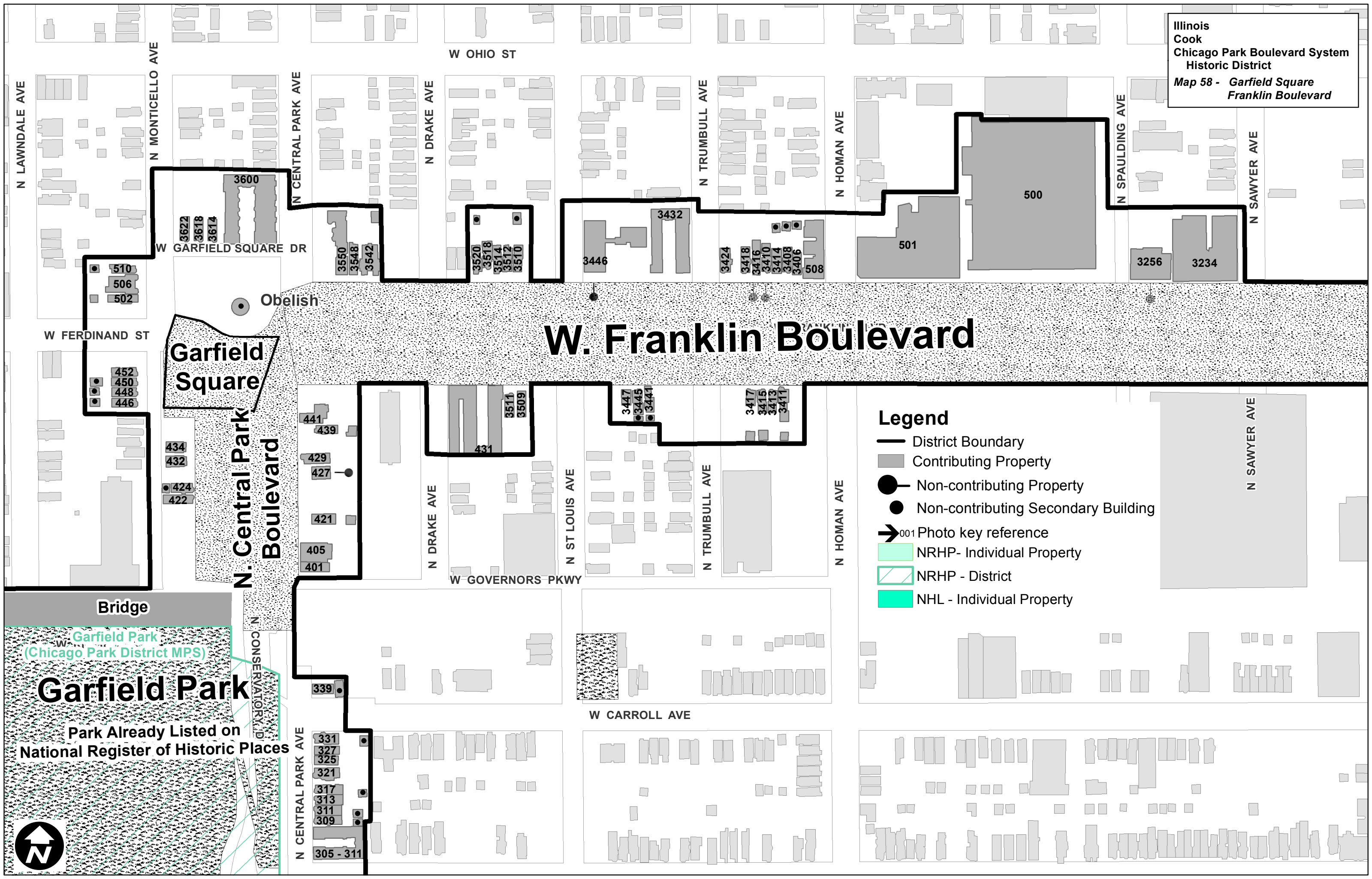
Park Already Listed on
National Register of Historic Places
Garfield Park (Chicago Park District MPS)

Legend

- District Boundary
- Contributing Property
- Non-contributing Property
- Non-contributing Secondary Building
- ➔⁰⁰¹ Photo key reference
- NRHP - Individual Property
- ▨ NRHP - District
- NHL - Individual Property

Flower, Lucy,
Technical High School
for Girls





W. Franklin Boulevard

Garfield Square

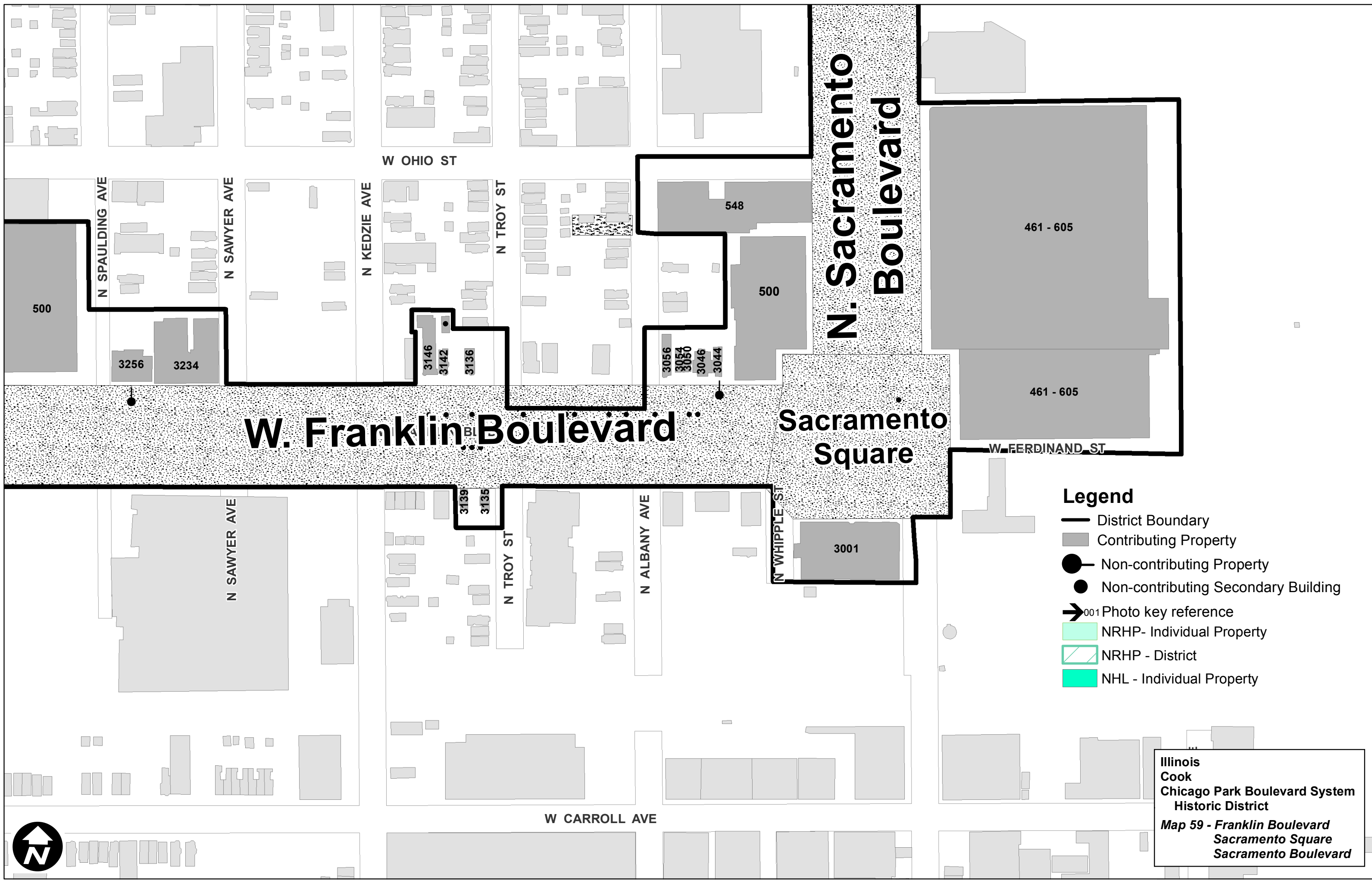
N. Central Park Boulevard

Garfield Park
(Chicago Park District MPS)

Park Already Listed on
National Register of Historic Places

- Legend**
- District Boundary
 - Contributing Property
 - Non-contributing Property
 - Non-contributing Secondary Building
 - Photo key reference
 - NRHP- Individual Property
 - NRHP - District
 - NHL - Individual Property





W. Franklin Boulevard

N. Sacramento Boulevard

Sacramento Square

Legend

- District Boundary
- Contributing Property
- Non-contributing Property
- Non-contributing Secondary Building
- ➔⁰⁰¹ Photo key reference
- NRHP - Individual Property
- ▨ NRHP - District
- NHL - Individual Property

Illinois
Cook
Chicago Park Boulevard System
Historic District
*Map 59 - Franklin Boulevard
Sacramento Square
Sacramento Boulevard*



W CARROLL AVE

W OHIO ST

W FERDINAND ST

N SPAULDING AVE

N SAWYER AVE

N KEDZIE AVE

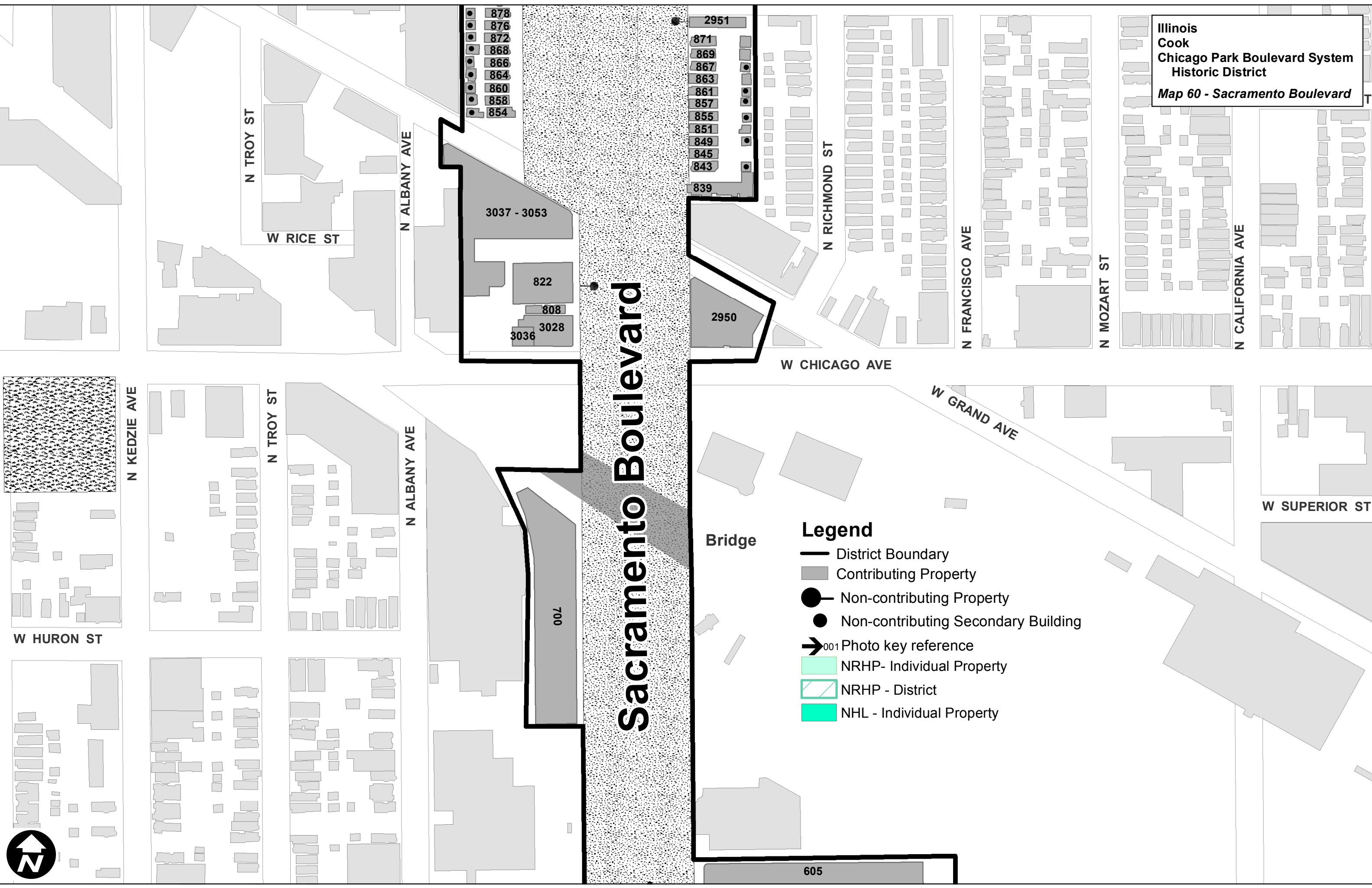
N TROY ST

N WHIPPLE ST

N ALBANY AVE

N TROY ST

N SAWYER AVE



Sacramento Boulevard

Legend

- District Boundary
- Contributing Property
- Non-contributing Property
- Non-contributing Secondary Building
- Photo key reference
- NRHP- Individual Property
- NRHP - District
- NHL - Individual Property

878
876
872
868
866
864
860
858
854

2951
871
869
867
863
861
857
855
851
849
845
843
839

3037 - 3053

822
808
3036 3028

2950

W CHICAGO AVE

W GRAND AVE

W SUPERIOR ST

N TROY ST

N ALBANY AVE

N RICHMOND ST

N FRANCISCO AVE

N MOZART ST

N CALIFORNIA AVE

N KEDZIE AVE

N TROY ST

N ALBANY AVE

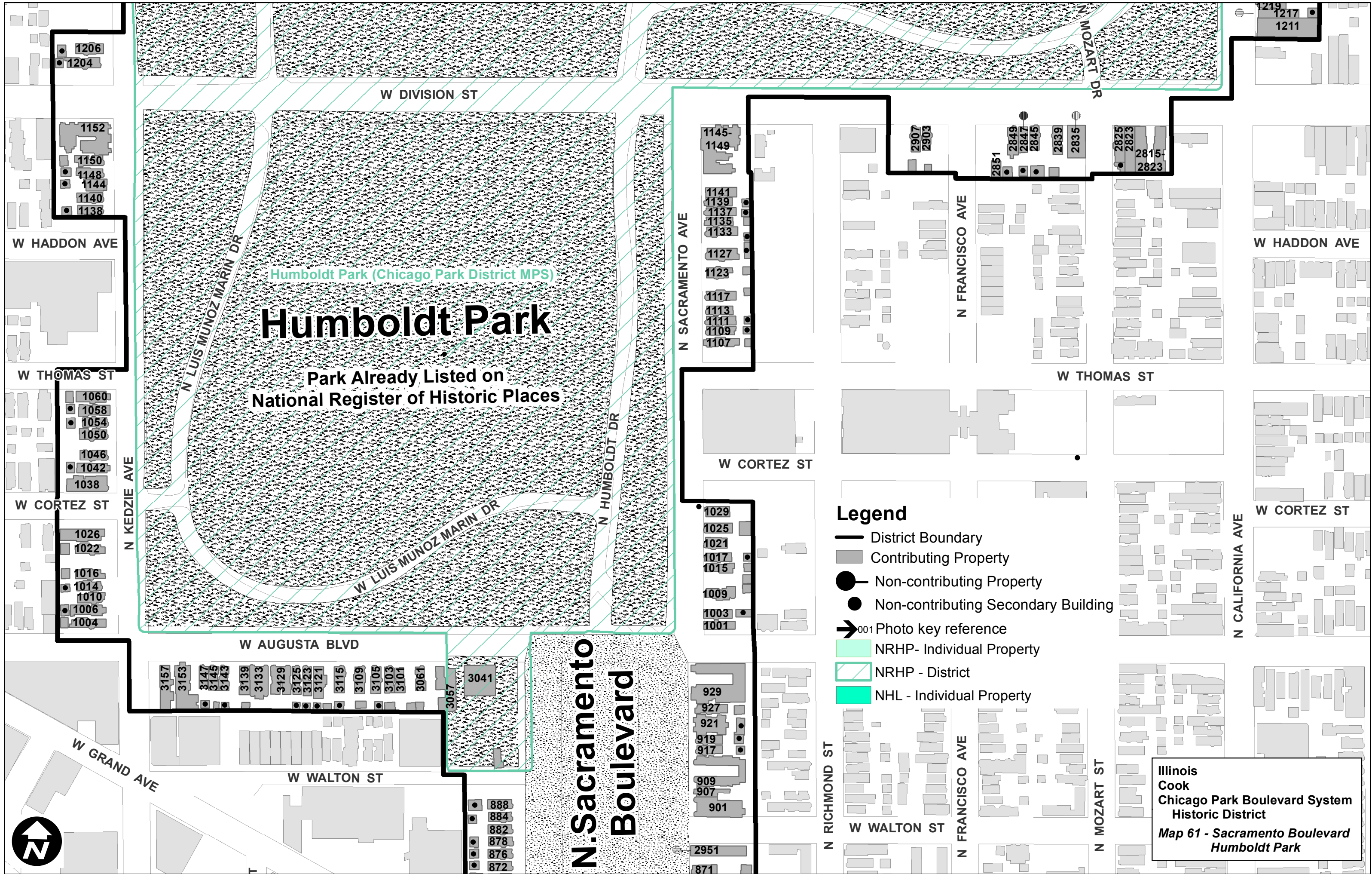
W HURON ST

700

Bridge

605





1206
1204

1152
1150
1148
1144
1140
1138

1060
1058
1054
1050
1046
1042
1038

1026
1022
1016
1014
1010
1006
1004

1145-1149
1141
1139
1137
1135
1133
1127
1123
1117
1113
1111
1109
1107

2907
2903
2851
2849
2847
2845
2839
2835
2825
2823
2815-2823

1029
1025
1021
1017
1015
1009
1003
1001

3157
3153
3147
3145
3143
3139
3133
3129
3125
3123
3121
3115
3109
3105
3103
3101
3061
3057
3041

929
927
921
919
917
909
907
901
2951
871

888
884
882
878
876
872



Legend

- District Boundary
- Contributing Property
- Non-contributing Property
- Non-contributing Secondary Building
- ➔ Photo key reference
- NRHP - Individual Property
- ▨ NRHP - District
- NHL - Individual Property

Humboldt Park (Chicago Park District MPS)

Humboldt Park

Park Already Listed on
National Register of Historic Places

1510
1508
1506
1500
W LE MOYNE ST
3215 1456
1454
1452
1448
1446
1444
1442
1438
3208
W BEACH AVE
3211
1420
1418
1416
1412
1408
1400
W HIRSCH ST
1354
1350
1346
1344
1340
1336
1334
N KEDZIE AVE
1320
1318
1316
1312
1310
1306
1300
W POTOMAC AVE
1258
1254
1250
1248
1242
1238
1236
1234
W CRYSTAL ST

1509
1507
1501 2746
W LE MOYNE ST
1455
1451
1449
1445
1433
1431
1427
1425
1423
1421
1417
1415 7473
1411
1401
W HIRSCH ST
1355
1351
1349
1343
1335
W EVERGREEN AVE
1305
1301 2746
N CALIFORNIA AVE
W POTOMAC AVE
1257
1255
1253
1251
1247
1245
1237
W CRYSTAL ST
1225
1219
1217
1211

N FAIRFIELD AVE

N LUIS MUNOZ MARIN DR

N HUMBOLDT

N LUIS MUNOZ MARIN DR

N MOZART DR

W LUIS MUNOZ MARIN DR

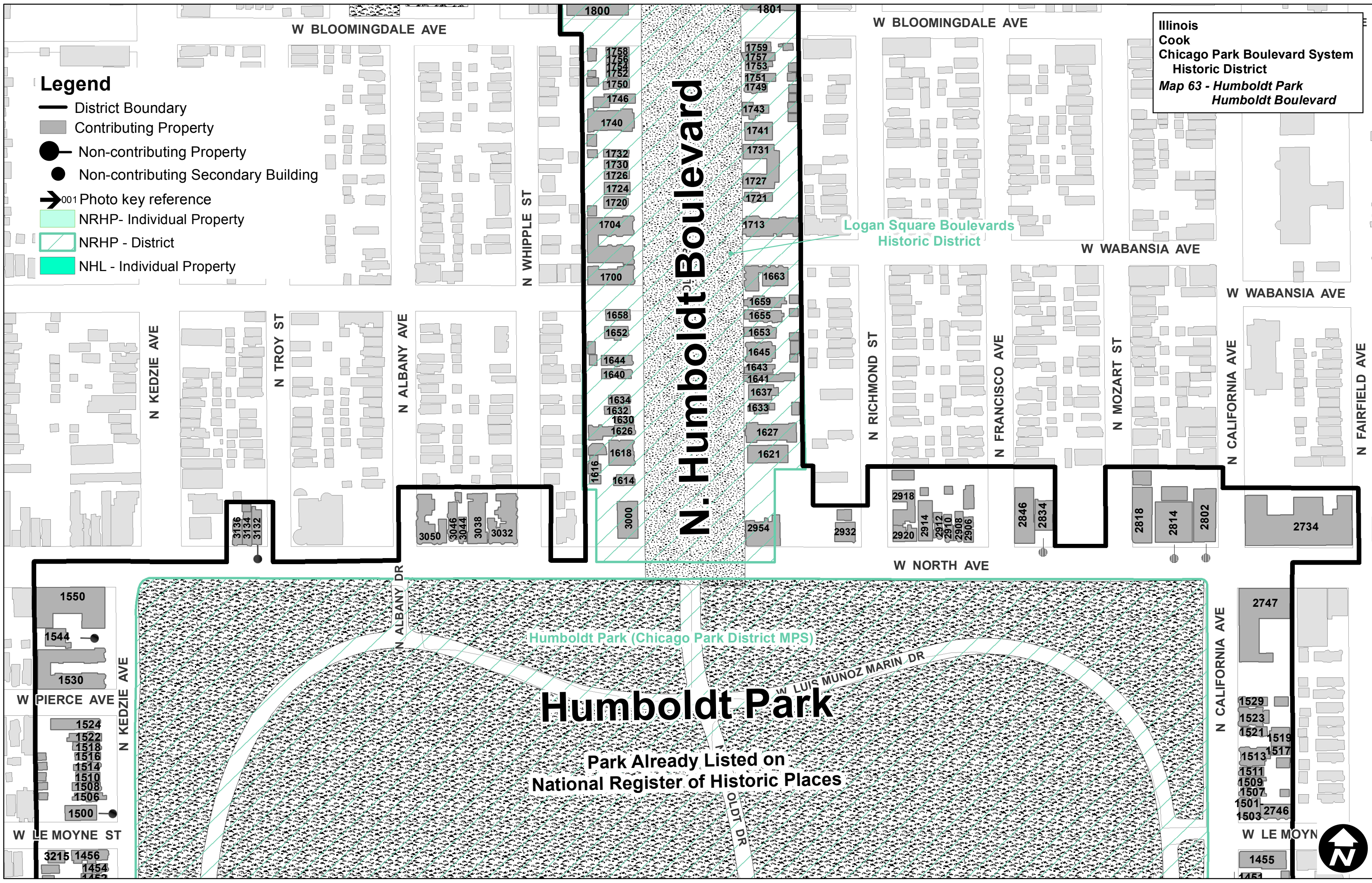
W DIVISION ST

Illinois
Cook
Chicago Park Boulevard System
Historic District
Map 62 - Humboldt Park



Legend

- District Boundary
- Contributing Property
- Non-contributing Property
- Non-contributing Secondary Building
- Photo key reference
- NRHP- Individual Property
- NRHP - District
- NHL - Individual Property



N. Humboldt Boulevard

Humboldt Park (Chicago Park District MPS)

Humboldt Park

Park Already Listed on
National Register of Historic Places

Logan Square Boulevards
Historic District

1550
1544
1530
1524
1522
1518
1516
1514
1510
1508
1506
1500
3215 1456
1454
1452

1800
1758
1756
1754
1752
1750
1746
1740
1732
1730
1726
1724
1720
1704
1700
1658
1652
1644
1640
1634
1632
1630
1626
1618
1614
1616
3000
1616
1614

1801
1759
1757
1753
1751
1749
1743
1741
1731
1727
1721
1713
1663
1659
1655
1653
1645
1643
1641
1637
1633
1627
1621
2954
2932









2918
2920
2914
2912
2910
2908
2906
2846
2834
2818
2814
2802
2734
2747
1529
1523
1521
1519
1517
1513
1511
1509
1507
1501
1503
2746
1455
1453

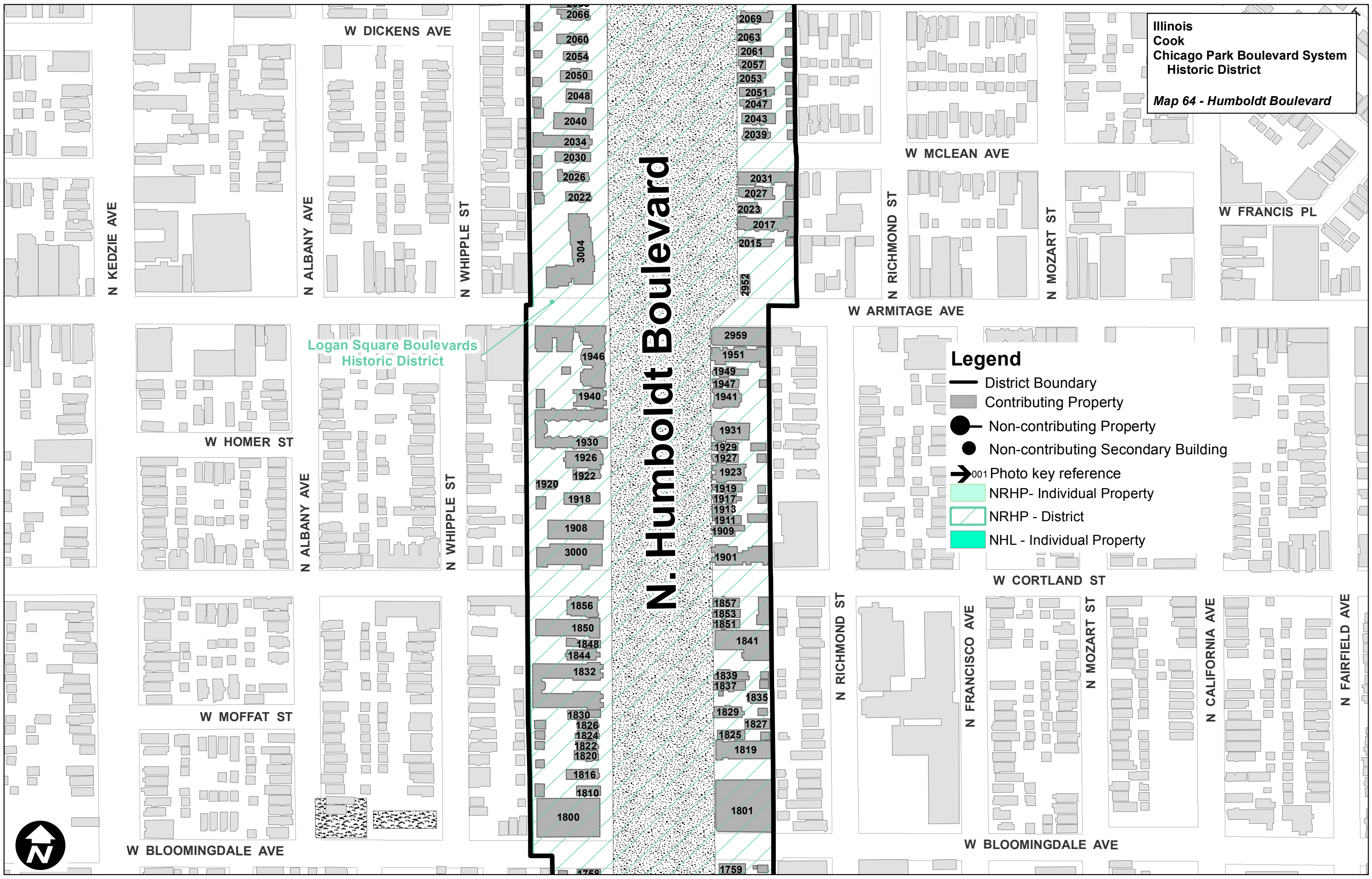


N. Humboldt Boulevard









Logan Square Boulevards
Historic District

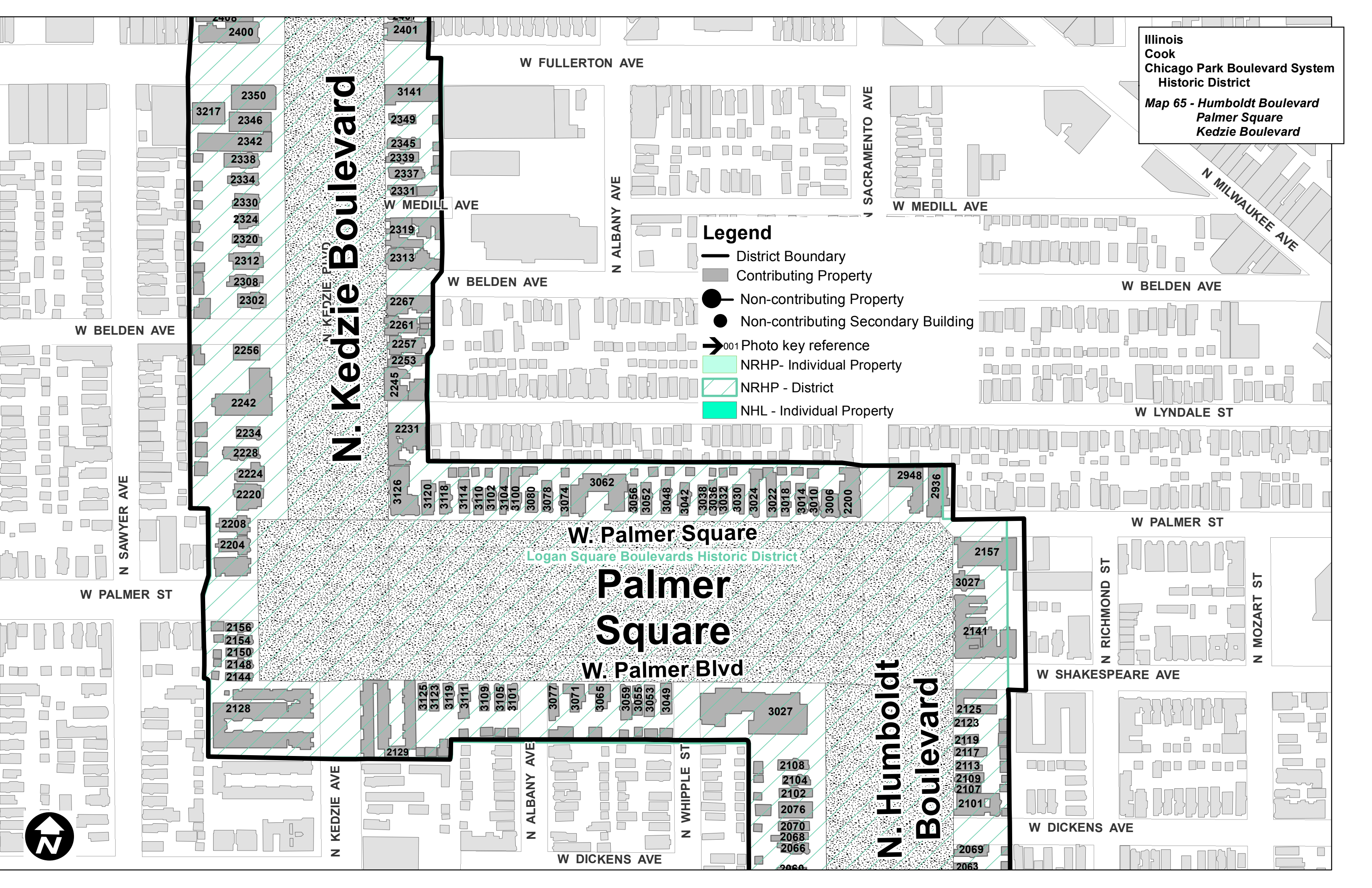
Legend

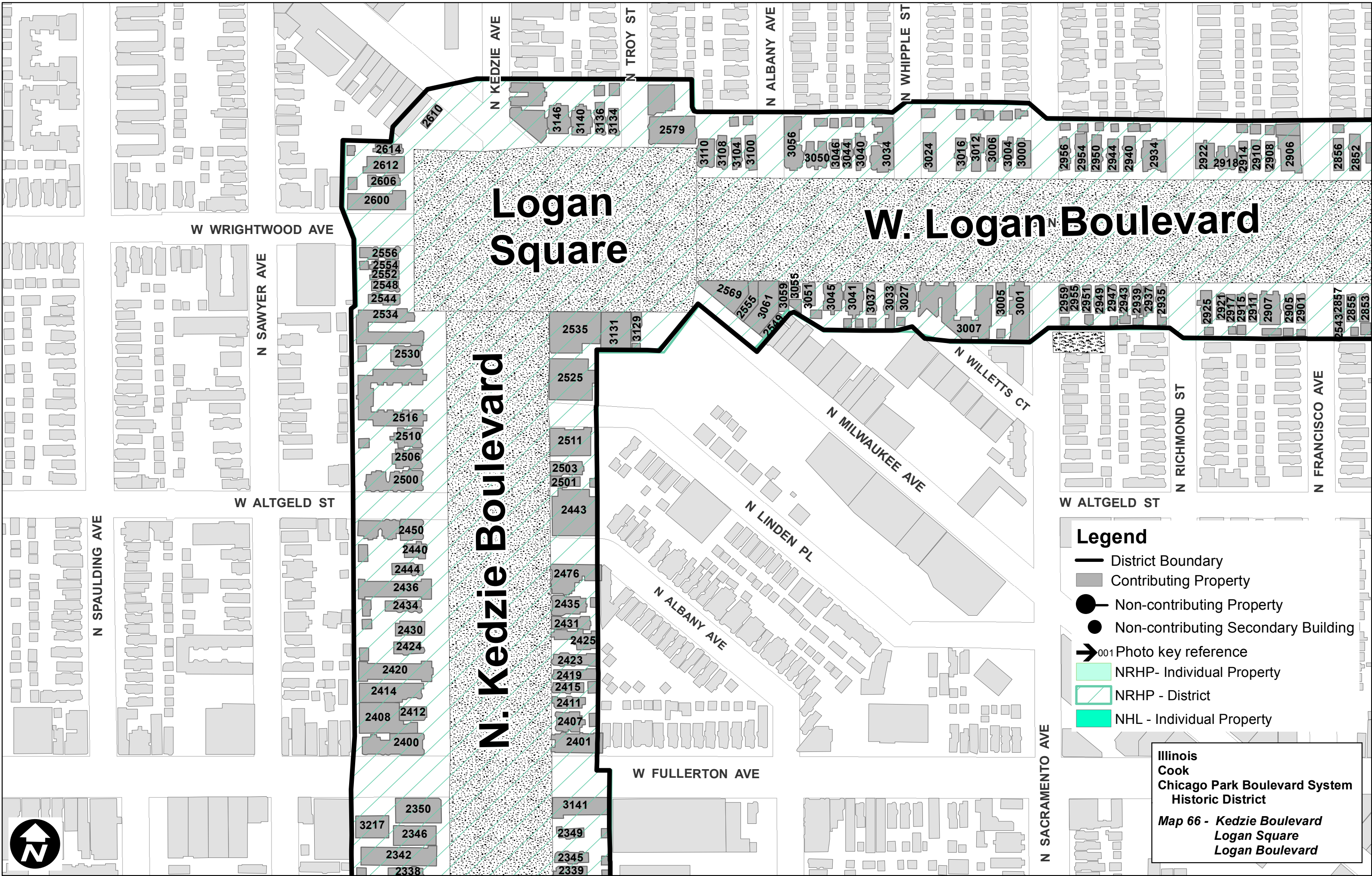
-  District Boundary
-  Contributing Property
-  Non-contributing Property
-  Non-contributing Secondary Building
-  Photo key reference
-  NRHP- Individual Property
-  NRHP - District
-  NHL - Individual Property



Legend

-  District Boundary
-  Contributing Property
-  Non-contributing Property
-  Non-contributing Secondary Building
-  Photo key reference
-  NRHP- Individual Property
-  NRHP - District
-  NHL - Individual Property





Logan Square

W. Logan^N Boulevard

N. Kedzie Boulevard

W WRIGHTWOOD AVE

N SAWYER AVE

W ALTGELD ST

N SPAULDING AVE

W FULLERTON AVE

N SACRAMENTO AVE

N KEDZIE AVE

N TROY ST

N ALBANY AVE

N WHIPPLE ST

N RICHMOND ST

N FRANCISCO AVE

N WILLETTS CT

N MILWAUKEE AVE

N LINDEN PL

N ALBANY AVE

2614
2612
2606
2600

2556
2554
2552
2548
2544
2534

2530

2516
2510
2506
2500

2450
2440
2444
2436
2434
2430
2424

2420
2414
2412
2408
2400

2350
2346
2342
2338

3146
3140
3136
3134

2579

3110
3108
3104
3100

3056
3050
3046
3044
3040

3034
3024
3016
3012
3006
3004
3000

2956
2954
2950
2944
2940

2934
2922
2918
2914
2910
2908
2906

2856
2852

2569
2555
3061
3059
3055
3051

3045
3041
3037
3033
3027

3007
3005
3001

2959
2955
2951
2949
2947
2943
2939
2937
2935

2925
2921
2917
2915
2911
2907
2905
2901

2857
2855
2853

2535
3131
3129

2525

2511

2503
2501

2443

2476
2435
2431
2425

2423
2419
2415
2411
2407
2401

3141

2349
2345
2339



Illinois
Cook
Chicago Park Boulevard System
Historic District

Map 66 - Kedzie Boulevard
Logan Square
Logan Boulevard

Legend

- District Boundary
- Contributing Property
- Non-contributing Property
- Non-contributing Secondary Building
- Photo key reference
- NRHP- Individual Property
- NRHP - District
- NHL - Individual Property

Vassar Swiss Underwear Company Building

W SCHUBERT AVE

W SCHUBERT AVE

N FRANCISCO AVE

N CALIFORNIA AVE

N FAIRFIELD AVE

N AVONDALE AVE

N KENNEDY EXPY

N MAPLEWOOD AVE

N CAMPBELL AVE

N ARTESIAN AVE

2906

2856

2852

2850

2844

2840

2824

2820

2816

2814

2808

2804

2800

2601

2752

2750

2748

2746

2740

2738

2734

2722

2720

2716

2712

2710

2704

2700

2656

2652

2650

2646

2642

2638

2634

2624

2622

2618

2614

2600

2554

2550

2546

2542

2538

2536

2522

Logan Square Boulevards Historic District

W. Logan Boulevard

2905

2901

2857

2855

2853

2849

2845

2843

2839

2835

2831

2827

2823

2819

2817

2815

2809

2807

2801

2543

2753

2751

2745

2741

2735

2723

2719

2715

2711

2703

2657

2653

2651

2649

2647

2643

2641

2637

2635

2623

2621

2615

2611

2609

2603

2601

2555

2553

2549

2545

2539

2535

2529

2517

2509

2503

2455

2453

2449

2445

2435

N FRANCISCO AVE

N MOZART ST

N WASHTEAW AVE

N TALMAN AVE

N ROCKWELL ST

N MAPLEWOOD AVE

N CAMPBELL AVE

N ARTESIAN AVE

W ALTGELD ST



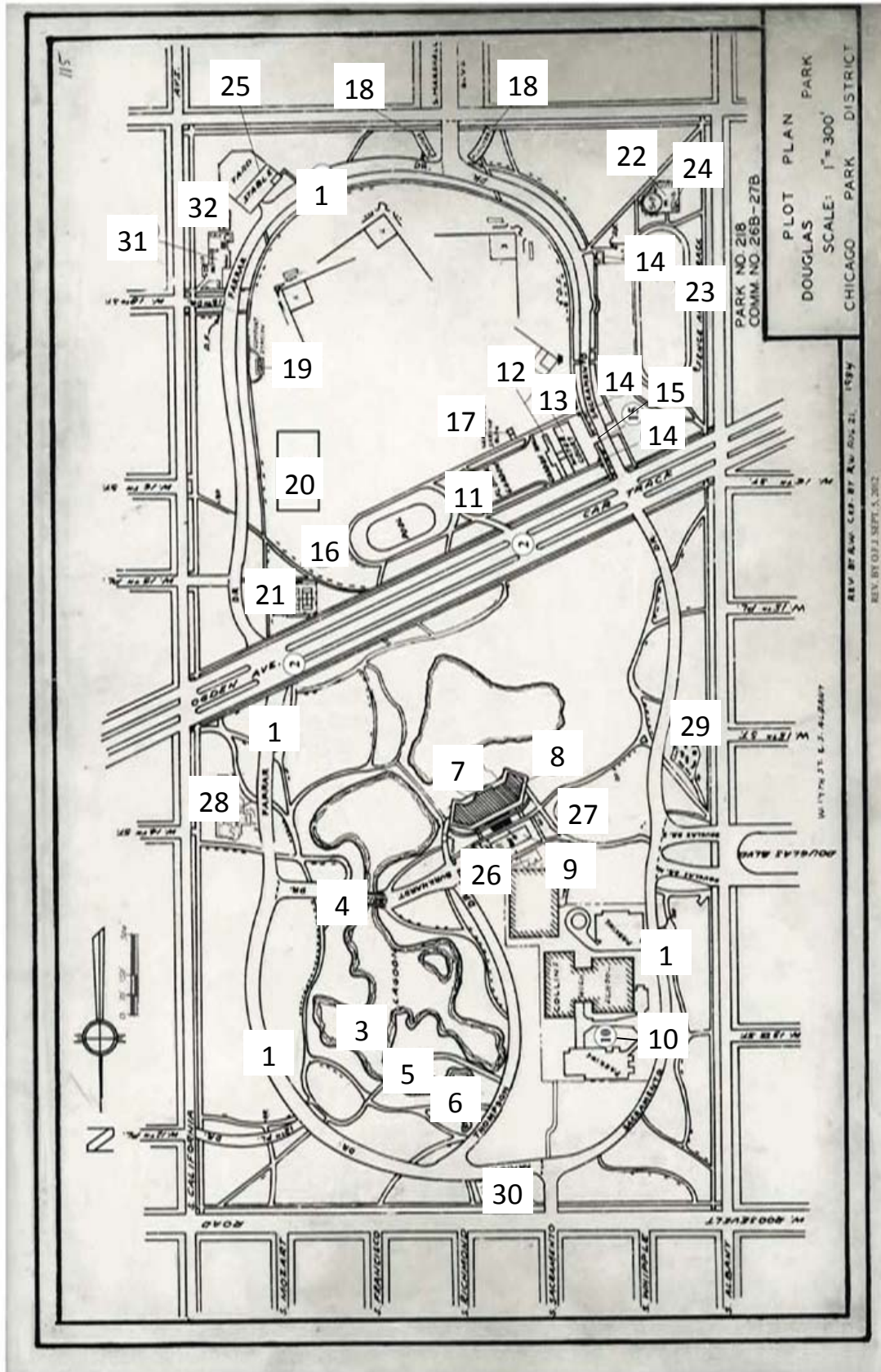
Illinois
Cook
Chicago Park Boulevard System
Historic District
Map 67 - Logan Boulevard

b. Unlisted Parks (Douglas, McKinley, and Gage, 68-70)

Douglas Park
Chicago Park District Plot Plan 1984, updated 2012

Illinois
Cook
Historic Park Boulevard System
Historic District

Map 68—Douglas Park

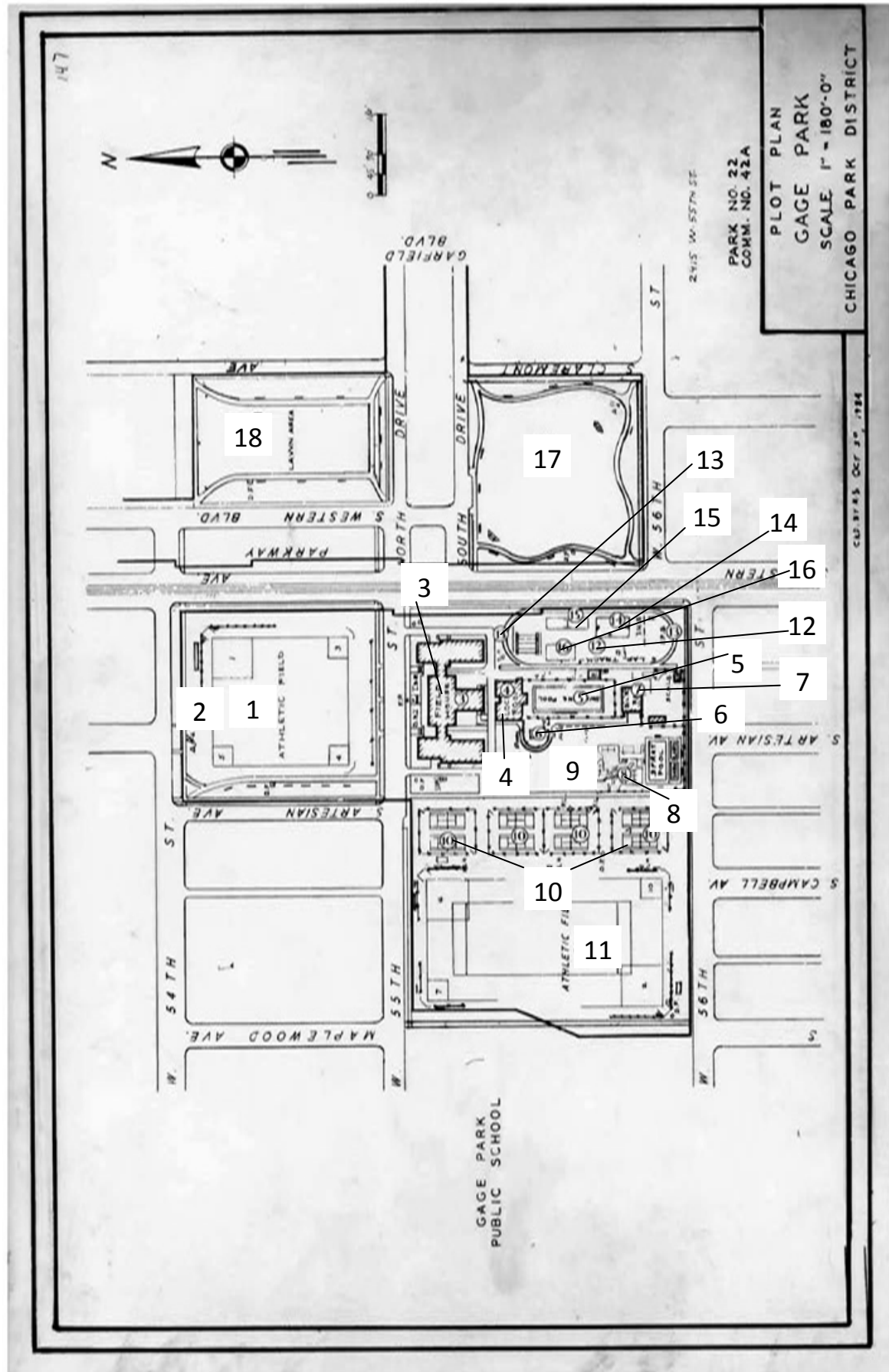


Douglas Park D: Chicago Park District Plot Plan of 1984, Updated 2012

1. Circuit Drive
2. Ogden Avenue
3. Lagoon
4. Carriage Drive Bridge
5. Granite Boulder Footbridge
6. Limestone Footbridge
7. Junior Golf Course
8. Douglas Park Field House
9. Swimming Pool
10. Collins High School
11. Formal Gardens
12. Flower Hall
13. Water Court
14. Prairie Style Lanterns
15. S. Sacramento Drive
16. Prairie Style Benches
17. Storage Shed
18. Marshall Blvd. Pergolas
19. 1936 Comfort Station
20. Soccer Field
21. Tennis Courts
22. Southwest Side Playground & Spray pool
23. Running Track
24. 1970 Brick Comfort Station
25. Stable Building
26. Basketball Courts
27. Spray pool
28. East Side Playground
29. West Side Playground
30. North Side Playground
31. Southeast Side Playground & Spray pool
32. Southeast side Basketball Court

Gage Park

Chicago Park District Plot Plan of 1984, updated 2012



Illinois
Cook
Historic Park Boulevard System
Historic District

Map 69—Gage Park

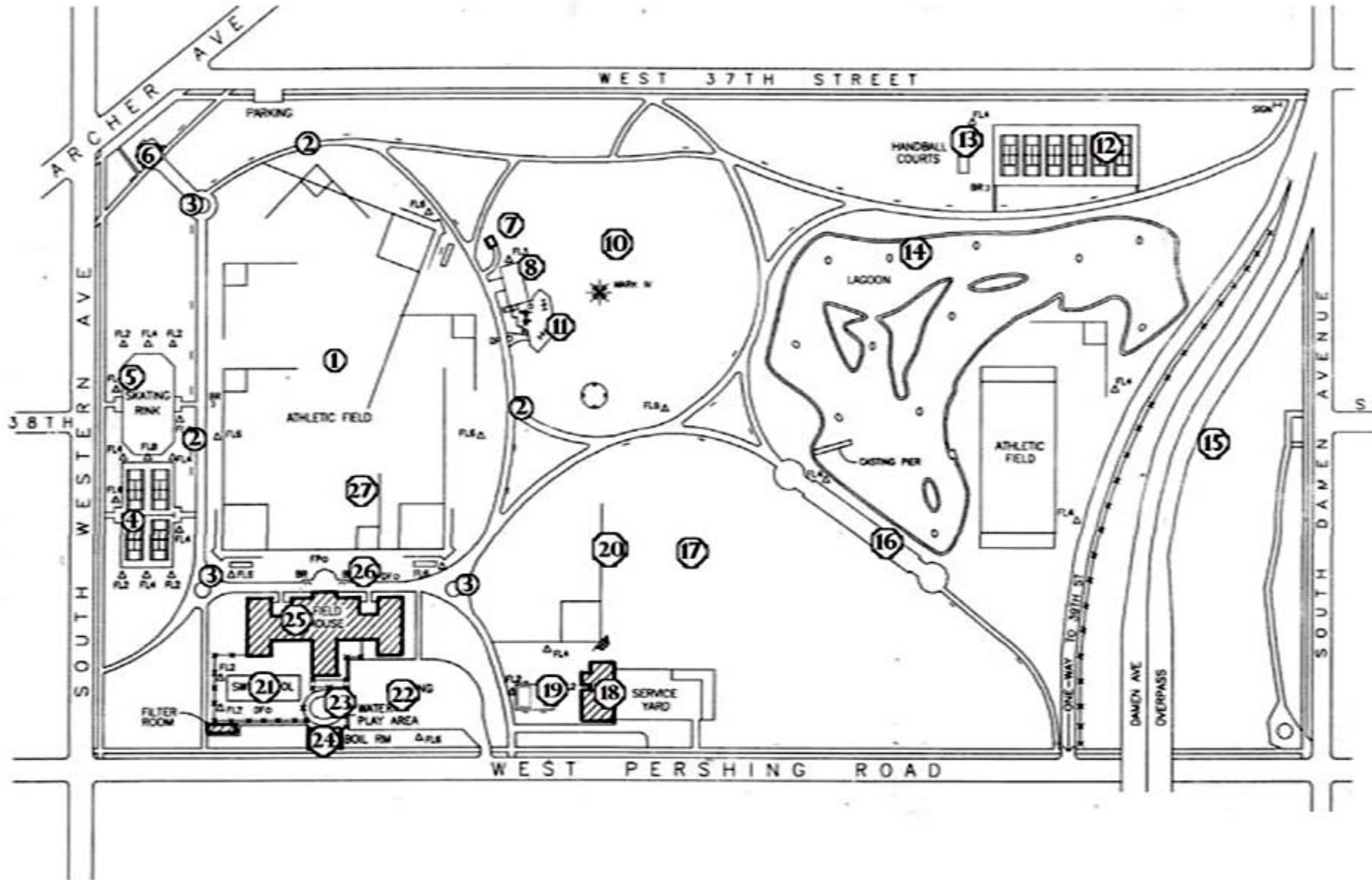
Gage Park C: Chicago Park District Plot Plan of 1984, Updated 2012

1. Ball Field
2. Flagpole
3. Field House
4. Locker & Changing Room
5. Swimming Pool
6. Spray Pool
7. Boiler House
8. Playground
9. Lawn Area
10. Tennis Courts
11. Ball Fields
12. Men's Outdoor Gymnasium
13. Running Track
14. Basketball Court
15. Handball Court
16. Play Slab
17. Artificial Turf Field
18. Landscape Area (North of Garfield)

Illinois
Cook
Historic Park Boulevard System
Historic District

Map 70—McKinley Park

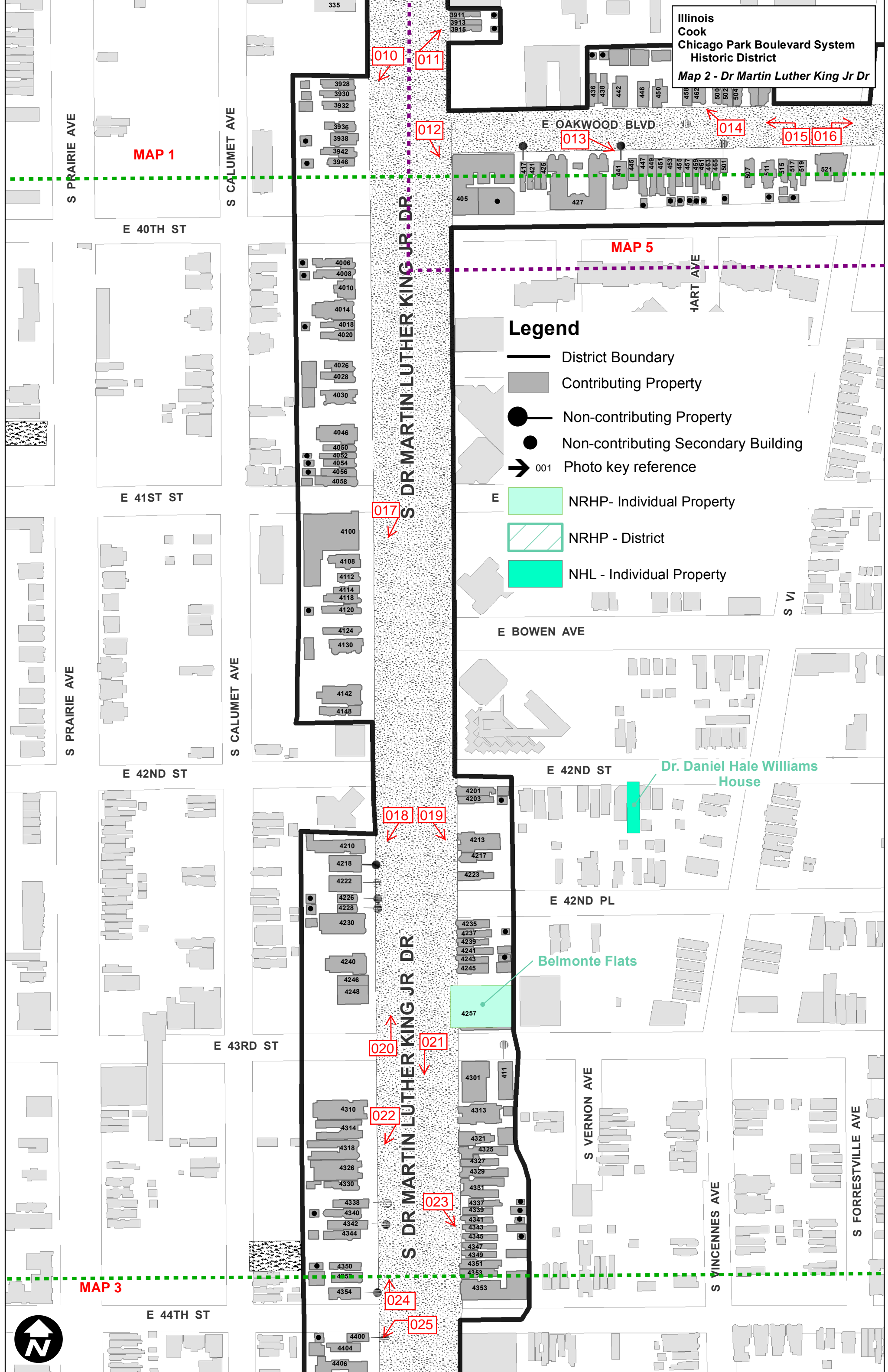
McKinley Park D: Chicago Park District Plot Plan of 1999



McKinley Park D: Chicago Park District Plot Plan of 1999

1. Ball Field
2. Walkway
3. Circular Lawn Beds
4. Tennis Courts
5. Ice-Skating Rink
6. William McKinley Monument
7. Comfort Station
8. Playslab (Old Floor of Open Shelter)
10. Artificial Turf Field
11. Playground
12. Tennis Courts
13. Handball Court Slab
14. Lagoon
15. S. Damen Ave. Viaduct
16. Plaza
17. Lawn Area
18. Maintenance Building (old Bathhouse)
19. Basketball Courts
20. Ball Field
21. Swimming Pool
22. Parking Lot
23. Water Play Area
24. Boiler House
25. Field House
26. Concrete Steps
27. Flagpole

c. Photo Key Maps



Legend

- District Boundary
- Contributing Property
- Non-contributing Property
- Non-contributing Secondary Building
- ➔ 001 Photo key reference
- NRHP- Individual Property
- ▨ NRHP - District
- NHL - Individual Property

Dr. Daniel Hale Williams House

Belmonte Flats

MAP 1

MAP 5

MAP 3



E 44TH ST

MAP 2

E 44TH PL

S VINCENNES AVE

Ebenezer Missionary
Baptist Church

E 45TH ST

Oscar Stanton De Priest
House

E 45TH PL

E 46TH ST

E 46TH PL

S PRAIRIE AVE

S CALUMET AVE

S DR MARTIN LUTHER KING JR DR

Jazz Towers

E 47TH ST









MAP 4

Robert S. Abbott House

E 48TH ST

E 48TH PL

Legend

-  District Boundary
-  Contributing Property
-  Non-contributing Property
-  Non-contributing Secondary Building
-  Photo key reference
-  NRHP- Individual Property
-  NRHP - District
-  NHL - Individual Property



Robert S. Abbott House

E 48TH ST

S CALUMET AVE

S DR MARTIN LUTHER KING JR DR

S VINCENNES AVE

E 48TH PL

MAP 3

E 49TH ST

S PRAIRIE AVE

Anthony Overton
Elementary School

E 50TH ST

Legend

- District Boundary
- Contributing Property
- Non-contributing Property
- Non-contributing Secondary Building
- 001 Photo key reference
- NRHP- Individual Property
- NRHP - District
- NHL - Individual Property

035

036

MAP 10

037

038

039

040

031

032

033

034

031

032

033

034

035

036

George Washington Monument

Washington Park

Park Already Listed on
National Register of Historic Places

Washington Park ~ (Chicago Park District MPS)

S ELLSWORTH DR

S CALUMET AVE

S WASHINGTON PARK CT

E 50TH PL

E 51ST ST

5114

5130

5140

5152

5200

5210

5014

5035

544

4714

4716

4720

4726

4730

4732

4734

4736

4738

4740

4742

4756

4758

4800

4806

4812

4814

4818

4820

4822

4826

4830

4832

4834

4840

4844

4910

4920

4924

4934

4938

4940

4948

4954

4958

4901

4903

4905

4907

4909

4911

4921

4939

4941

4943

4947

4949

4953

4955

4959

5007

5035

5077

5077

5077

5077

5077

5077

5077

5077

5077

5077

5077

5077

5077

5077

5077

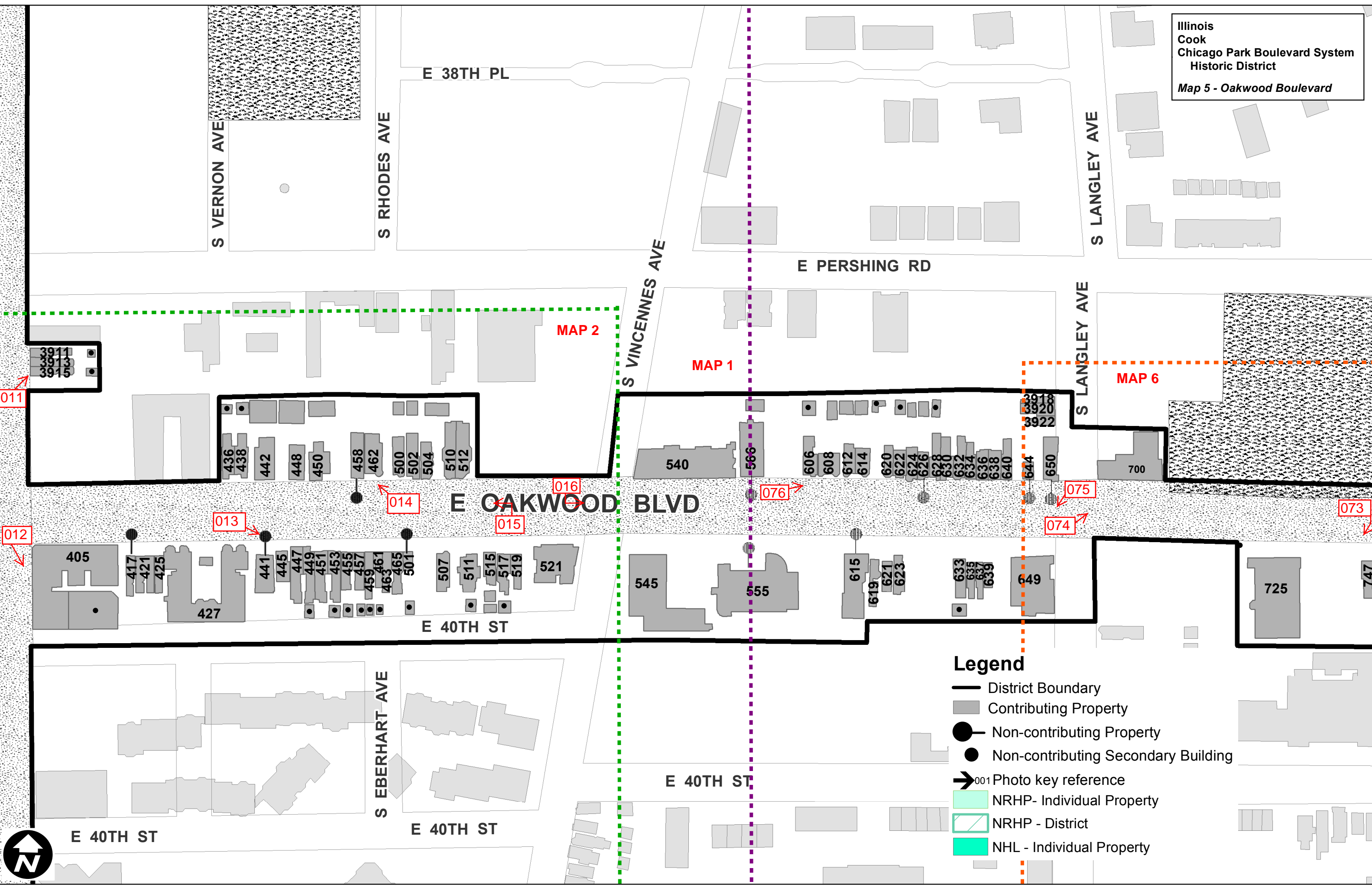
5077

5077

5077

5077

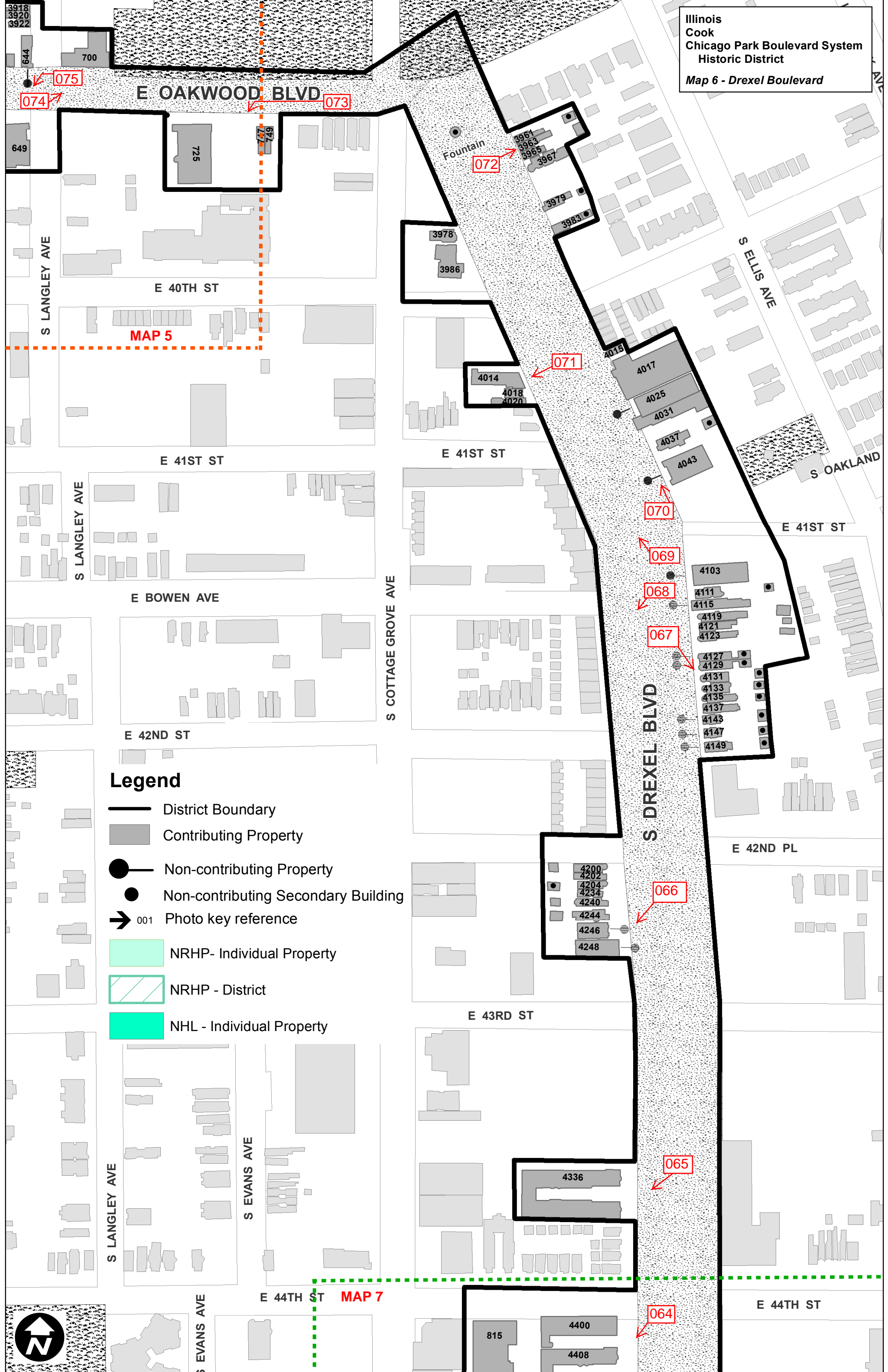












Legend


- District Boundary
- Contributing Property
- Non-contributing Property
- Non-contributing Secondary Building
- Photo key reference
- NRHP- Individual Property
- NRHP - District
- NHL - Individual Property

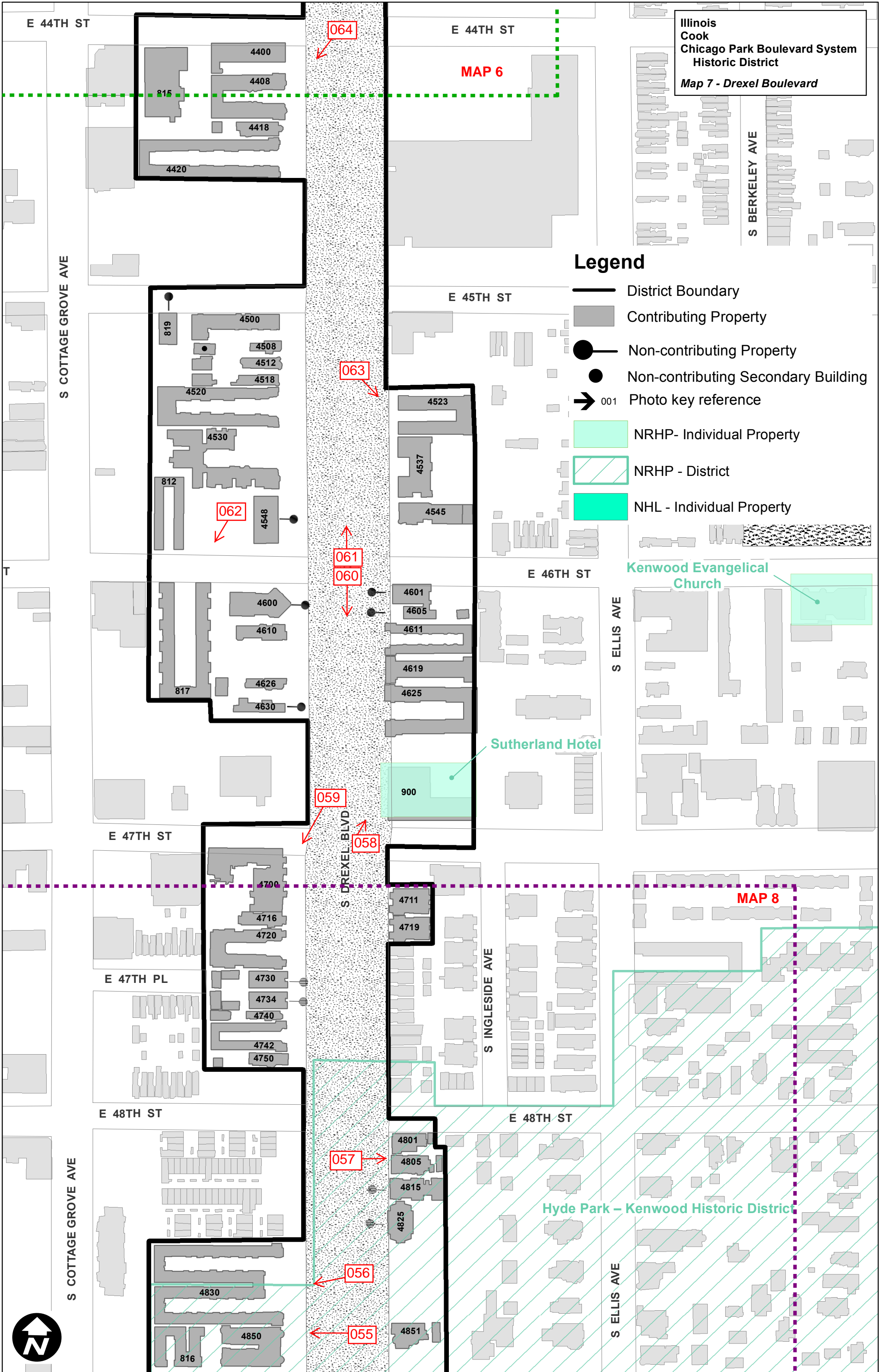












Legend

-  District Boundary
-  Contributing Property
-  Non-contributing Property
-  Non-contributing Secondary Building
-  Photo key reference
-  NRHP- Individual Property
-  NRHP - District
-  NHL - Individual Property





Legend

-  District Boundary
-  Contributing Property
-  Non-contributing Property
-  Non-contributing Secondary Building
-  Photo key reference
-  NRHP- Individual Property
-  NRHP - District
-  NHL - Individual Property

Kenwood Evangelical Church

Sutherland Hotel

Hyde Park - Kenwood Historic District

MAP 6

MAP 8

064

063

061

060

059

058

057

056

055

062

E 44TH ST

E 44TH ST

E 45TH ST

E 46TH ST

E 47TH ST

E 47TH PL

E 48TH ST

E 48TH ST

S COTTAGE GROVE AVE

S COTTAGE GROVE AVE

S DREXEL BLVD

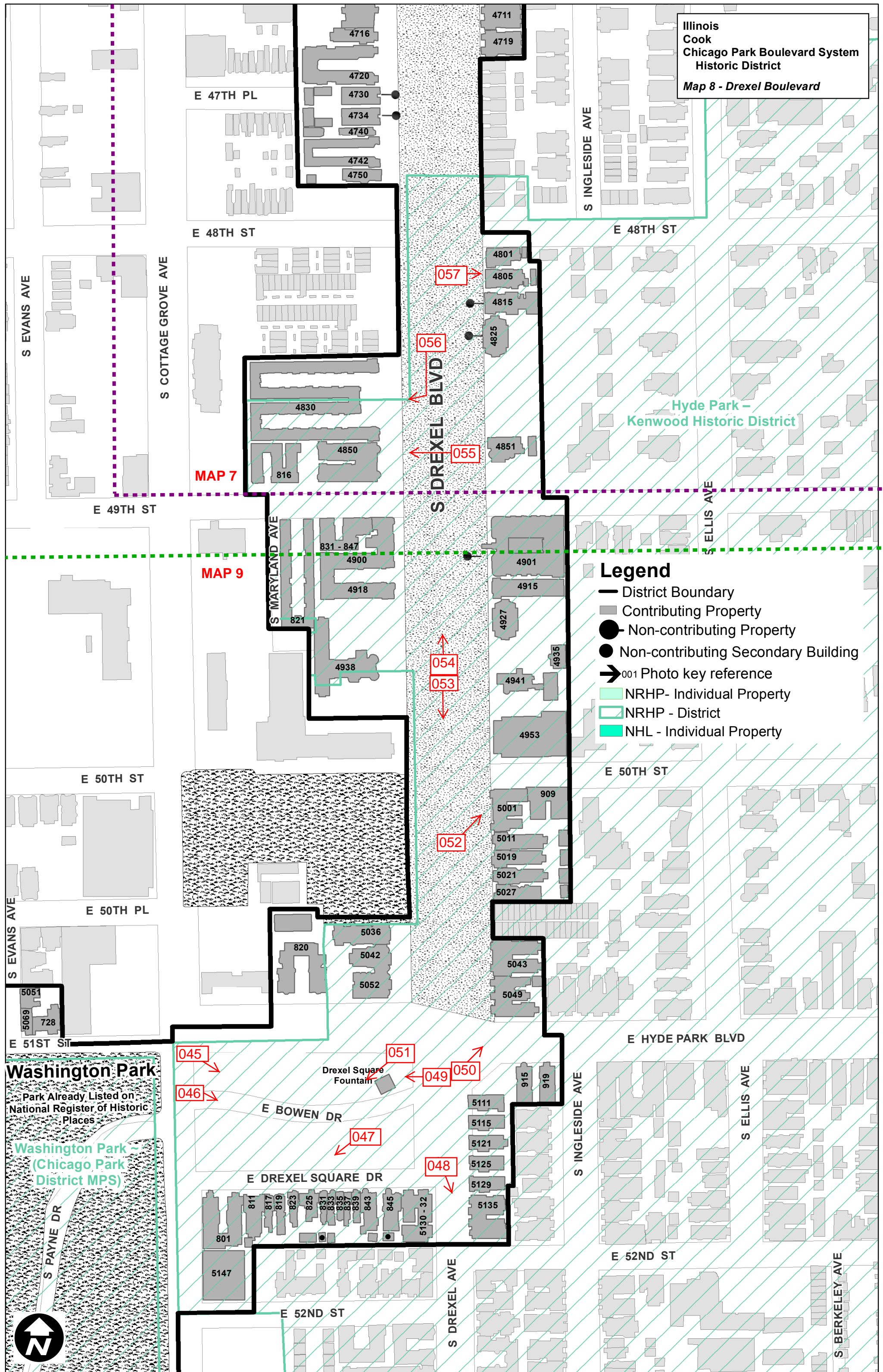
S INGLESIDE AVE

S ELLIS AVE

S ELLIS AVE

S BERKELEY AVE





MAP 7

MAP 9

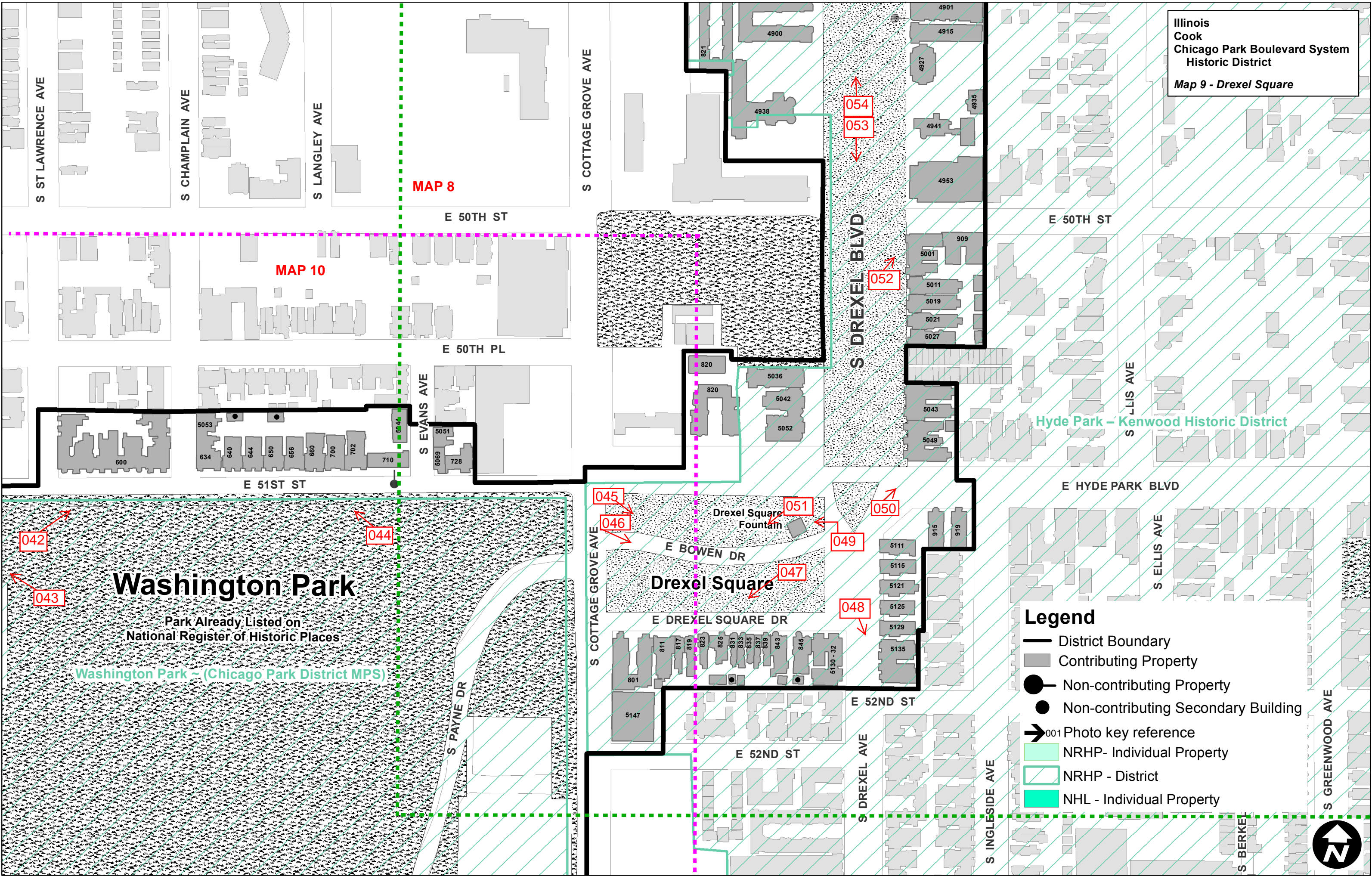
Legend

- District Boundary
- Contributing Property
- Non-contributing Property
- Non-contributing Secondary Building
- ➔ 001 Photo key reference
- ▭ NRHP- Individual Property
- ▭ NRHP - District
- ▭ NHL - Individual Property

Washington Park
Park Already Listed on
National Register of Historic
Places

Washington Park
(Chicago Park
District MPS)





MAP 8

MAP 10

Hyde Park - Kenwood Historic District

Washington Park

Park Already Listed on
National Register of Historic Places

Washington Park ~ (Chicago Park District MPS)

Drexel Square

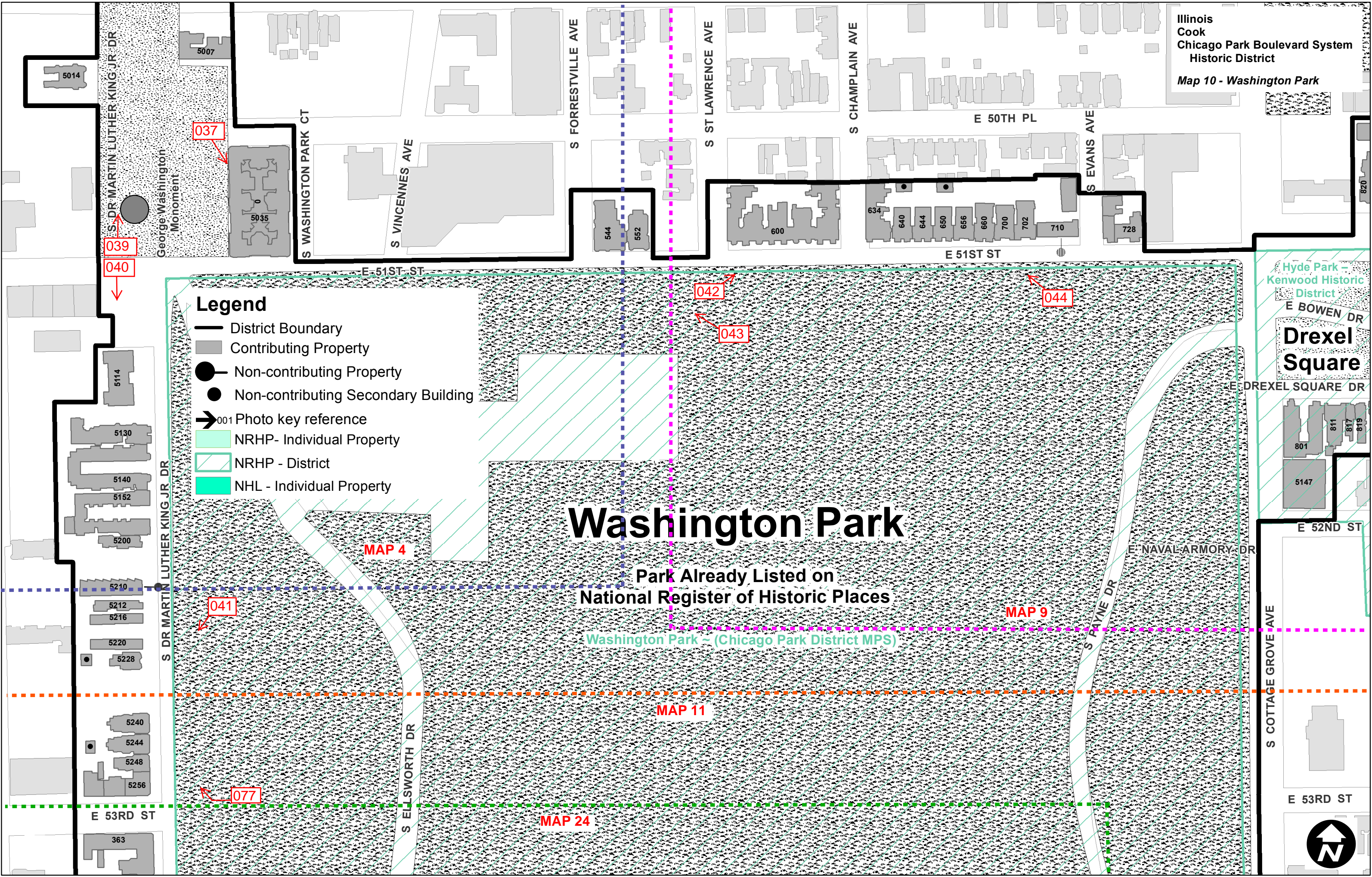
Drexel Square
Fountain

E DREXEL SQUARE DR

Legend

- District Boundary
- Contributing Property
- Non-contributing Property
- Non-contributing Secondary Building
- Photo key reference
- NRHP- Individual Property
- NRHP - District
- NHL - Individual Property





Legend

- District Boundary
- Contributing Property
- Non-contributing Property
- Non-contributing Secondary Building
- ➔001 Photo key reference
- ▨ NRHP - Individual Property
- ▨ NRHP - District
- ▨ NHL - Individual Property

Washington Park

Park Already Listed on National Register of Historic Places

Washington Park ~ (Chicago Park District MPS)

Hyde Park - Kenwood Historic District

E Bowen Dr
Drexel Square

E Drexel Square Dr

801 811 817 819
5147

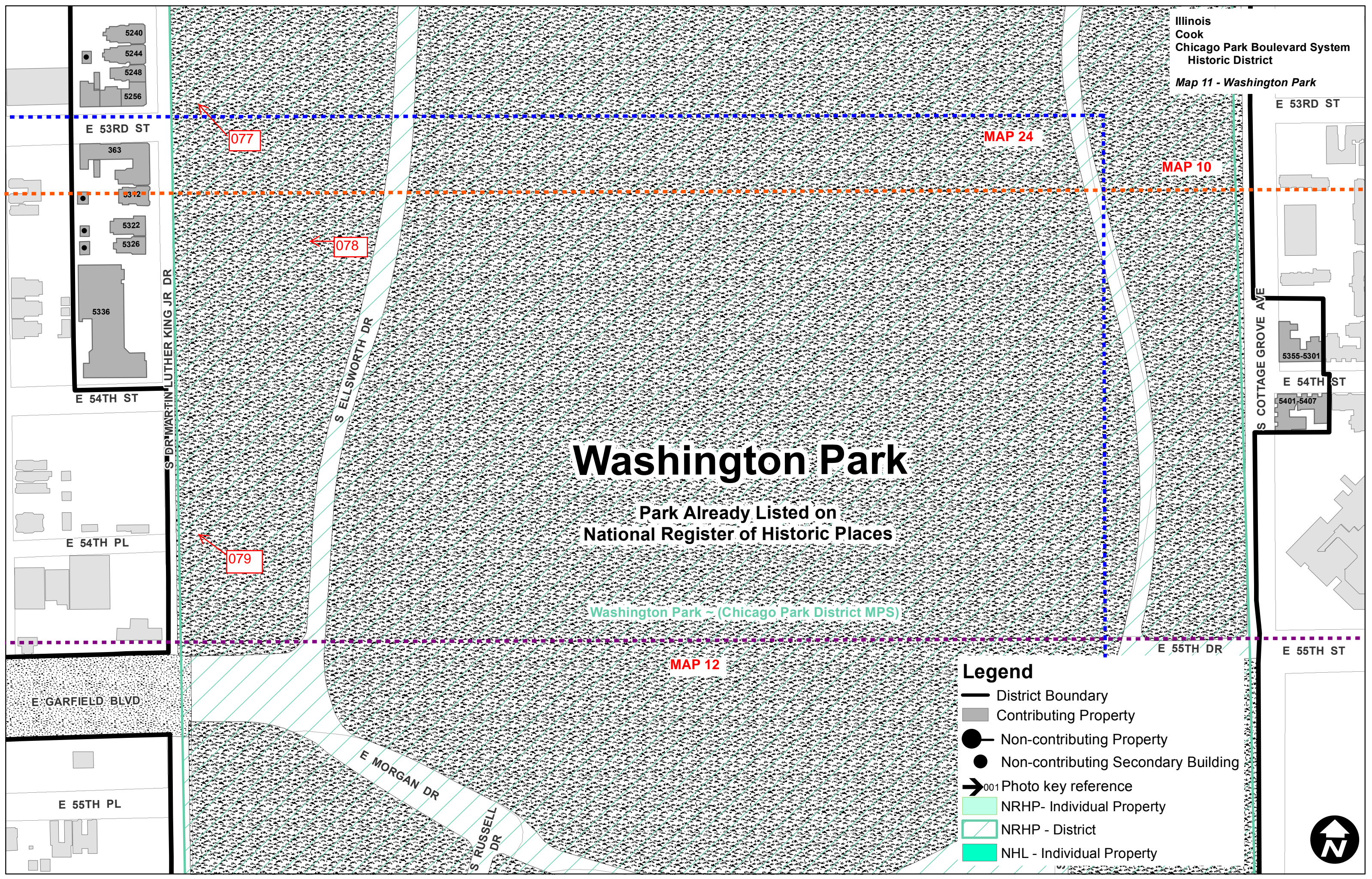
E 52nd St

E Naval Armory Dr

S Cottage Grove Ave

E 53rd St





Washington Park

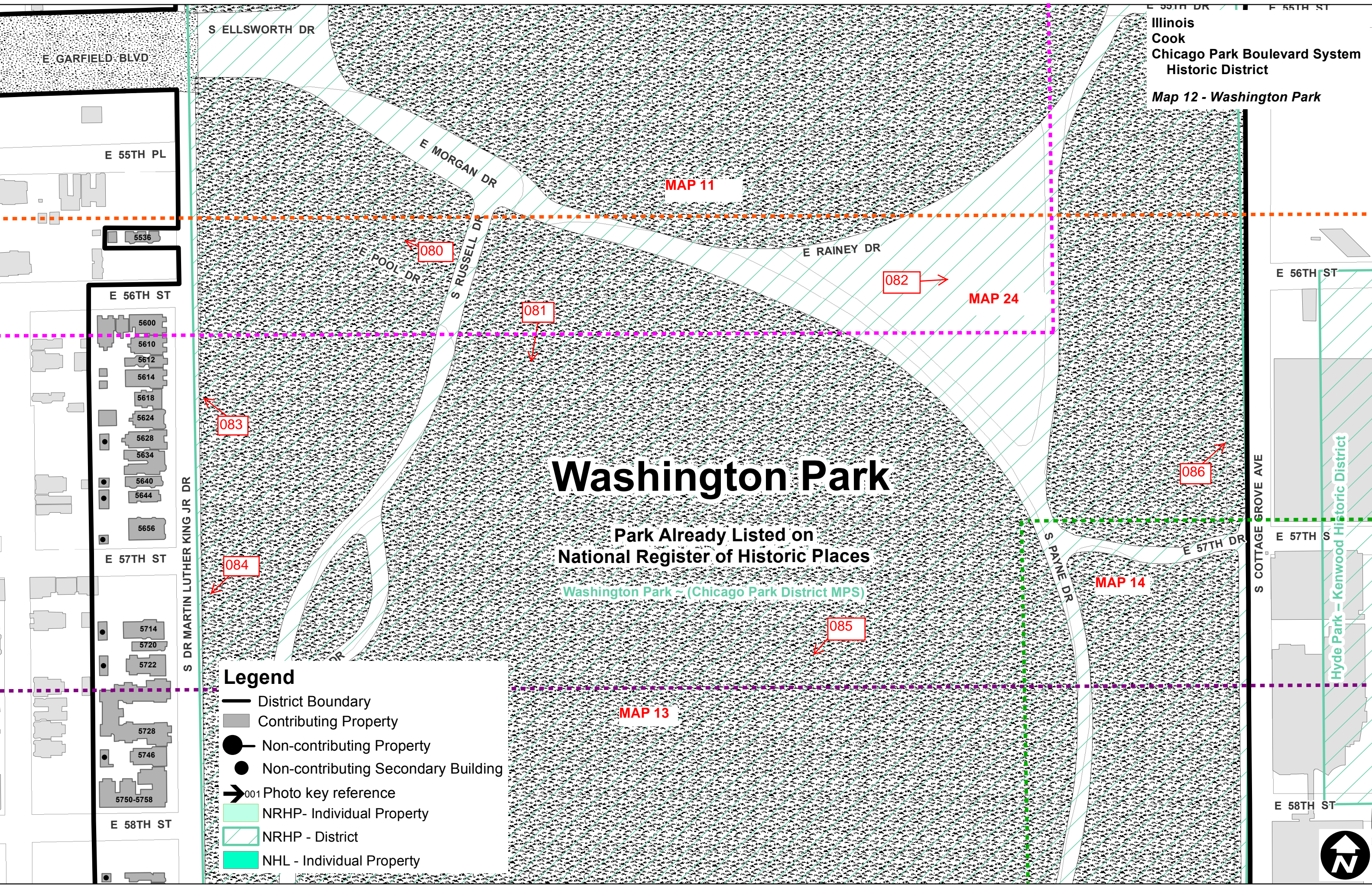
Park Already Listed on
National Register of Historic Places

Washington Park ~ (Chicago Park District MPS)

Legend

- District Boundary
- Contributing Property
- Non-contributing Property
- Non-contributing Secondary Building
- ➔₀₀₁ Photo key reference
- NRHP- Individual Property
- NRHP - District
- NHL - Individual Property





Washington Park

Park Already Listed on
National Register of Historic Places

Washington Park - (Chicago Park District MPS)

Legend

- District Boundary
- Contributing Property
- Non-contributing Property
- Non-contributing Secondary Building
- 001 Photo key reference
- NRHP- Individual Property
- NRHP - District
- NHL - Individual Property

E GARFIELD BLVD

E 55TH PL

5536

E 56TH ST

5600
5610
5612
5614
5618
5624
5628
5634
5640
5644
5656

E 57TH ST

5714
5720
5722

5728
5746

5750-5758

E 58TH ST

S DR MARTIN LUTHER KING JR DR

E 55TH DR

E 56TH ST

E 57TH S

E 58TH ST

S COTTAGE GROVE AVE

Hyde Park - Kenwood Historic District

Legend

- District Boundary
- Contributing Property
- Non-contributing Property
- Non-contributing Secondary Building
- 001 Photo key reference
- NRHP- Individual Property
- NRHP - District
- NHL - Individual Property

Illinois
Cook
Chicago Park Boulevard System
Historic District
Map 13 - Washington Park

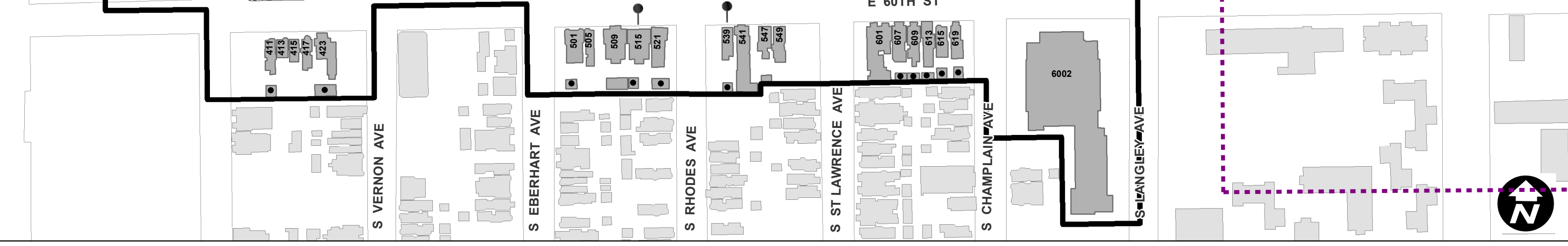
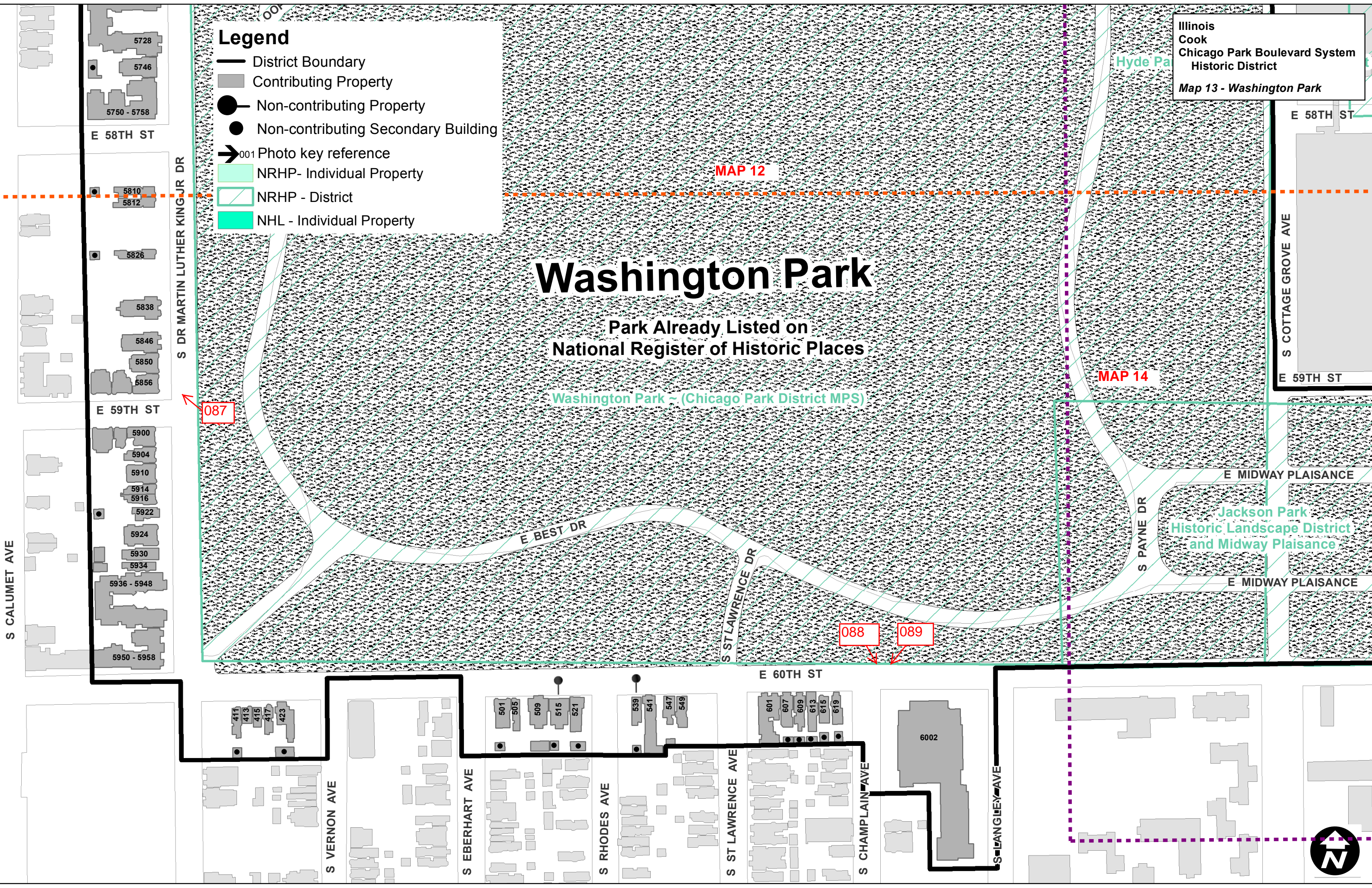
Washington Park

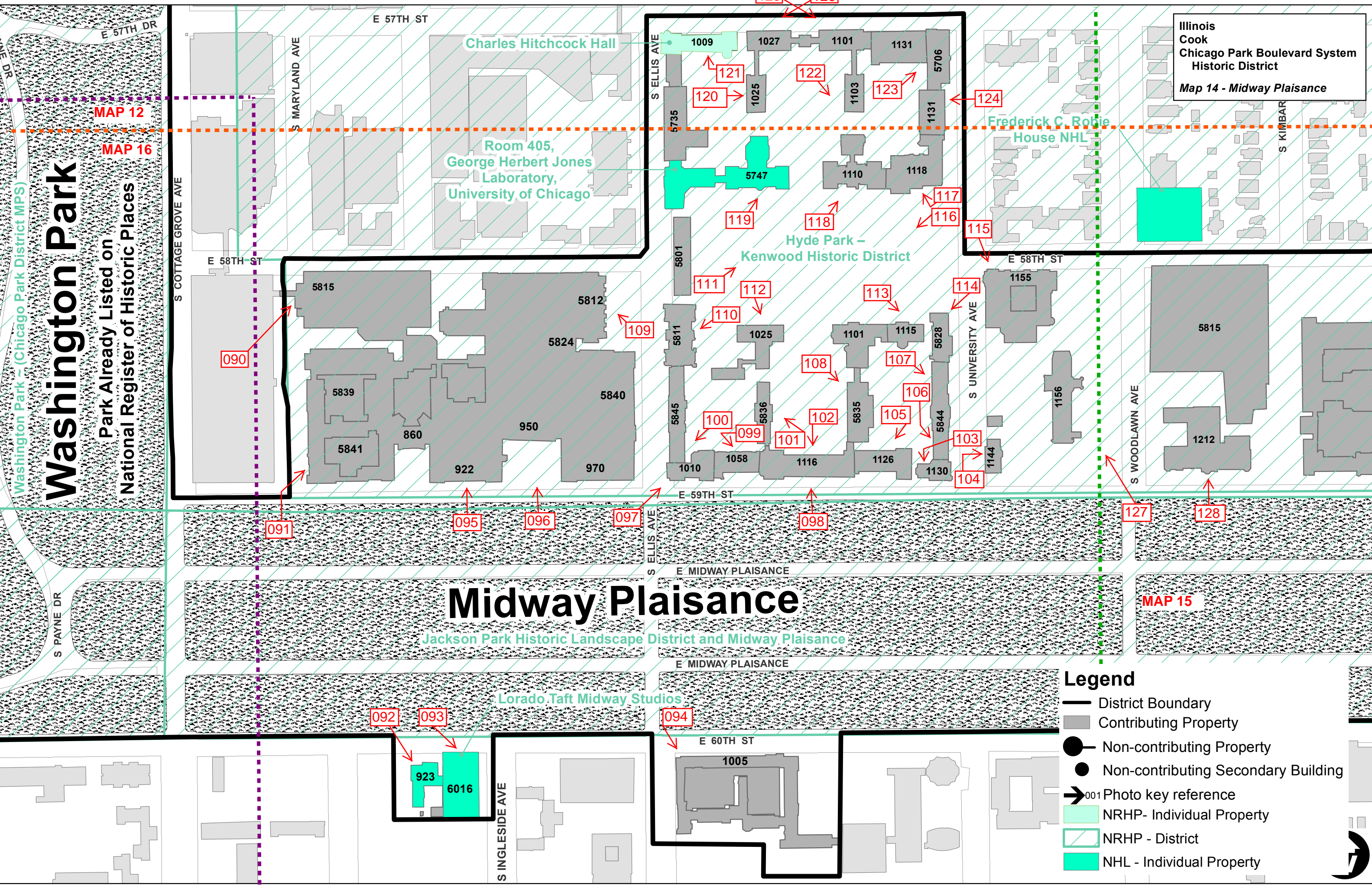
Park Already Listed on
National Register of Historic Places

Washington Park ~ (Chicago Park District MPS)

MAP 12

MAP 14





Illinois Cook Chicago Park Boulevard System Historic District
 Map 14 - Midway Plaisance

Washington Park

MAP 12
 MAP 16

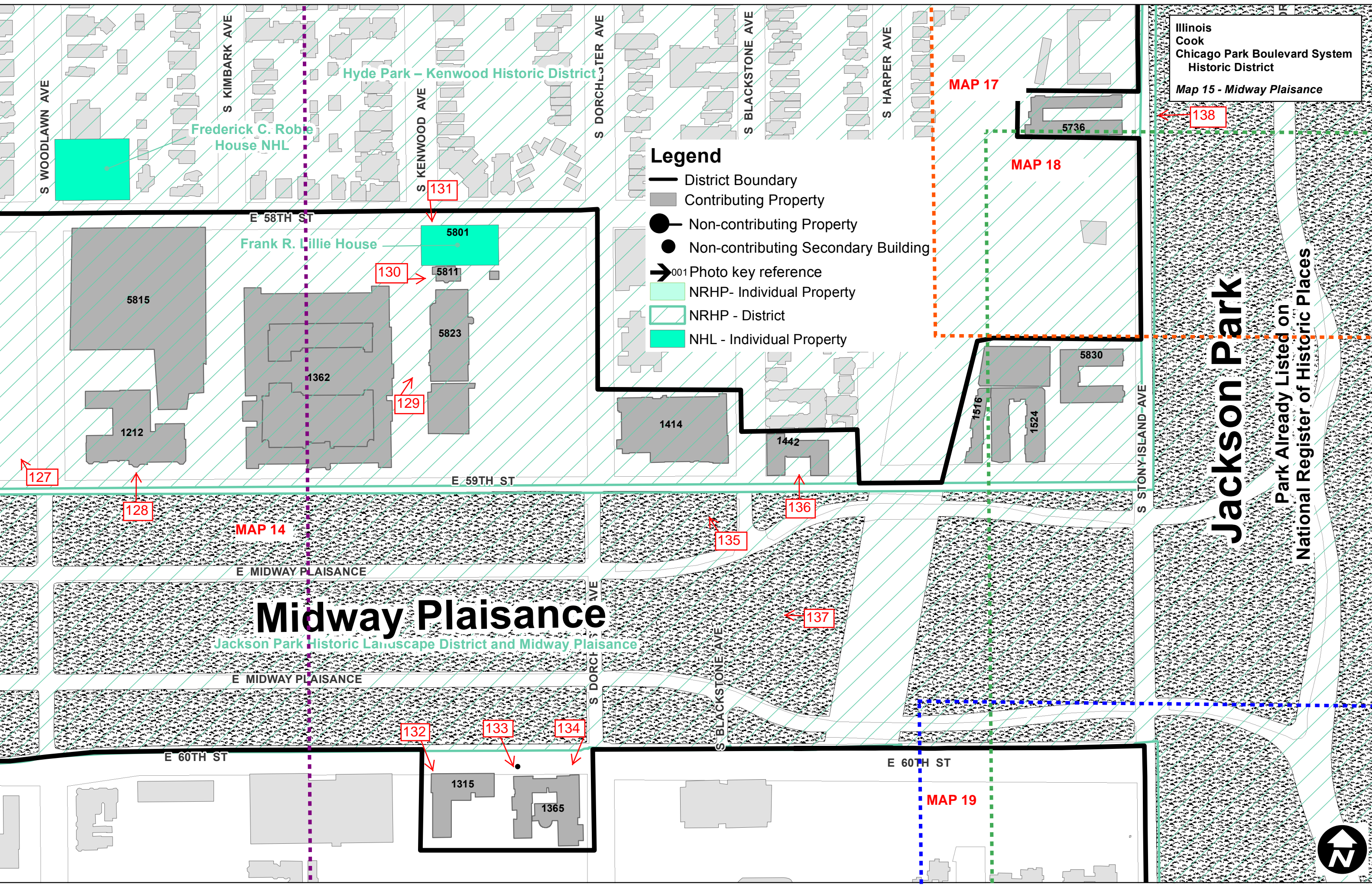
Midway Plaisance

Legend

- District Boundary
- Contributing Property
- Non-contributing Property
- Non-contributing Secondary Building
- Photo key reference
- NRHP - Individual Property
- NRHP - District
- NHL - Individual Property



Illinois
Cook
Chicago Park Boulevard System
Historic District
Map 15 - Midway Plaisance



Legend

- District Boundary
- Contributing Property
- Non-contributing Property
- Non-contributing Secondary Building
- ➔ 001 Photo key reference
- NRHP- Individual Property
- NRHP - District
- NHL - Individual Property

Jackson Park

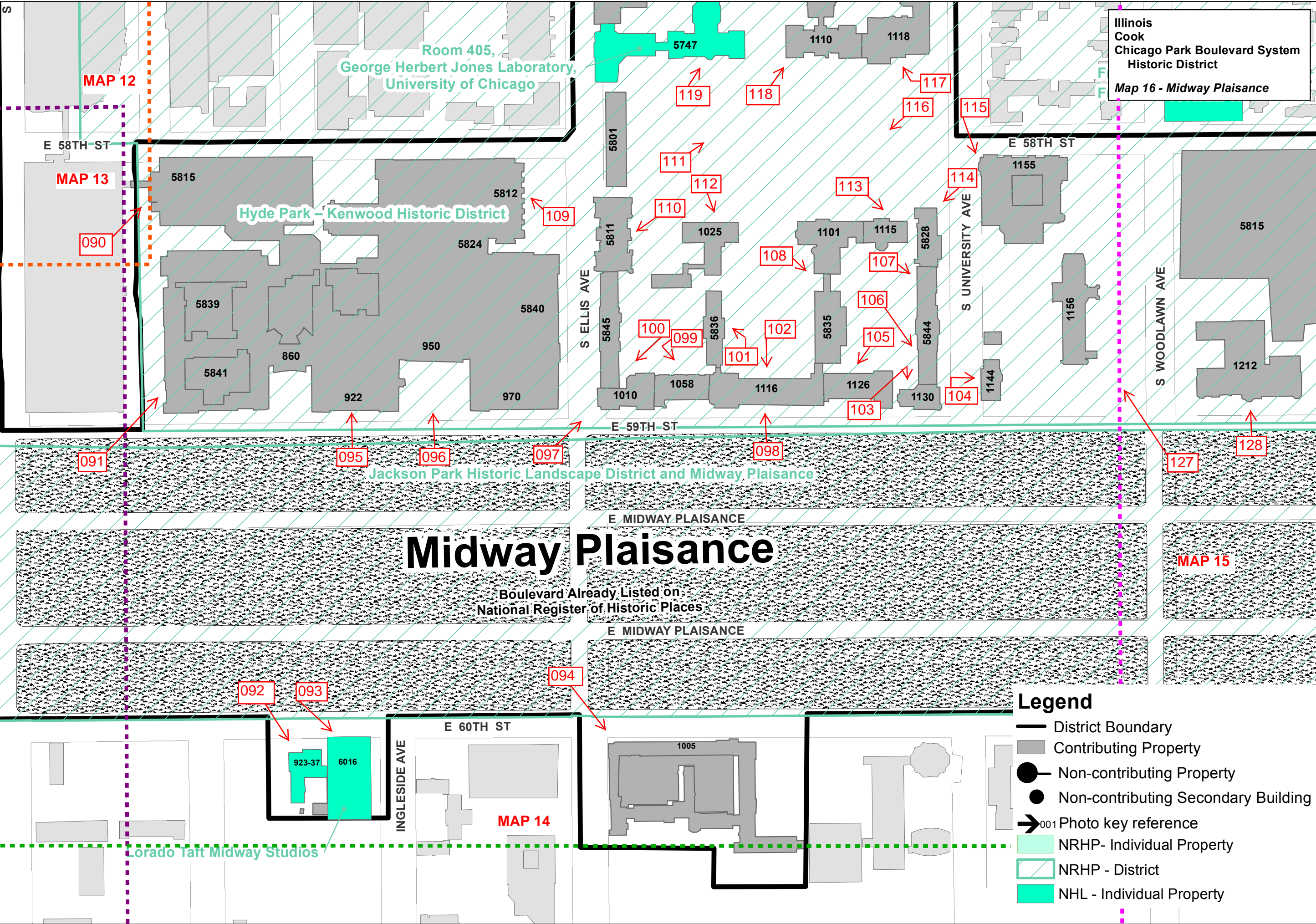
Park Already Listed on
National Register of Historic Places

Midway Plaisance

Jackson Park Historic Landscape District and Midway Plaisance

Washington Park

Park Already Listed on National Register of Historic Places
Washington Park ~ (Chicago Park District MPS)



MAP 12

MAP 13

MAP 14

Illinois Cook Chicago Park Boulevard System Historic District
Map 16 - Midway Plaisance

MAP 15

Room 405, George Herbert Jones Laboratory, University of Chicago

Hyde Park - Kenwood Historic District

Jackson Park Historic Landscape District and Midway Plaisance

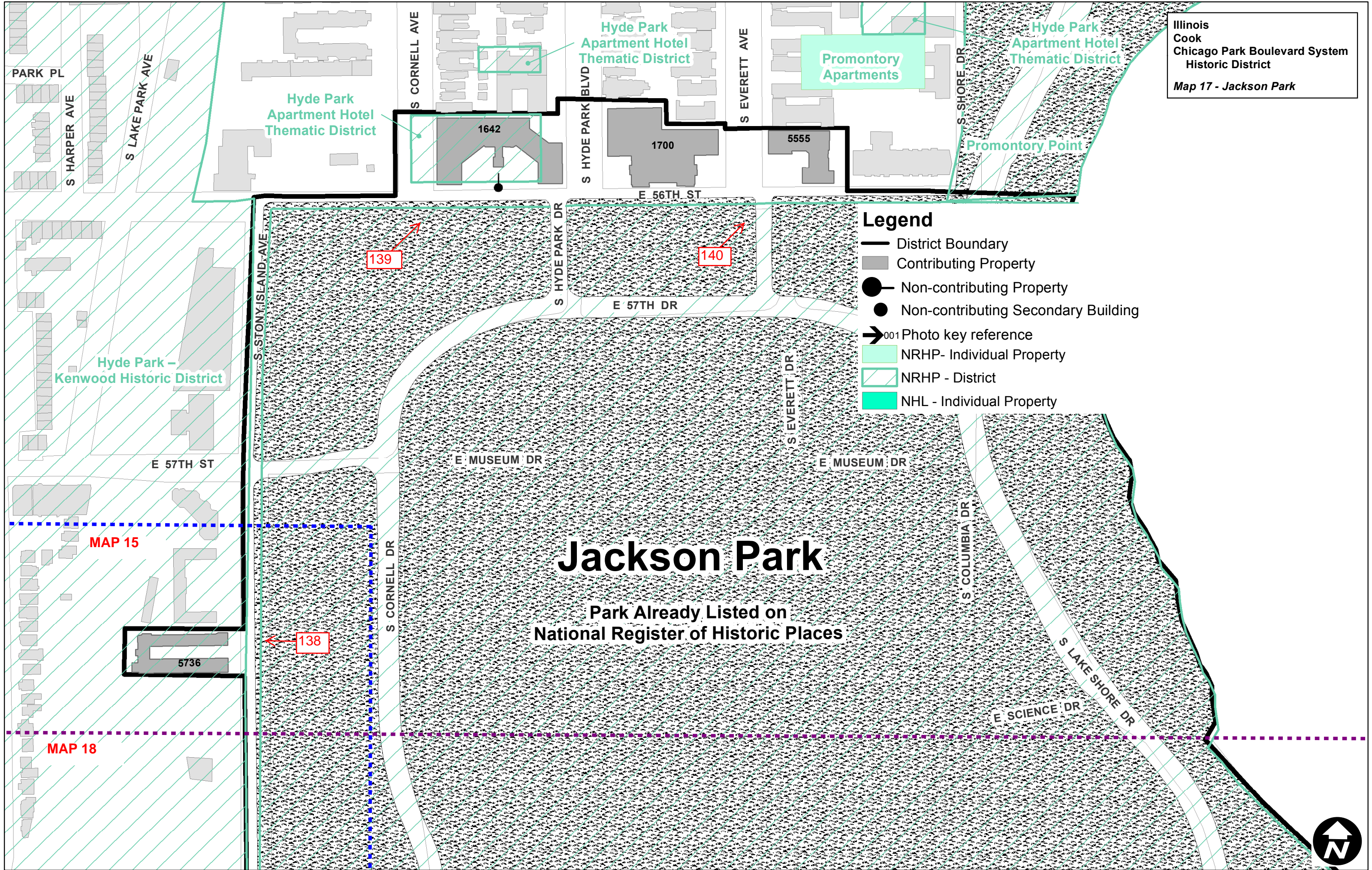
Midway Plaisance

Boulevard Already Listed on National Register of Historic Places

Colorado Taft Midway Studios

Legend

- District Boundary
- Contributing Property
- Non-contributing Property
- Non-contributing Secondary Building
- Photo key reference
- NRHP- Individual Property
- NRHP - District
- NHL - Individual Property



Legend

- District Boundary
- Contributing Property
- Non-contributing Property
- Non-contributing Secondary Building
- Photo key reference
- NRHP- Individual Property
- NRHP - District
- NHL - Individual Property

Hyde Park –
Kenwood Historic District

1516 1524 5830-44
E 59TH ST

E MIDWAY PLAISANCE

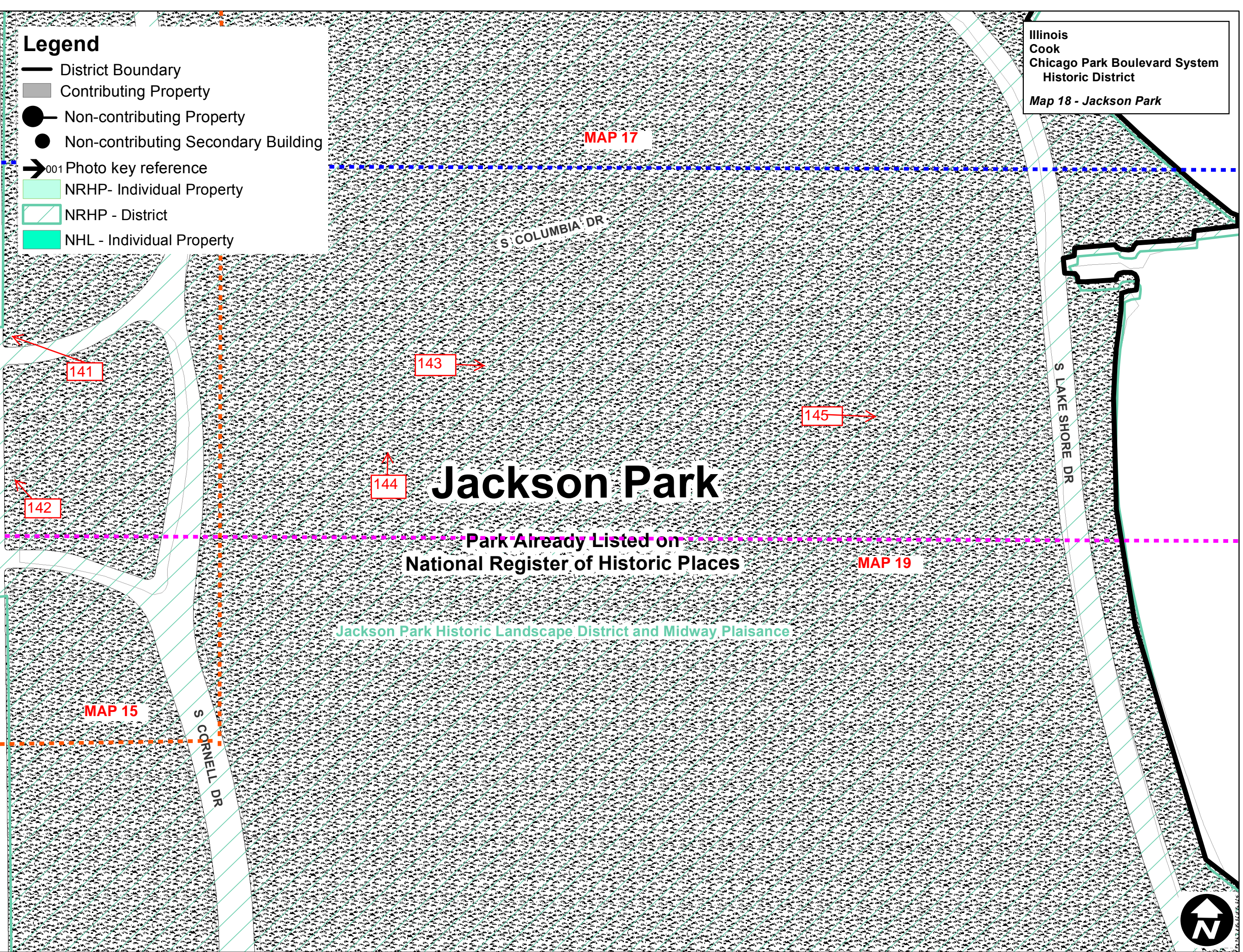
S STONY ISLAND AVE

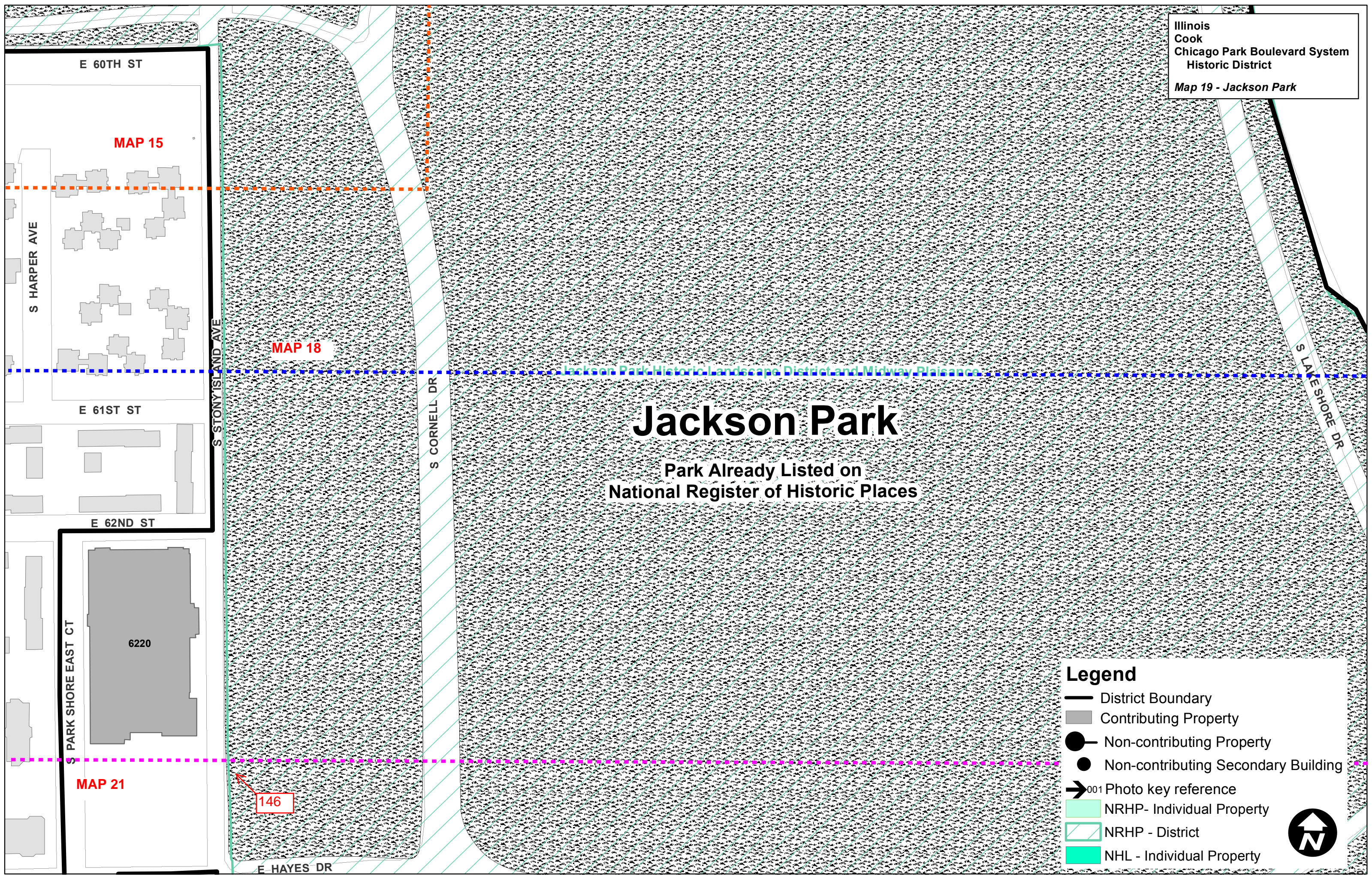
E MIDWAY PLAISANCE

E 60TH ST

E PUBLIC WAY

S HARPER AVE





Jackson Park

Park Already Listed on
National Register of Historic Places

Jackson Park Historic Landscape District and Midway Plaisance

Legend

- District Boundary
- Contributing Property
- Non-contributing Property
- Non-contributing Secondary Building
- Photo key reference
- NRHP- Individual Property
- NRHP - District
- NHL - Individual Property



MAP 15

S HARPER AVE

E 60TH ST

E 61ST ST

E 62ND ST

S STONY ISLAND AVE

MAP 18

S CORNELL DR

S LAKE SHORE DR

MAP 21

S PARK SHORE EAST CT

6220

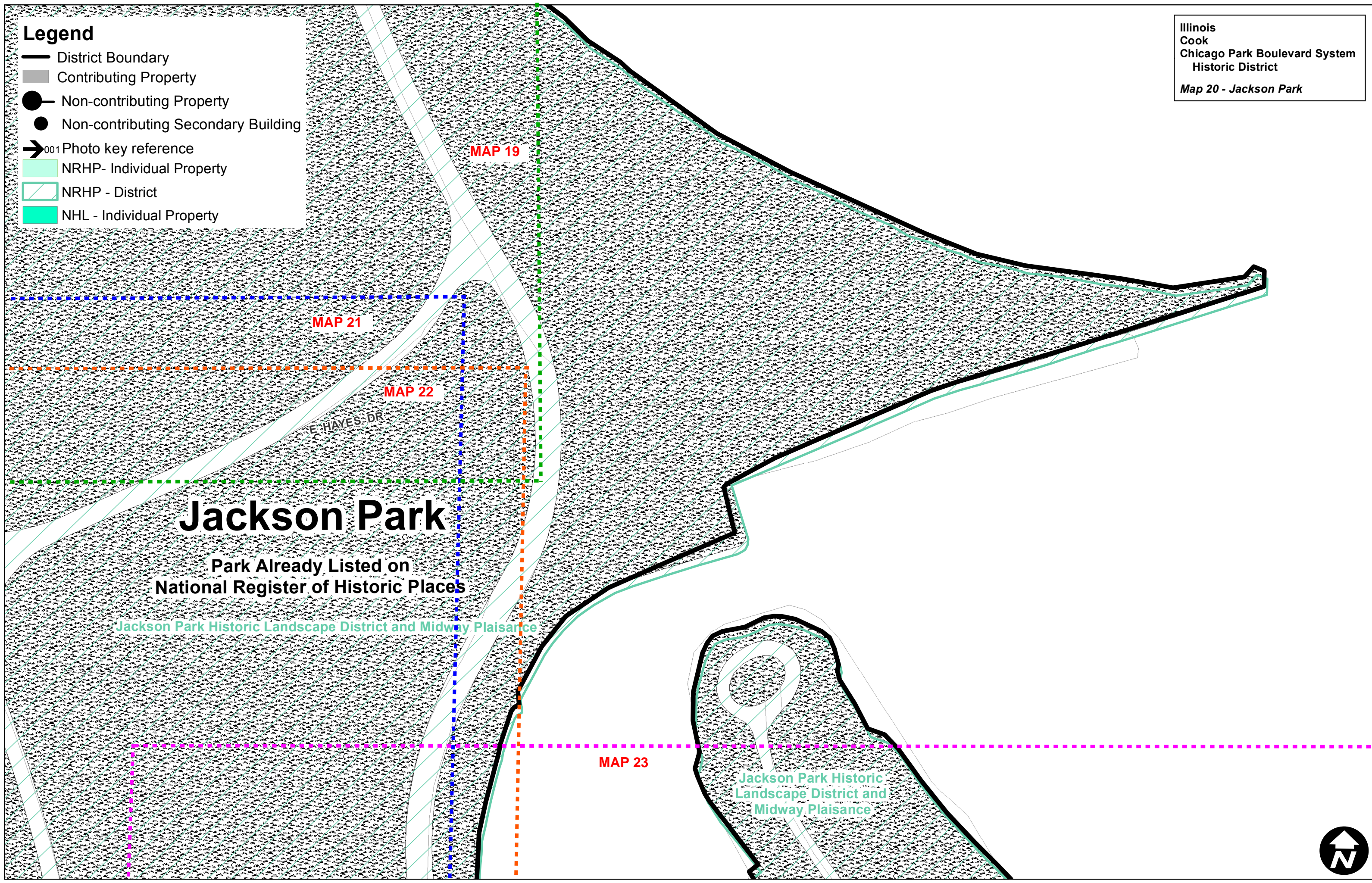
E HAYES DR

146

Legend

- District Boundary
- Contributing Property
- Non-contributing Property
- Non-contributing Secondary Building
- 001 Photo key reference
- NRHP- Individual Property
- ▨ NRHP - District
- NHL - Individual Property

Illinois
Cook
Chicago Park Boulevard System
Historic District
Map 20 - Jackson Park



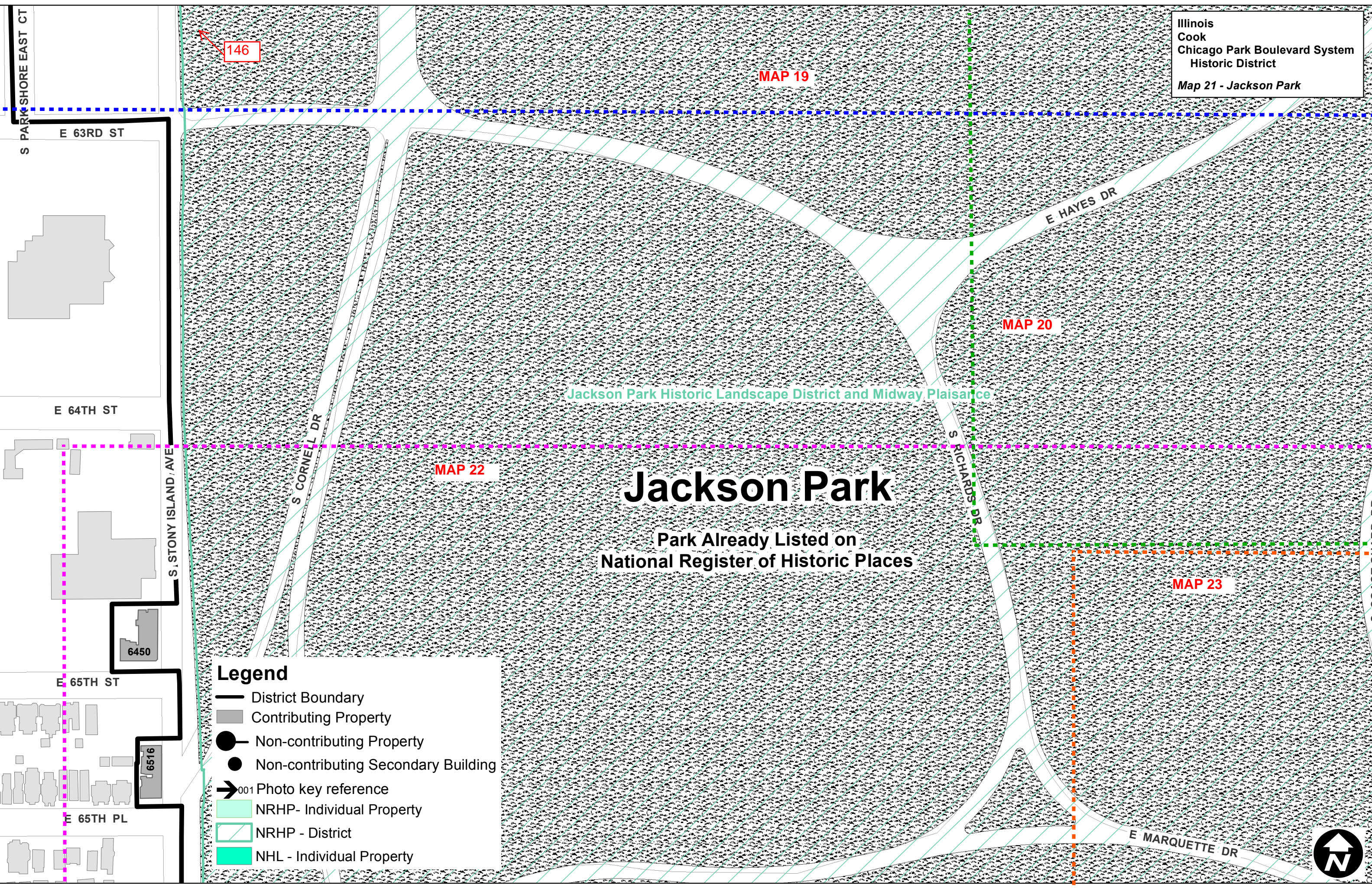
Jackson Park

Park Already Listed on
National Register of Historic Places

Jackson Park Historic Landscape District and Midway Plaisance

Jackson Park Historic
Landscape District and
Midway Plaisance





Legend

- District Boundary
- Contributing Property
- Non-contributing Property
- Non-contributing Secondary Building
- Photo key reference
- NRHP- Individual Property
- NRHP - District
- NHL - Individual Property

Jackson Park

Park Already Listed on
National Register of Historic Places

146

MAP 19

MAP 20

MAP 22

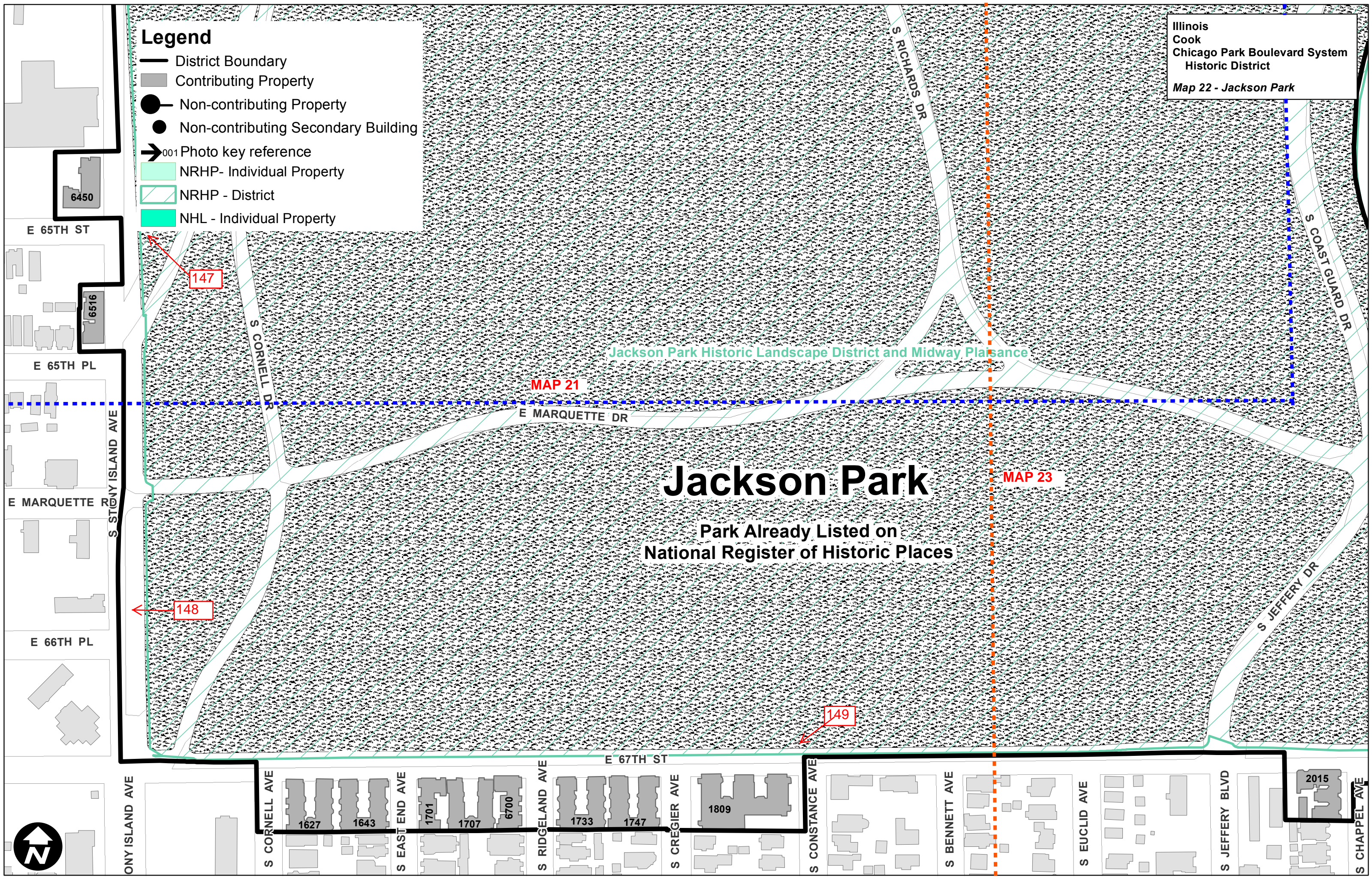
MAP 23



Legend

- District Boundary
- Contributing Property
- Non-contributing Property
- Non-contributing Secondary Building
- Photo key reference
- NRHP- Individual Property
- NRHP - District
- NHL - Individual Property

Illinois
Cook
Chicago Park Boulevard System
Historic District
Map 22 - Jackson Park











MAP 20

MAP 21

MAP 22

Legend

-  District Boundary
-  Contributing Property
-  Non-contributing Property
-  Non-contributing Secondary Building
-  001 Photo key reference
-  NRHP- Individual Property
-  NRHP - District
-  NHL - Individual Property

Jackson Park

Park Already Listed on
National Register of Historic Places

Jackson Park Historic Landscape District and Midway Plaisance

150

151

152

S EUCLID AVE

S JEFFERY BLVD

2015

S CHAPPEL AVE

6701

2049

S CLYDE AVE

2101

2125

S MERRILL AVE

2139

S SPAXTON AVE

2201

2221

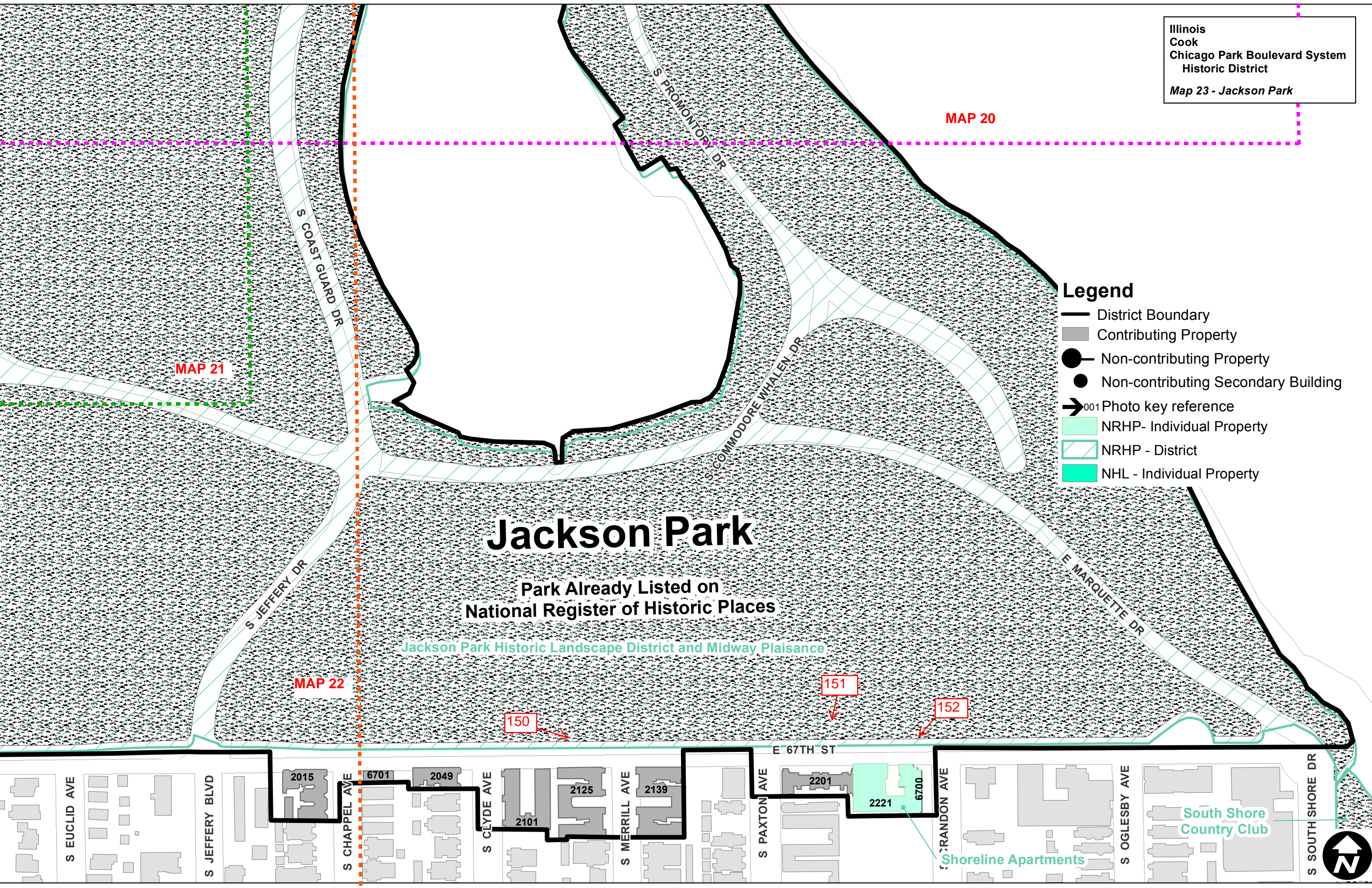
S RANDON AVE

Shoreline Apartments

S OGLESBY AVE

South Shore
Country Club

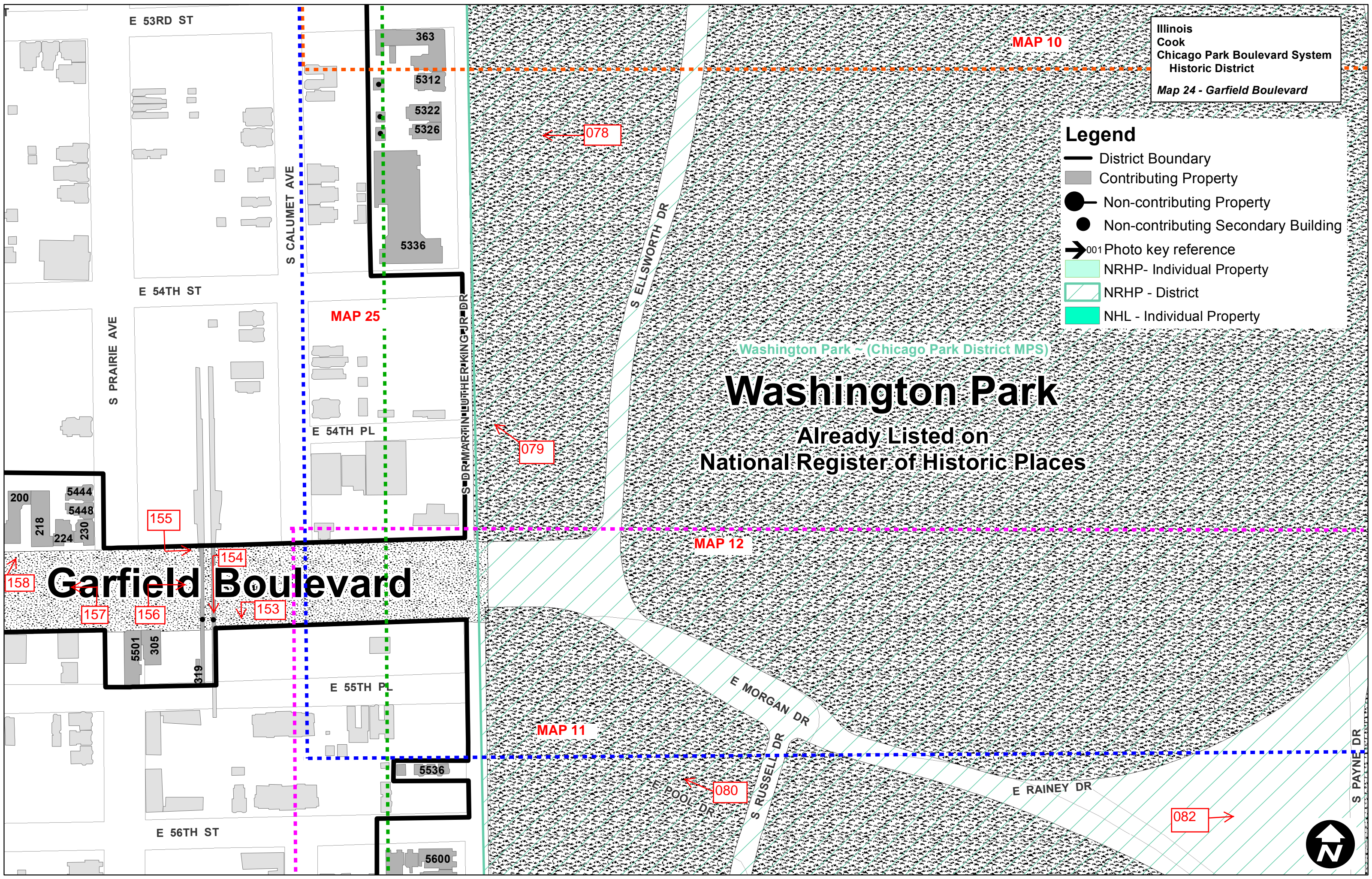
S SOUTH SHORE DR



Illinois
Cook
Chicago Park Boulevard System
Historic District
Map 24 - Garfield Boulevard

Legend

- District Boundary
- Contributing Property
- Non-contributing Property
- Non-contributing Secondary Building
- ⁰⁰¹ Photo key reference
- ▨ NRHP - Individual Property
- ▨ NRHP - District
- NHL - Individual Property



Washington Park

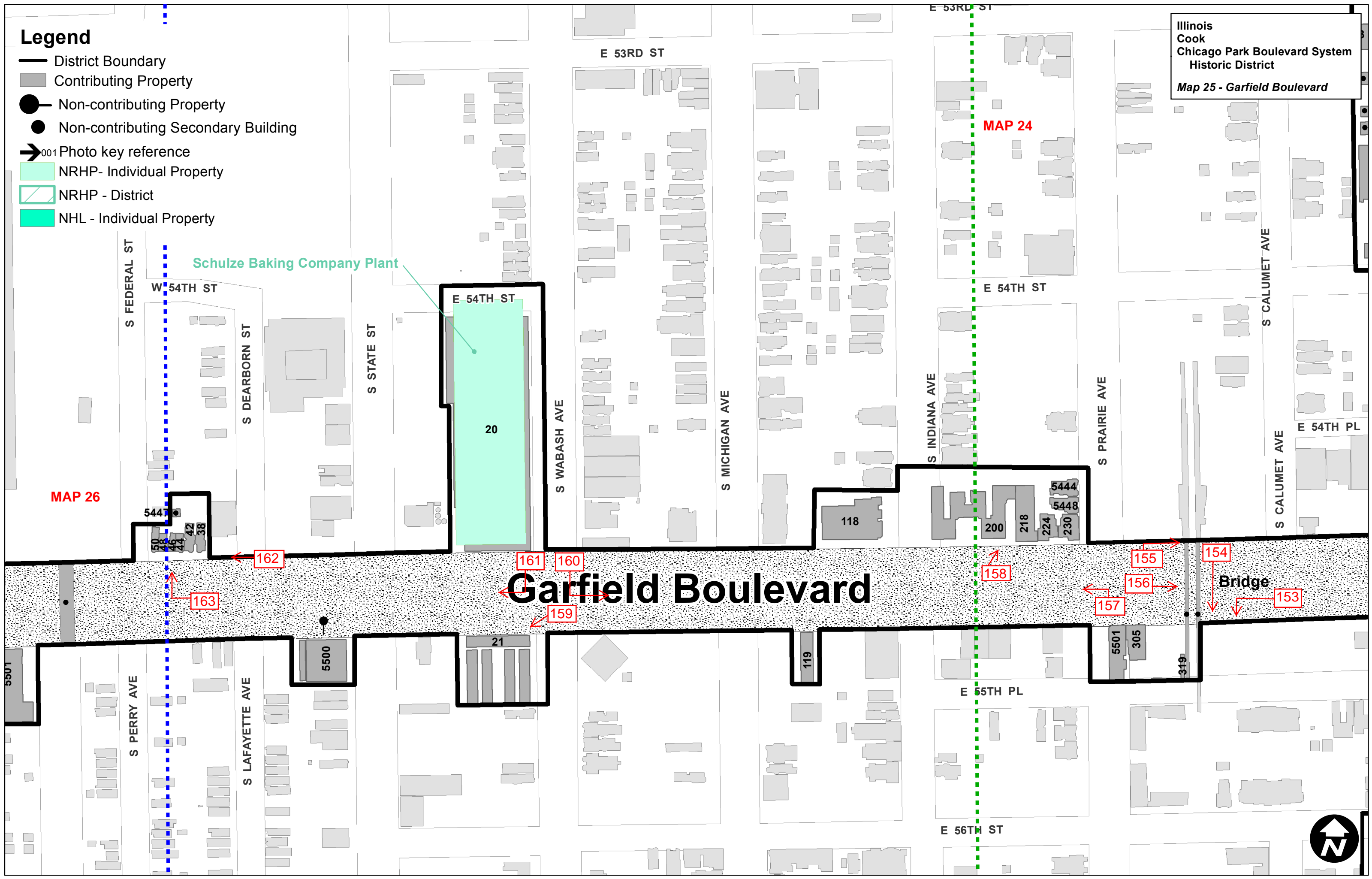
Already Listed on
National Register of Historic Places

Garfield Boulevard

Legend

- District Boundary
- Contributing Property
- Non-contributing Property
- Non-contributing Secondary Building
- 001 Photo key reference
- NRHP- Individual Property
- NRHP - District
- NHL - Individual Property

Illinois
Cook
Chicago Park Boulevard System
Historic District
Map 25 - Garfield Boulevard

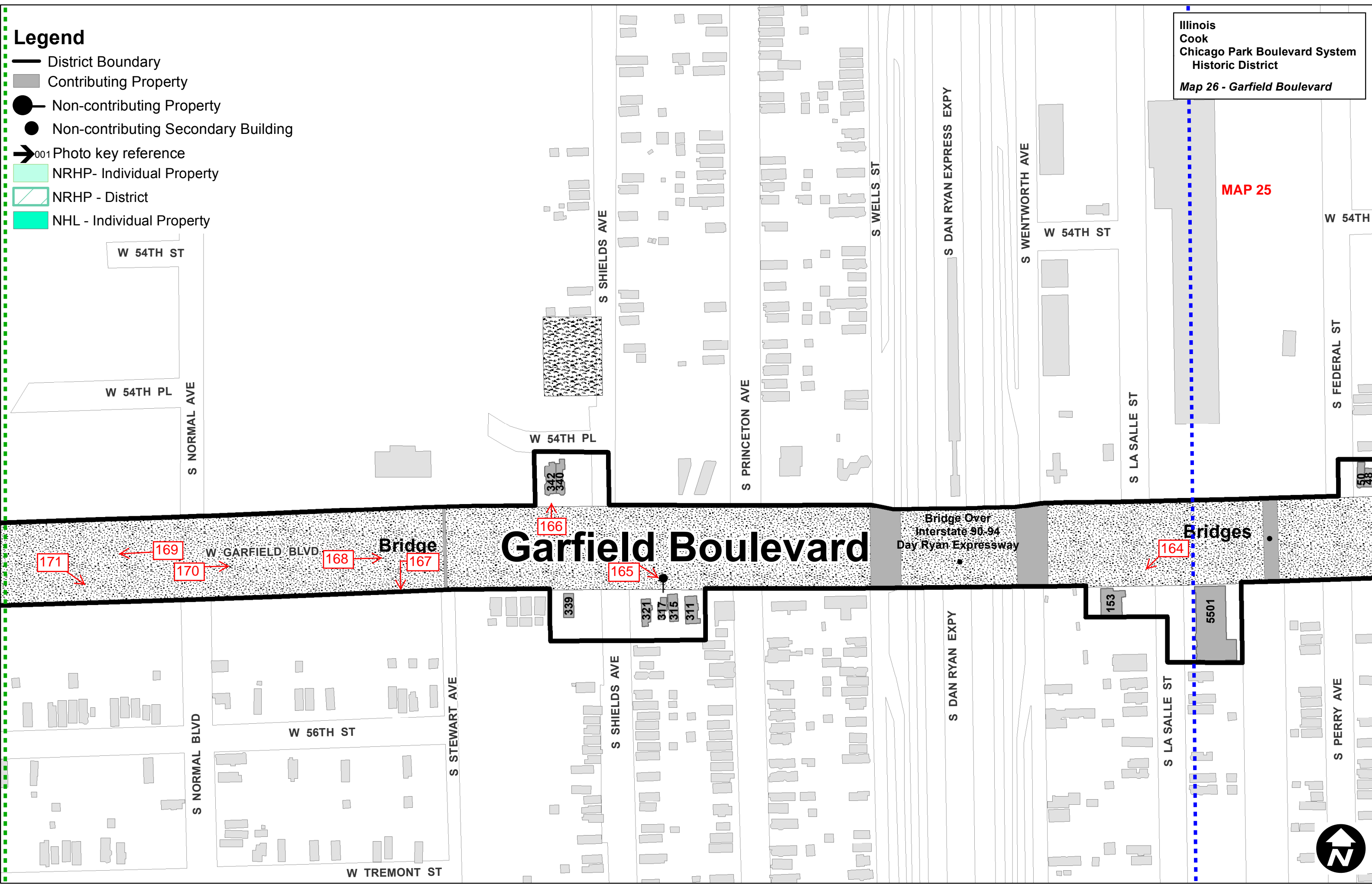


Legend

- District Boundary
- Contributing Property
- Non-contributing Property
- Non-contributing Secondary Building
- Photo key reference
- NRHP- Individual Property
- NRHP - District
- NHL - Individual Property

Illinois
Cook
Chicago Park Boulevard System
Historic District
Map 26 - Garfield Boulevard

MAP 25



Garfield Boulevard

Bridge Over
Interstate 90-94
Day Ryan Expressway

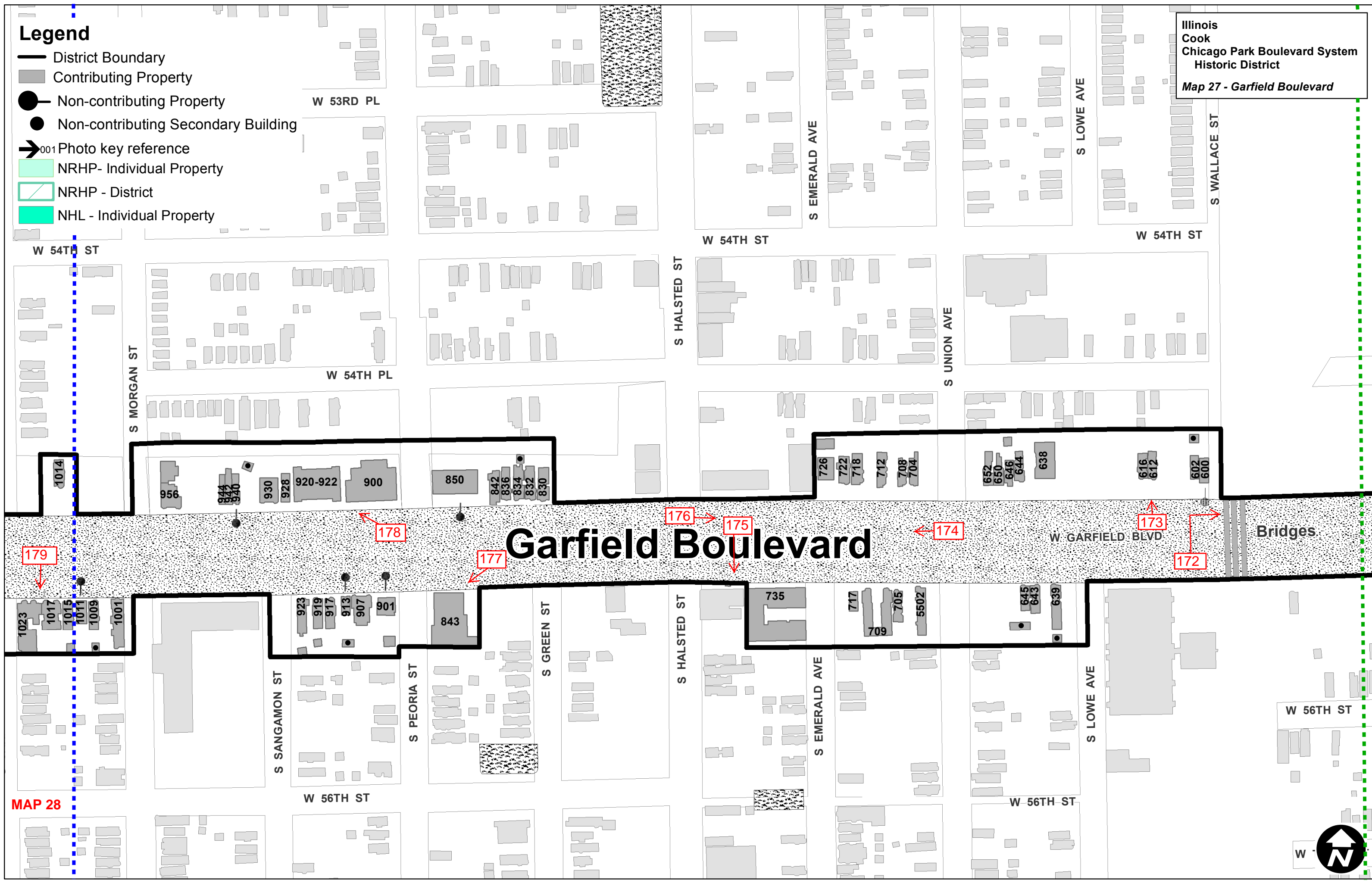
Bridges



Legend

- District Boundary
- Contributing Property
- Non-contributing Property
- Non-contributing Secondary Building
- ➔001 Photo key reference
- NRHP - Individual Property
- ▨ NRHP - District
- NHL - Individual Property

Illinois
Cook
Chicago Park Boulevard System
Historic District
Map 27 - Garfield Boulevard

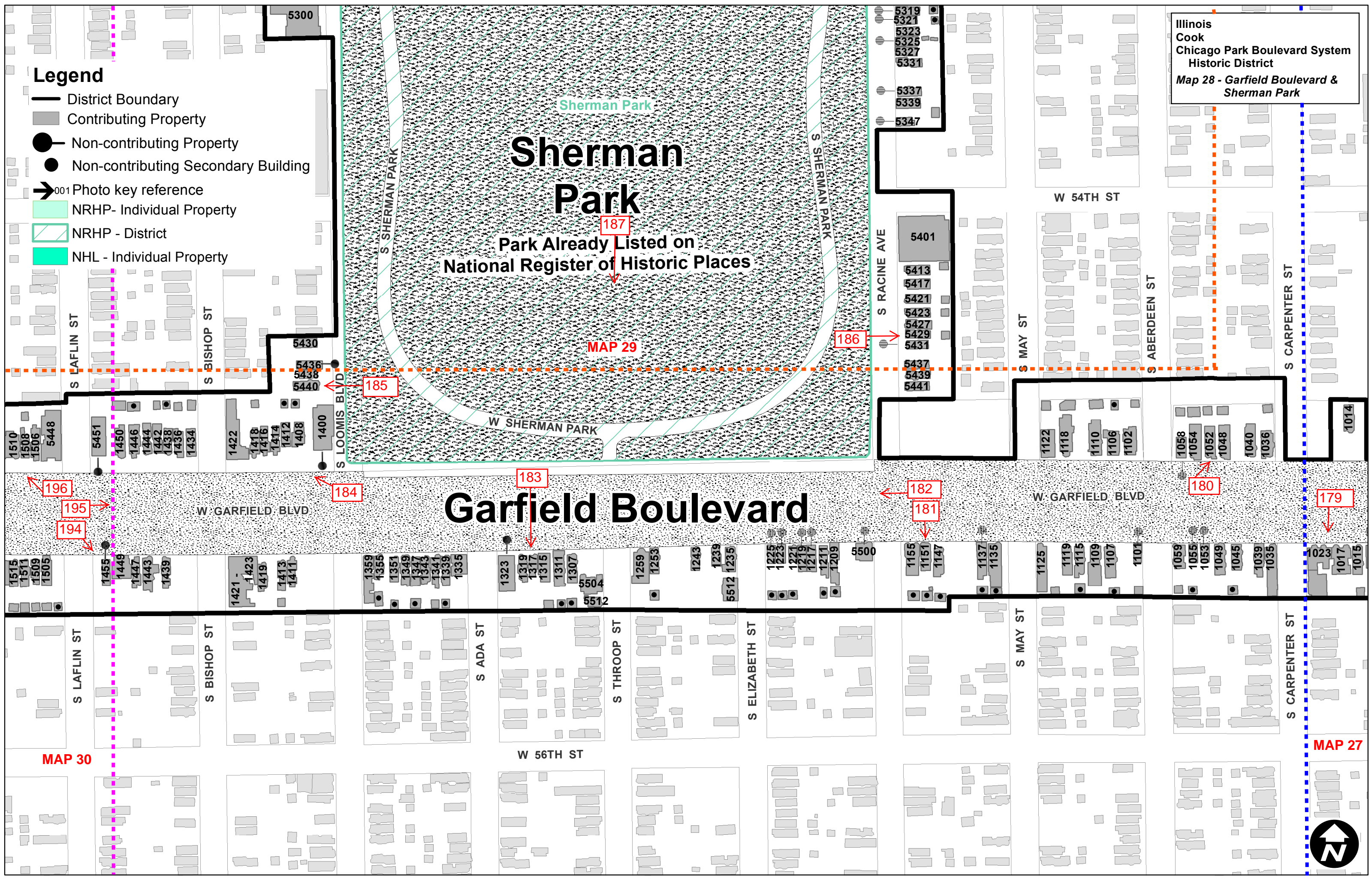


MAP 28



Legend

- District Boundary
- Contributing Property
- Non-contributing Property
- Non-contributing Secondary Building
- Photo key reference
- NRHP- Individual Property
- NRHP - District
- NHL - Individual Property



Sherman Park

Garfield Boulevard

Park Already Listed on
National Register of Historic Places

MAP 29

MAP 30

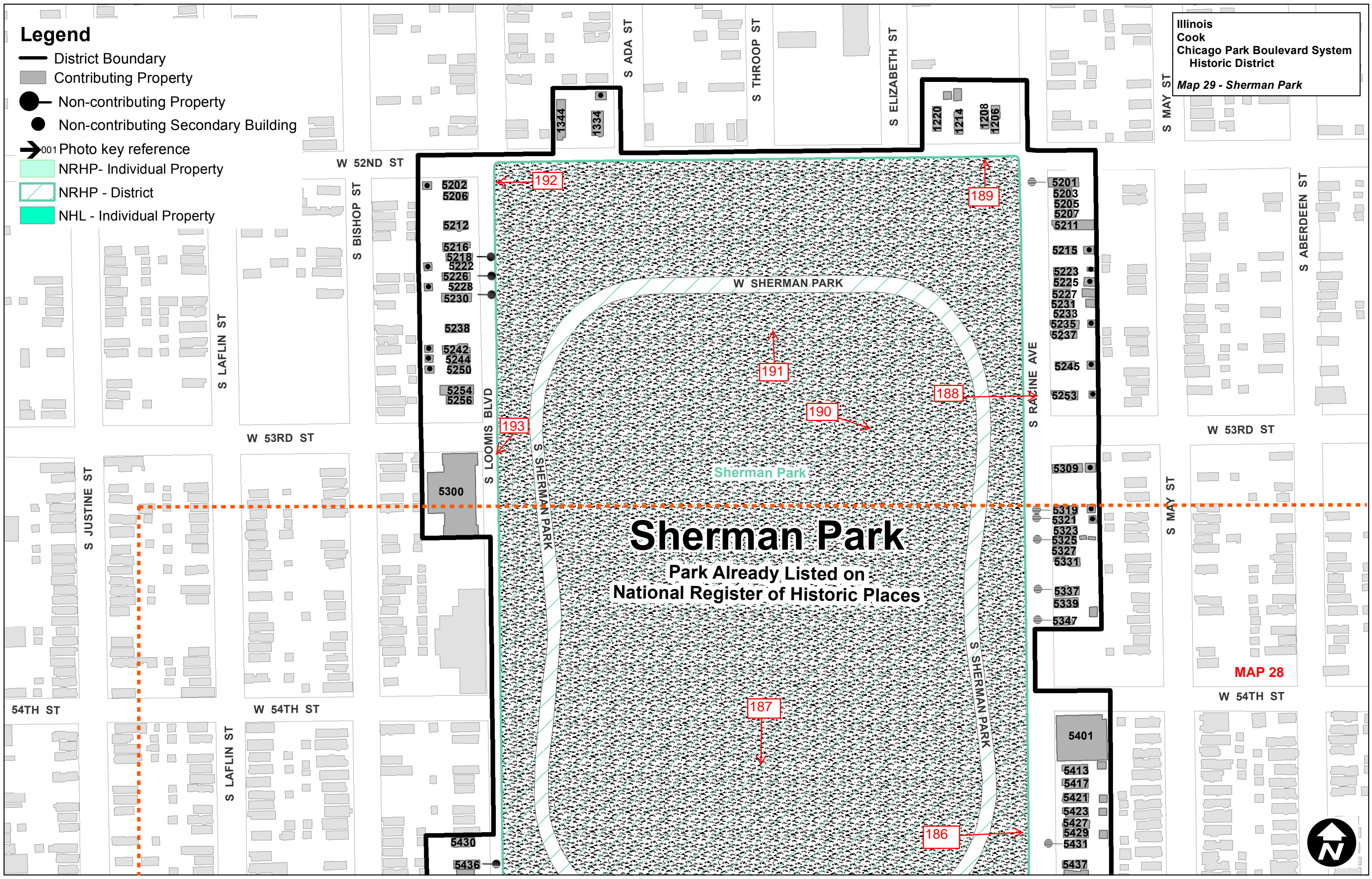
MAP 27



Legend

- District Boundary
- Contributing Property
- Non-contributing Property
- Non-contributing Secondary Building
- ➔ 001 Photo key reference
- NRHP - Individual Property
- ▨ NRHP - District
- NHL - Individual Property

Illinois
Cook
Chicago Park Boulevard System
Historic District
Map 29 - Sherman Park



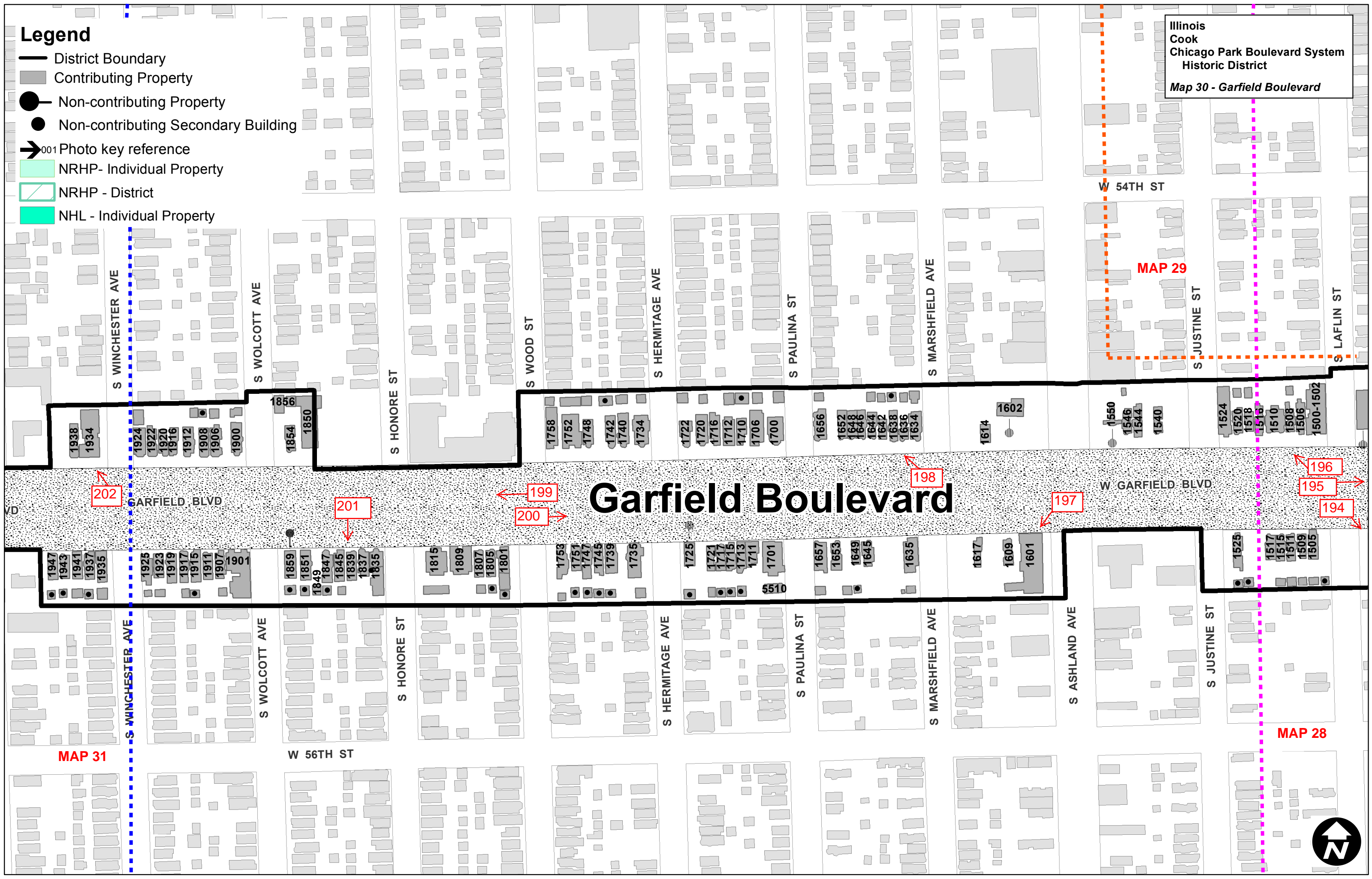
MAP 28



Legend

- District Boundary
- Contributing Property
- Non-contributing Property
- Non-contributing Secondary Building
- ➔⁰⁰¹ Photo key reference
- NRHP - Individual Property
- ▨ NRHP - District
- NHL - Individual Property

Illinois
Cook
Chicago Park Boulevard System
Historic District
Map 30 - Garfield Boulevard



Garfield Boulevard

MAP 29

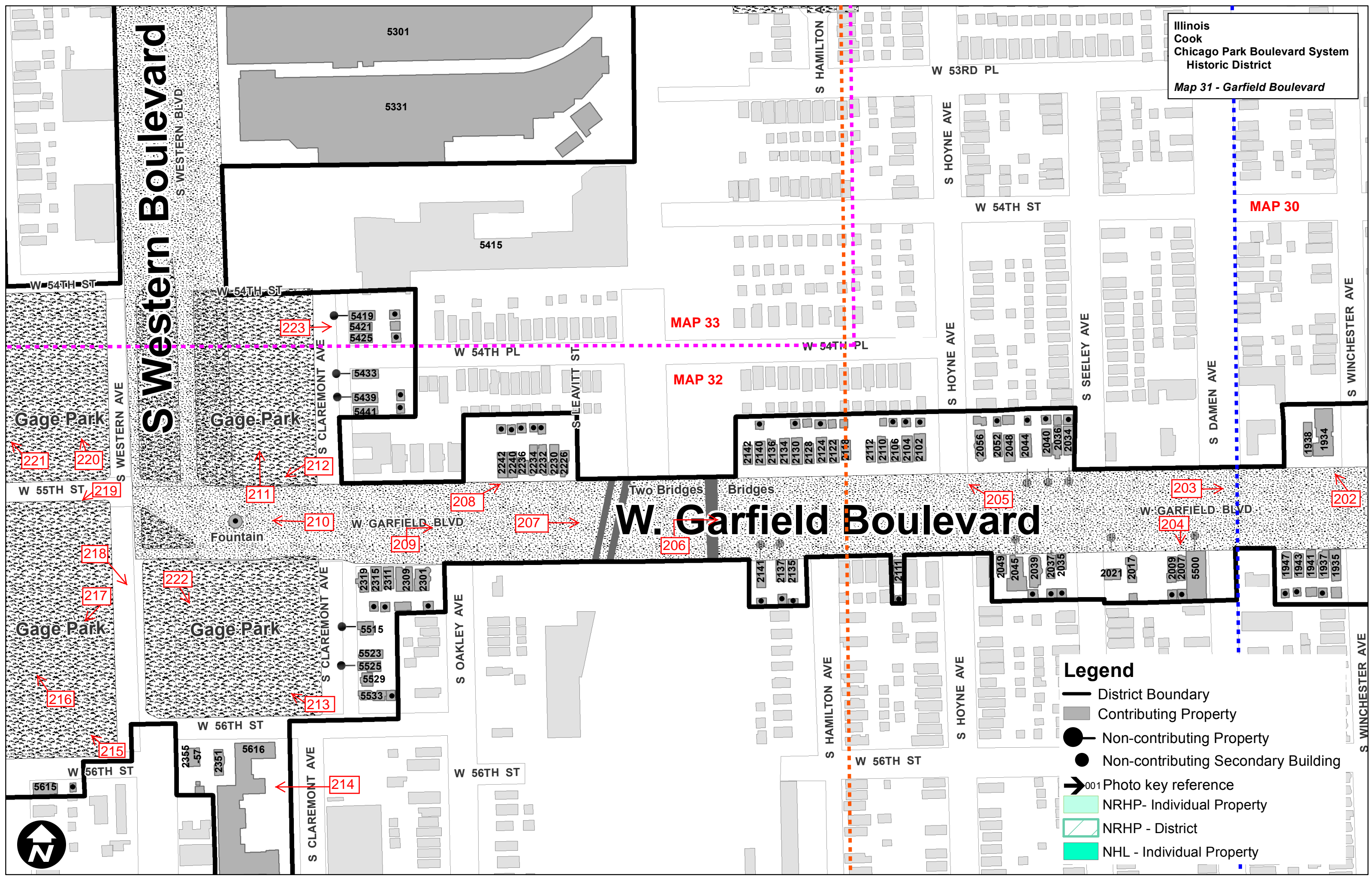
MAP 28

MAP 31



Western Boulevard

W. Garfield Boulevard



Legend

- District Boundary
- Contributing Property
- Non-contributing Property
- Non-contributing Secondary Building
- Photo key reference
- NRHP- Individual Property
- NRHP - District
- NHL - Individual Property



221

220

219

218

217

216

215

223

212

211

210

209

208

207

206

205

203

204

202

MAP 33

MAP 32

MAP 30

5301

5331

5415

5419

5421

5425

5433

5439

5441

2242

2240

2236

2234

2232

2230

2226

2142

2140

2136

2134

2130

2128

2124

2122

2118

2112

2110

2106

2104

2102

2056

2052

2048

2044

2040

2036

2034

1938

1934

2319

2315

2311

2309

2301

5515

5523

5525

5529

5533

W 56TH ST

W 56TH ST

W 56TH ST

W 56TH ST

W 54TH ST

W 54TH ST

W 54TH PL

W 54TH PL

W 53RD PL

W 54TH ST

W GARFIELD BLVD

S WESTERN BLVD

S WESTERN AVE

S CLAREMONT AVE

S LEAVITT ST

S HAMILTON AVE

S HOYNE AVE

S HOYNE AVE

S SEELEY AVE

S DAMEN AVE

S WINCHESTER AVE

S OAKLEY AVE

S HAMILTON AVE

S HOYNE AVE

S WINCHESTER AVE

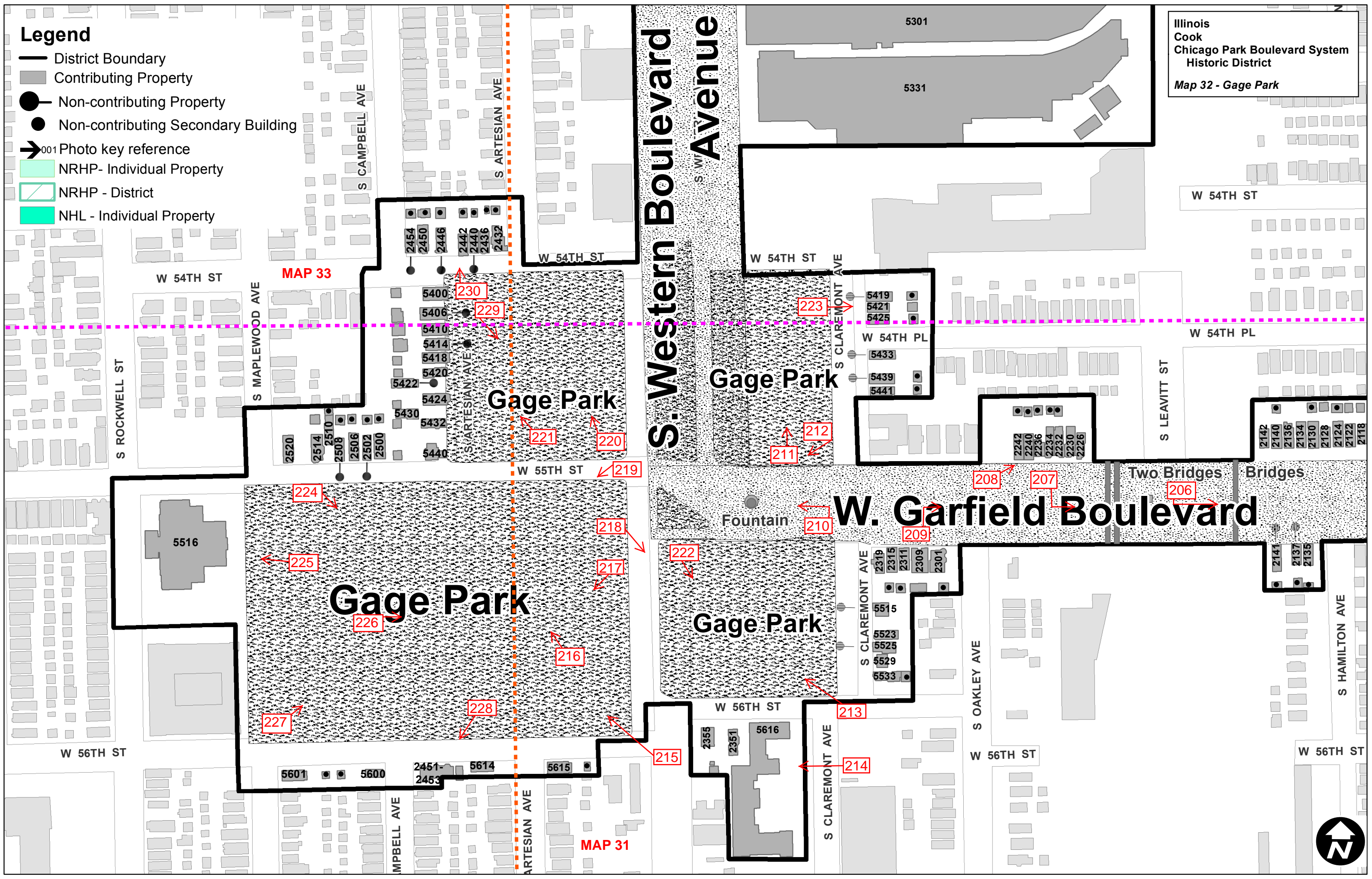
Two Bridges Bridges

Fountain

Legend

- District Boundary
- Contributing Property
- Non-contributing Property
- Non-contributing Secondary Building
- ➔ Photo key reference
- NRHP - Individual Property
- NRHP - District
- NHL - Individual Property

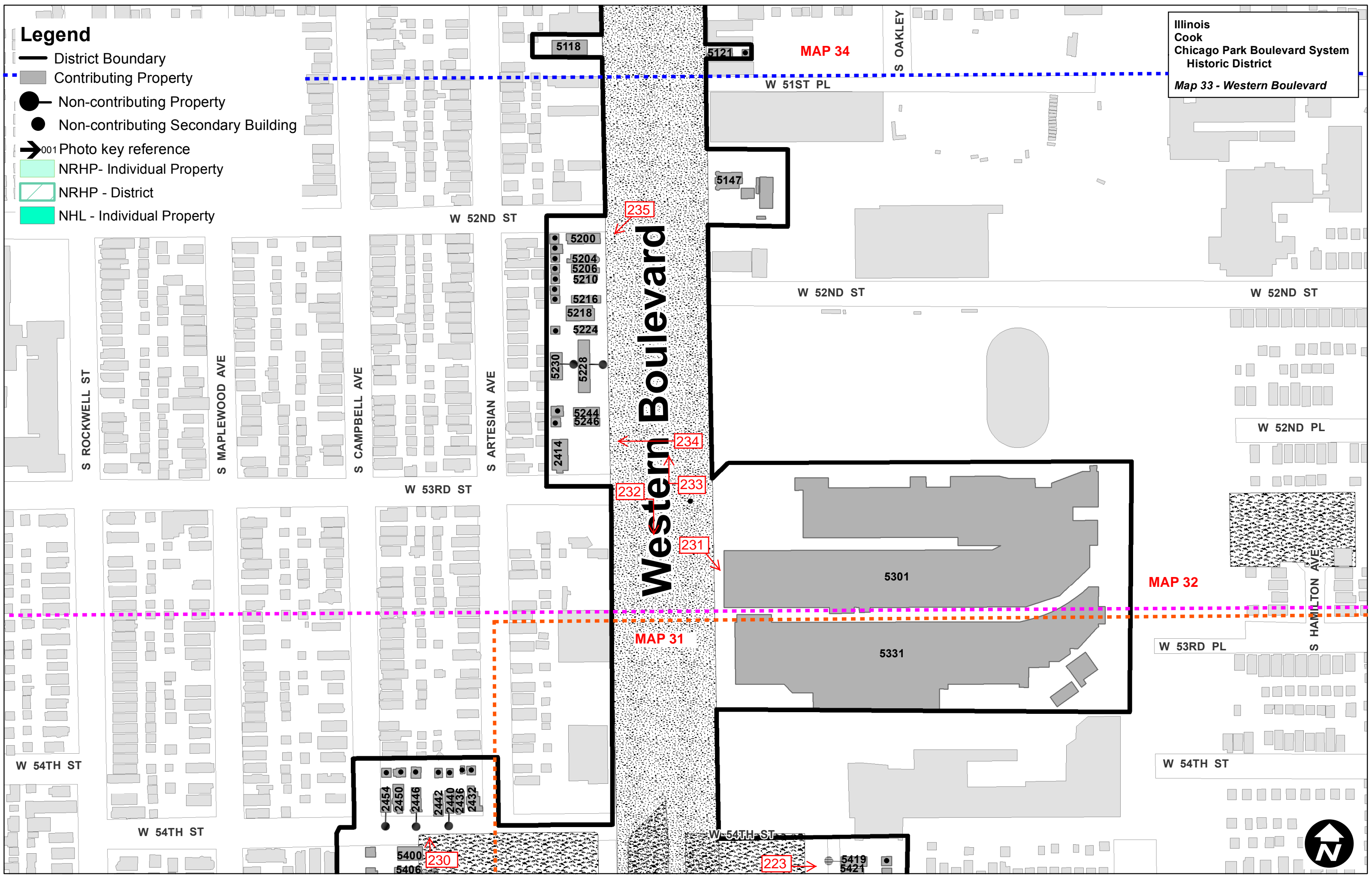
Illinois
Cook
Chicago Park Boulevard System
Historic District
Map 32 - Gage Park



Legend

- District Boundary
- Contributing Property
- Non-contributing Property
- Non-contributing Secondary Building
- ➔⁰⁰¹ Photo key reference
- NRHP - Individual Property
- ▨ NRHP - District
- NHL - Individual Property

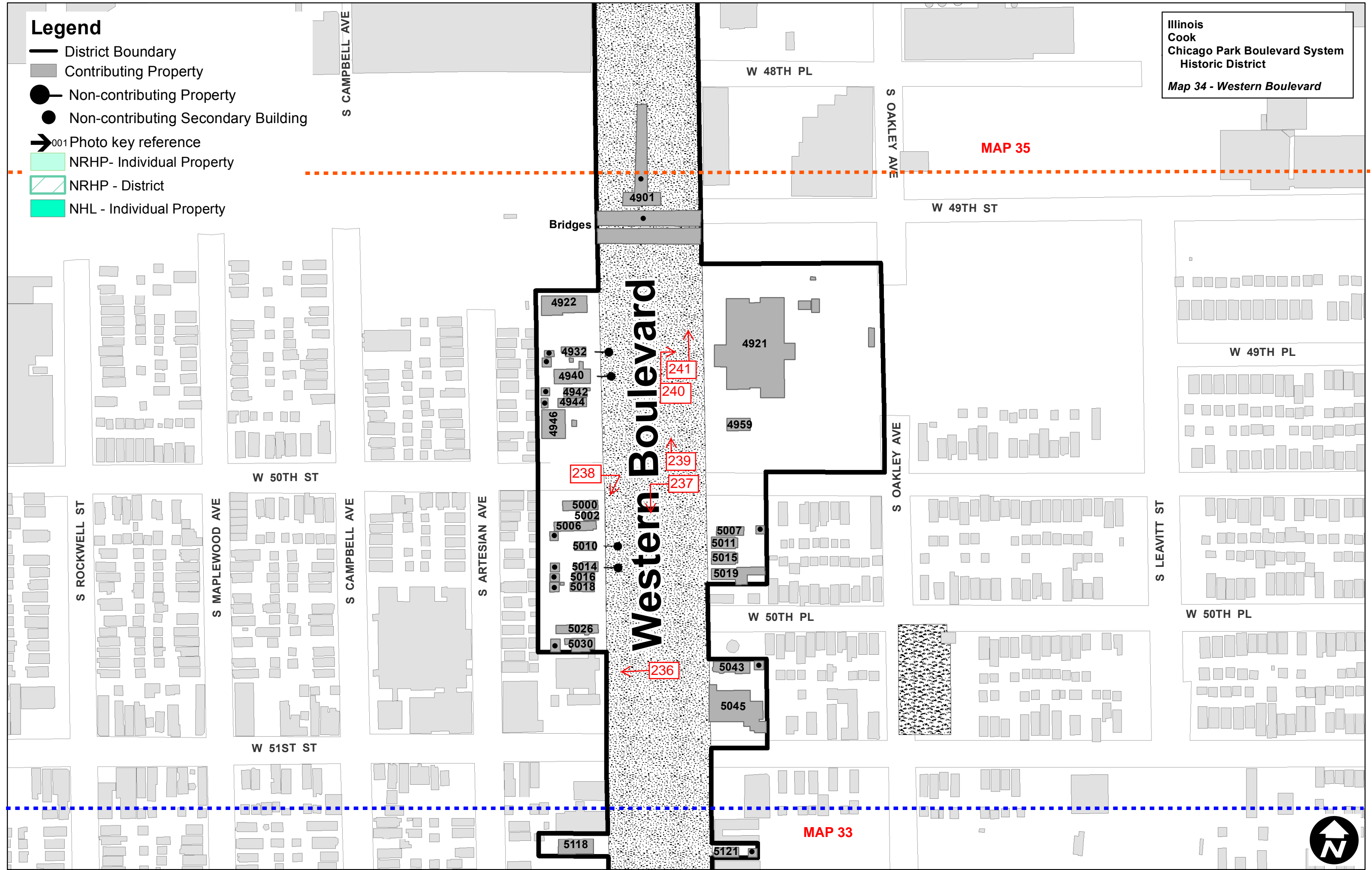
Illinois
Cook
Chicago Park Boulevard System
Historic District
Map 33 - Western Boulevard



Legend

- District Boundary
- Contributing Property
- Non-contributing Property
- Non-contributing Secondary Building
- ⁰⁰¹ Photo key reference
- NRHP- Individual Property
- ▨ NRHP - District
- NHL - Individual Property

Illinois
Cook
Chicago Park Boulevard System
Historic District
Map 34 - Western Boulevard



MAP 35

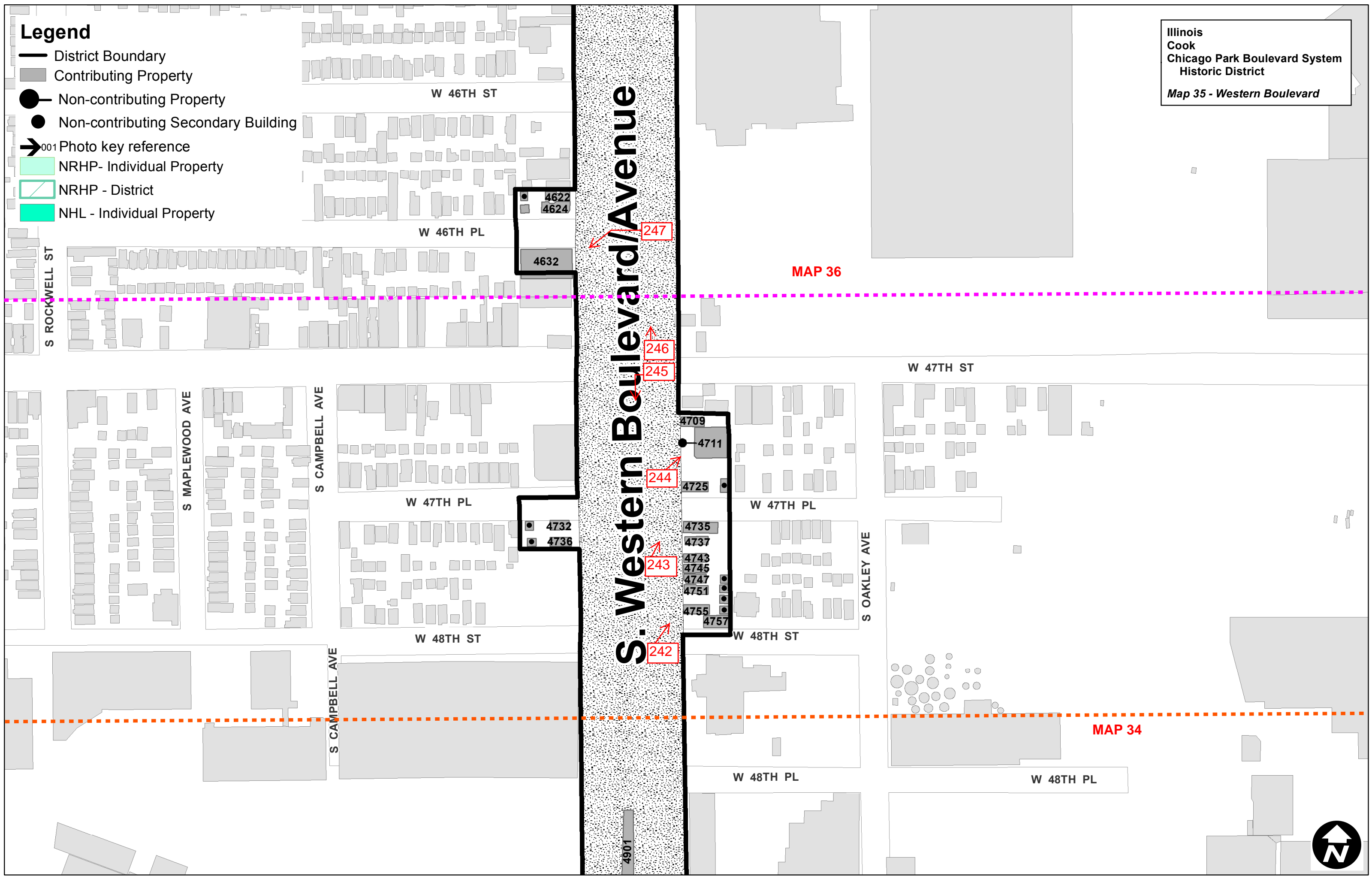
MAP 33











Legend

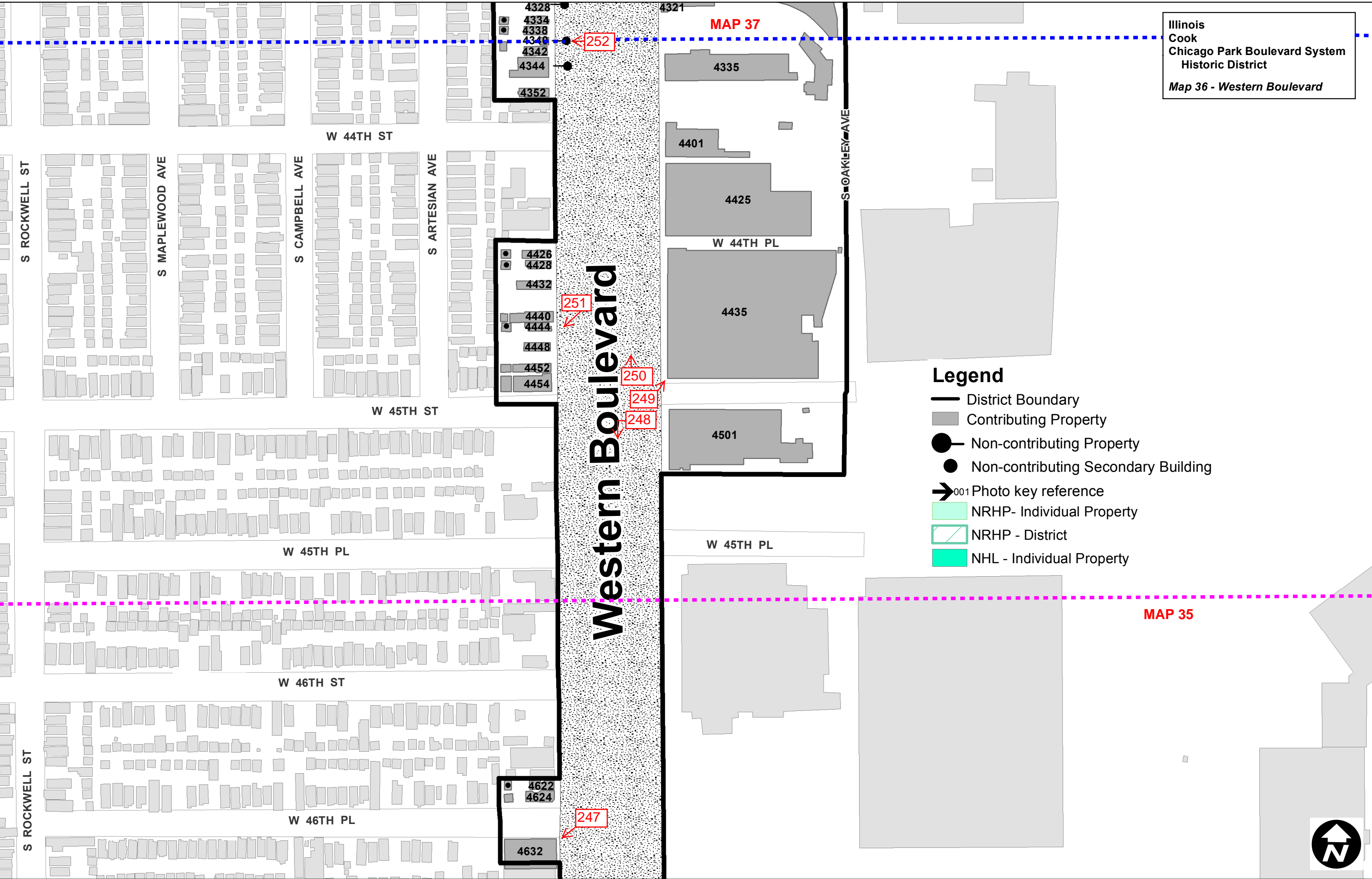
- District Boundary
- Contributing Property
- Non-contributing Property
- Non-contributing Secondary Building
- ⁰⁰¹ Photo key reference
- NRHP - Individual Property
- ▨ NRHP - District
- NHL - Individual Property

Illinois
Cook
Chicago Park Boulevard System
Historic District
Map 35 - Western Boulevard



Legend

-  District Boundary
-  Contributing Property
-  Non-contributing Property
-  Non-contributing Secondary Building
-  Photo key reference
-  NRHP - Individual Property
-  NRHP - District
-  NHL - Individual Property











Western Boulevard

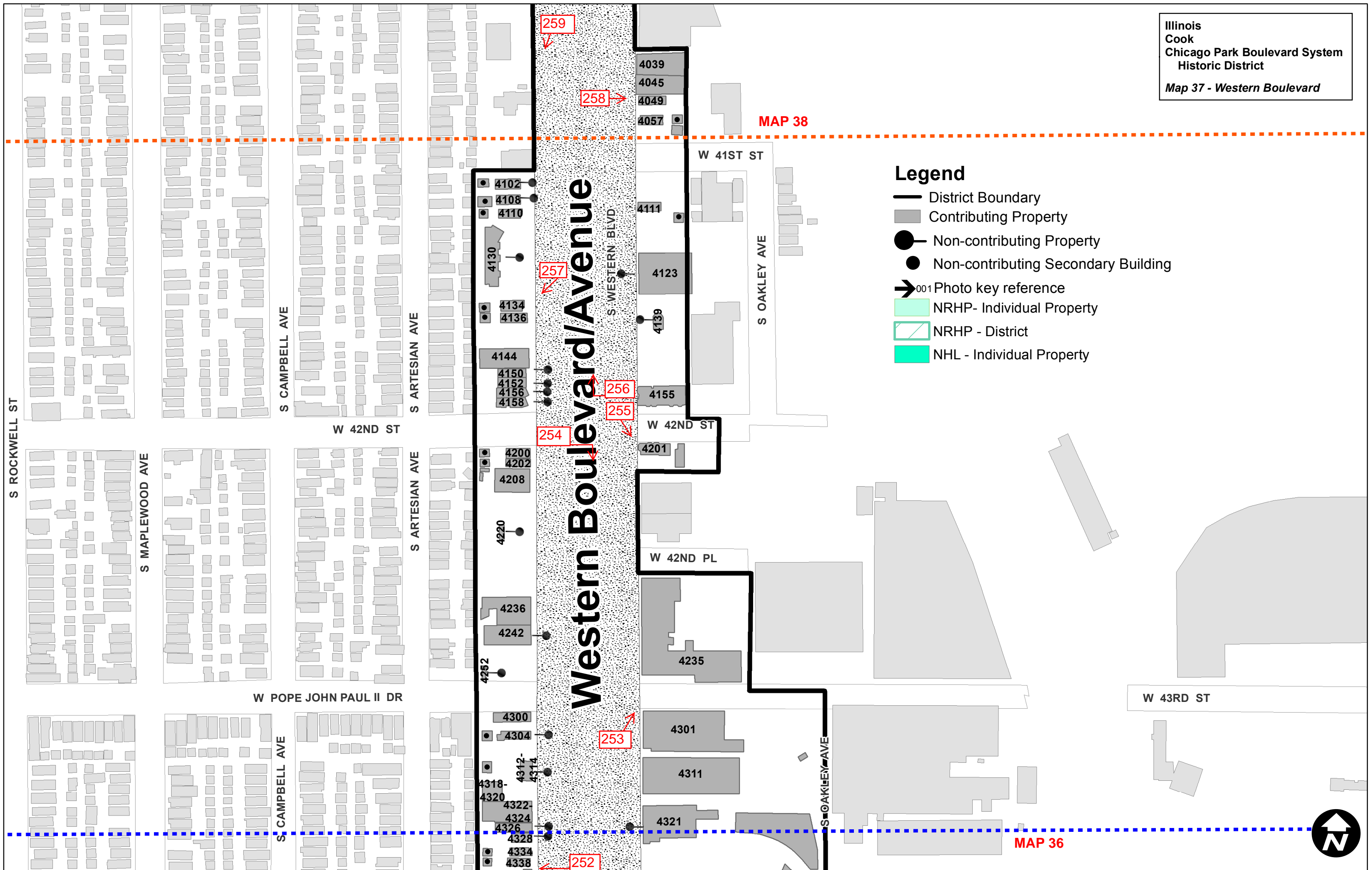
MAP 37

MAP 35



Legend

-  District Boundary
-  Contributing Property
-  Non-contributing Property
-  Non-contributing Secondary Building
-  Photo key reference
-  NRHP- Individual Property
-  NRHP - District
-  NHL - Individual Property



MAP 36

MAP 38

Western Boulevard/Avenue

S ROCKWELL ST

S MAPLEWOOD AVE

S CAMPBELL AVE

S ARTESIAN AVE

S WESTERN BLVD

S OAKLEY AVE

W POPE JOHN PAUL II DR

W 42ND ST

W 42ND PL

W 41ST ST

W 43RD ST

4102
4108
4110
4130
4134
4136
4144
4150
4152
4156
4158
4200
4202
4208
4220
4236
4242
4252
4300
4304
4312-4314
4318-4320
4322-4324
4326
4328
4334
4338

4039
4045
4049
4057
4111
4123
4139
4155
4201
4235
4301
4311
4321

259

258

257

256

255

254

253

252

Legend

- District Boundary
- Contributing Property
- Non-contributing Property
- Non-contributing Secondary Building
- Photo key reference
- NRHP- Individual Property
- NRHP - District
- NHL - Individual Property

Illinois
Cook
Chicago Park Boulevard System
Historic District
Map 38 - Western Boulevard &
McKinley Park

McKinley Park

Western Boulevard/Avenue

W PERSHING RD

S OAKLEY AVE

S IRVING AVE

S LEAVITT ST

S HAMILTON AVE

S HOYNE AVE

W 39TH PL

W 40TH ST

S MAPLEWOOD AVE

S CAMPBELL AVE

S ARTESIAN AVE

- 3930
- 3932
- 3934
- 3936
- 3938
- 3942
- 3944
- 3946
- 3948
- 3950
- 3952
- 3954
- 3956
- 3958
- 3960

- 4039
- 4043-
- 4047
- 4049
- 4057

Bridges

MAP 39

MAP 37

Central Manufacturing District:Pershing Road Development Historic District

- 270
- 269
- 264
- 263
- 262
- 265
- 261
- 266
- 267
- 268

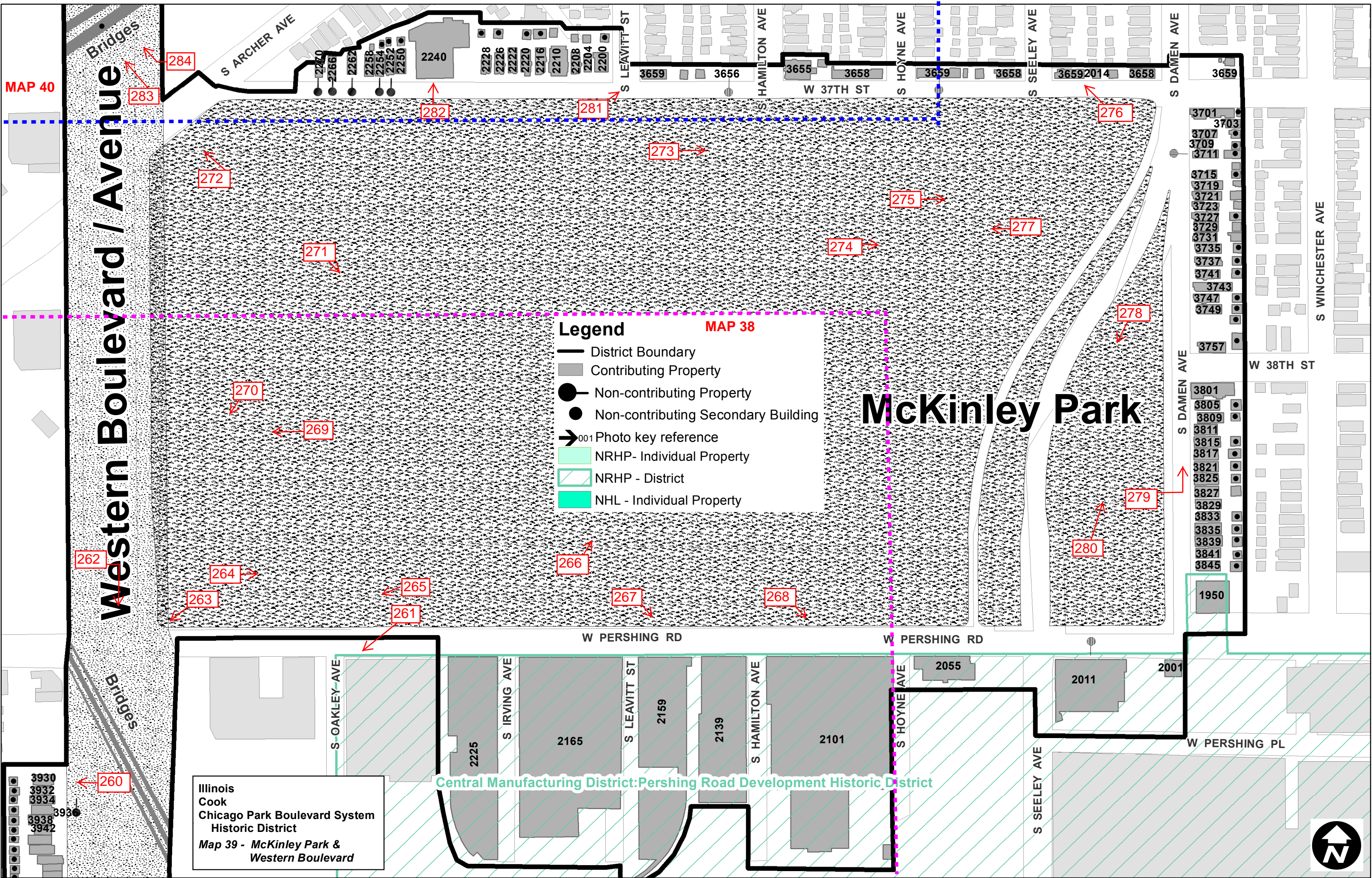
260

259

258



Western Boulevard / Avenue



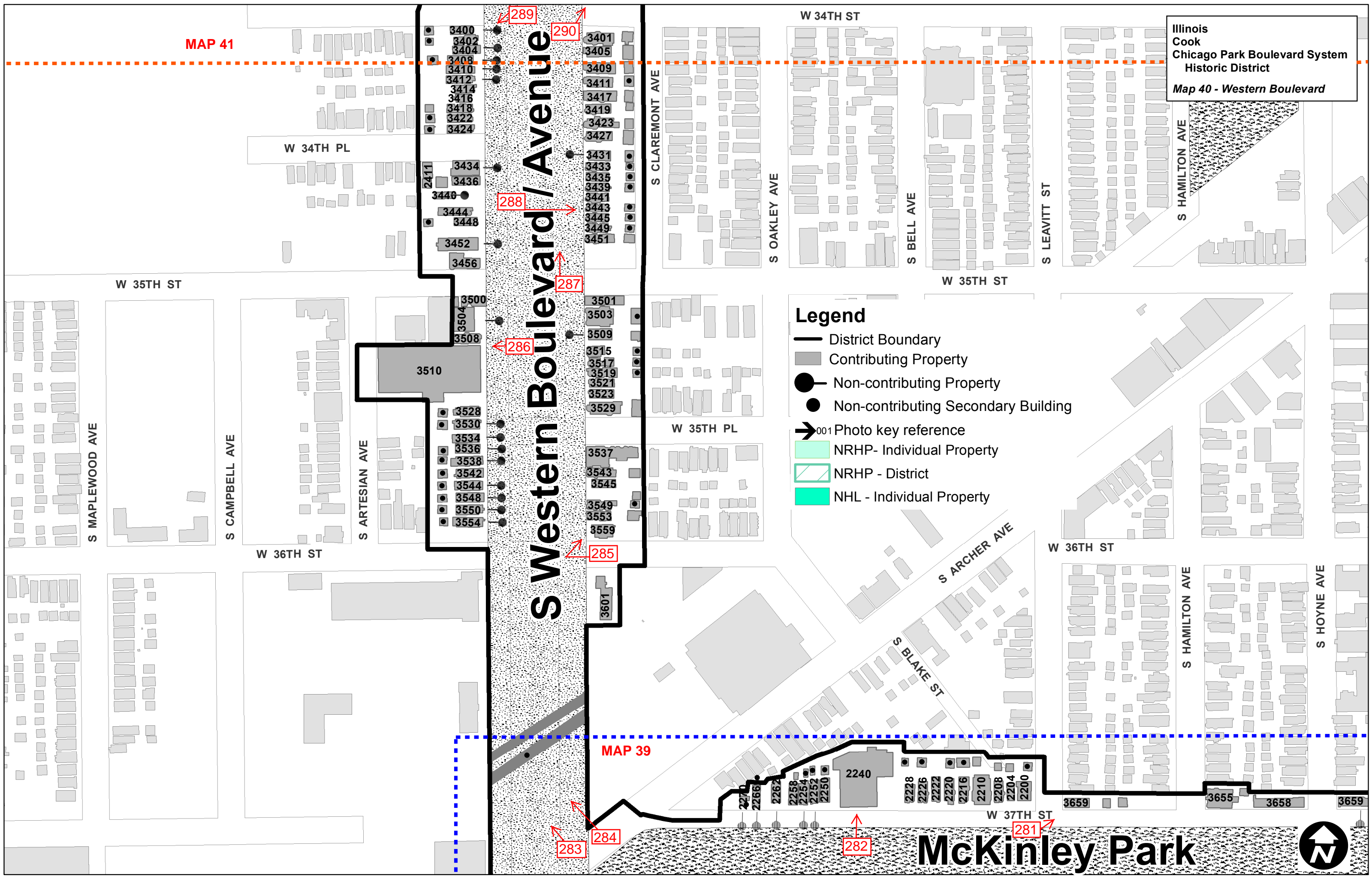
MAP 41

Illinois
Cook
Chicago Park Boulevard System
Historic District
Map 40 - Western Boulevard

Western Boulevard / Avenue

Legend









- District Boundary
- Contributing Property
- Non-contributing Property
- Non-contributing Secondary Building
- ➔⁰⁰¹ Photo key reference
- NRHP- Individual Property
- ▨ NRHP - District
- NHL - Individual Property

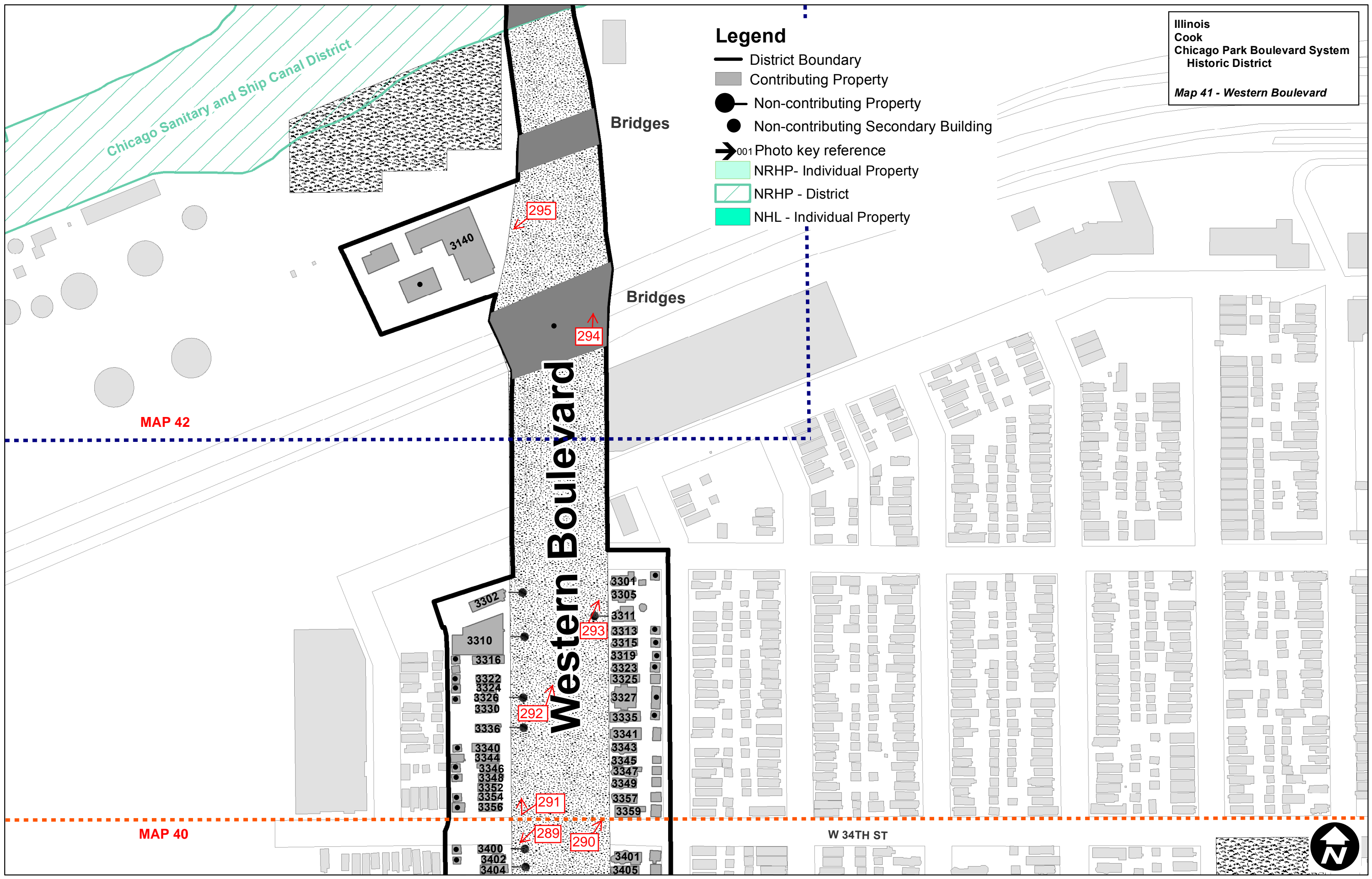


McKinley Park



Legend

-  District Boundary
-  Contributing Property
-  Non-contributing Property
-  Non-contributing Secondary Building
-  Photo key reference
-  NRHP- Individual Property
-  NRHP - District
-  NHL - Individual Property



Bridges

Bridges

MAP 42

MAP 40

Western Boulevard

3140

295

294

293

292

291

289

290

3302

3310

3316

3322

3324

3326

3330

3336

3340

3344

3346

3348

3352

3354

3356

3400

3402

3404

3304

3305

3311

3313

3315

3319

3323

3325

3327

3335

3341

3343

3345

3347

3349

3357

3359

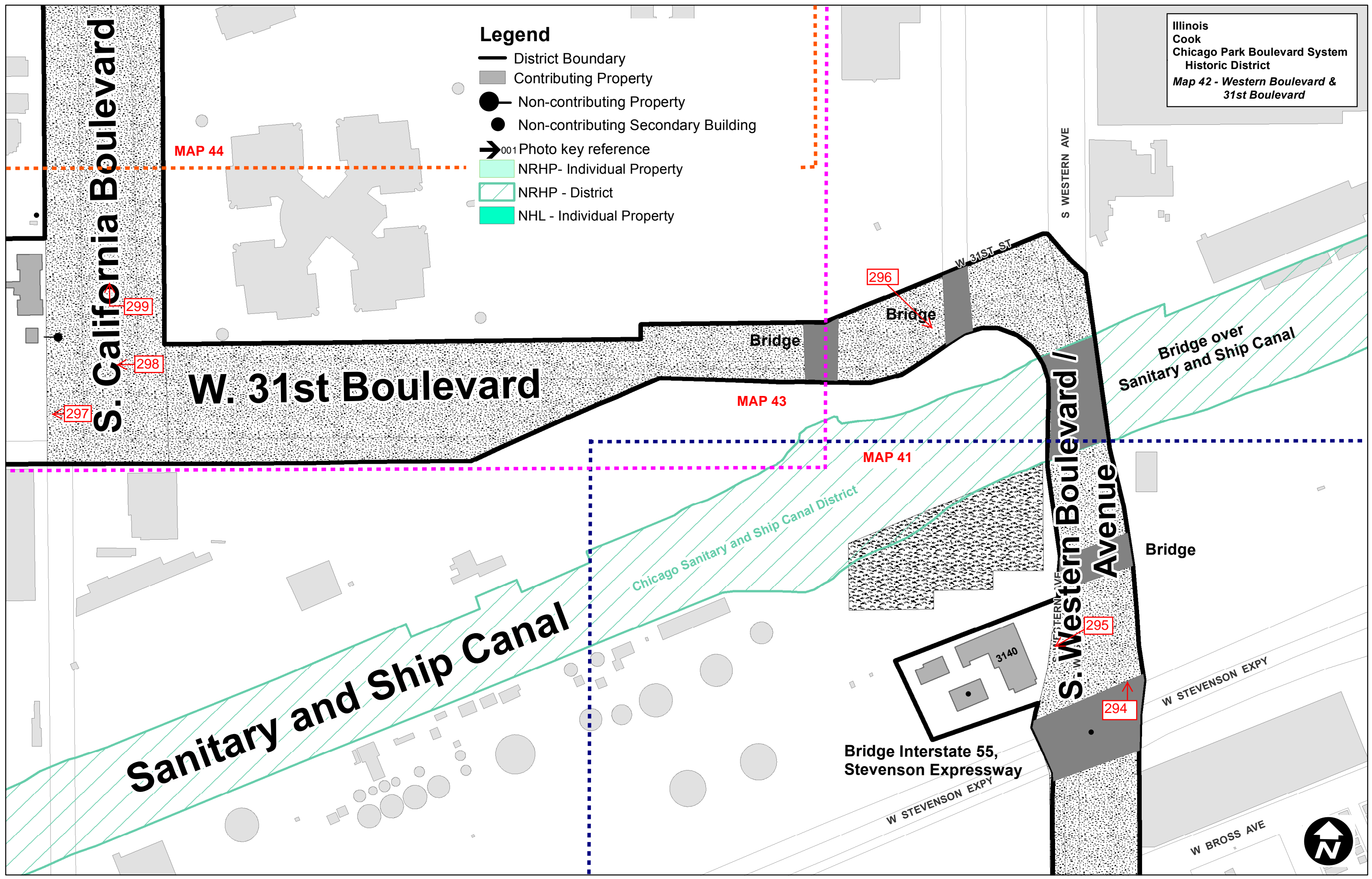
3401

3405

W 34TH ST

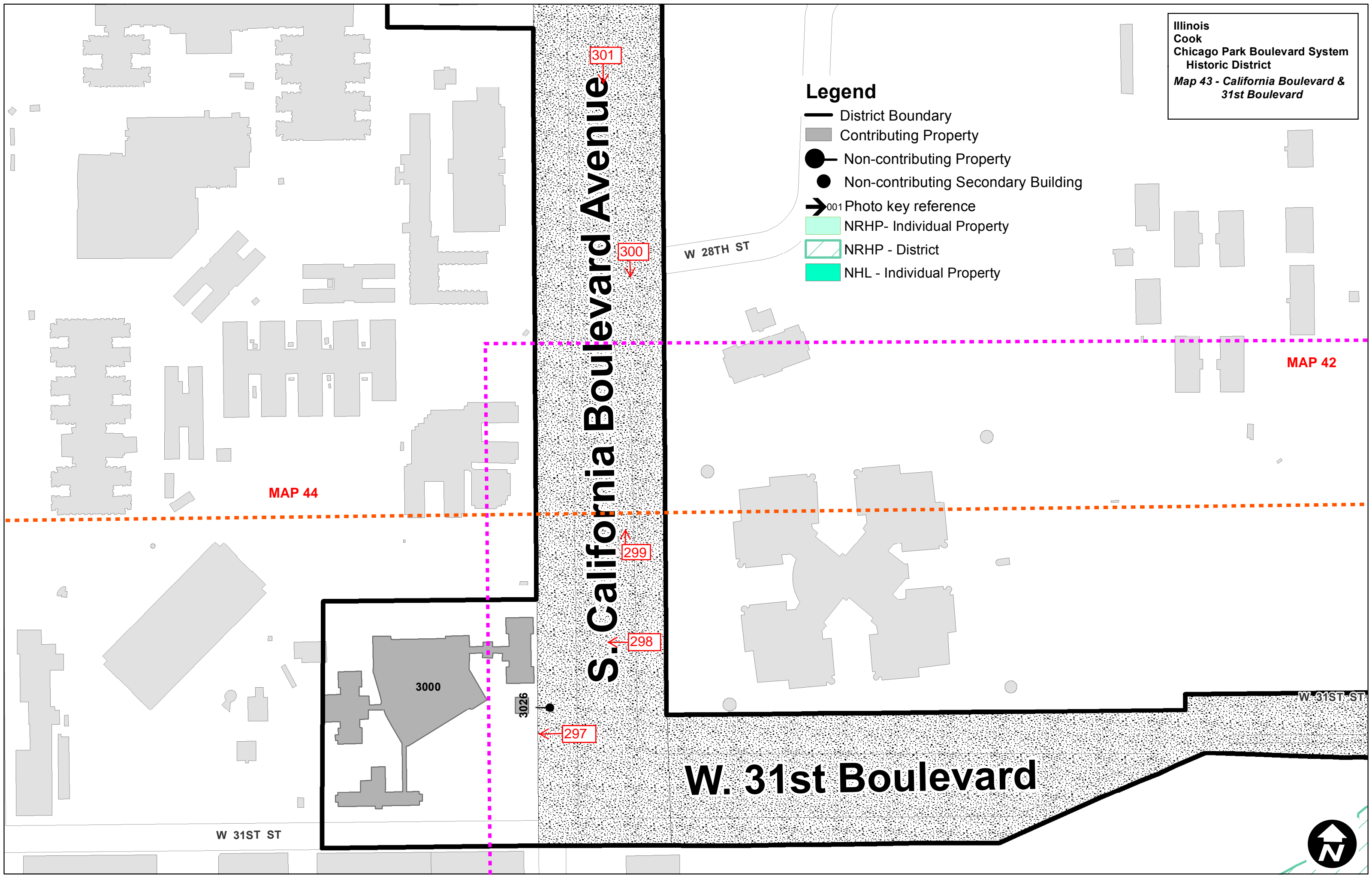


- Legend**
- District Boundary
 - Contributing Property
 - Non-contributing Property
 - Non-contributing Secondary Building
 - 001 Photo key reference
 - NRHP- Individual Property
 - ▨ NRHP - District
 - NHL - Individual Property



Legend

- District Boundary
- Contributing Property
- Non-contributing Property
- Non-contributing Secondary Building
- ⁰⁰¹ Photo key reference
- NRHP - Individual Property
- ▨ NRHP - District
- NHL - Individual Property



MAP 44

MAP 42

W. 31st Boulevard

301

300

299

298

297

3000

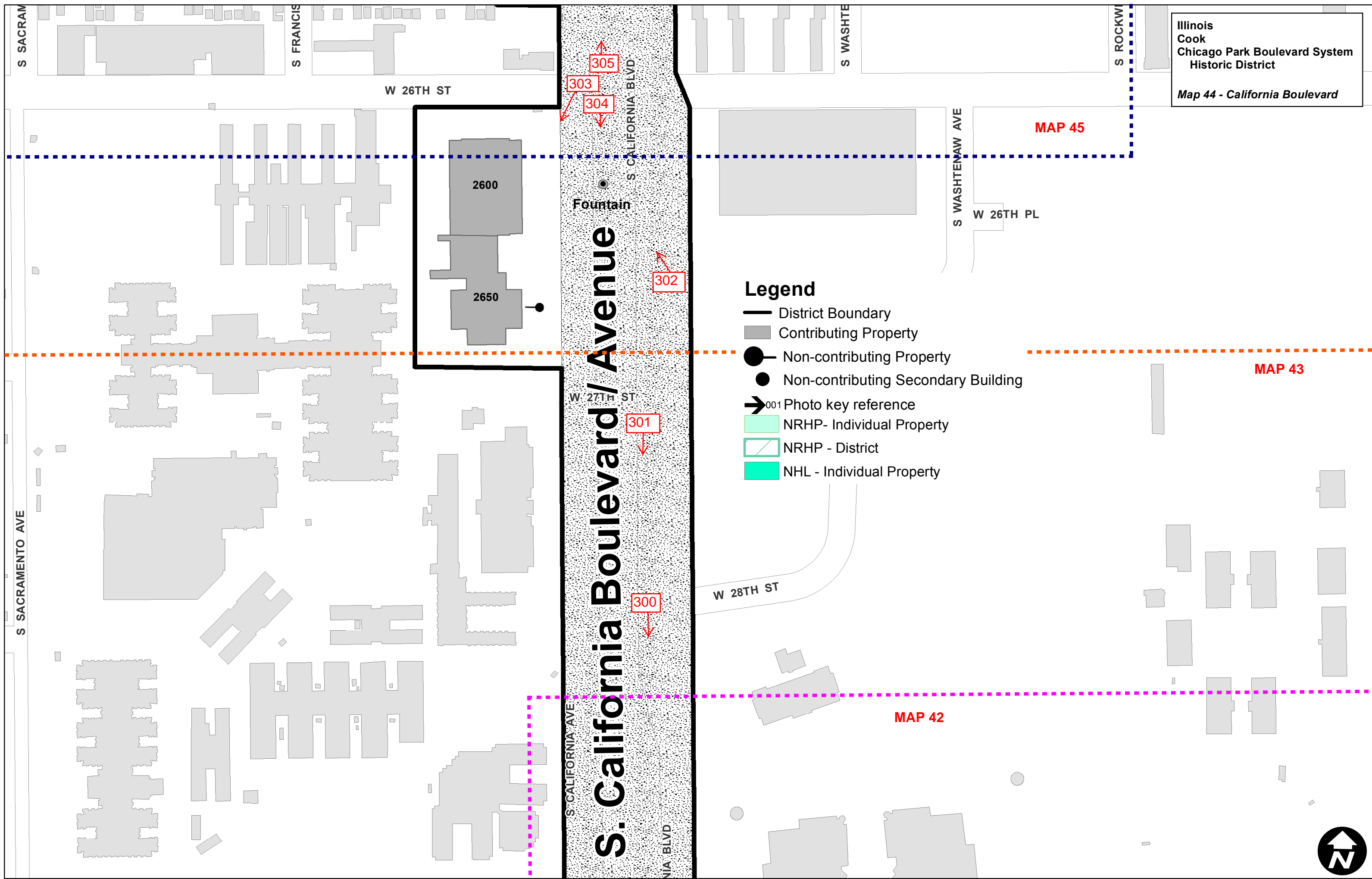
3026

W 31ST ST

W 28TH ST

W 31ST ST



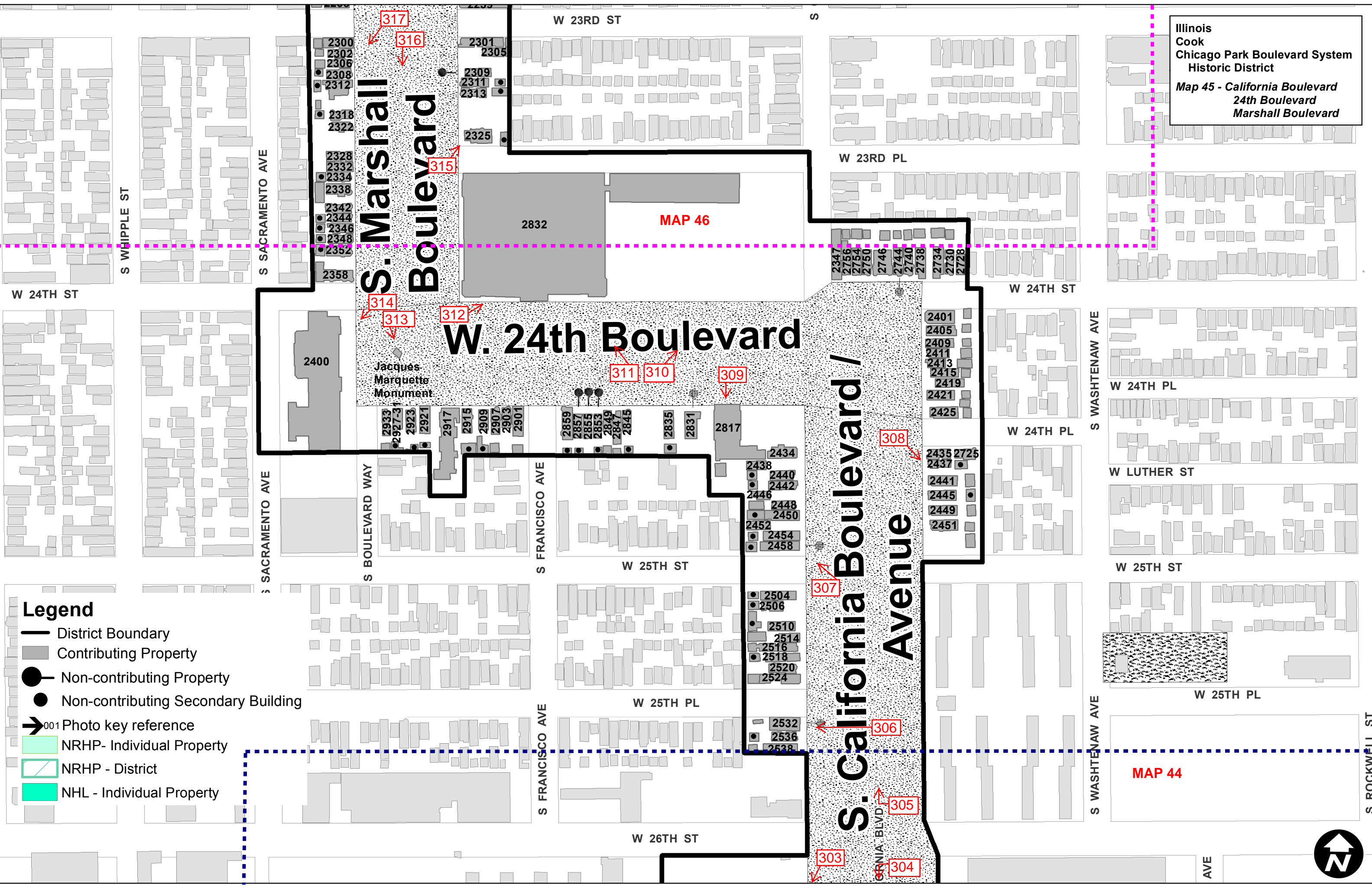


Legend

- District Boundary
- Contributing Property
- Non-contributing Property
- Non-contributing Secondary Building
- Photo key reference
- NRHP- Individual Property
- NRHP - District
- NHL - Individual Property



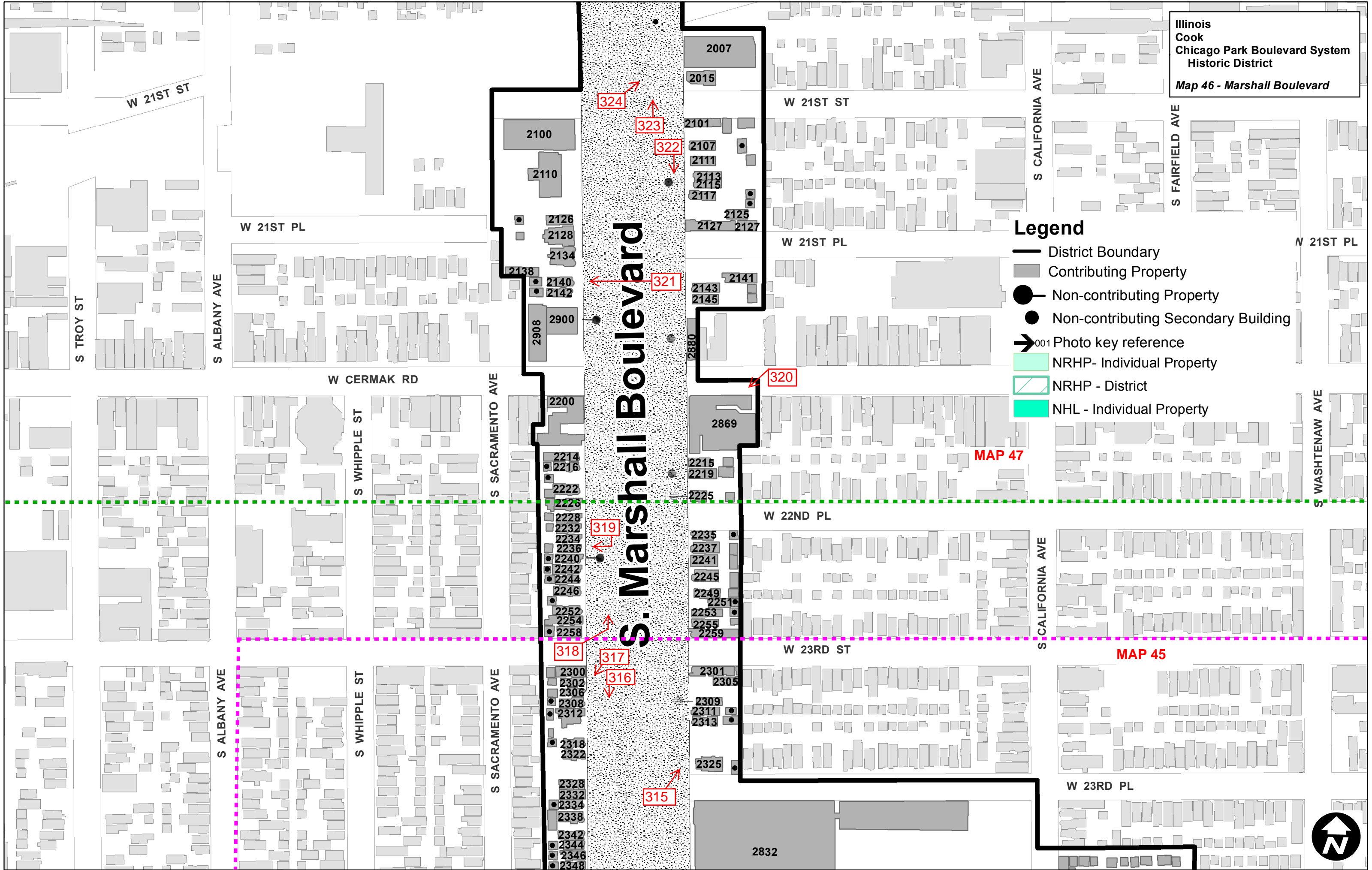
Illinois
Cook
Chicago Park Boulevard System
Historic District
Map 45 - California Boulevard
24th Boulevard
Marshall Boulevard



- Legend**
- District Boundary
 - Contributing Property
 - Non-contributing Property
 - Non-contributing Secondary Building
 - ➔ 001 Photo key reference
 - NRHP- Individual Property
 - ▨ NRHP - District
 - NHL - Individual Property

MAP 44





- Legend**
- District Boundary
 - Contributing Property
 - Non-contributing Property
 - Non-contributing Secondary Building
 - Photo key reference
 - NRHP- Individual Property
 - NRHP - District
 - NHL - Individual Property

S. Marshall Boulevard

MAP 47

MAP 45



Douglas Park

MAP 48

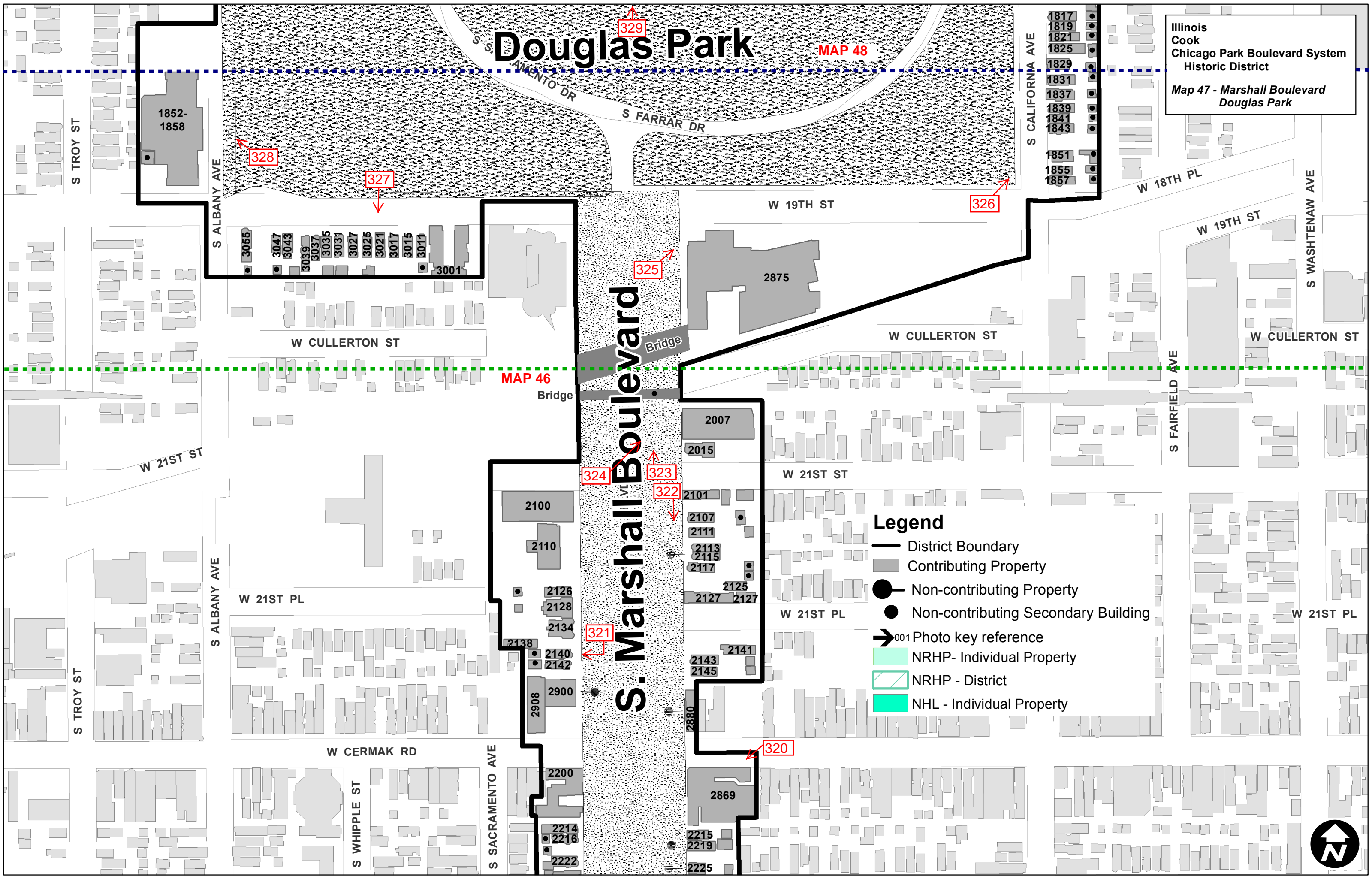
Illinois
Cook
Chicago Park Boulevard System
Historic District
*Map 47 - Marshall Boulevard
Douglas Park*

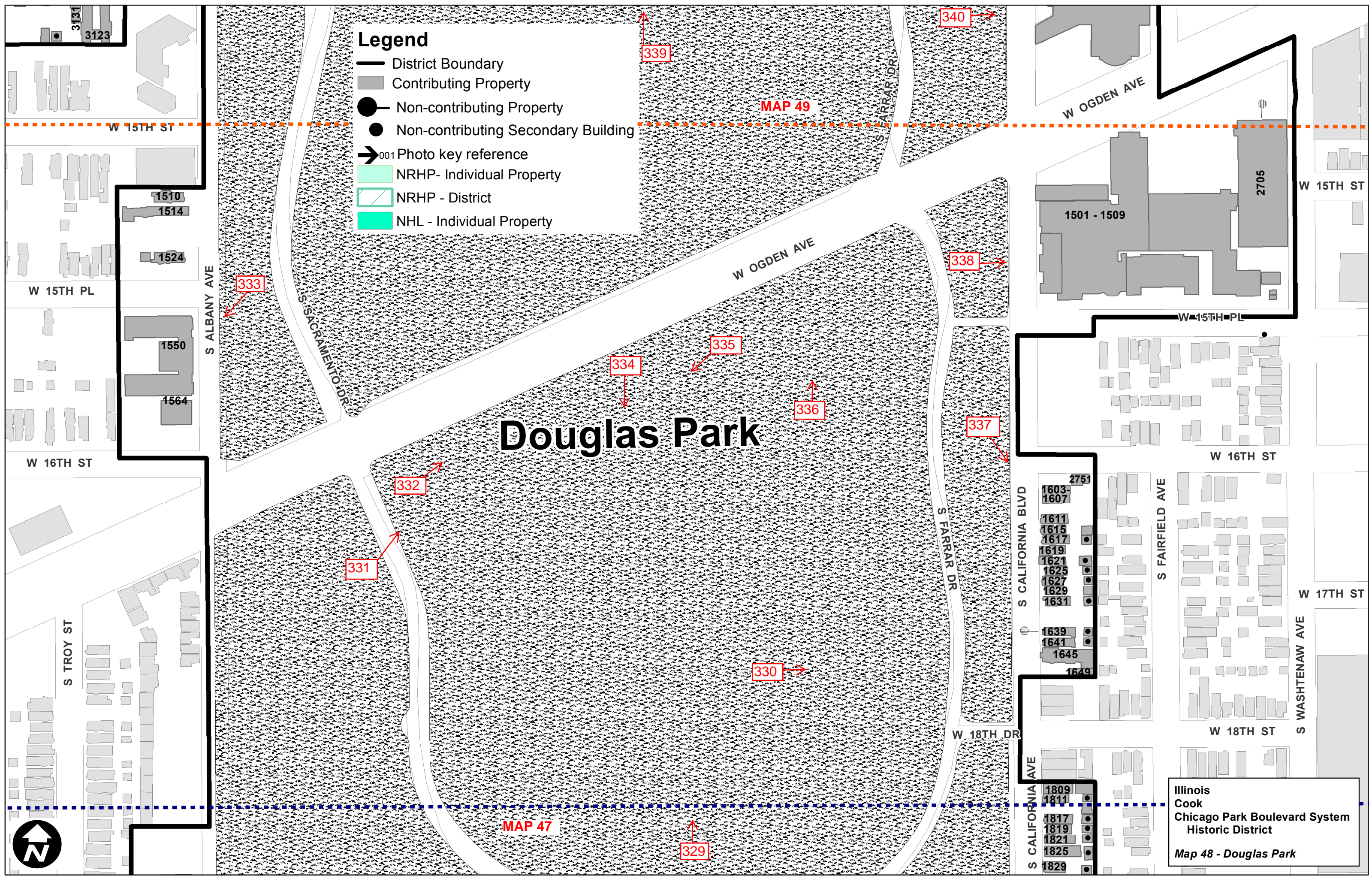
S. Marshall Boulevard

MAP 46

Legend

- District Boundary
- Contributing Property
- Non-contributing Property
- Non-contributing Secondary Building
- Photo key reference
- NRHP- Individual Property
- NRHP - District
- NHL - Individual Property





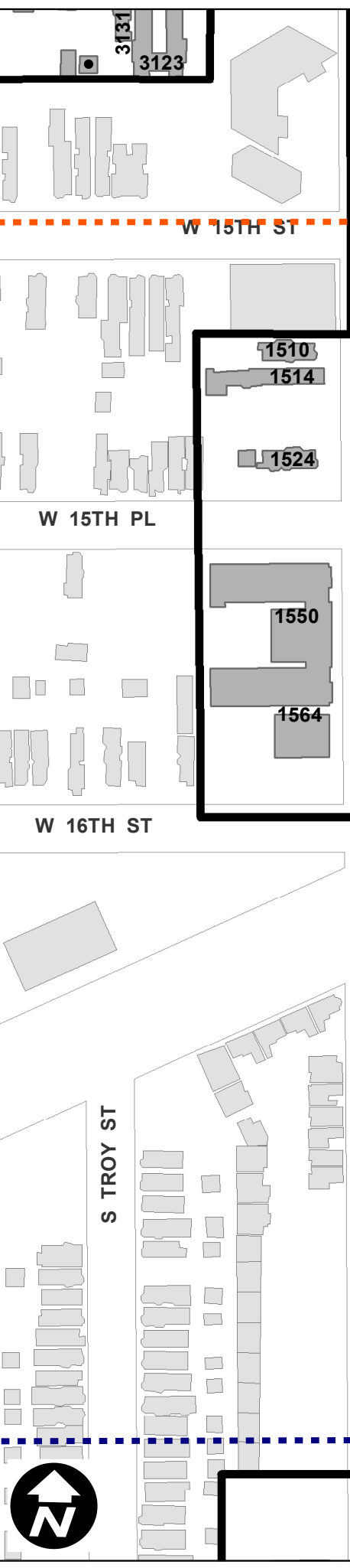
- Legend**
- District Boundary
 - Contributing Property
 - Non-contributing Property
 - Non-contributing Secondary Building
 - Photo key reference
 - NRHP- Individual Property
 - NRHP - District
 - NHL - Individual Property

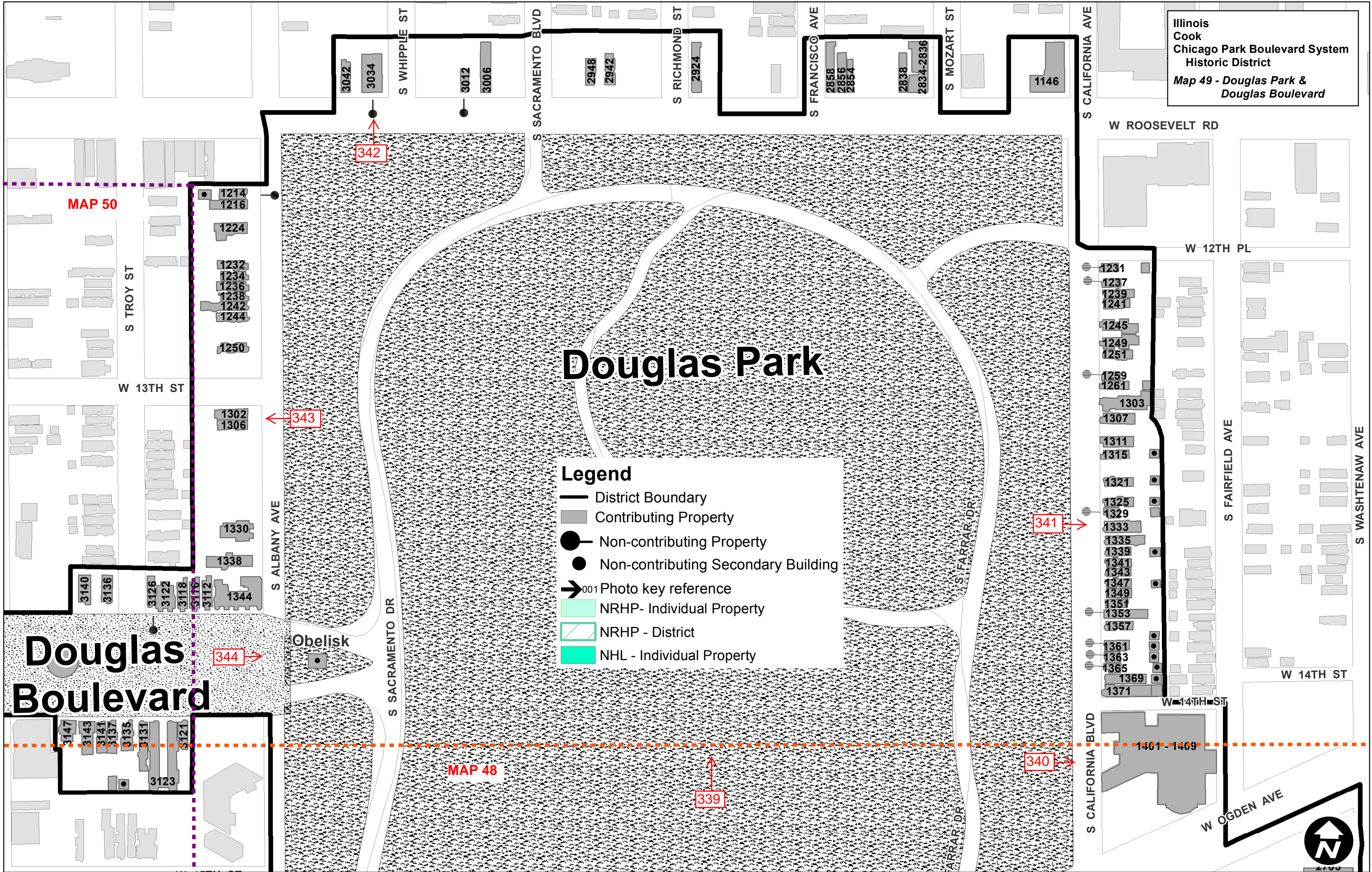
Douglas Park

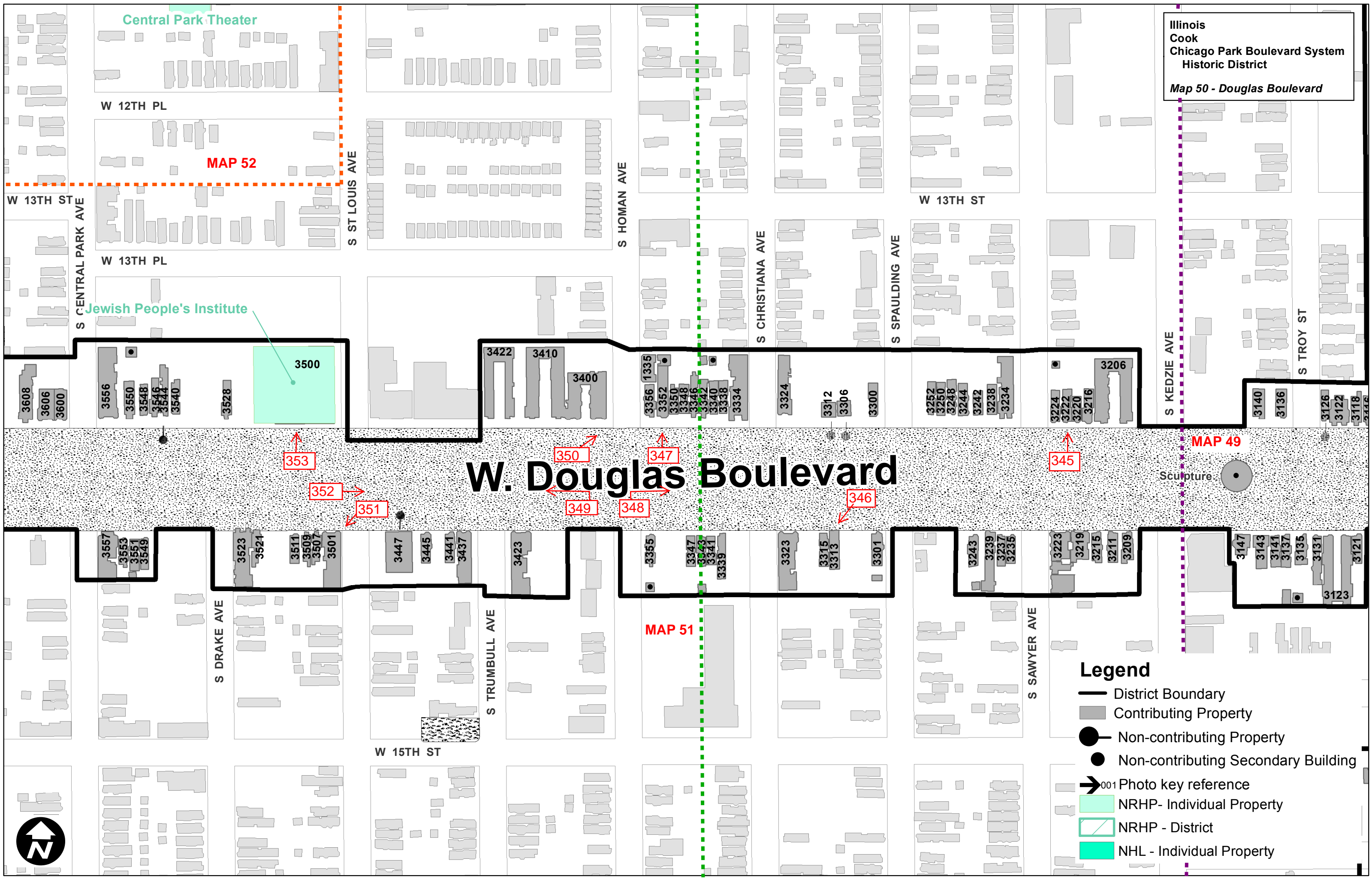
MAP 49

MAP 47

Illinois
Cook
Chicago Park Boulevard System
Historic District
Map 48 - Douglas Park

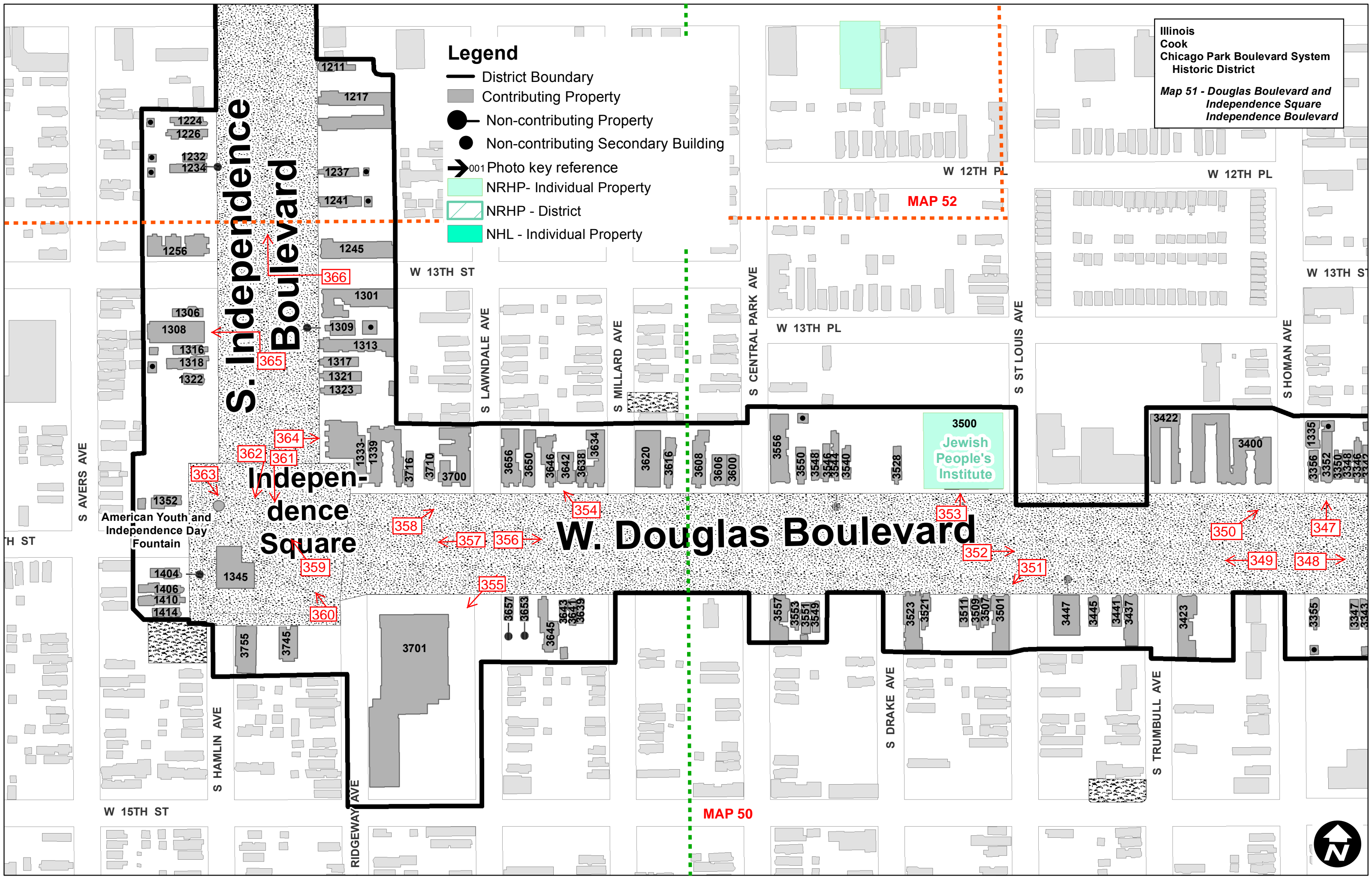






- Legend**
- District Boundary
 - Contributing Property
 - Non-contributing Property
 - Non-contributing Secondary Building
 - Photo key reference
 - NRHP- Individual Property
 - NRHP - District
 - NHL - Individual Property

- Legend**
- District Boundary
 - Contributing Property
 - Non-contributing Property
 - Non-contributing Secondary Building
 - ➔ 001 Photo key reference
 - NRHP- Individual Property
 - ▨ NRHP - District
 - NHL - Individual Property

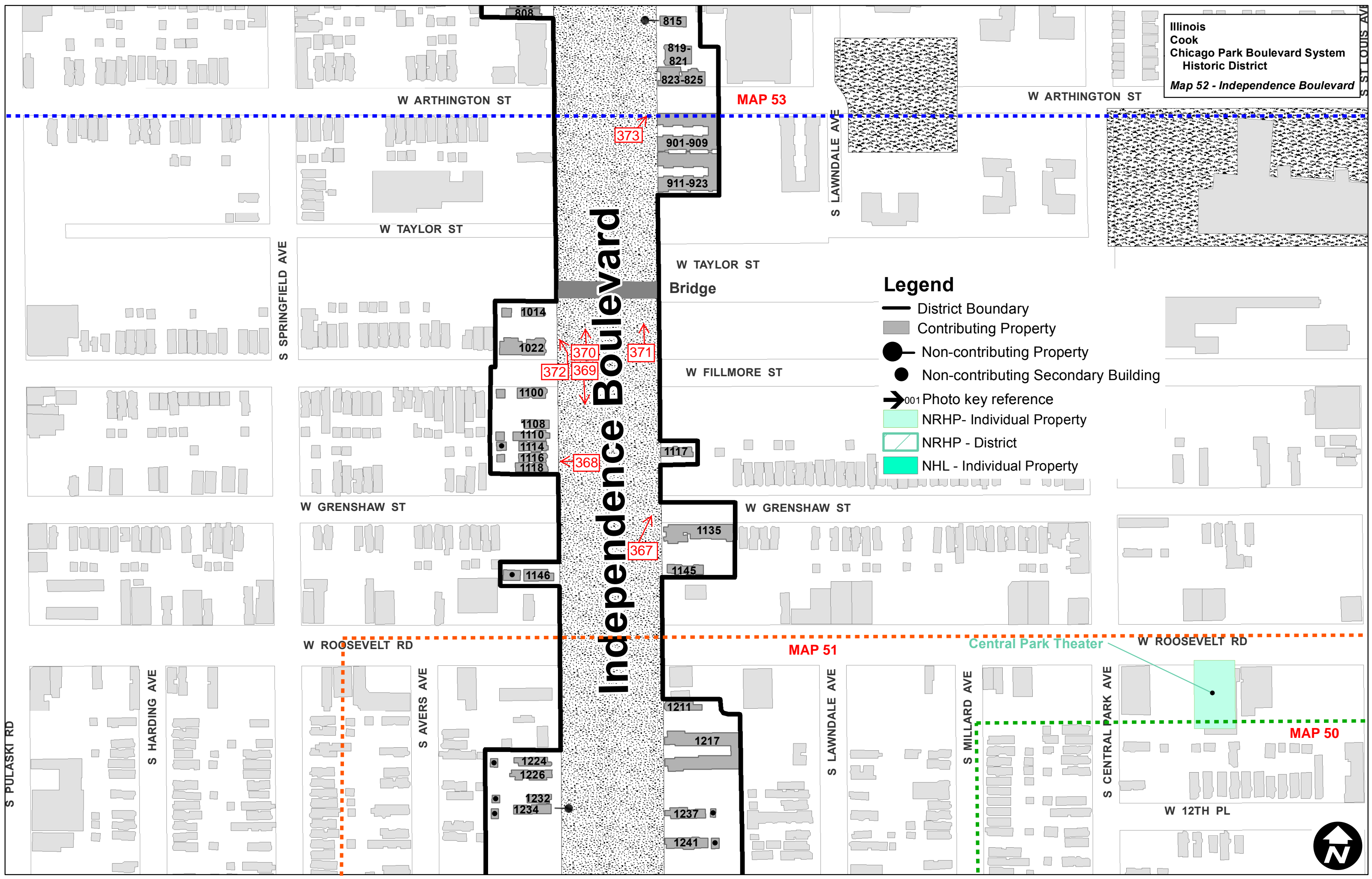


MAP 52

3500
Jewish
People's
Institute

MAP 50





Legend

- District Boundary
- Contributing Property
- Non-contributing Property
- Non-contributing Secondary Building
- Photo key reference
- NRHP- Individual Property
- ▨ NRHP - District
- NHL - Individual Property











Illinois
Cook
Chicago Park Boulevard System
Historic District
Map 53 - Independence Boulevard

Garfield Park
Park Already Listed on
National Register of Historic Places

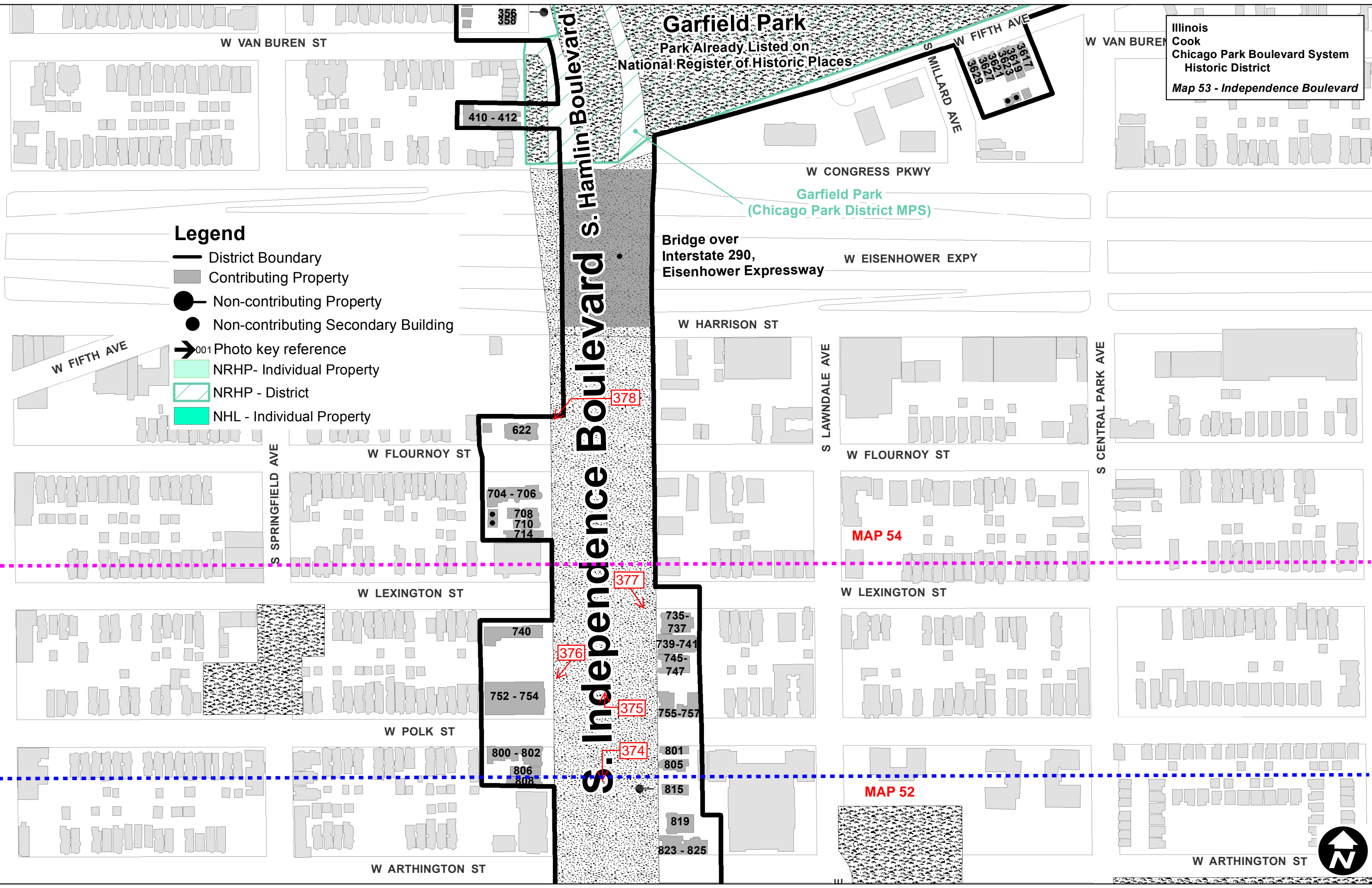
Garfield Park
(Chicago Park District MPS)

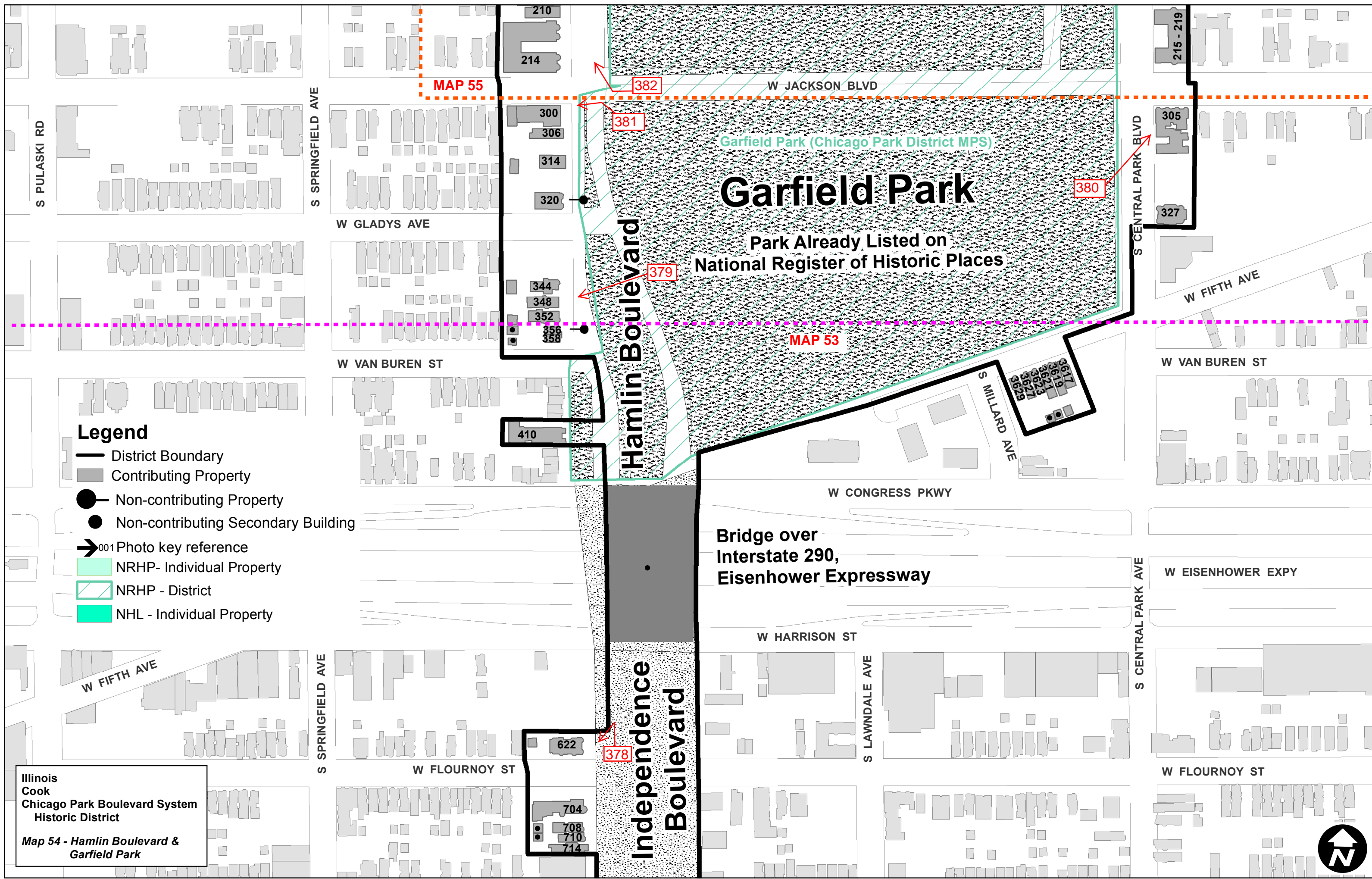
Bridge over
Interstate 290,
Eisenhower Expressway

Legend

-  District Boundary
-  Contributing Property
-  Non-contributing Property
-  Non-contributing Secondary Building
-  Photo key reference
-  NRHP - Individual Property
-  NRHP - District
-  NHL - Individual Property

S. Independence Boulevard





Illinois
 Cook
 Chicago Park Boulevard System
 Historic District
 Map 54 - Hamlin Boulevard &
 Garfield Park



Garfield Park

Park Already Listed on
National Register of Historic Places

Garfield Park (Chicago Park District MPS)

Midwest
Athletic Club

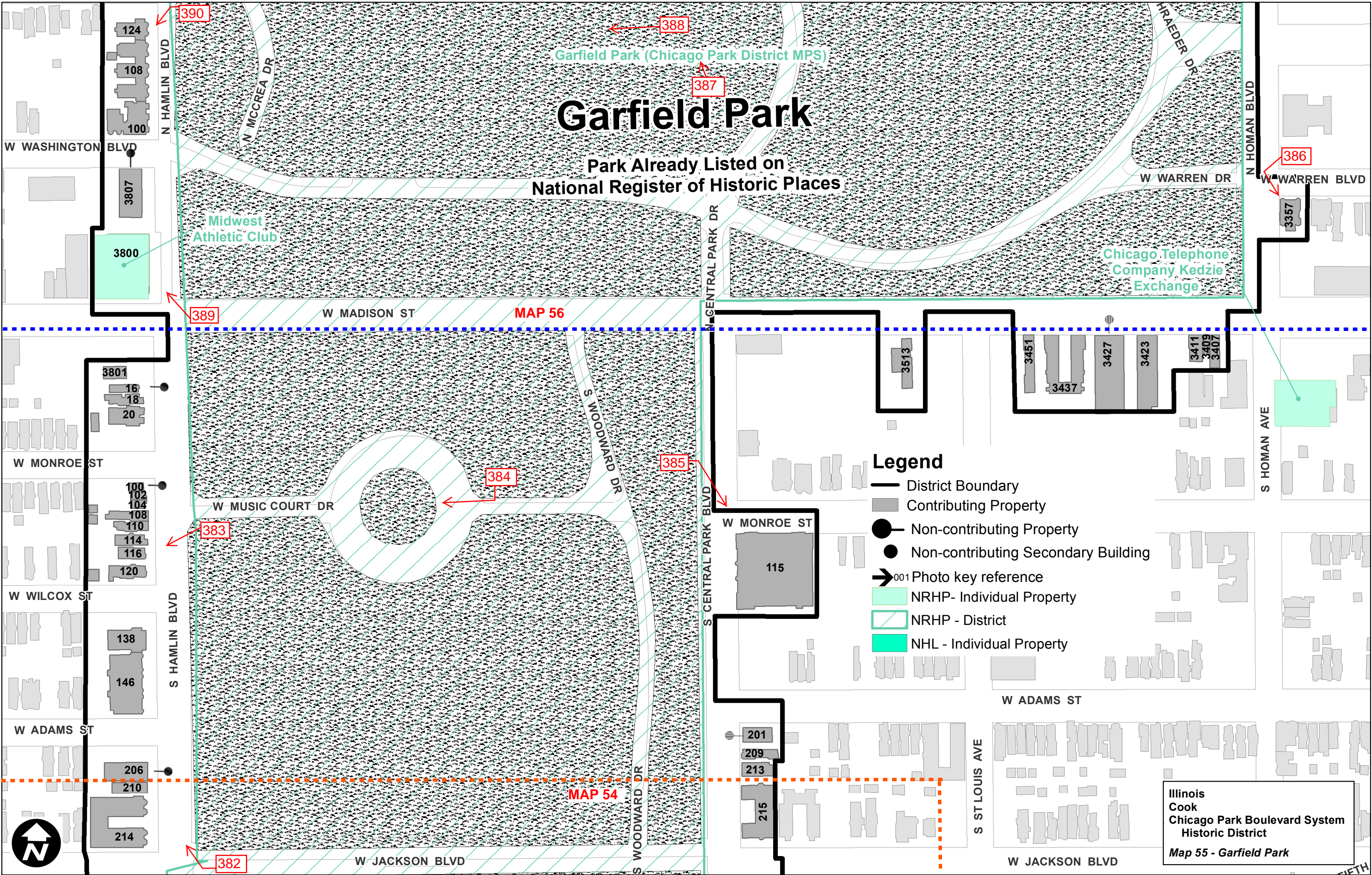
Chicago Telephone
Company Kedzie
Exchange

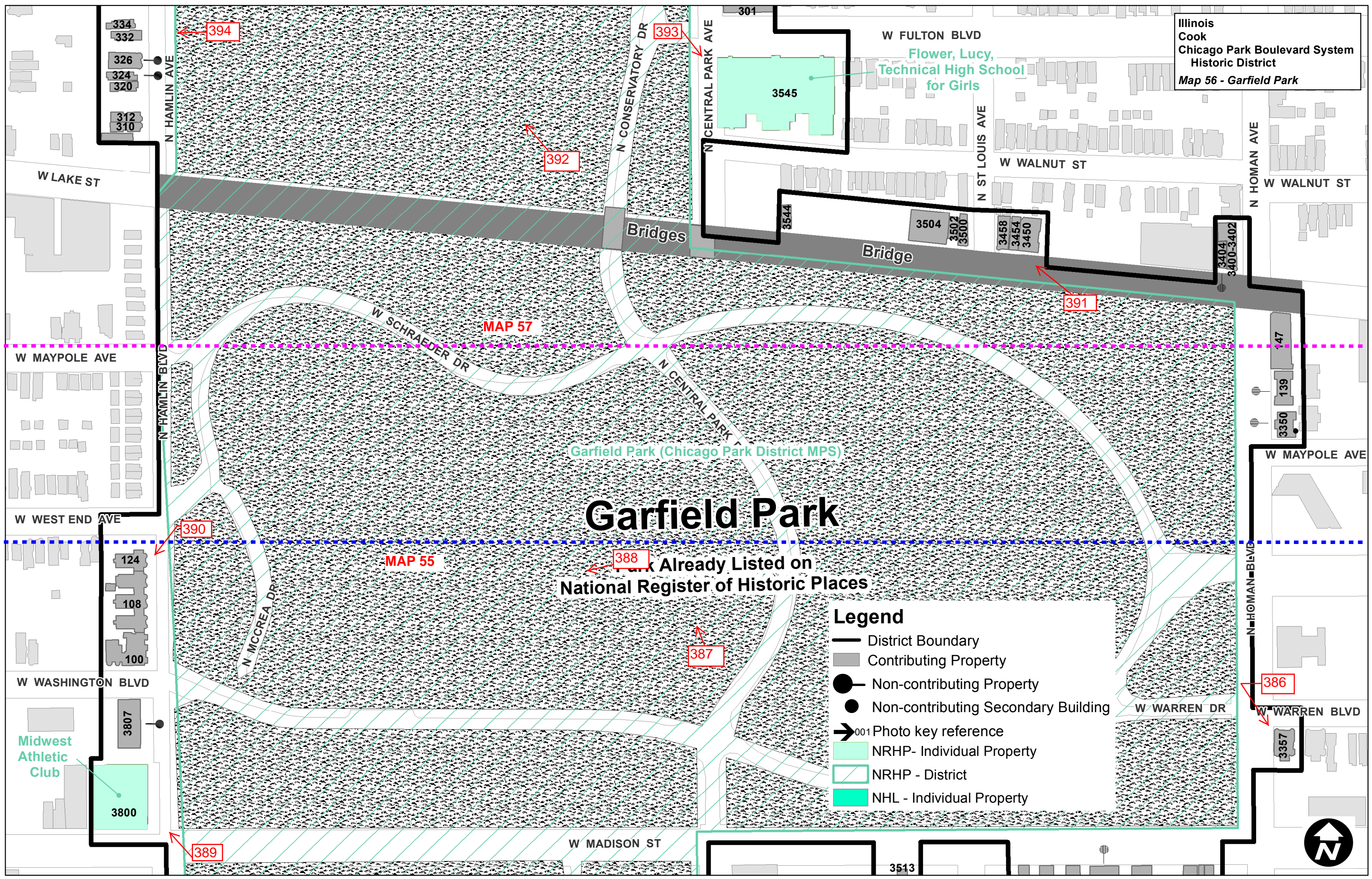
Legend

- District Boundary
- Contributing Property
- Non-contributing Property
- Non-contributing Secondary Building
- Photo key reference
- NRHP - Individual Property
- NRHP - District
- NHL - Individual Property



Illinois
Cook
Chicago Park Boulevard System
Historic District
Map 55 - Garfield Park





Garfield Park (Chicago Park District MPS)
Garfield Park
Park Already Listed on
National Register of Historic Places

- Legend**
- District Boundary
 - ▒ Contributing Property
 - Non-contributing Property
 - Non-contributing Secondary Building
 - ➔001 Photo key reference
 - NRHP- Individual Property
 - ▨ NRHP - District
 - NHL - Individual Property

394

393

392

391

390

388

387

386

389

MAP 57

MAP 55

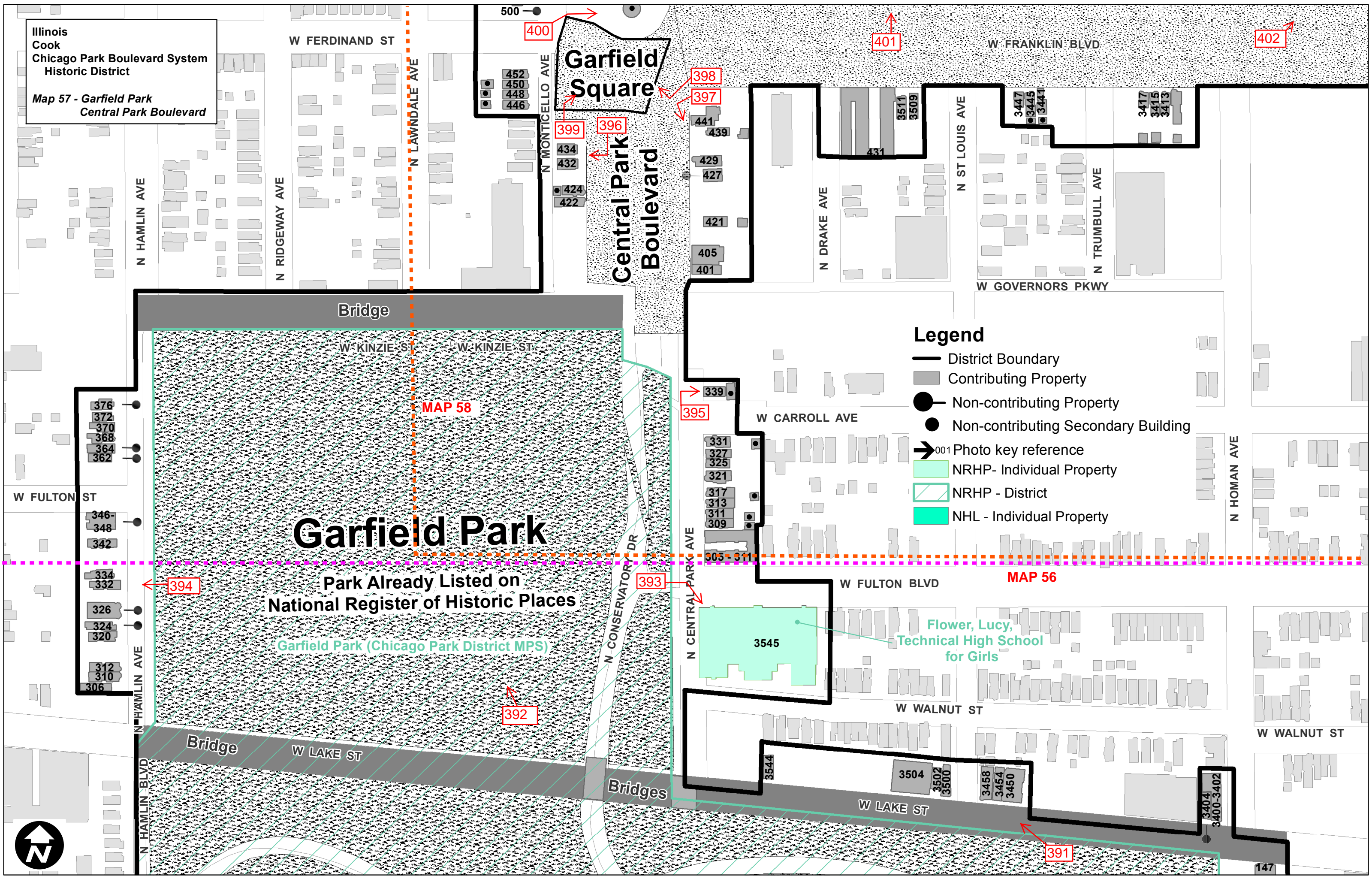
Flower, Lucy,
Technical High School
for Girls

Midwest
Athletic
Club



Illinois
Cook
Chicago Park Boulevard System
Historic District

Map 57 - Garfield Park
Central Park Boulevard



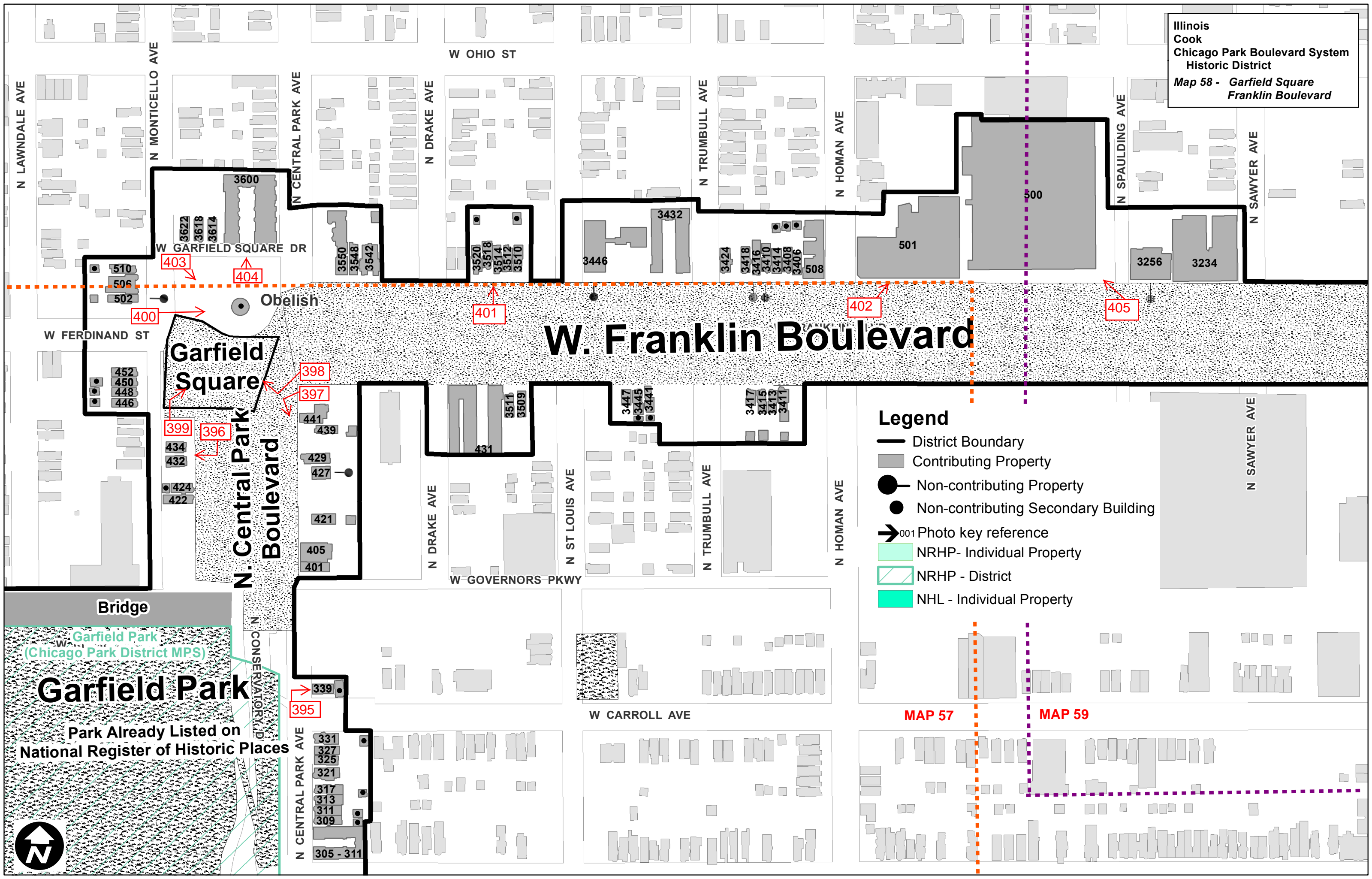
Legend

- District Boundary
- Contributing Property
- Non-contributing Property
- Non-contributing Secondary Building
- Photo key reference
- NRHP - Individual Property
- NRHP - District
- NHL - Individual Property

Garfield Park

Park Already Listed on
National Register of Historic Places
Garfield Park (Chicago Park District MPS)

Flower, Lucy,
Technical High School
for Girls



W. Franklin Boulevard

Garfield Square

N. Central Park Boulevard

Legend

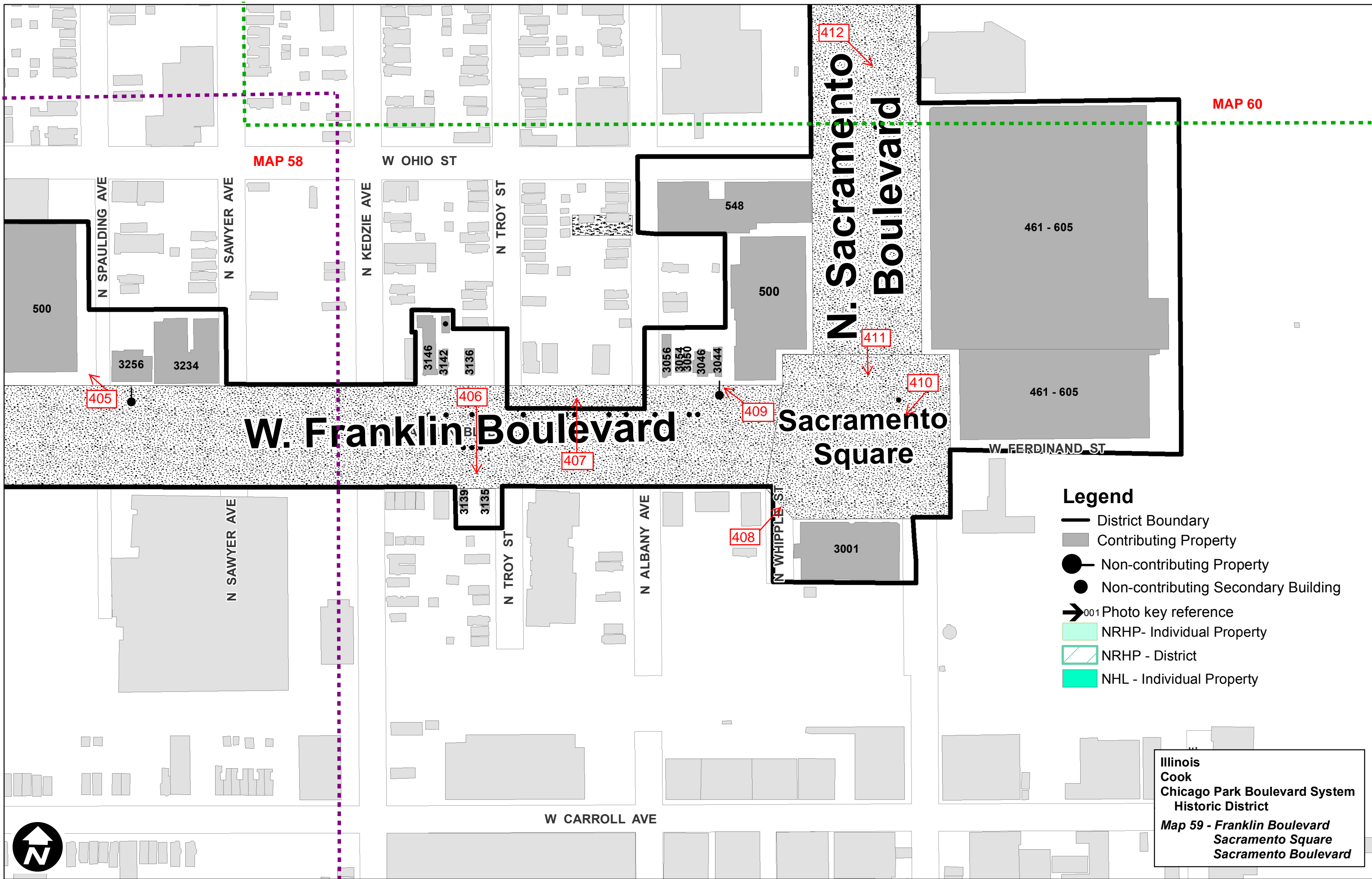
- District Boundary
- Contributing Property
- Non-contributing Property
- Non-contributing Secondary Building
- Photo key reference
- NRHP- Individual Property
- NRHP - District
- NHL - Individual Property

Garfield Park
(Chicago Park District MPS)
Garfield Park
Park Already Listed on
National Register of Historic Places

MAP 57

MAP 59





Legend

- District Boundary
- Contributing Property
- Non-contributing Property
- Non-contributing Secondary Building
- Photo key reference
- NRHP- Individual Property
- NHL - Individual Property

Illinois
Cook
Chicago Park Boulevard System
Historic District
*Map 59 - Franklin Boulevard
Sacramento Square
Sacramento Boulevard*



MAP 61

Illinois
Cook
Chicago Park Boulevard System
Historic District
Map 60 - Sacramento Boulevard

N TROY ST

N ALBANY AVE

W RICE ST

3037 - 3053

822

808

3036 3028

417

2951

871

869

867

863

861

857

855

851

849

845

843

839

N RICHMOND ST

N FRANCISCO AVE


N MOZART ST

N CALIFORNIA AVE

416

2950

W CHICAGO AVE



N KEDZIE AVE

N TROY ST

N ALBANY AVE

Sacramento Boulevard

700

415

414

413

412

W GRAND AVE

W SUPERIOR ST

Legend

- District Boundary
- Contributing Property
- Non-contributing Property
- Non-contributing Secondary Building
- ⁰⁰¹ Photo key reference
- NRHP- Individual Property
- ▨ NRHP - District
- NHL - Individual Property

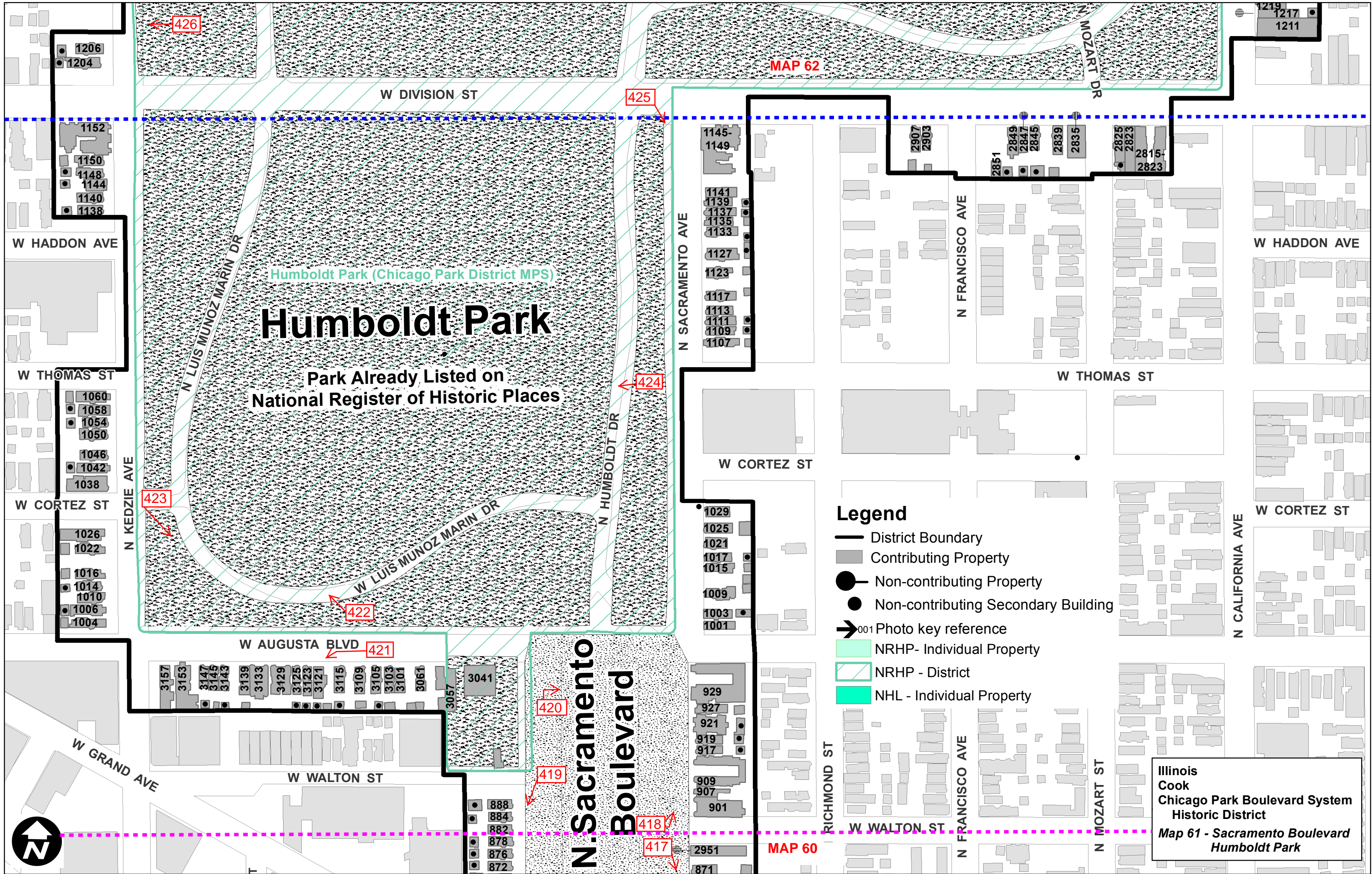
Bridge

W HURON ST

MAP 59



605



Humboldt Park

Park Already Listed on
National Register of Historic Places

Humboldt Park (Chicago Park District MPS)

N. Sacramento
Boulevard

MAP 62

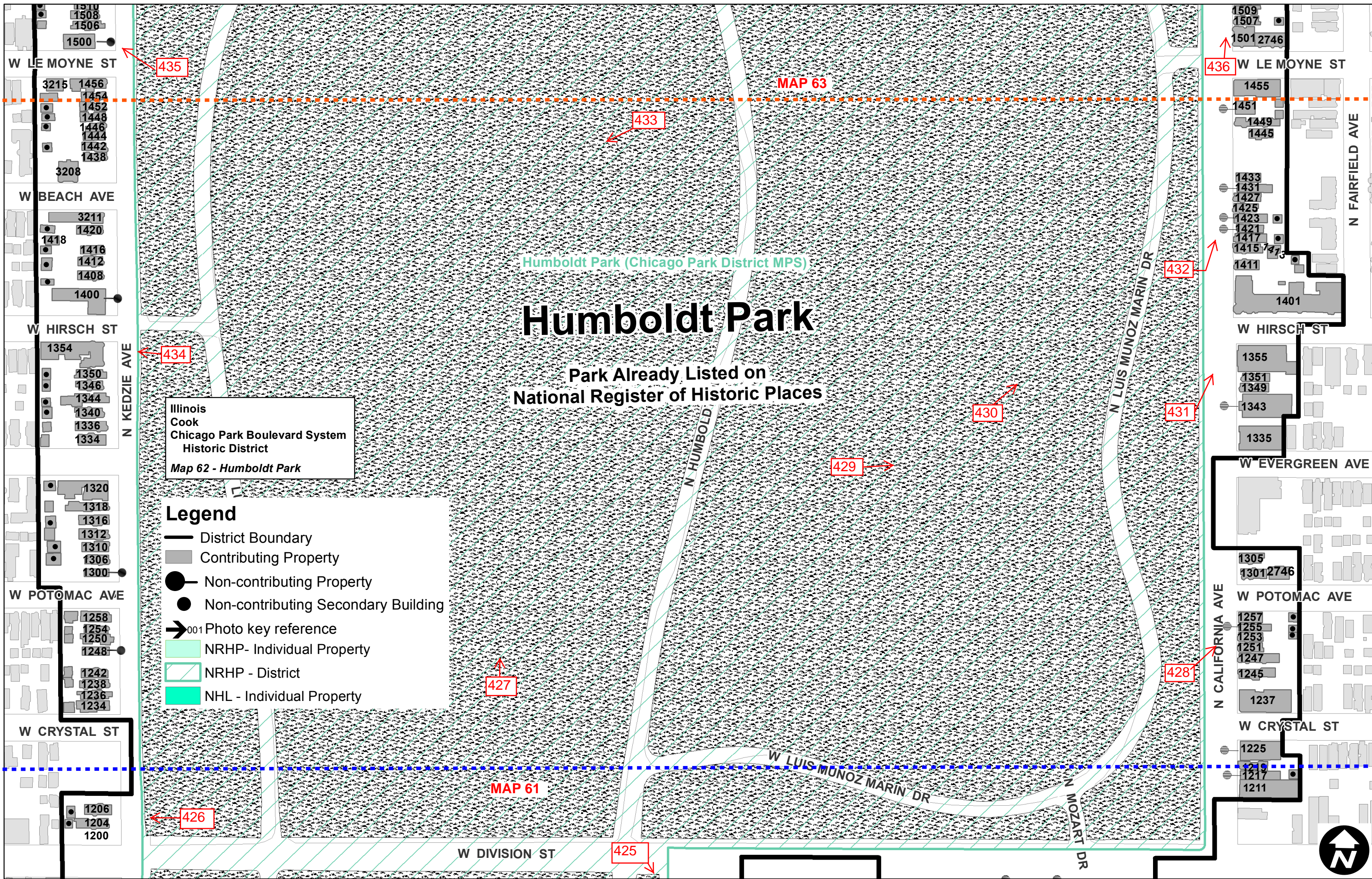
MAP 60

Legend

- District Boundary
- Contributing Property
- Non-contributing Property
- Non-contributing Secondary Building
- Photo key reference
- NRHP- Individual Property
- NRHP - District
- NHL - Individual Property

Illinois
Cook
Chicago Park Boulevard System
Historic District
Map 61 - Sacramento Boulevard
Humboldt Park





W LE MOYNE ST

W BEACH AVE

W HIRSCH ST

W POTOMAC AVE

W CRYSTAL ST

W DIVISION ST

N KEDZIE AVE

N HUMBOLDT

N LUIS MUNOZ MARIN DR

N MOZART DR

N FAIRFIELD AVE

N CALIFORNIA AVE

435

433

436

434

432

430

431

429

427

428

426

425

MAP 63

MAP 61

Humboldt Park (Chicago Park District MPS)

Humboldt Park

Park Already Listed on National Register of Historic Places

Illinois
Cook
Chicago Park Boulevard System
Historic District
Map 62 - Humboldt Park

Legend

- District Boundary
- Contributing Property
- Non-contributing Property
- Non-contributing Secondary Building
- ➔ Photo key reference
- ▨ NRHP - Individual Property
- ▨ NRHP - District
- ▨ NHL - Individual Property



MAP 64

W BLOOMINGDALE AVE

W BLOOMINGDALE AVE

Illinois
Cook
Chicago Park Boulevard System
Historic District
Map 63 - Humboldt Park
Humboldt Boulevard

Legend

- District Boundary
- Contributing Property
- Non-contributing Property
- Non-contributing Secondary Building
- ➔ 001 Photo key reference
- NRHP- Individual Property
- ▨ NRHP - District
- NHL - Individual Property

N. Humboldt Boulevard

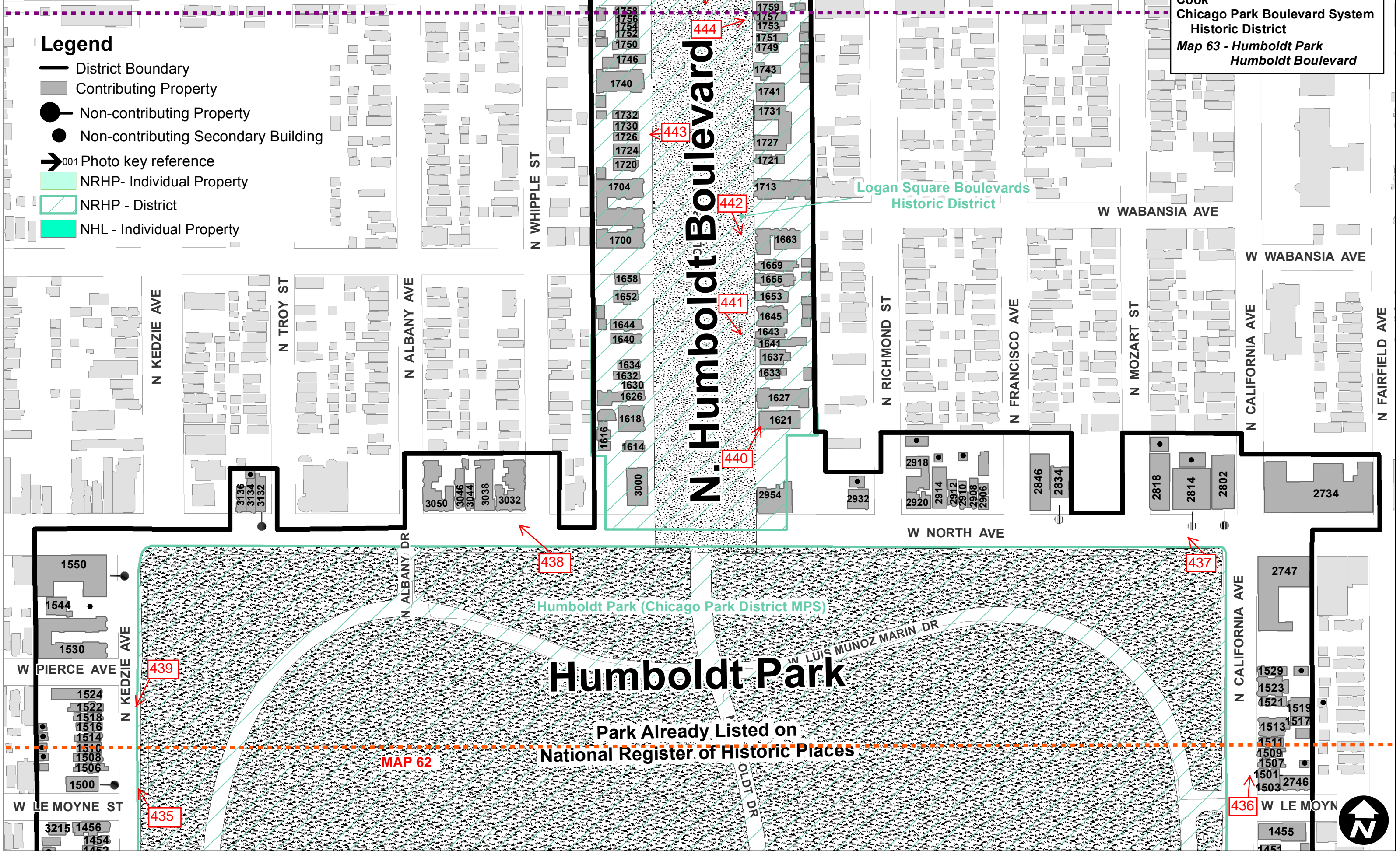
Logan Square Boulevards
Historic District

Humboldt Park (Chicago Park District MPS)

Humboldt Park

Park Already Listed on
National Register of Historic Places

MAP 62











MAP 65
W DICKENS AVE

Logan Square Boulevards
Historic District

N. Humboldt Boulevard

Legend

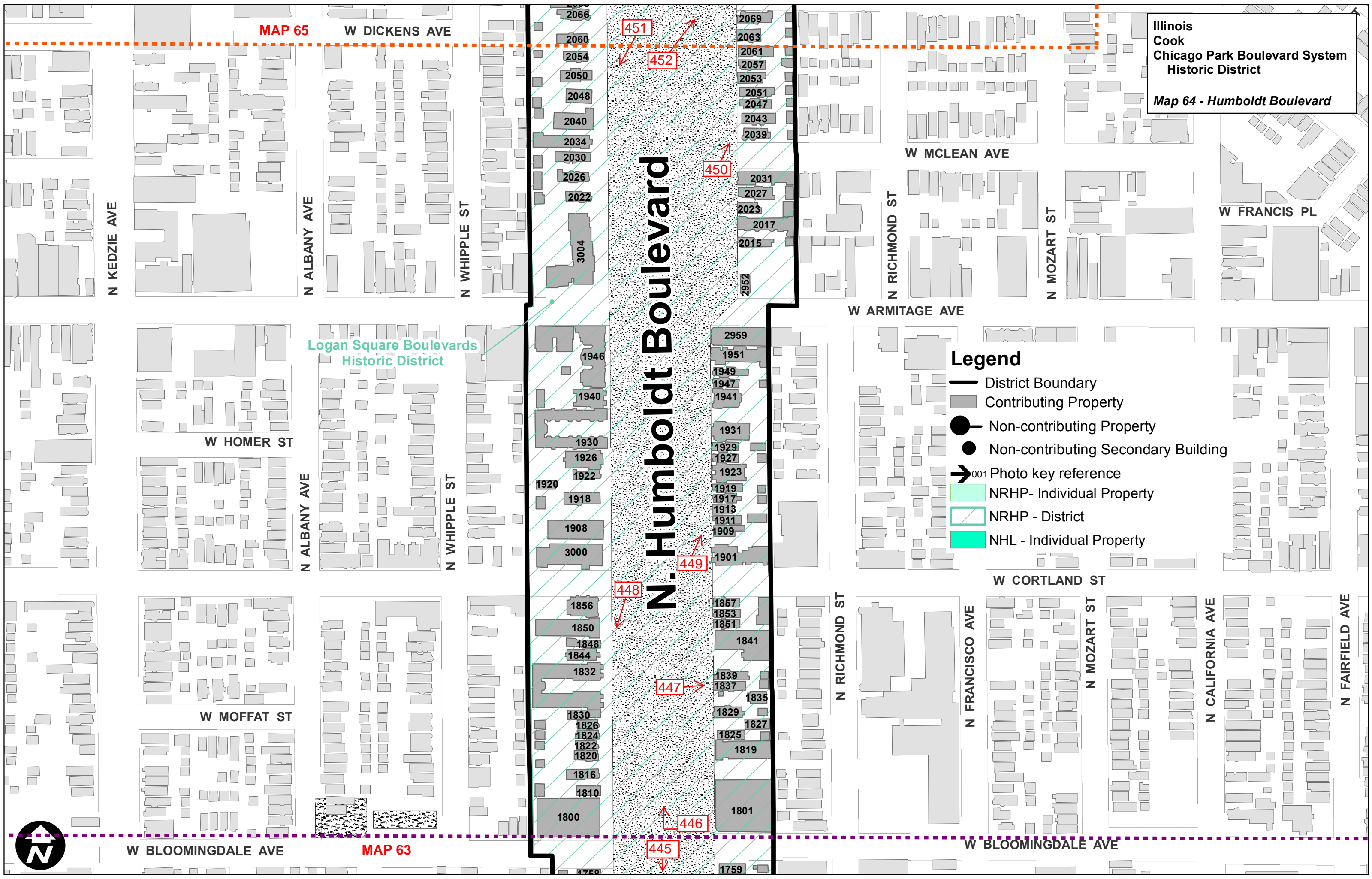
-  District Boundary
-  Contributing Property
-  Non-contributing Property
-  Non-contributing Secondary Building
-  Photo key reference
-  NRHP- Individual Property
-  NRHP - District
-  NHL - Individual Property











W BLOOMINGDALE AVE

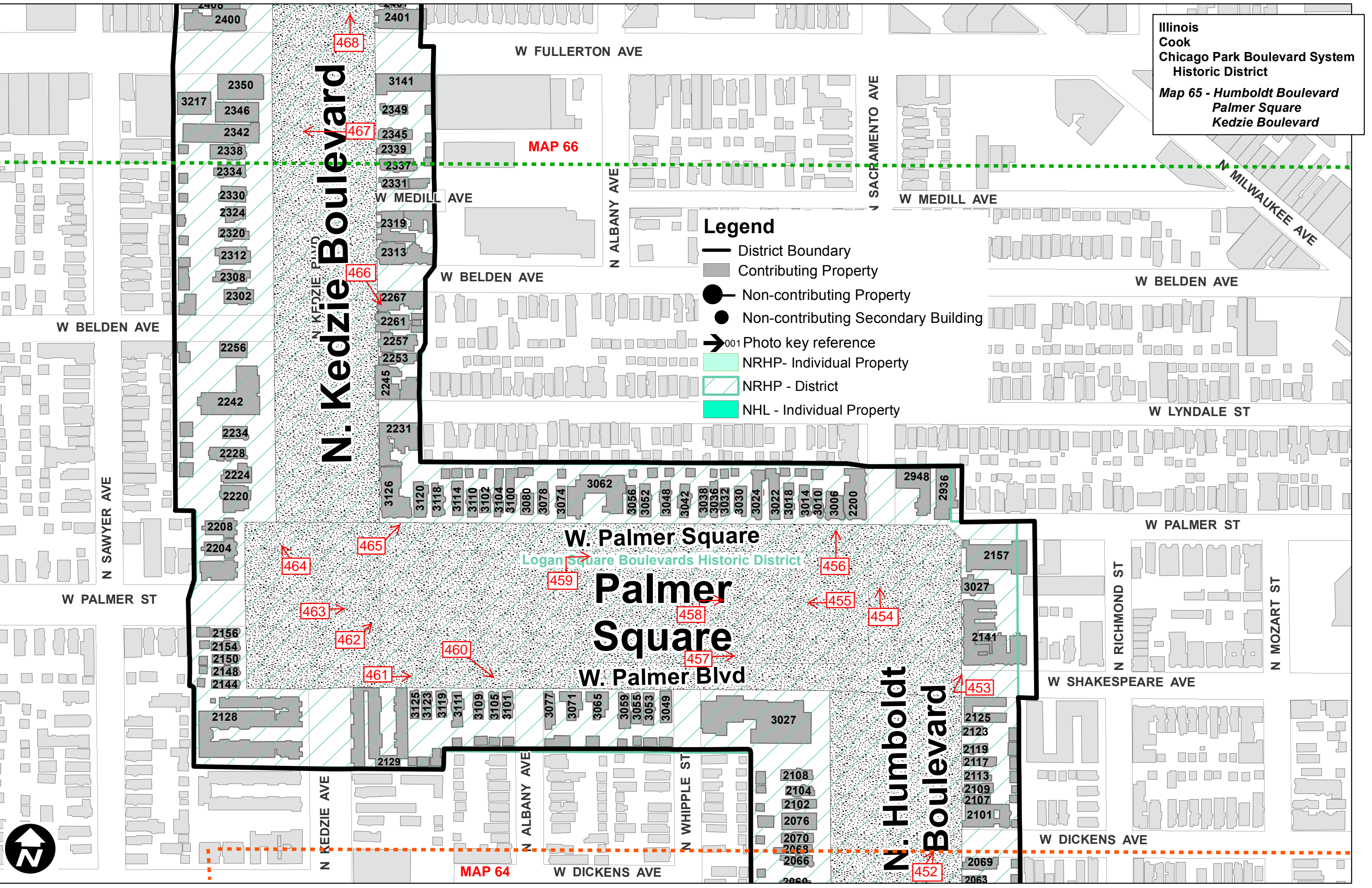
MAP 63

W BLOOMINGDALE AVE



Legend

-  District Boundary
-  Contributing Property
-  Non-contributing Property
-  Non-contributing Secondary Building
-  Photo key reference
-  NRHP- Individual Property
-  NRHP - District
-  NHL - Individual Property



MAP 66

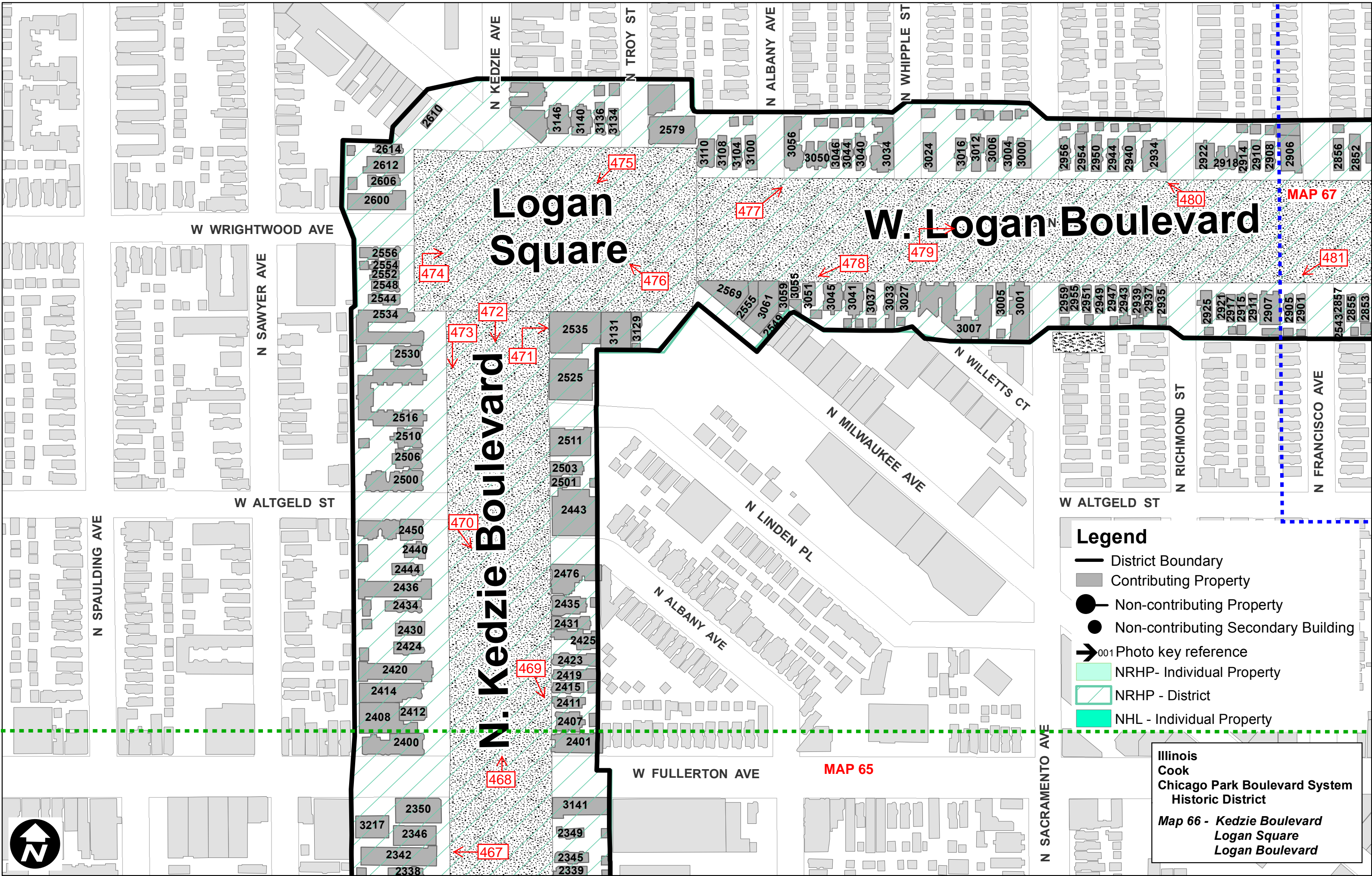
MAP 64

W. Palmer Square

Palmer Square

W. Palmer Blvd

Logan Square Boulevards Historic District



Logan Square

W. Logan Boulevard

N. Kedzie Boulevard

MAP 67

MAP 65

Legend

- District Boundary
- Contributing Property
- Non-contributing Property
- Non-contributing Secondary Building
- Photo key reference
- NRHP - Individual Property
- NRHP - District
- NHL - Individual Property

Illinois
Cook
Chicago Park Boulevard System
Historic District

*Map 66 - Kedzie Boulevard
Logan Square
Logan Boulevard*



Legend

- District Boundary
- Contributing Property
- Non-contributing Property
- Non-contributing Secondary Building
- Photo key reference
- NRHP- Individual Property
- NRHP - District
- NHL - Individual Property

Vassar Swiss Underwear Company Building

W SCHUBERT AVE

W SCHUBERT AVE

N FRANCISCO AVE

N CALIFORNIA AVE

N FAIRFIELD AVE

N AVONDALE AVE

N KENNEDY EXPY

N MAPLEWOOD AVE

N CAMPBELL AVE

N ARTESIAN AVE

2906

MAP 66

483

Logan Square Boulevards Historic District

485

W. Logan Boulevard

486

481

482

484

487

N FRANCISCO AVE

N MOZART ST

2543

2753

2751

2745

2741

2735

2723

2719

2715

2711

2703

2657

2653

2651

2649

2647

2643

2641

2637

2635

2623

2621

2619

2611

2609

2603

2601

2555

2553

2549

2545

2539

2535

2517

2509

2503

2455

2453

2449

2445

2435

2529

W ALTGELD ST

N WASHTENAW AVE

N TALMAN AVE

N ROCKWELL ST

N MAPLEWOOD AVE

N CAMPBELL AVE

N ARTESIAN AVE

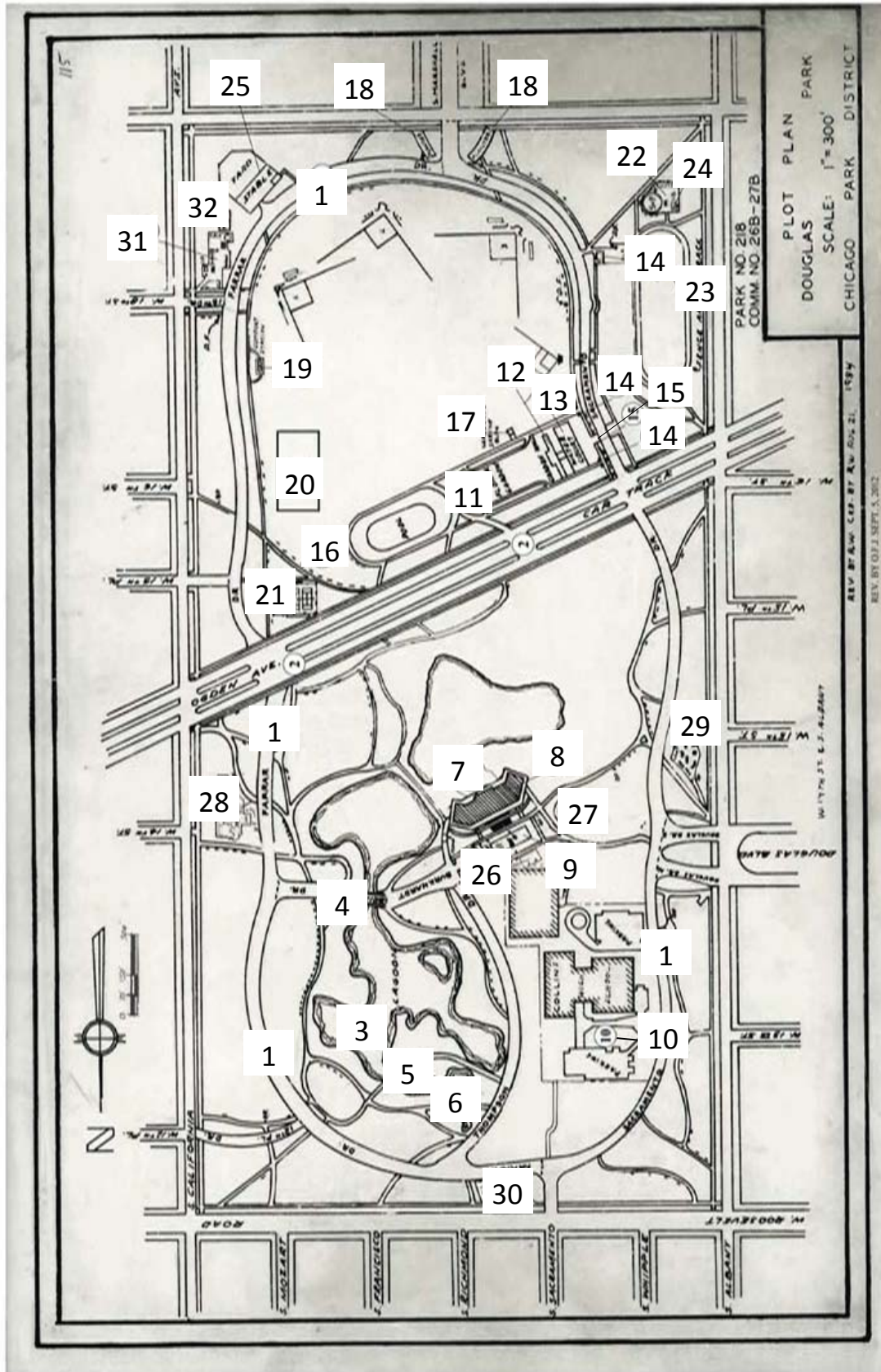


Illinois
Cook
Chicago Park Boulevard System
Historic District
Map 67 - Logan Boulevard

Douglas Park
Chicago Park District Plot Plan 1984, updated 2012

Illinois
Cook
Historic Park Boulevard System
Historic District

Map 68—Douglas Park

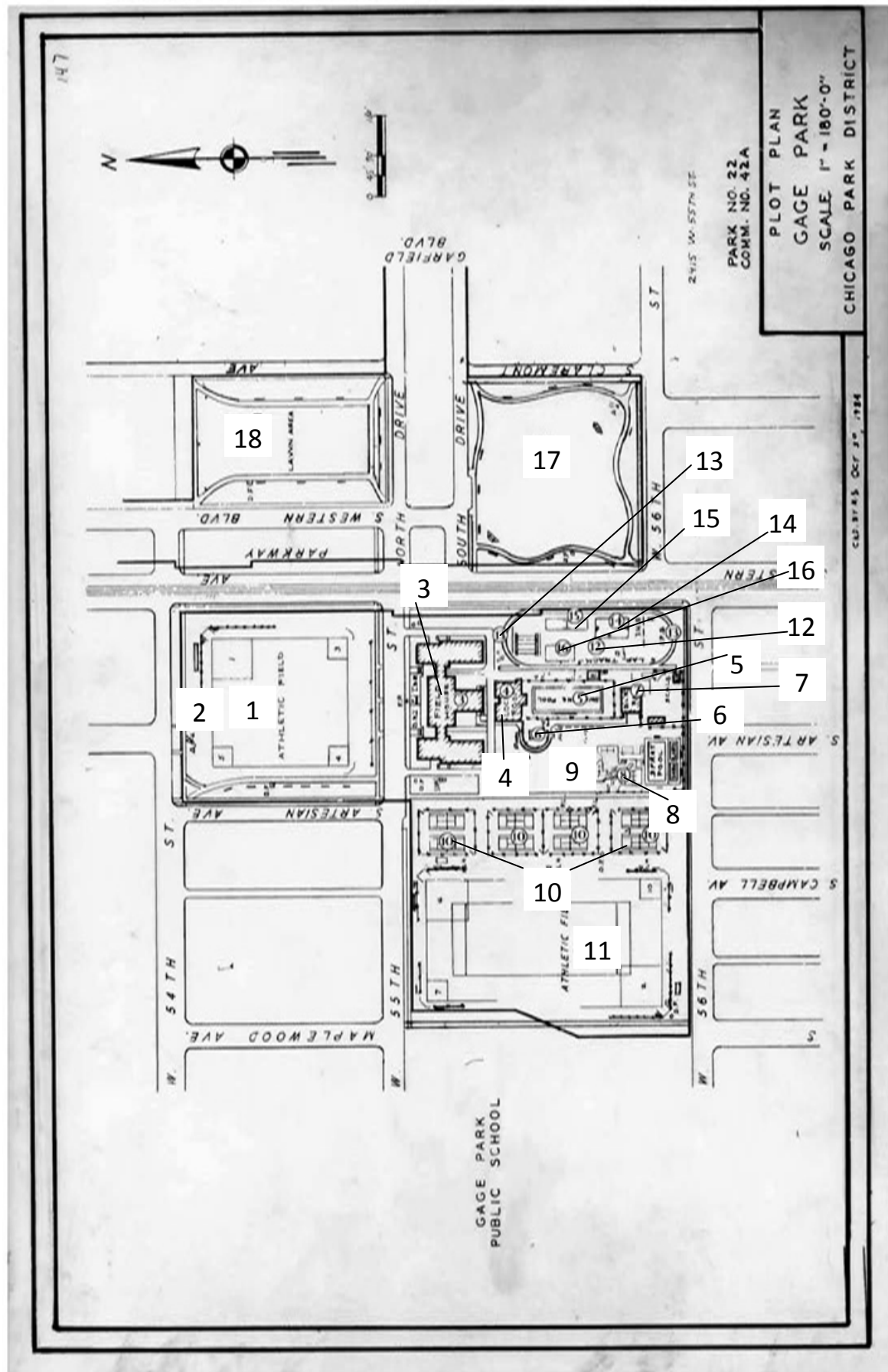


Douglas Park D: Chicago Park District Plot Plan of 1984, Updated 2012

1. Circuit Drive
2. Ogden Avenue
3. Lagoon
4. Carriage Drive Bridge
5. Granite Boulder Footbridge
6. Limestone Footbridge
7. Junior Golf Course
8. Douglas Park Field House
9. Swimming Pool
10. Collins High School
11. Formal Gardens
12. Flower Hall
13. Water Court
14. Prairie Style Lanterns
15. S. Sacramento Drive
16. Prairie Style Benches
17. Storage Shed
18. Marshall Blvd. Pergolas
19. 1936 Comfort Station
20. Soccer Field
21. Tennis Courts
22. Southwest Side Playground & Spray pool
23. Running Track
24. 1970 Brick Comfort Station
25. Stable Building
26. Basketball Courts
27. Spray pool
28. East Side Playground
29. West Side Playground
30. North Side Playground
31. Southeast Side Playground & Spray pool
32. Southeast side Basketball Court

Gage Park

Chicago Park District Plot Plan of 1984, updated 2012



Illinois
Cook
Historic Park Boulevard System
Historic District

Map 69—Gage Park

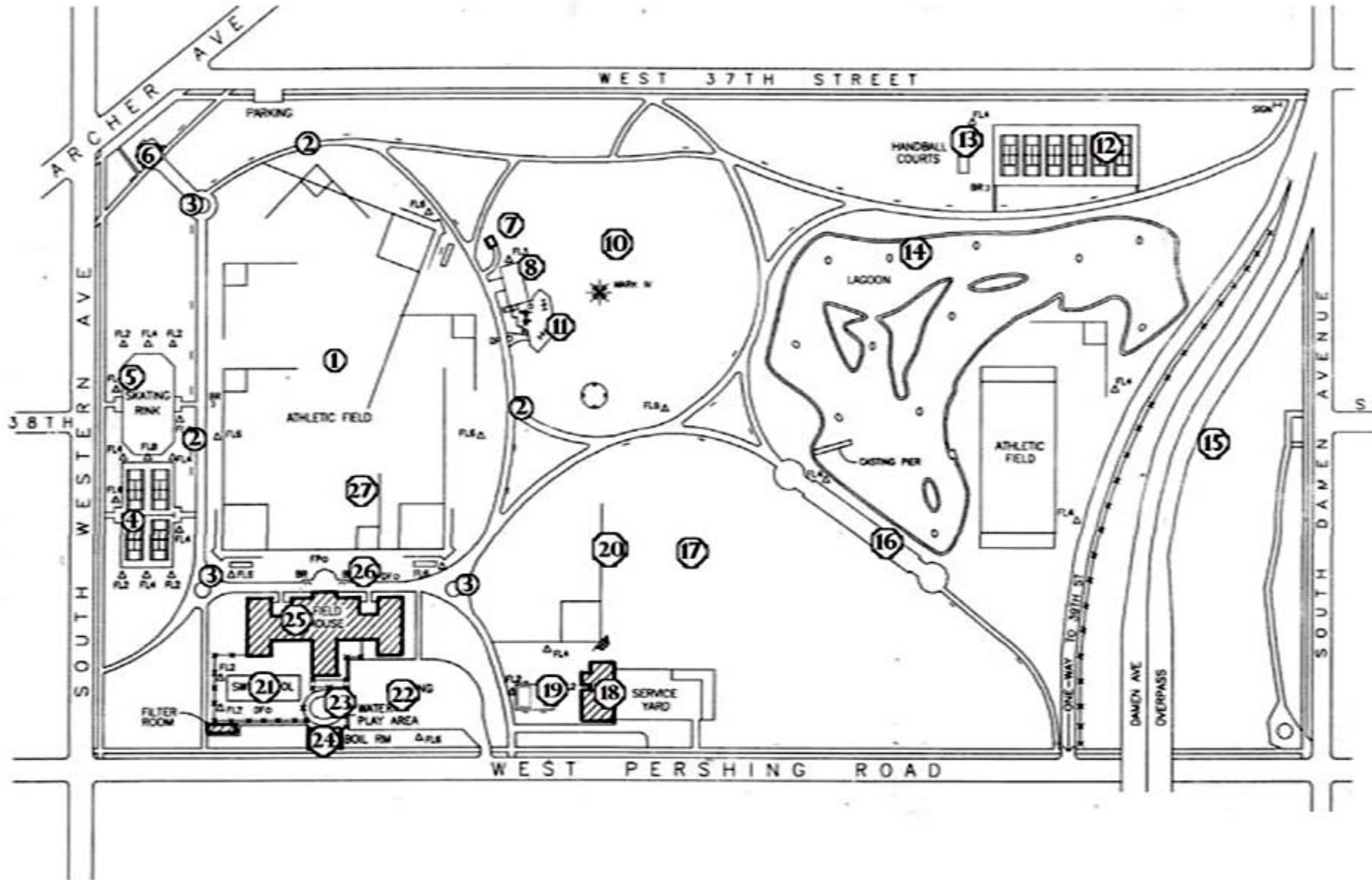
Gage Park C: Chicago Park District Plot Plan of 1984, Updated 2012

1. Ball Field
2. Flagpole
3. Field House
4. Locker & Changing Room
5. Swimming Pool
6. Spray Pool
7. Boiler House
8. Playground
9. Lawn Area
10. Tennis Courts
11. Ball Fields
12. Men's Outdoor Gymnasium
13. Running Track
14. Basketball Court
15. Handball Court
16. Play Slab
17. Artificial Turf Field
18. Landscape Area (North of Garfield)

Illinois
Cook
Historic Park Boulevard System
Historic District

Map 70—McKinley Park

McKinley Park D: Chicago Park District Plot Plan of 1999



McKinley Park D: Chicago Park District Plot Plan of 1999

1. Ball Field
2. Walkway
3. Circular Lawn Beds
4. Tennis Courts
5. Ice-Skating Rink
6. William McKinley Monument
7. Comfort Station
8. Playslab (Old Floor of Open Shelter)
10. Artificial Turf Field
11. Playground
12. Tennis Courts
13. Handball Court Slab
14. Lagoon
15. S. Damen Ave. Viaduct
16. Plaza
17. Lawn Area
18. Maintenance Building (old Bathhouse)
19. Basketball Courts
20. Ball Field
21. Swimming Pool
22. Parking Lot
23. Water Play Area
24. Boiler House
25. Field House
26. Concrete Steps
27. Flagpole

Attachment 5: System Aerial Photos

Aerial View of Jackson Park, South section of Washington Park



South section of Dr. Martin Luther King Jr. Drive, South section of Drexel Boulevard and West Garfield Boulevard



**SA 3 North section of Washington Park, Dr. Martin Luther King Jr. Drive,
South Drexel Boulevard, East Oakwood Boulevard**



SA 4 West Garfield Boulevard, Sherman Park, Gage Park, South section of South Western Boulevard/ Avenue



SA 5 North section of South Western Boulevard/ Avenue, McKinley Park, 31st Boulevard, South section of South California Boulevard/Avenue



SA 6 North section of North Western Boulevard/ Avenue, W 31st Boulevard, South California Boulevard/ Avenue, West 24th Boulevard, South Marshall Boulevard, Douglas Park, East section of West Douglas Boulevard



SA 7 Douglas Park, West Douglas Boulevard, Independence Square, South Independence Boulevard, South Hamlin Boulevard, Garfield Park, North Central Park Boulevard, Garfield Square, West Franklin Boulevard, Sacramento Square, South section of North Sacramento Boulevard



SA 8 Garfield Square, West Franklin Boulevard, Sacramento Square, North Sacramento Boulevard, Humboldt Park, North Humboldt Boulevard, Palmer Square, South section of North Kedzie Boulevard



SA 9 North section of North Humboldt Boulevard, Palmer Square, North Kedzie Boulevard, Logan Square, West Logan Boulevard



Attachment 6: Aerial Photos of Listed Parks

Midway Plaisance 2008 Aerial Photograph

Midway Plaisance Park (1268)
Woodlawn Avenue (1600 E.)



Summer 2008 Aerial
February 2010



2,400 Feet
1,200
600
0

Chicago Park District
Department of Planning and Development
DDD



Jackson Park 2008 Aerial Photograph

Jackson (Andrew) Park (19)
6401 S. Stony Island Ave.



Chicago Park District
Department of Planning and Development
DCC

0 345 690 1,380 Feet



Summer 2008 Aerial
February 2010

Washington Park 2008 Aerial Photograph

Washington (George) Park (21)
5531 S. King Dr.



Chicago Park District
Department of Planning and Development
DPO

0 235 470 940 Feet



Summer 2008 Aerial
March 2010

Sherman Park 2008 Aerial Photograph

Sherman (John B.) Park (7)
1301 W. 52nd St.



Chicago Park District
Department of Planning and Development
DOD

0 130 260 520 Feet

Summer 2008 Aerial
February 2010

Garfield Park 2013 Aerial Photograph



Humboldt Park 2008 Aerial Photograph

Humboldt (Baron Von) Park (219)
1440 N. Sacramento Blvd.



Chicago Park District
Department of Planning and Development
DPO

0 195 390 780 Feet



Summer 2008 Aerial
February 2010

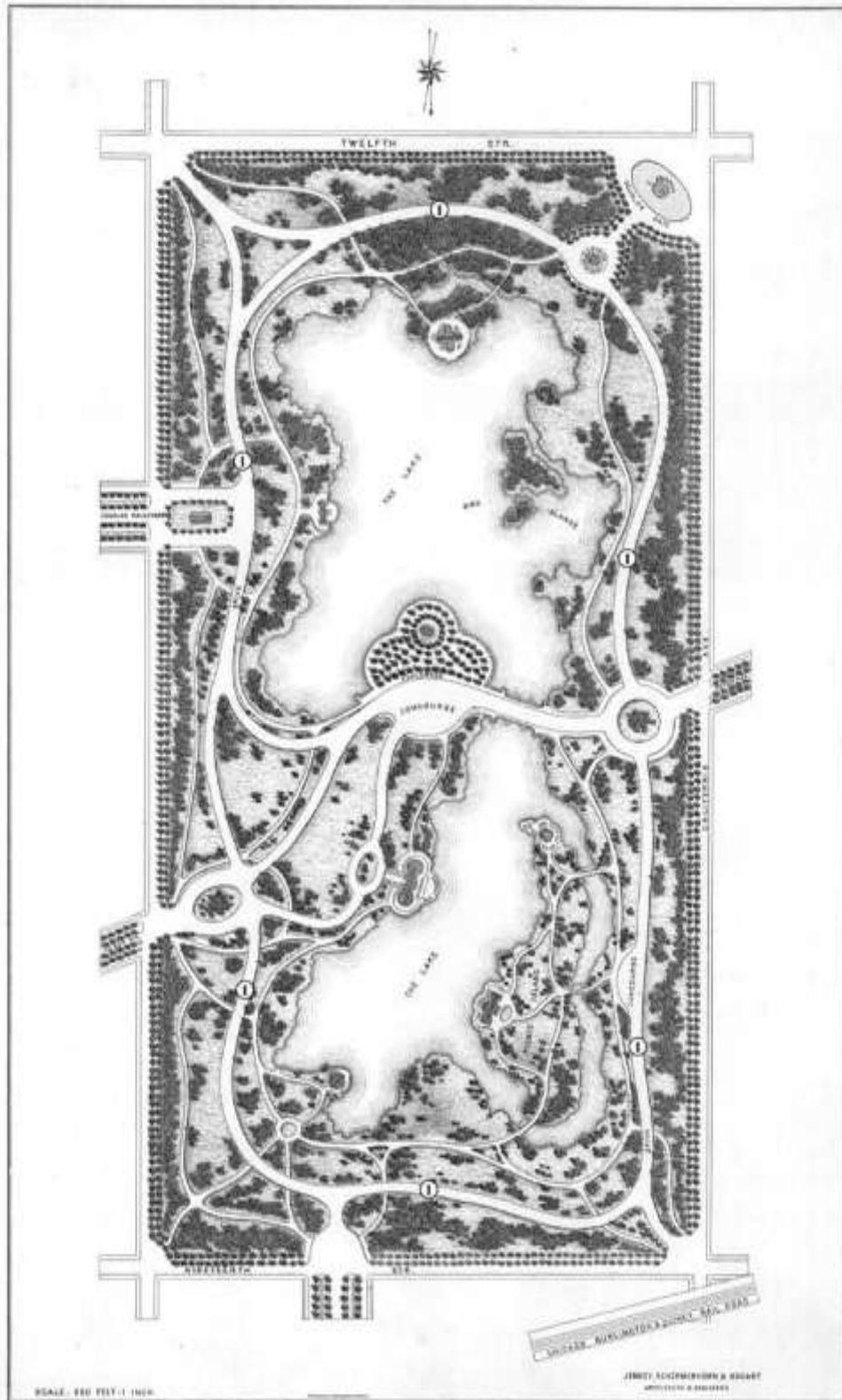
Attachment 7: Historic Park Maps



Douglas Park

William Le Baron Jenney's Original Plan of 1871

DOUGLAS PARK
WEST CHICAGO.
1871

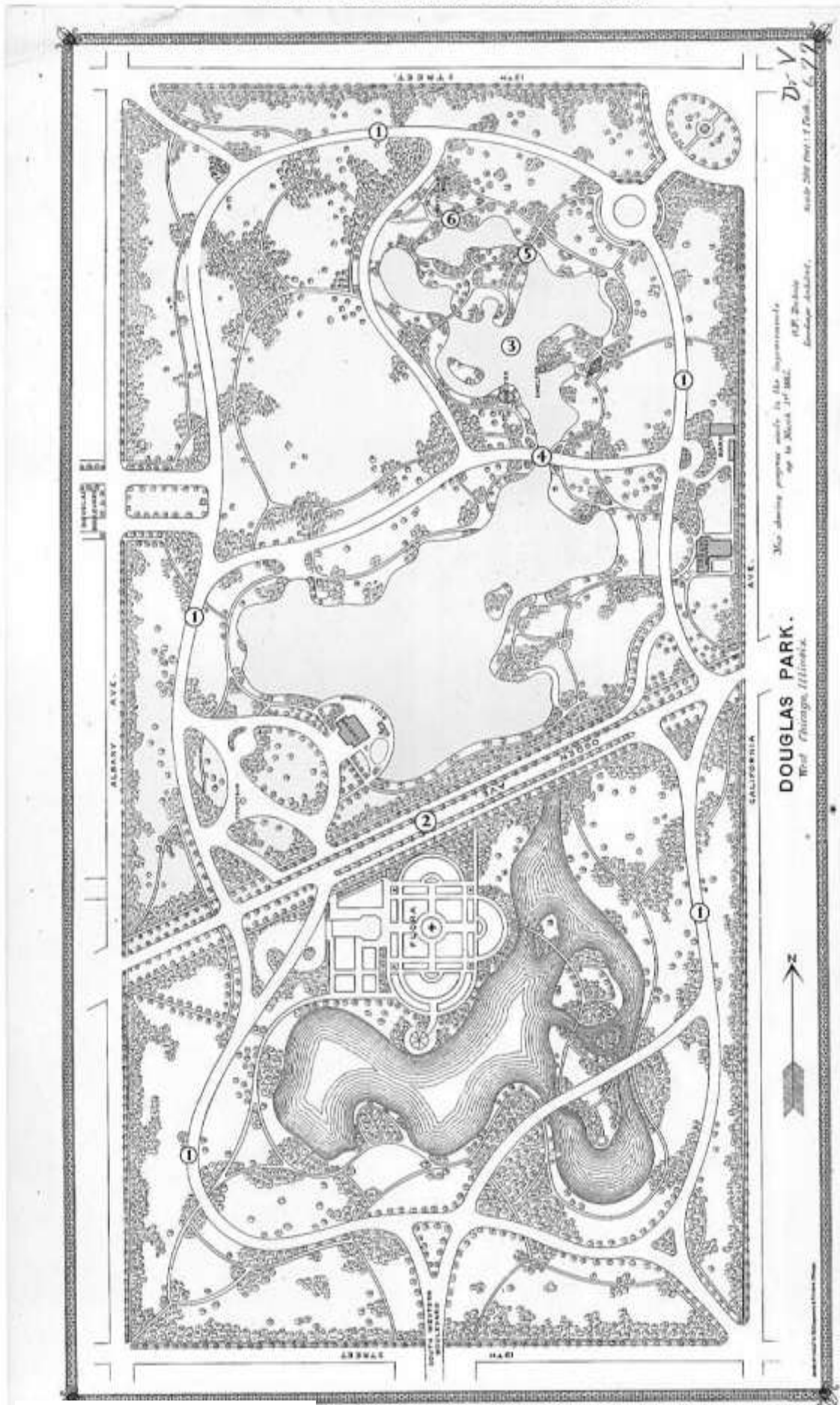


KEY

1 Circuit Drive

B

Douglas Park Oscar F. Dubuis' Plan of 1885



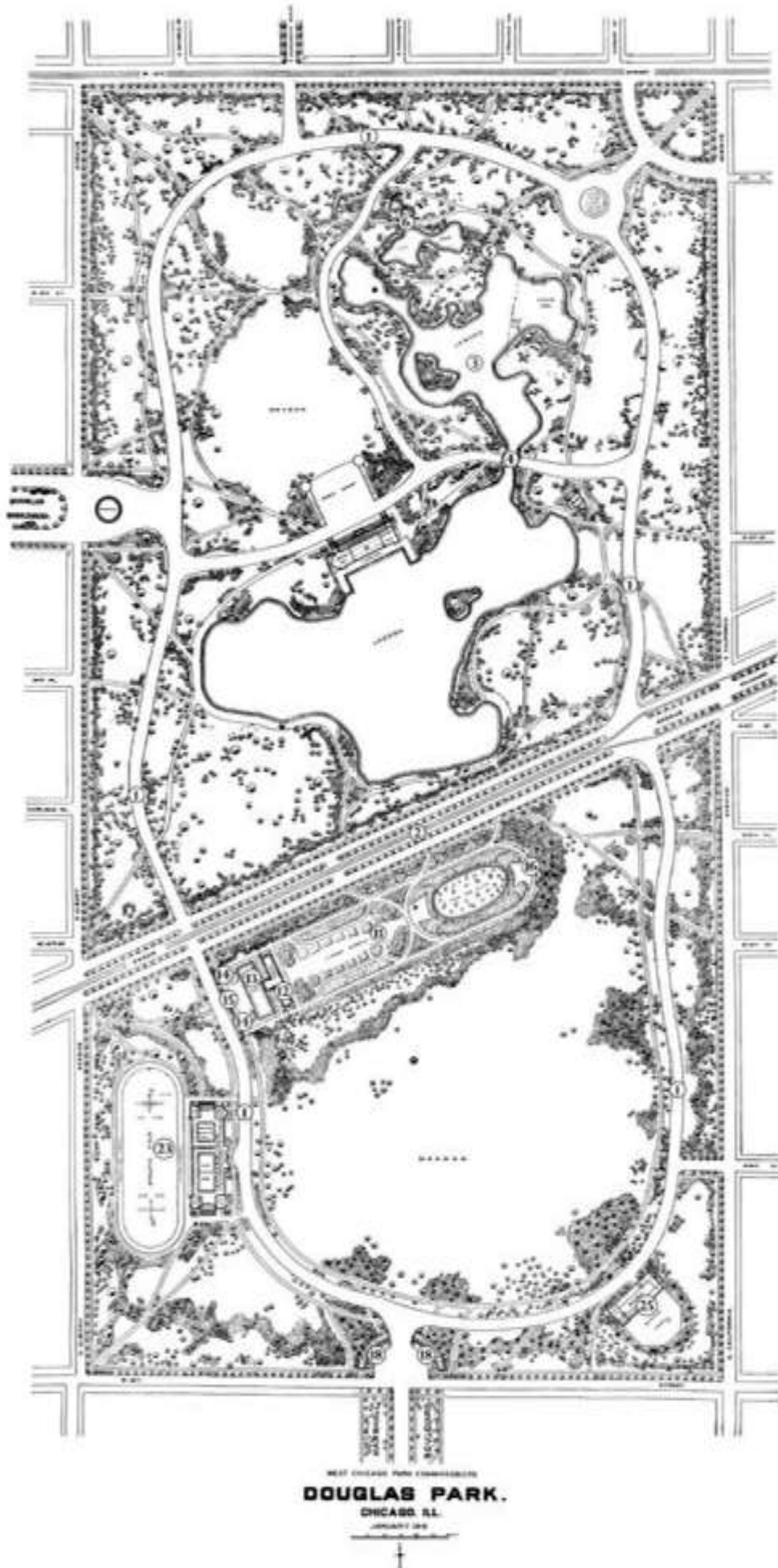
KEY

- 1 Circuit Drive
- 2 Ogden Avenue
- 3 Lagoon
- 4 Carriage Drive Bridge
- 5 Granite Boulder Footbridge
- 6 Limestone Footbridge



Douglas Park

Jens Jensen's Record Drawing of 1912

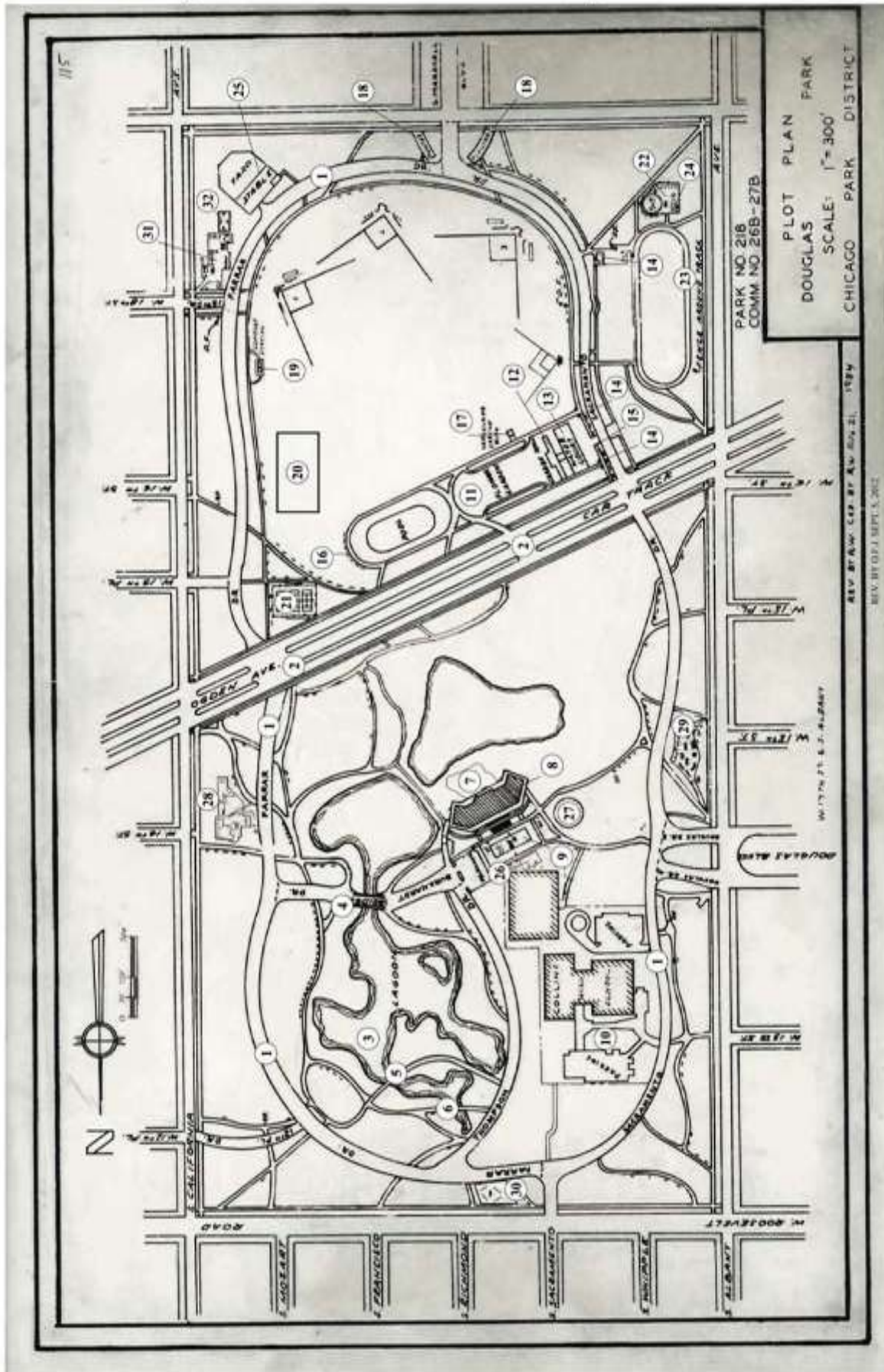


KEY

- | | | |
|------------------------------|---------------------------|-------------------------------|
| 1 Circuit Drive | 11 Formal Gardens | 18 Marshall Blvd. Pergolas |
| 2 Ogden Avenue | 12 Flower Hall | 23 Natatorium & Running Track |
| 3 Lagoon | 13 Water Court | 25 Stable Building |
| 4 Carriage Drive Bridge | 14 Prairie Style Lanterns | |
| 5 Granite Boulder Footbridge | 15 S. Sacramento Drive | |
| 6 Limestone Footbridge | 16 Prairie Style Benches | |



Douglas Park
Chicago Park District Plot Plan 1984, updated 2012




KEY

- | | | | |
|------------------------------|----------------------------|---|---|
| 1 Circuit Drive | 9 Swimming Pool | 19 1936 Comfort Station | 27 Spray pool |
| 2 Ogden Avenue | 10 Collins High School | 20 Soccer Field | 28 East Side Playground |
| 3 Lagoon | 11 Formal Gardens | 21 Tennis Courts | 29 West Side Playground |
| 4 Carriage Drive Bridge | 12 Flower Hall | 22 Southwest Side Playground & Spray pool | 30 North Side Playground |
| 5 Granite Boulder Footbridge | 13 Water Court | 23 Running Track | 31 Southeast Side Playground & Spray pool |
| 6 Limestone Footbridge | 14 Prairie Style Lanterns | 24 1970 Brick Comfort Station | 32 Southeast side Basketball Court |
| 7 Junior Golf Course | 15 S. Sacramento Drive | 25 Stable Building | |
| 8 Douglas Park Field House | 16 Prairie Style Benches | 26 Basketball Courts | |
| | 17 Storage Shed | | |
| | 18 Marshall Blvd. Pergolas | | |



Douglas Park 2008 Aerial Photograph

Douglas (Stephen A.) Park (218)
1401 S. Sacramento Ave.



Chicago Park District
Department of Planning and Development
000

0 225 450 900 Feet



Chicago 2008 Aerial
February 2010

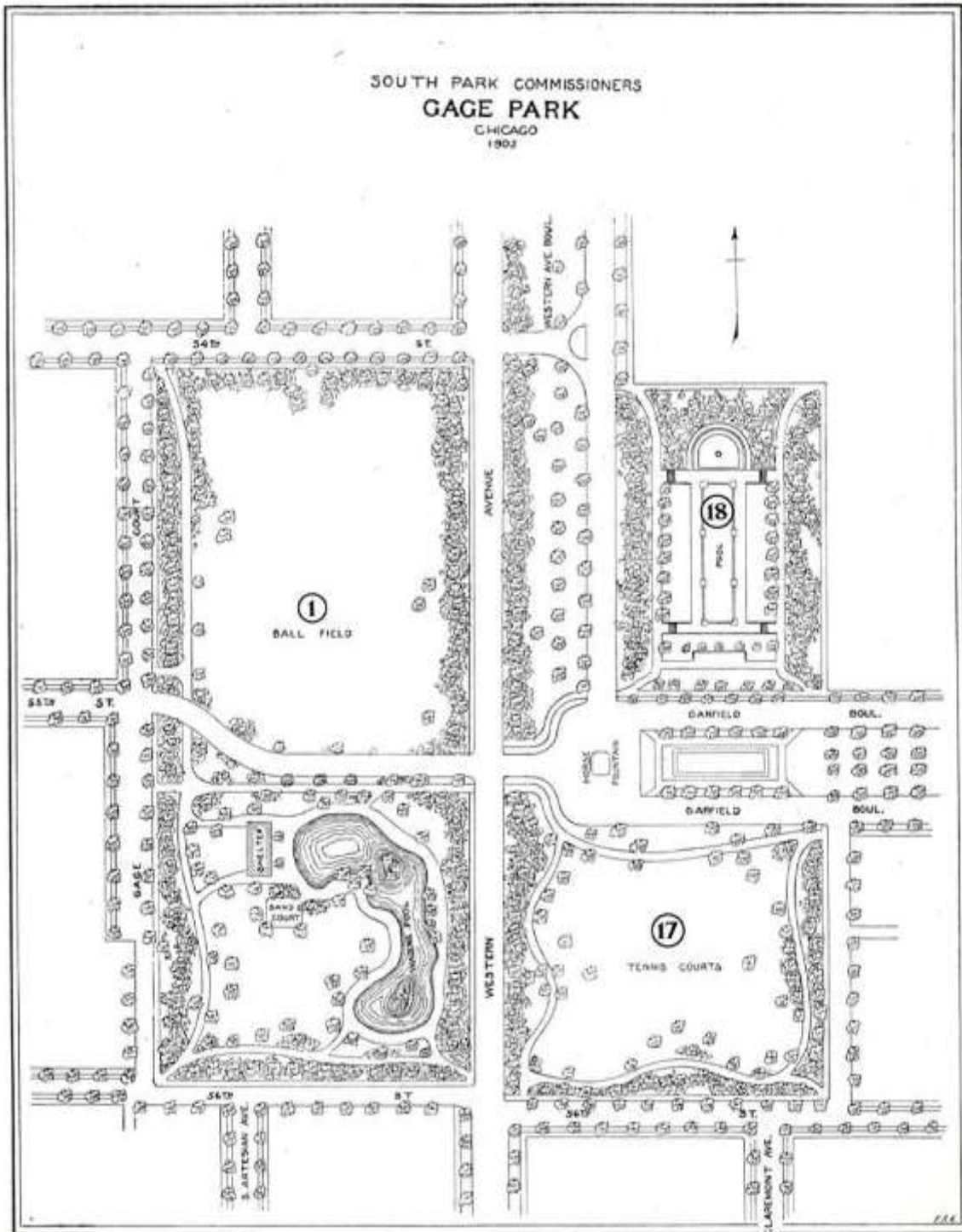
KEY

- | | | | |
|---------------------------------|----------------------------|--|--|
| 1 Circuit Drive | 9 Swimming Pool | 19 1936 Comfort Station | 27 Spray pool |
| 2 Oden Avenue | 10 Collins High School | 20 Soccer Field | 28 East Side Playground |
| 3 Lagoon | 11 Formal Gardens | 21 Tennis Courts | 29 West Side Playground |
| 4 Carriage Drive Bridge | 12 Flower Hall | 22 Southwest Side Playground & Spray pool | 30 North Side Playground |
| 5 Granite Boulder Footbridge | 13 Water Court | 23 Running Track | 31 Southeast Side Playground & Spray pool |
| 6 Limestone Footbridge | 14 Prairie Style Lanterns | 24 1970 Brick Comfort Station | 32 Southeast side Basketball Court |
| 7 Junior Golf Course | 15 S. Sacramento Drive | 25 Stable Building | |
| 8 Douglas Park Field House | 16 Prairie Style Benches | 26 Basketball Courts | |
| | 17 Storage Shed | | |
| | 18 Marshall Blvd. Pergolas | | |



Gage Park

South Park Commissioners Record Plan of 1905

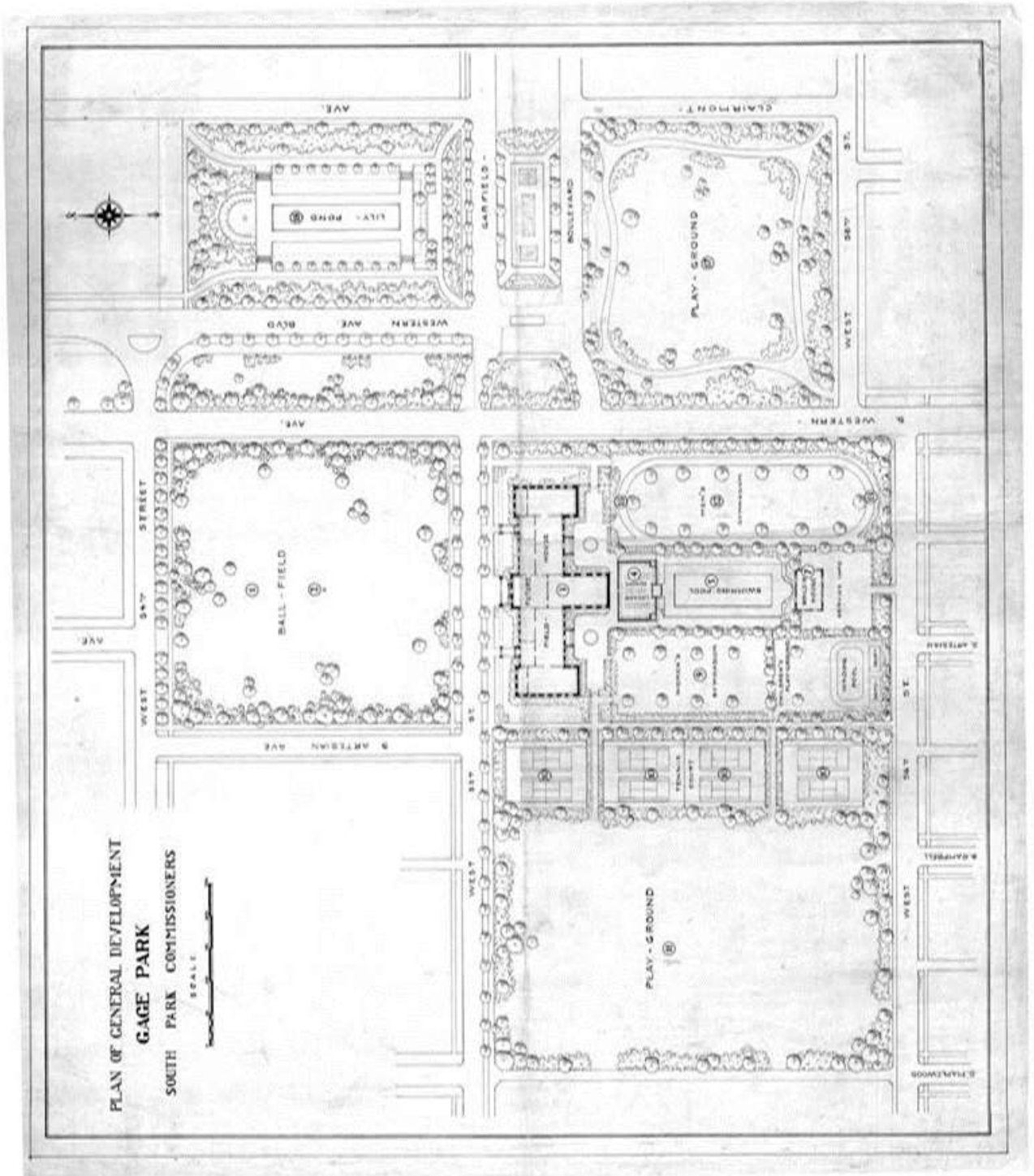


KEY

- 1 Ball Field
- 17 Landscape Area (South of W. Garfield Blvd.)
- 18 Landscape Area (North of W. Garfield Blvd.)

B

Gage Park
 Plan of General Development by the South Park
 Commissioners' In-house Designers, c.1925



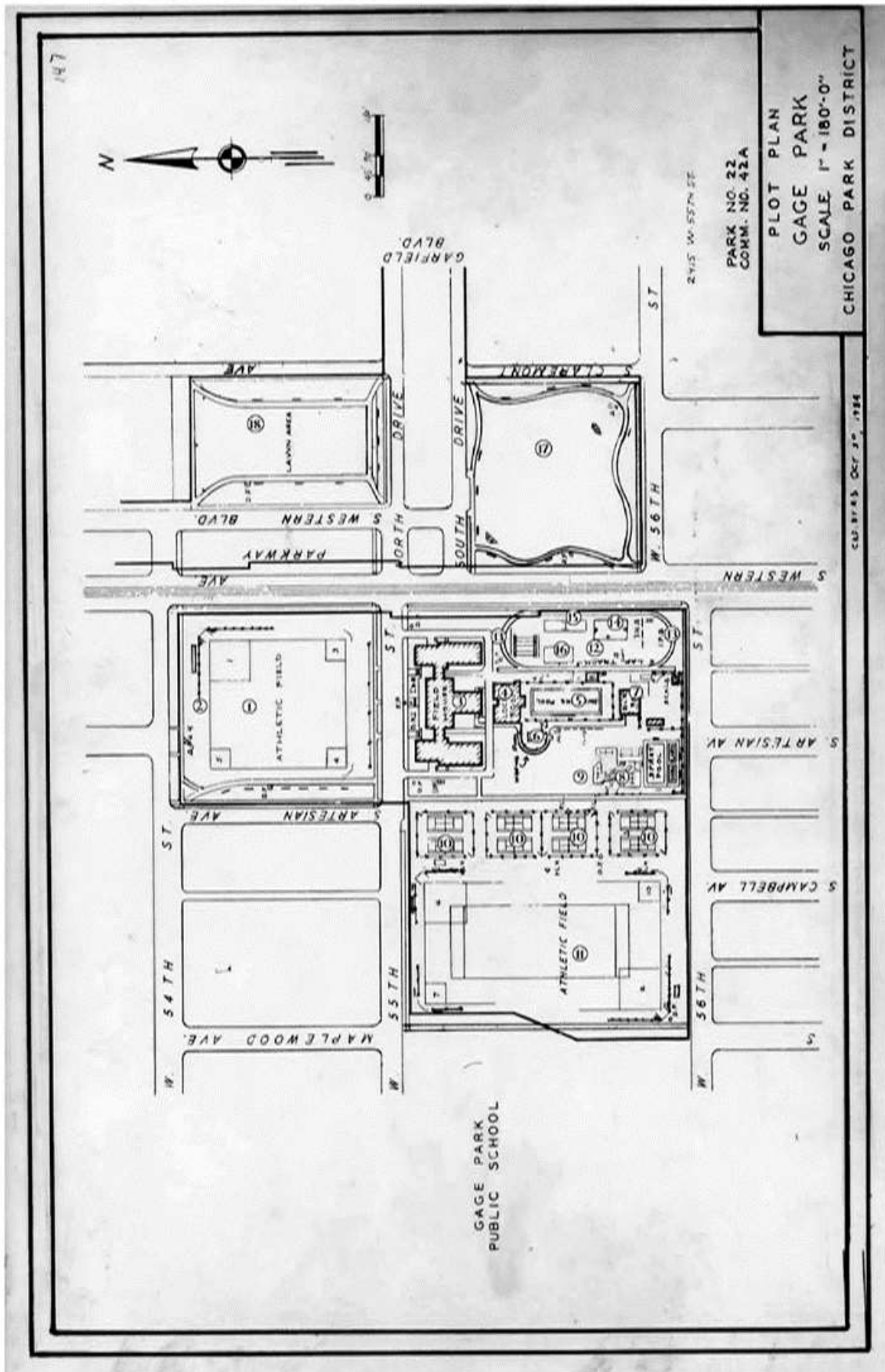
KEY

- | | |
|-----------------------------------|--|
| 1 Ball Field | 8 Playground |
| 2 Flagpole | 9 Lawn Area |
| 3 Field House | 10 Tennis Courts |
| 4 Locker & Changing Room Building | 11 Ball Field |
| 5 Swimming Pool | 12 Men's Outdoor Gymnasium |
| 7 Boiler House | 13 Running Track |
| 8 Playground | 17 Landscape Area (South of W. Garfield Blvd.) |
| 9 Lawn Area | 18 Landscape Area (North of W. Garfield Blvd.) |



Gage Park

Chicago Park District Plot Plan of 1984, updated 2012



KEY

- | | | |
|---|--|--|
| <ul style="list-style-type: none"> 1 Ball Field 2 Flagpole 3 Field House 4 Locker & Changing Room Building 5 Swimming Pool 6 Spray Pool | <ul style="list-style-type: none"> 7 Boiler House 8 Playground 9 Lawn Area 10 Tennis Courts 11 Ball Field 12 Men's Outdoor Gymnasium | <ul style="list-style-type: none"> 13 Running Track 14 Basketball Court 15 Handball Court 16 Play Slab 17 Artificial Turf Field 18 Landscape Area (North of W. Garfield Blvd.) |
|---|--|--|



Gage Park 2008 Aerial Photograph

Gage (George W.) Park (22)
2411 W. 55th St.



Chicago Park District
Department of Planning and Development
DD-D

0 140 200 500 Feet



Summer 2008 Aerial
February 2010

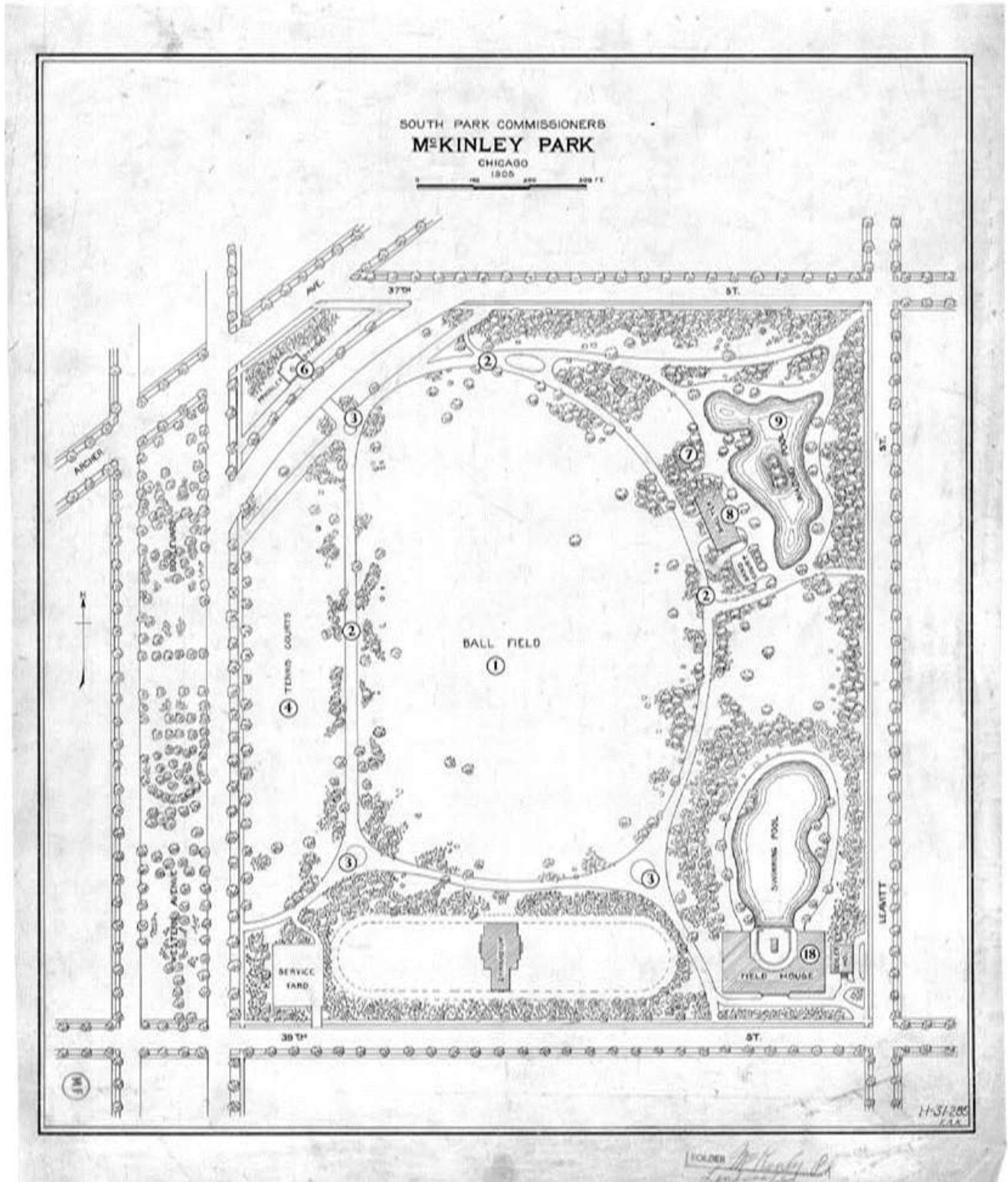
KEY

- | | | |
|-----------------------------------|----------------------------|--|
| 1 Ball Field | 7 Boiler House | 13 Running Track |
| 2 Flagpole | 8 Playground | 14 Basketball Court |
| 3 Field House | 9 Lawn Area | 15 Handball Court |
| 4 Locker & Changing Room Building | 10 Tennis Courts | 16 Play Slab |
| 5 Swimming Pool | 11 Ball Field | 17 Artificial Turf Field |
| 6 Spray Pool | 12 Men's Outdoor Gymnasium | 18 Landscape Area (North of W. Garfield Blvd.) |



McKinley Park

South Park Commission Plan of 1905



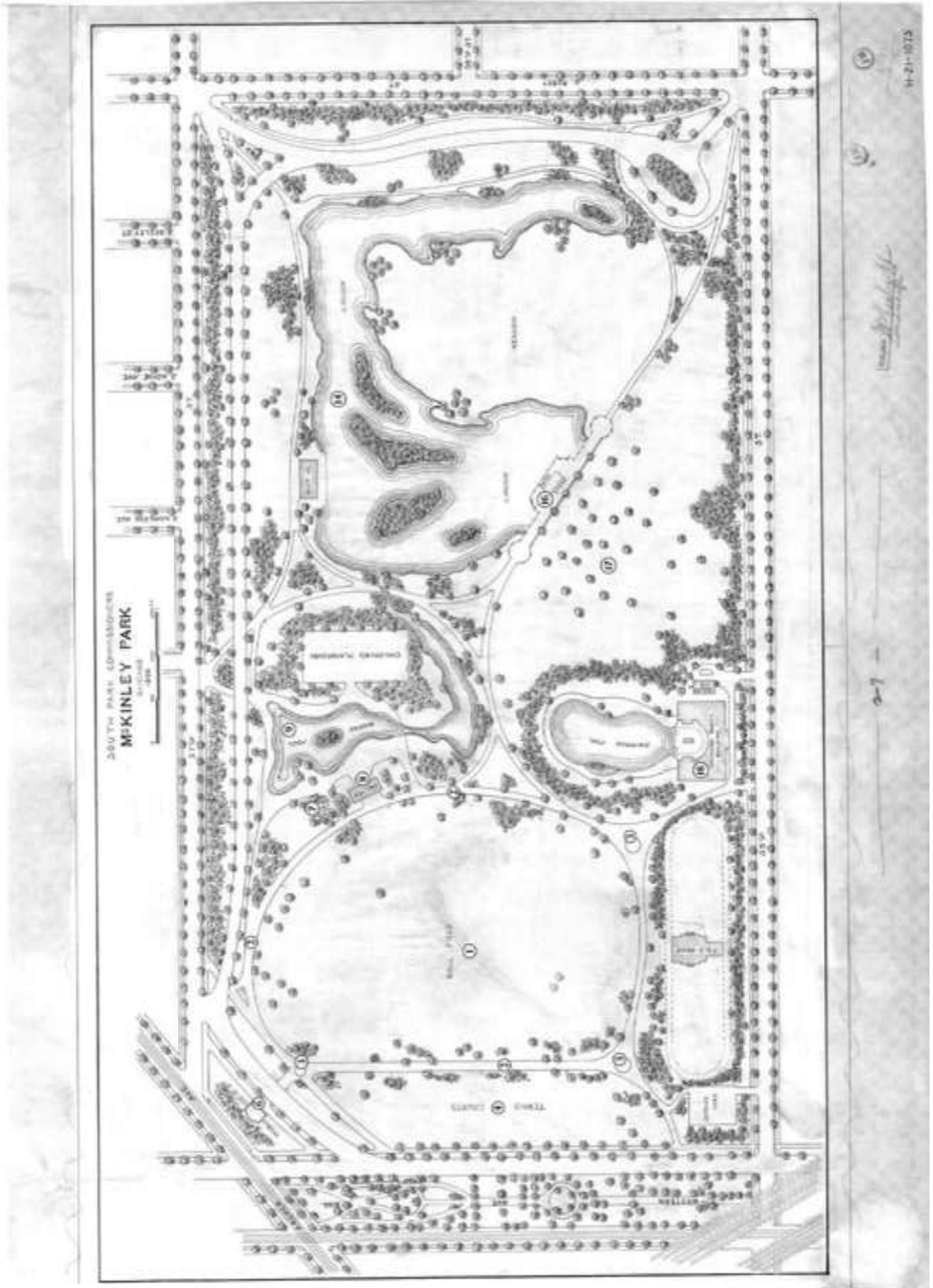
KEY

- | | |
|-----------------------------|------------------------------------|
| 1 Ball Field | 7 Comfort Station |
| 2 Walkway | 8 Open Shelter |
| 3 Circular Lawn Beds | 9 Original Wading Pool |
| 4 Tennis Courts | 18 Bathhouse (Field House on map.) |
| 6 William McKinley Monument | |



McKinley Park

South Park Commission Plan of 1906



KEY

- | | |
|-----------------------------|------------------------------------|
| 1 Ball Field | 8 Open Shelter |
| 2 Walkway | 9 Original Wading Pool |
| 3 Circular Lawn Beds | 14 Lagoon |
| 4 Tennis Courts | 16 Plaza |
| 6 William McKinley Monument | 17 Lawn Area |
| 7 Comfort Station | 18 Bathhouse (Field House on map.) |



McKinley Park South Park Commission Plan of 1916

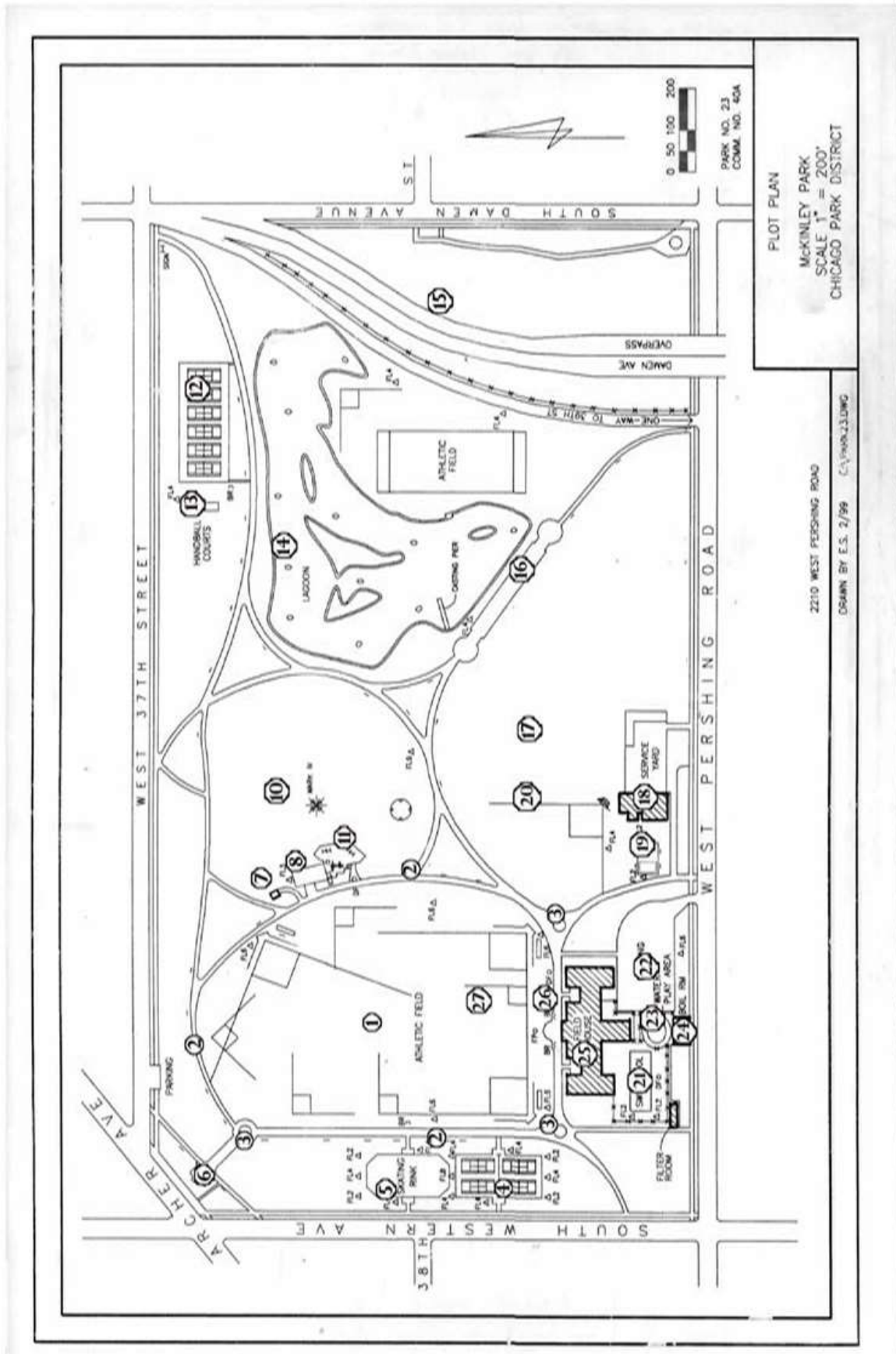


KEY

- | | | |
|-----------------------------|------------------------|-------------------|
| 1 Ball Field | 8 Open Shelter | 24 Boiler House |
| 2 Walkway | 9 Original Wading Pool | 25 Field House |
| 3 Circular Lawn Beds | 14 Lagoon | 26 Concrete Steps |
| 4 Tennis Courts | 16 Plaza | 27 Flagpole |
| 6 William McKinley Monument | 17 Lawn Area | |
| 7 Comfort Station | 18 Bathhouse (Field) | |



McKinley Park
Chicago Park District Plot Plan of 1999



KEY

- | | | | |
|--------------------------------|-----------------------------|--|--------------------|
| 1 Ball Field | 8 Comfort Station | 16 Plaza | 23 Water Play Area |
| 2 Walkway | 10 Artificial Turf Field | 17 Lawn Area | 24 Boiler House |
| 3 Circular Lawn Beds | 11 Playground | 18 Maintenance Building (Old Bathhouse) | 25 Field House |
| 4 Tennis Courts | 12 Tennis Courts | 19 Basketball Courts | 26 Concrete Steps |
| 5 Ice-Skating Rink | 13 Handball Court Slab | 20 Ball Field | 27 Flagpole |
| 6 William McKinley Monument | 14 Lagoon | 21 Swimming Pool | |
| 7 Comfort Station | 15 S. Damen Ave. Viaduct | 22 Parking Lot | |



McKinley Park 2008 Aerial Photograph

McKinley (William) Park (23)
2210 W. Pershing Rd.



Chicago Park District
Department of Planning and Development
D00

0 210 420 840 Feet



Summer 2008 Aerial
February 2010

KEY

- | | | | |
|-----------------------------|--------------------------|---|--------------------|
| 1 Ball Field | 8 Comfort Station | 16 Plaza | 23 Water Play Area |
| 2 Walkway | 10 Artificial Turf Field | 17 Lawn Area | 24 Boiler House |
| 3 Circular Lawn Beds | 11 Playground | 18 Maintenance Building (Old Bathhouse) | 25 Field House |
| 4 Tennis Courts | 12 Tennis Courts | 19 Basketball Courts | 26 Concrete Steps |
| 5 Ice-Skating Rink | 13 Handball Court Slab | 20 Ball Field | 27 Flagpole |
| 6 William McKinley Monument | 14 Lagoon | 21 Swimming Pool | |
| 7 Comfort Station | 15 S. Damen Ave. Viaduct | 22 Parking Lot | |