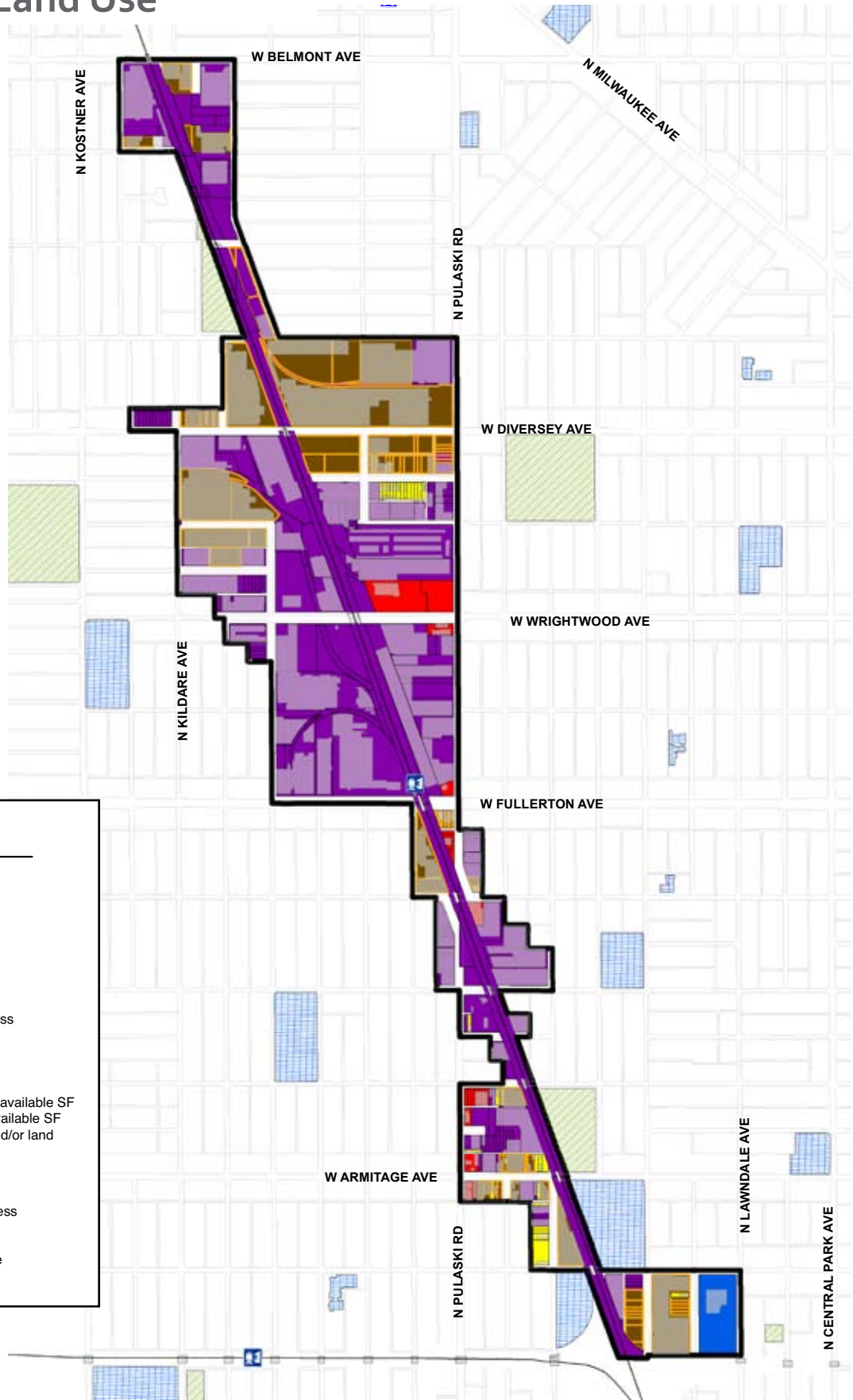
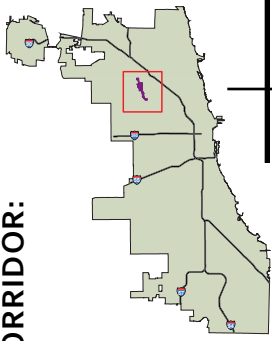


# Industrial Corridor – Pulaski

## Land Use



### Legend

- Industrial Corridor
- Railroad Tracks
- CTA Station
- METRA Station
- City Boundary

**LAND USE**

- Manufacturing
- Commercial/Business
- Residential
- Mixed-use PDs
- Public Open Space
- Institutional
- Manufacturing with available SF
- Commercial with available SF
- Vacant buildings and/or land

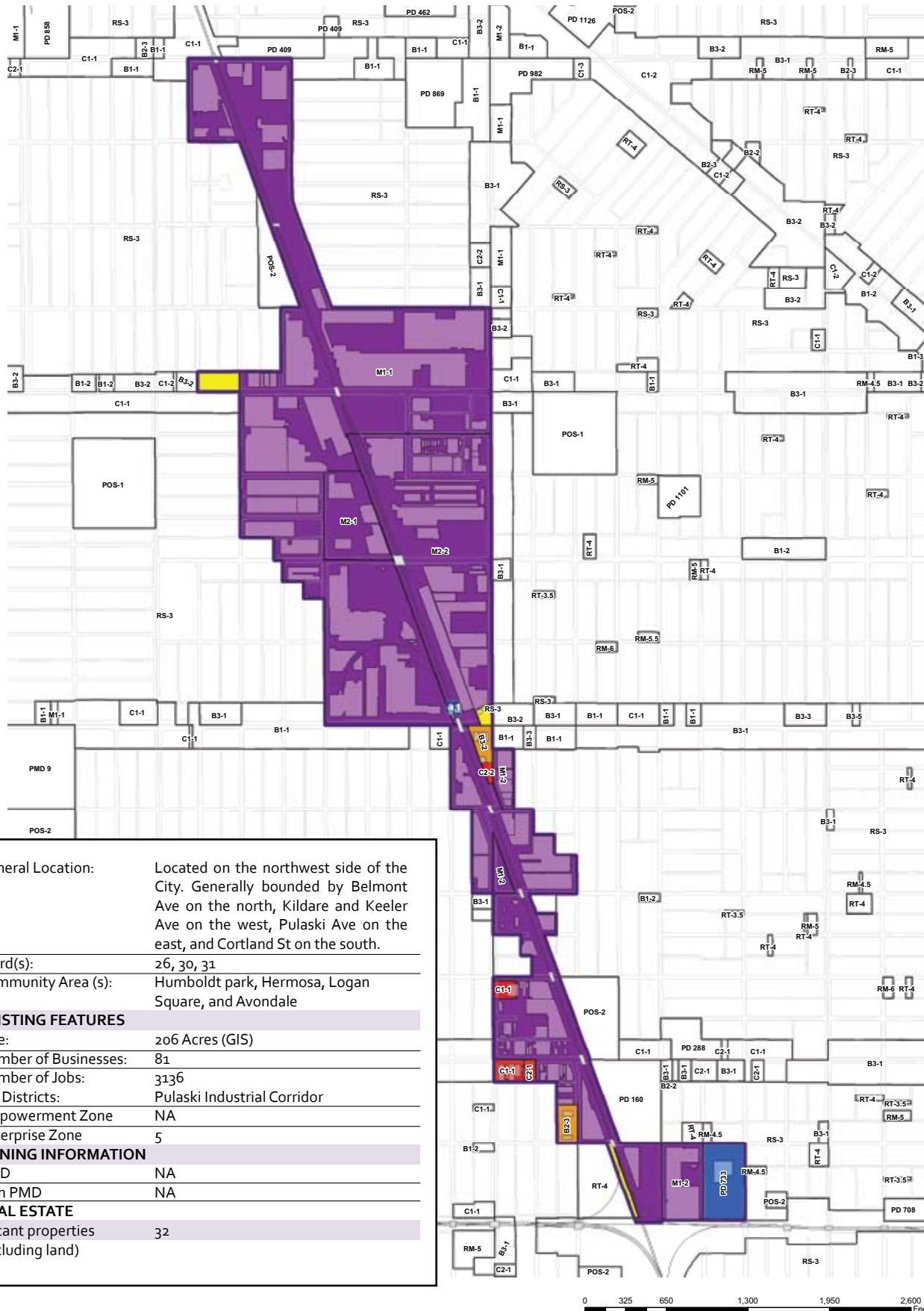
**ZONING**

- Manufacturing
- PMDs
- Commercial/Business
- Residential
- Mixed-use PDs
- Public Open Space

# Existing Zoning



INDUSTRIAL CORRIDOR:



General Location:	Located on the northwest side of the City. Generally bounded by Belmont Ave on the north, Kildare and Keeler Ave on the west, Pulaski Ave on the east, and Cortland St on the south.
Ward(s):	26, 30, 31
Community Area (s):	Humboldt park, Hermosa, Logan Square, and Avondale
<b>EXISTING FEATURES</b>	
Size:	206 Acres (GIS)
Number of Businesses:	81
Number of Jobs:	3136
TIF Districts:	Pulaski Industrial Corridor
Empowerment Zone	NA
Enterprise Zone	5
<b>ZONING INFORMATION</b>	
PMD	NA
% in PMD	NA
<b>REAL ESTATE</b>	
Vacant properties (including land)	32