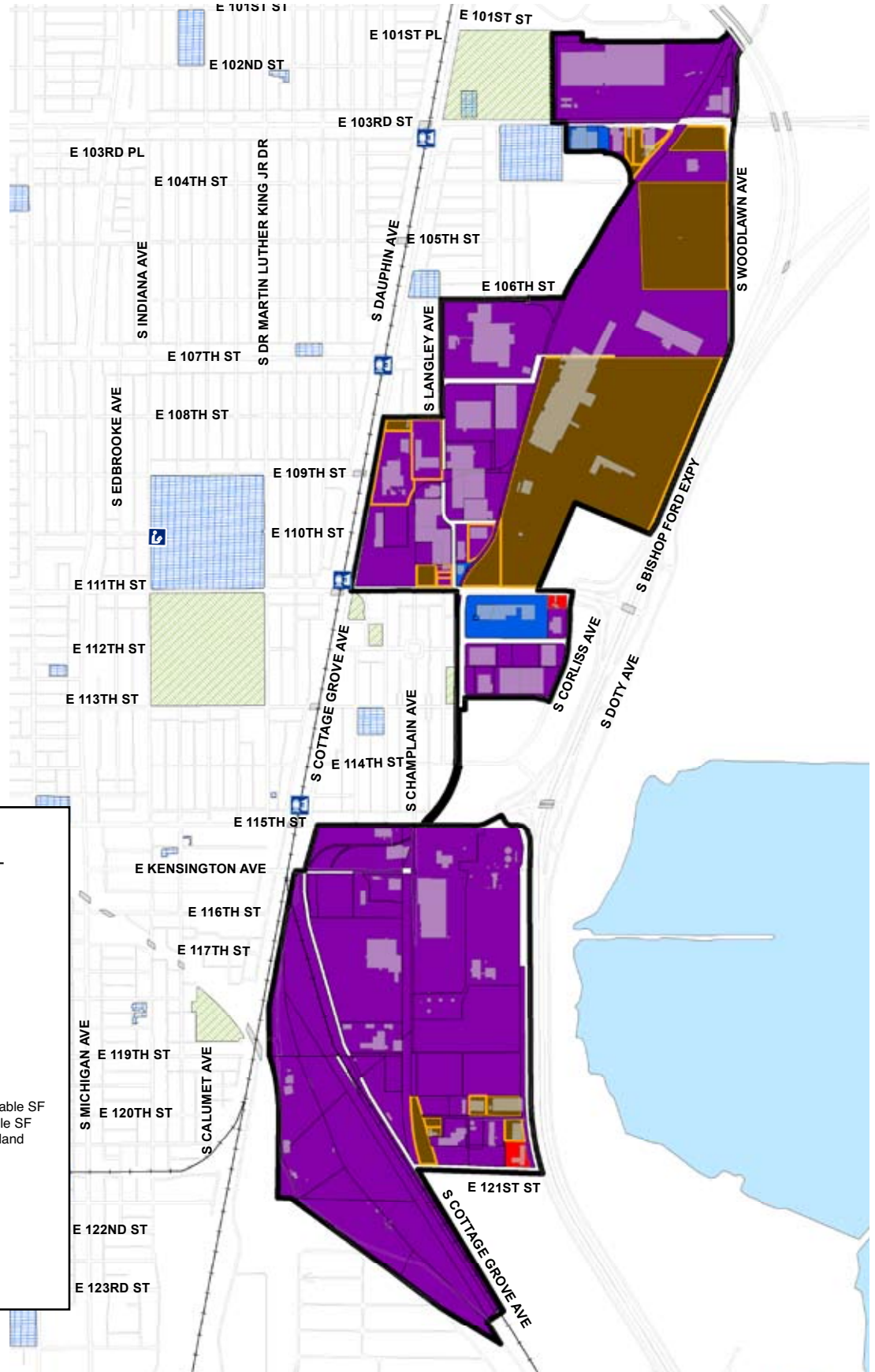
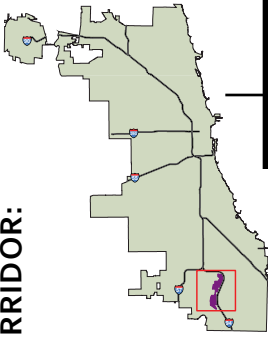


Industrial Corridor – Pullman

Land Use



Legend

- Industrial Corridor
- Railroad Tracks
- CTA Station
- METRA Station
- City Boundary

LAND USE

- Manufacturing
- Commercial/Business
- Residential
- Mixed-use PDs
- Public Open Space
- Institutional
- Manufacturing with available SF
- Commercial with available SF
- Vacant buildings and/or land

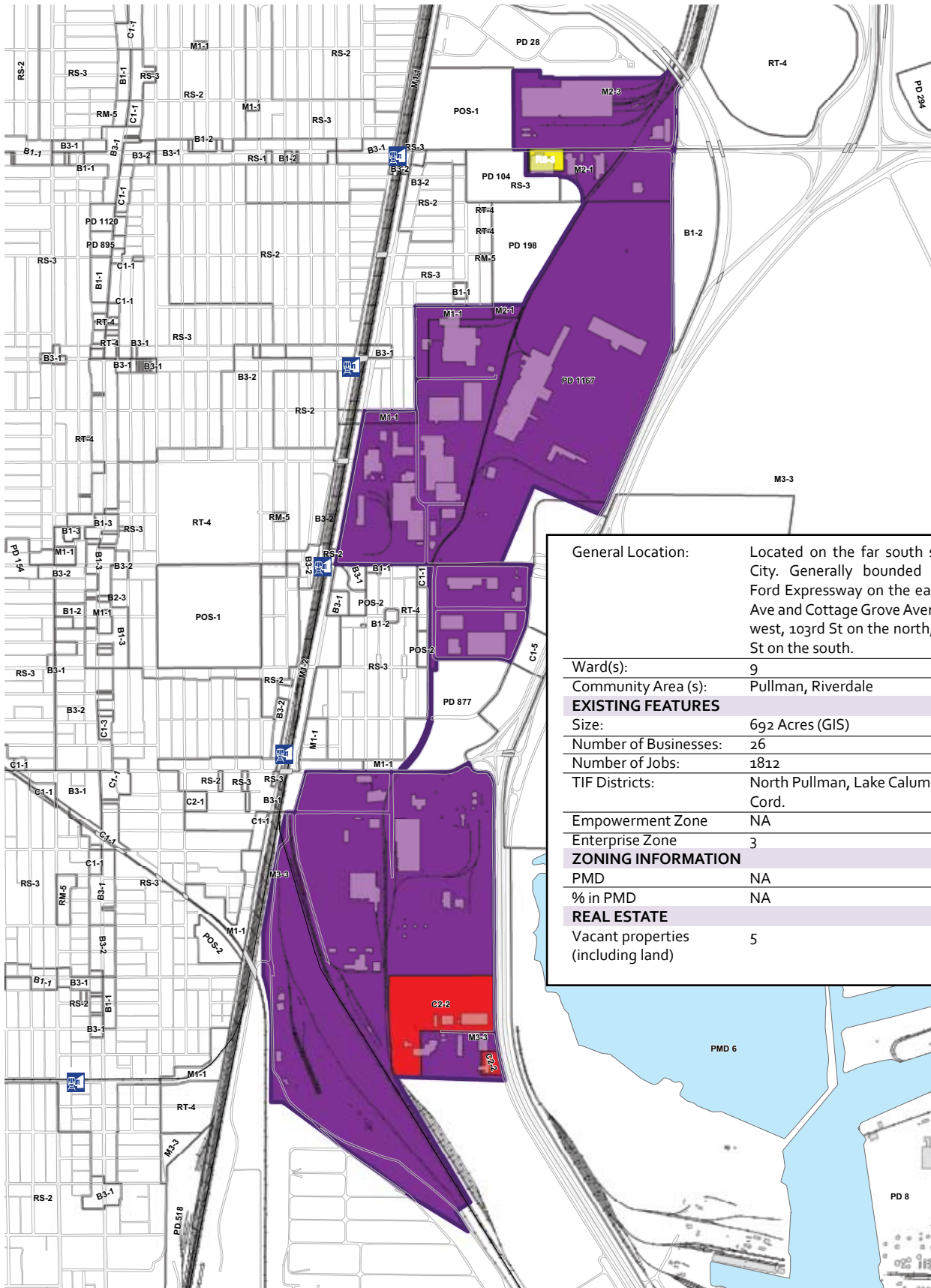
ZONING

- Manufacturing
- PMDs
- Commercial/Business
- Residential
- Mixed-use PDs
- Public Open Space

Existing Zoning



INDUSTRIAL CORRIDOR:



General Location:	Located on the far south side of the City. Generally bounded by Bishop Ford Expressway on the east, Langley Ave and Cottage Grove Avenues on the west, 103rd St on the north, and 124th St on the south.
Ward(s):	9
Community Area (s):	Pullman, Riverdale
EXISTING FEATURES	
Size:	692 Acres (GIS)
Number of Businesses:	26
Number of Jobs:	1812
TIF Districts:	North Pullman, Lake Calumet Ind. Cord.
Empowerment Zone	NA
Enterprise Zone	3
ZONING INFORMATION	
PMD	NA
% in PMD	NA
REAL ESTATE	
Vacant properties (including land)	5

