




















# Kinzie Industrial Corridor

### Map Key

-  Industrial Corridor Boundary
-  Zoning Districts
-  PMD 4 Subdistrict Boundary
-  Non-passenger Rail Lines
-  Metra Line & Station
-  CTA Green Line & Station
-  CTA Pink Line & Station
-  CTA Blue Line & Station
-  Building Footprints (semi-transparent)

### Existing Land Uses

-  Residential
-  Office
-  Retail, Hospitality
-  Public Facilities + Institutions
-  Industrial + Manufacturing
-  Transportation + Utility
-  Parks and Open Space
-  Agriculture/Community Garden
-  Parking Lots
-  Vacant Land

