













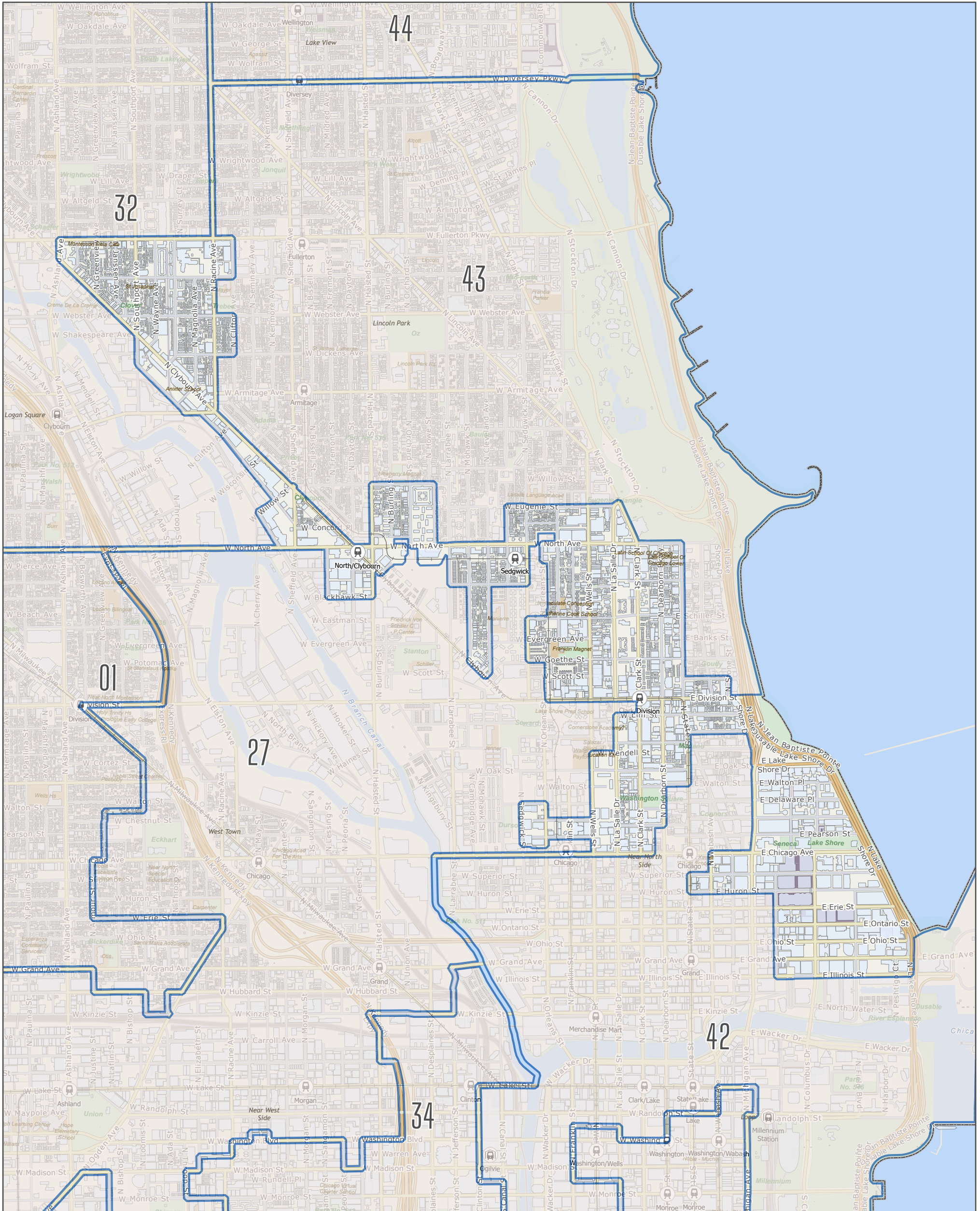
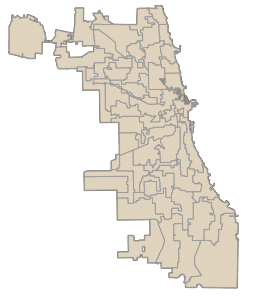


1,000  
Feet















Scale: 1:17,000

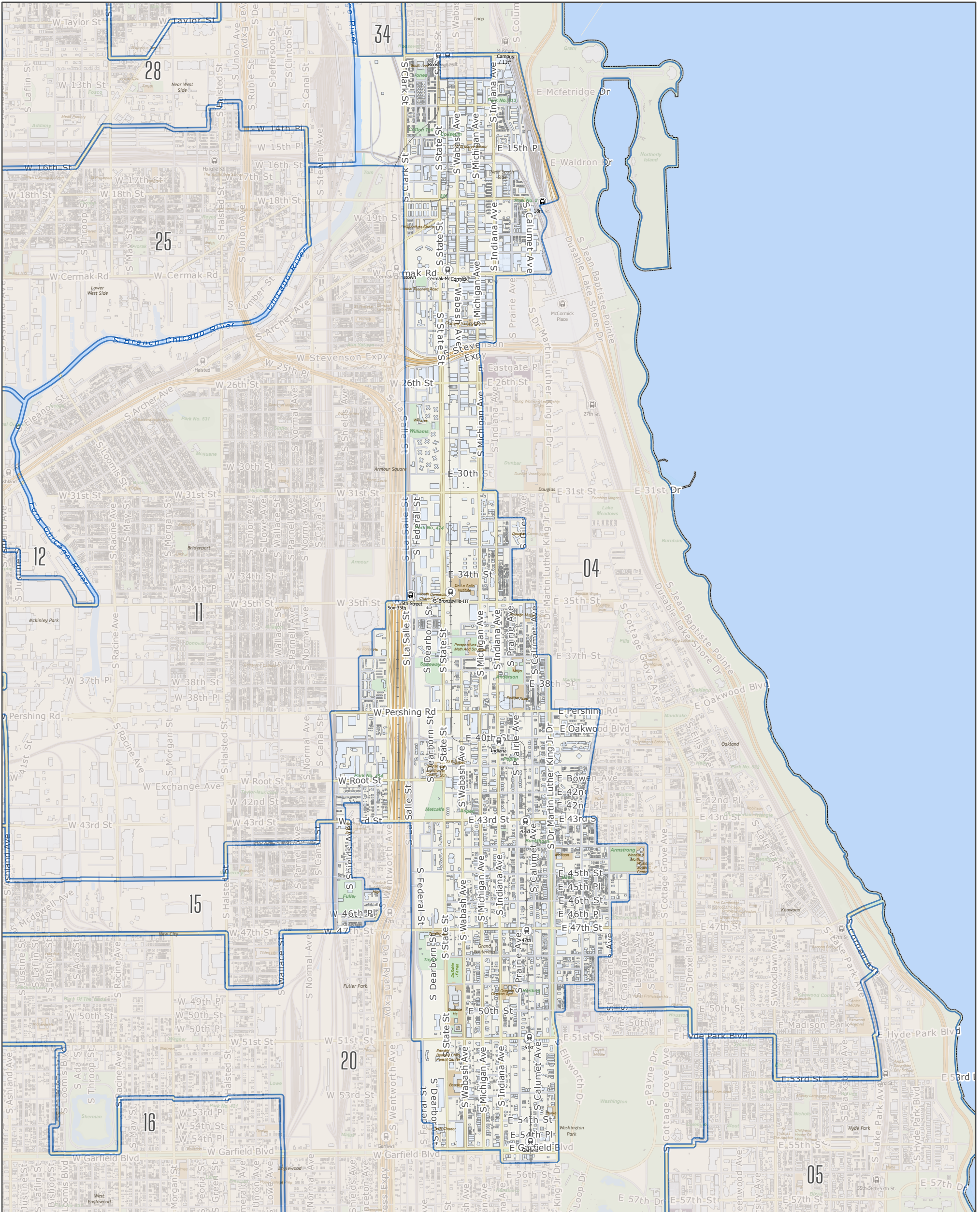
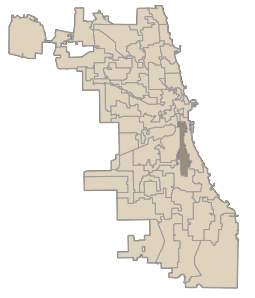
- |  |   |   |
|--|---|---|
|  Building        |  Expressway      |  Rail Line     |
|  Park/Open Space |  Arterial Street |  CTA Line      |
|  Forest Preserve |  Feeder Street   |  CTA Station   |
|  Hospital Ground |  River           |  METRA Station |
|  School Ground   |  Alley           |   |



1,000  
Feet















Scale: 1:19,000

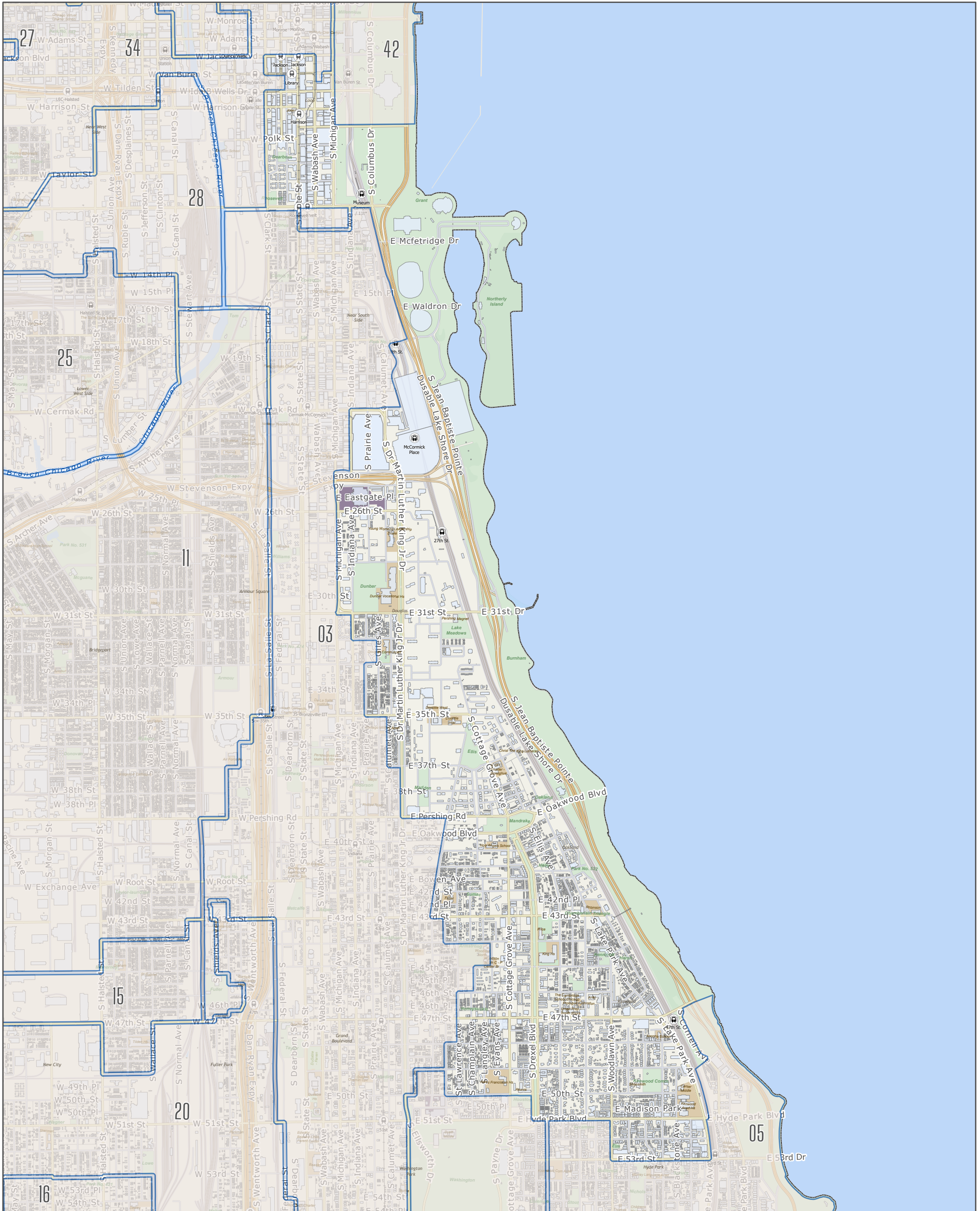
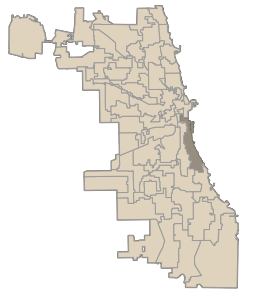
- |  |   |   |
|--|---|---|
|  Building        |  Expressway      |  Rail Line     |
|  Park/Open Space |  Arterial Street |  CTA Line      |
|  Forest Preserve |  Feeder Street   |  CTA Station   |
|  Hospital Ground |  River           |  METRA Station |
|  School Ground   |  Alley           |   |



1,000  
Feet

Scale: 1:27,000

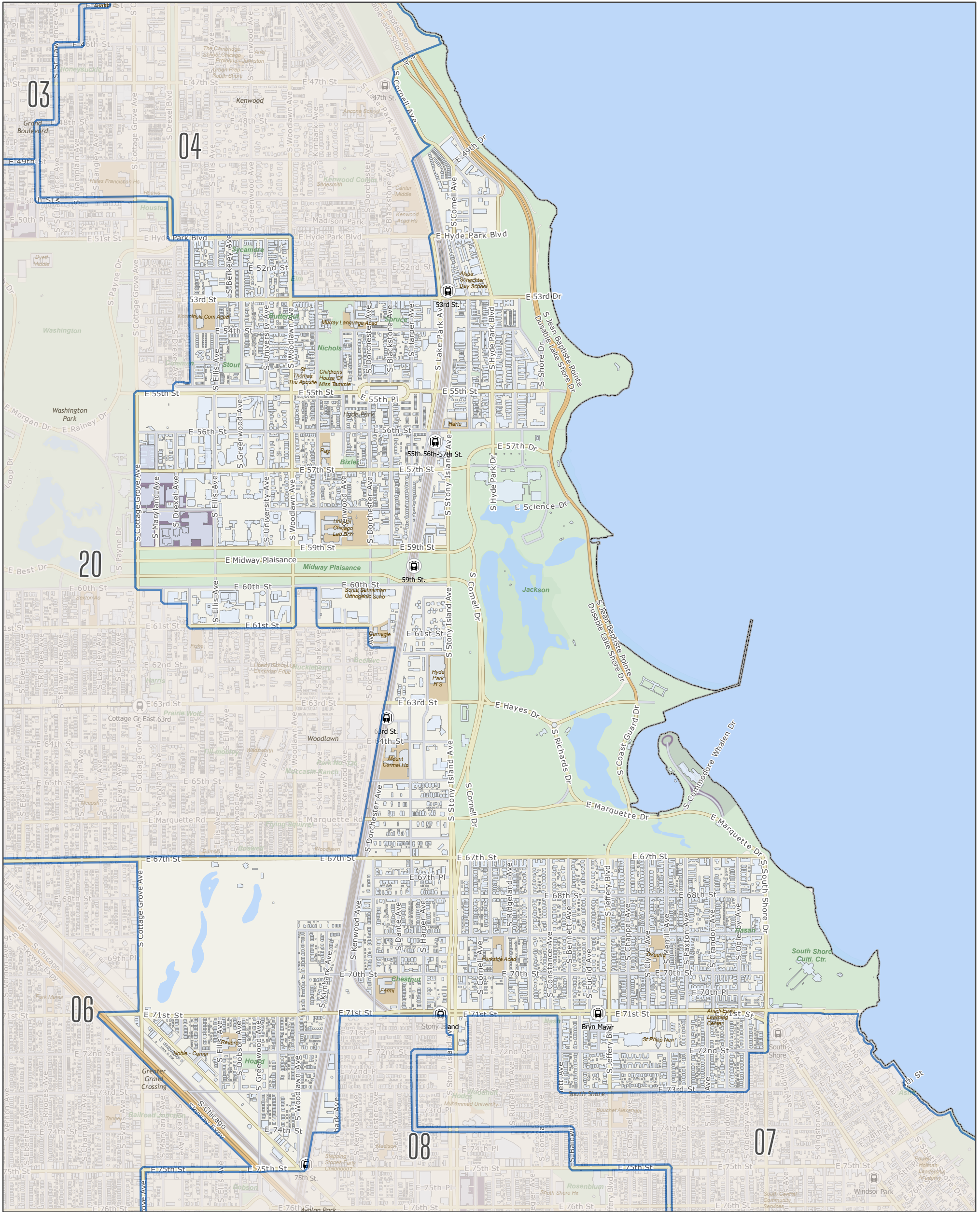
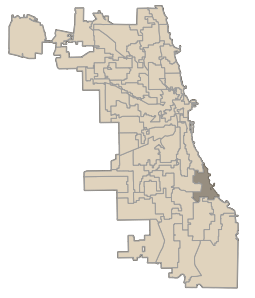
- |  |                 |   |                 |   |               |
|--|-----------------|---|-----------------|---|---------------|
|  | Building        |  | Expressway      |  | Rail Line     |
|  | Park/Open Space |  | Arterial Street |  | CTA Line      |
|  | Forest Preserve |  | Feeder Street   |  | CTA Station   |
|  | Hospital Ground |  | River           |  | METRA Station |
|  | School Ground   |  | Alley           |   |               |



1,000  
Feet















Scale: 1:29,000

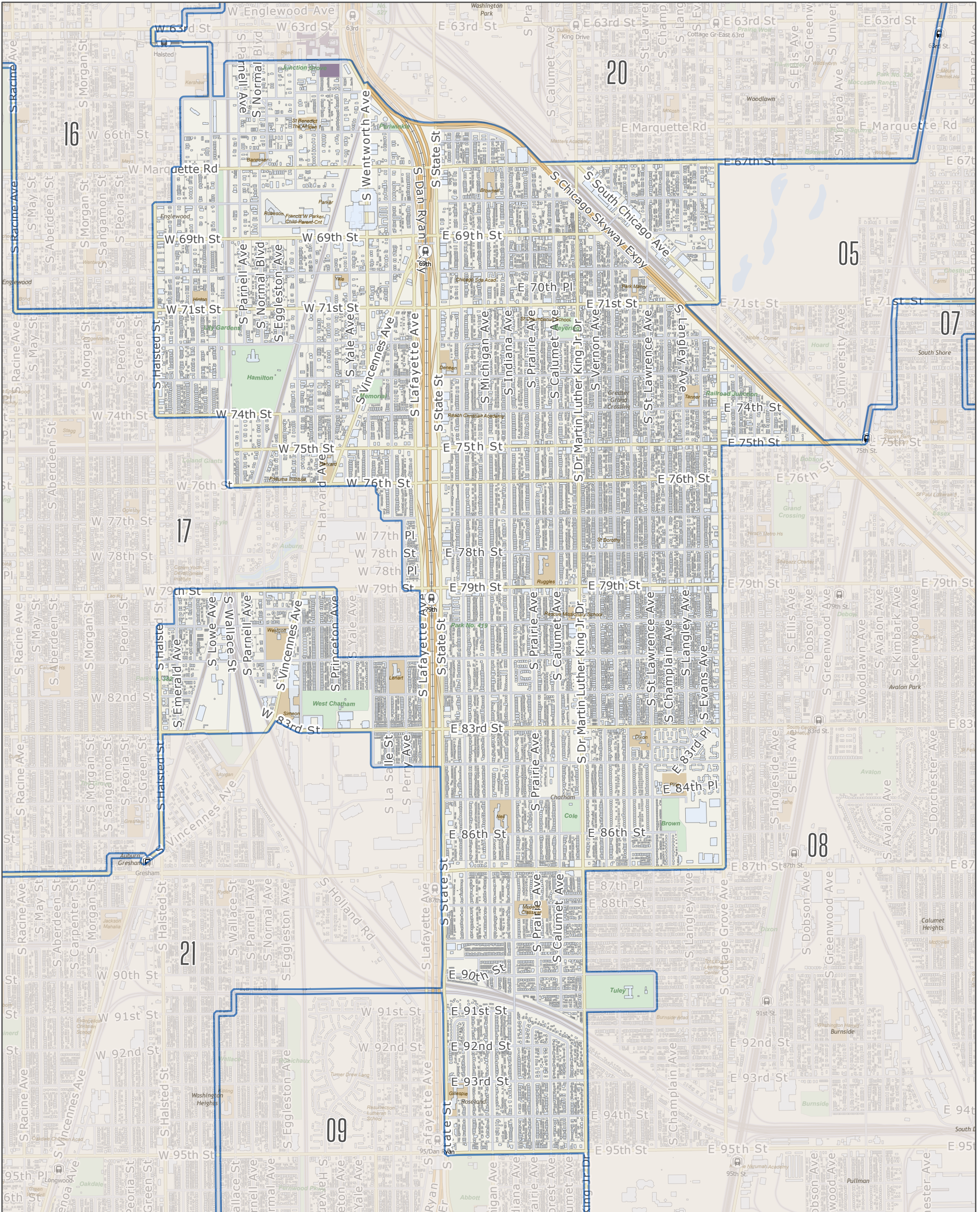
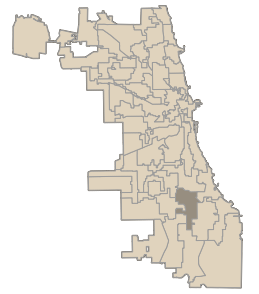
- |                 |                 |               |
|-----------------|-----------------|---------------|
| Building        | Expressway      | Rail Line     |
| Park/Open Space | Arterial Street | CTA Line      |
| Forest Preserve | Feeder Street   | CTA Station   |
| Hospital Ground | River           | METRA Station |
| School Ground   | Alley           |               |



1,000  
Feet














Scale: 1:19,000

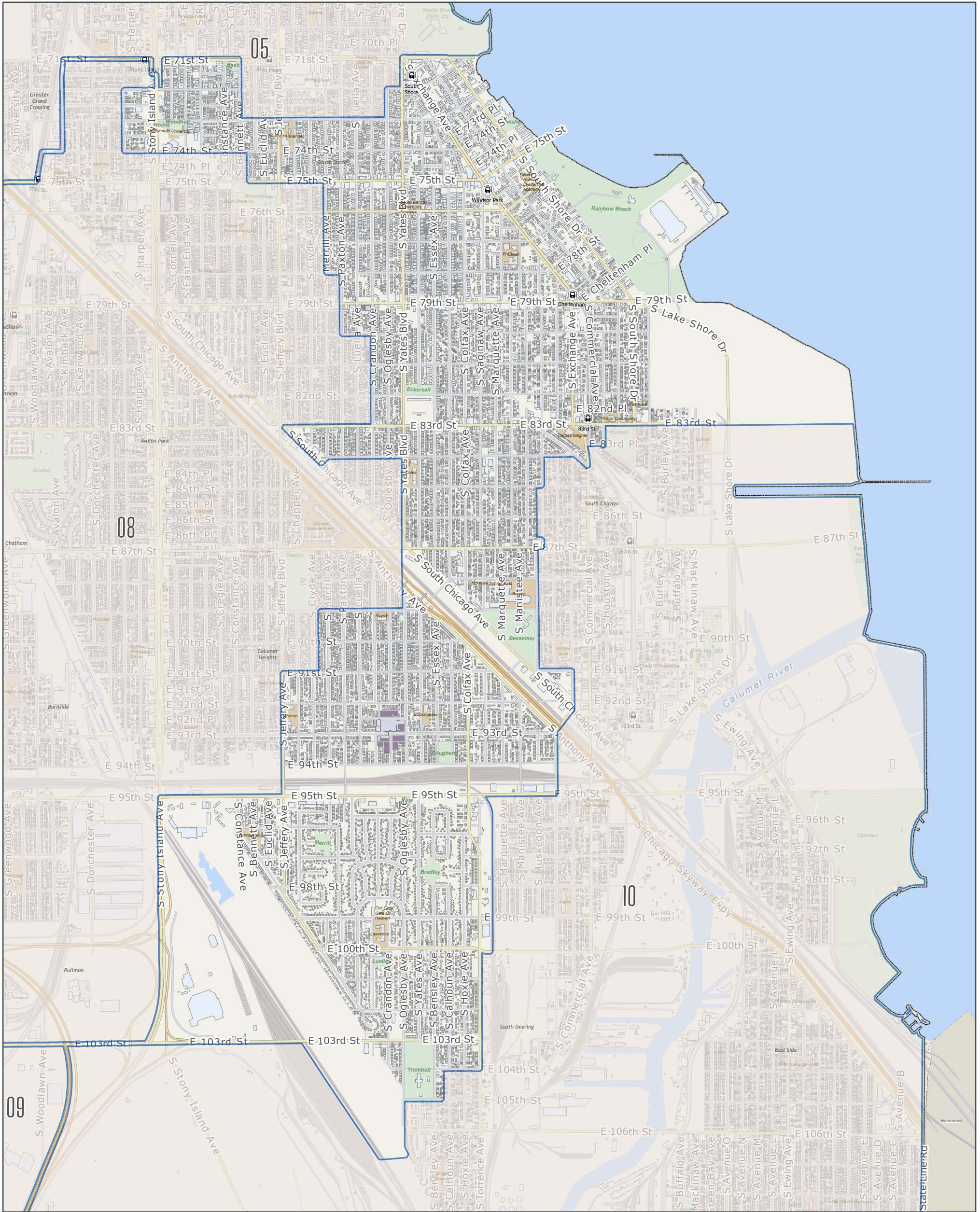
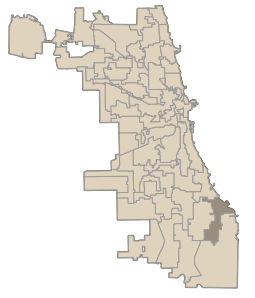
- |  |   |   |
|--|---|---|
|  Building        |  Expressway      |  Rail Line     |
|  Park/Open Space |  Arterial Street |  CTA Line      |
|  Forest Preserve |  Feeder Street   |  CTA Station   |
|  Hospital Ground |  River           |  METRA Station |
|  School Ground   |  Alley           |   |



1,000  
Feet















Scale: 1:21,000

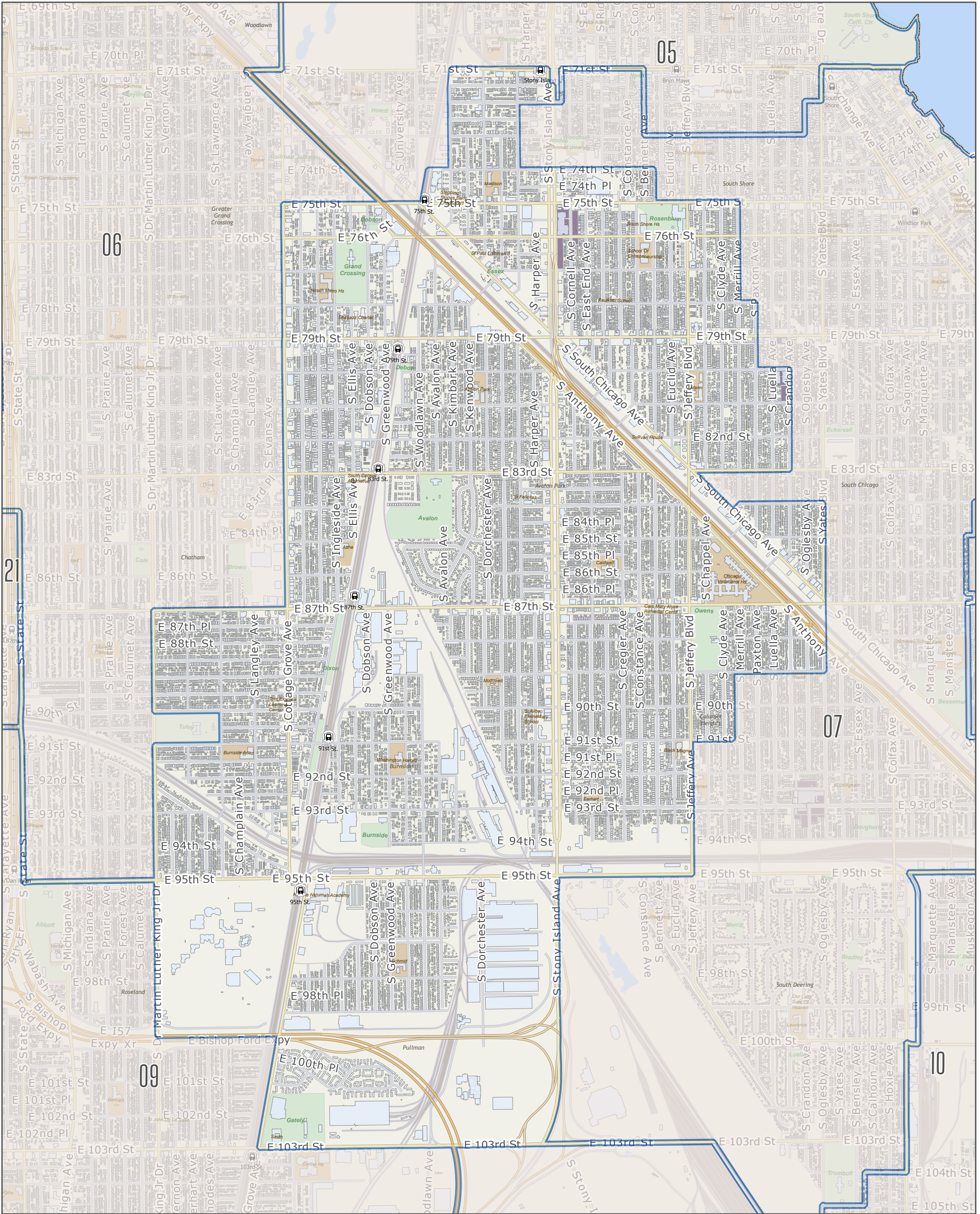
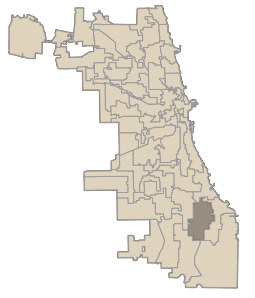
- |  |                 |   |                 |   |               |
|--|-----------------|---|-----------------|---|---------------|
|  | Building        |  | Expressway      |  | Rail Line     |
|  | Park/Open Space |  | Arterial Street |  | CTA Line      |
|  | Forest Preserve |  | Feeder Street   |  | CTA Station   |
|  | Hospital Ground |  | River           |  | METRA Station |
|  | School Ground   |  | Alley           |   |               |



1,000  
Feet











Scale: 1:24,000

- |  |   |   |
|--|---|---|
|  Building        |  Expressway      |  Rail Line     |
|  Park/Open Space |  Arterial Street |  CTA Line      |
|  Forest Preserve |  Feeder Street   |  CTA Station   |
|  Hospital Ground |  River           |  METRA Station |
|  School Ground   |  Alley           |   |

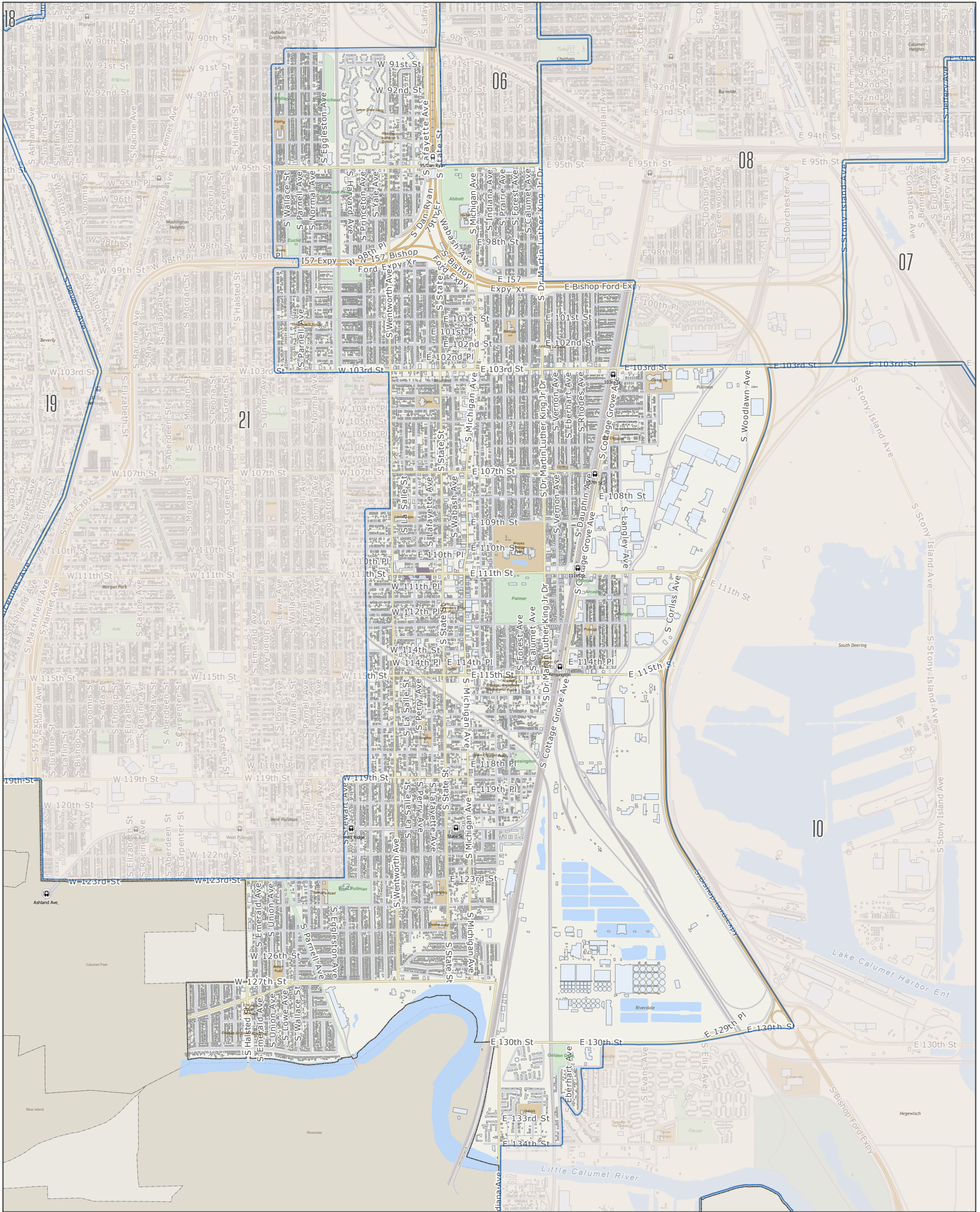
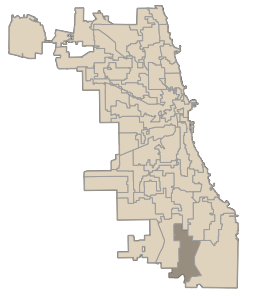


1,000  
Feet

Scale: 1:22,000















- |  |   |   |
|--|---|---|
|  Building        |  Expressway      |  Rail Line     |
|  Park/Open Space |  Arterial Street |  CTA Line      |
|  Forest Preserve |  Feeder Street   |  CTA Station   |
|  Hospital Ground |  River           |  METRA Station |
|  School Ground   |  Alley           |   |

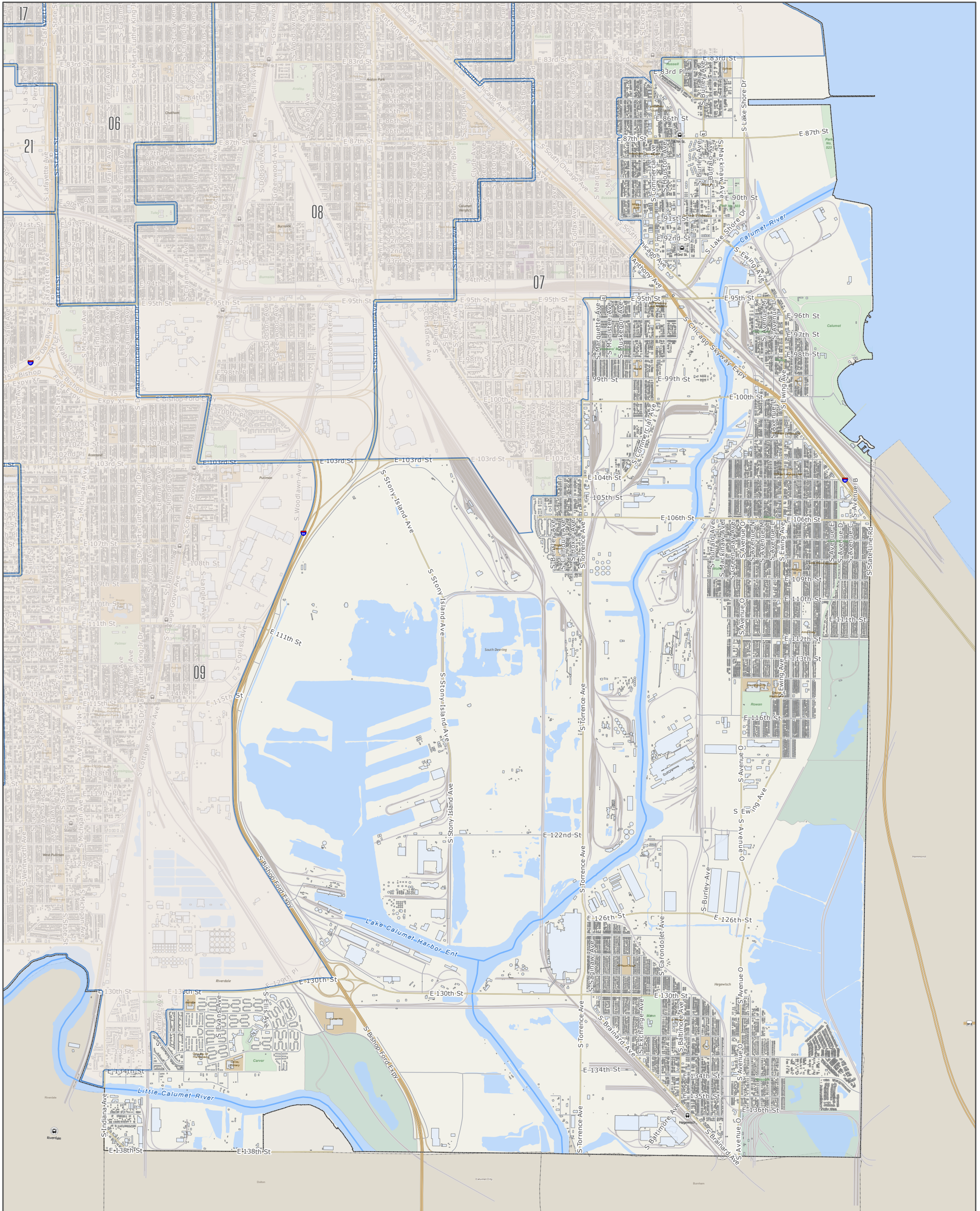
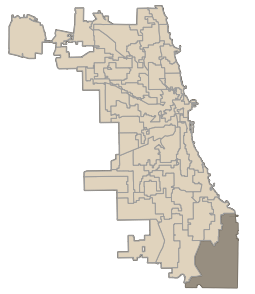




1,000  
Feet

Scale: 1:29,000

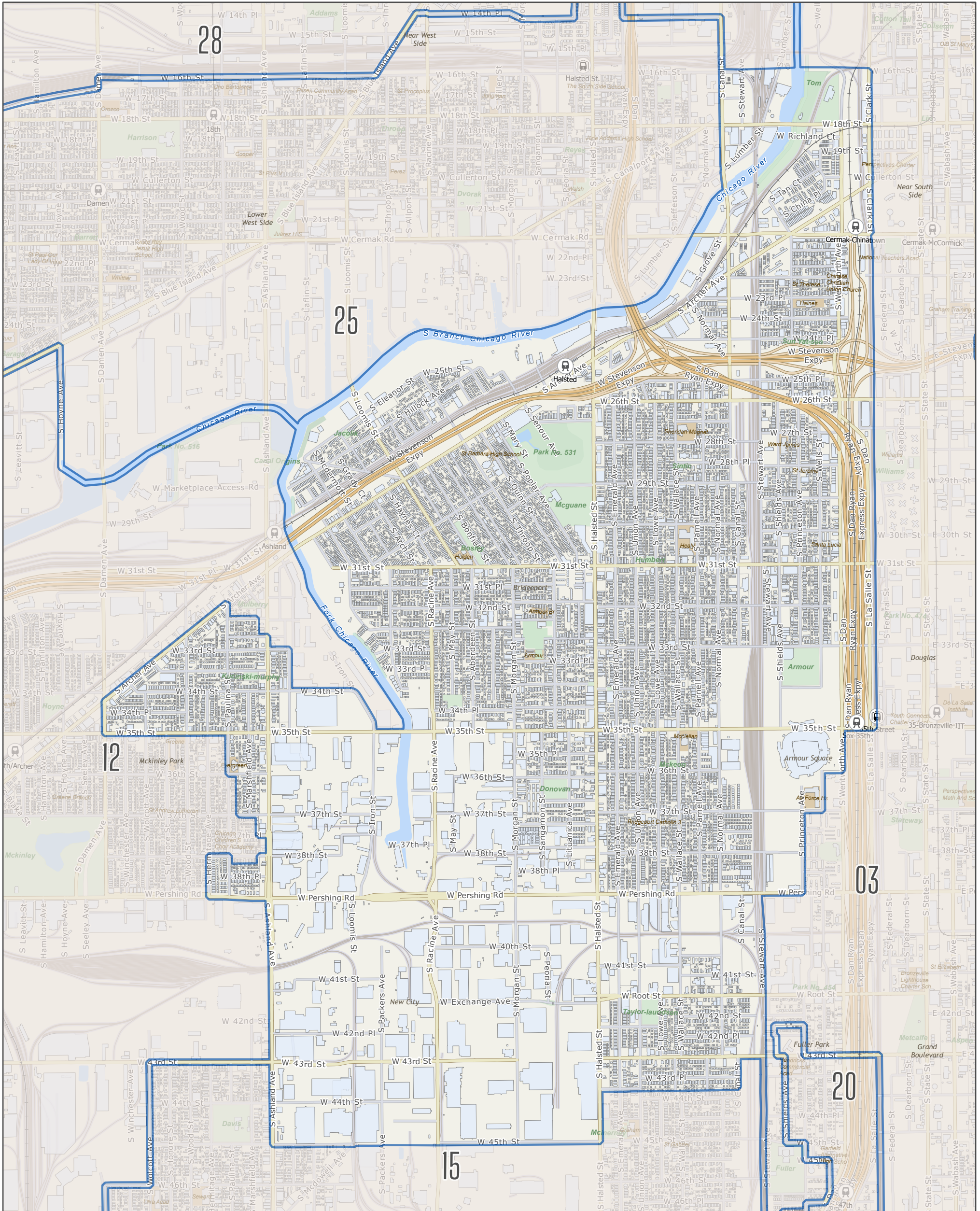
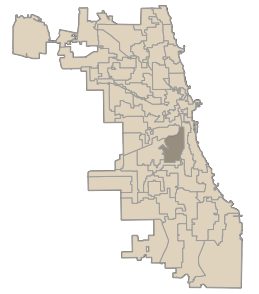
- |  |   |   |
|--|---|---|
|  Building        |  Expressway      |  Rail Line     |
|  Park/Open Space |  Arterial Street |  CTA Line      |
|  Forest Preserve |  Feeder Street   |  CTA Station   |
|  Hospital Ground |  River           |  METRA Station |
|  School Ground   |  Alley           |   |



1,000  
Feet














Scale: 1:37,000

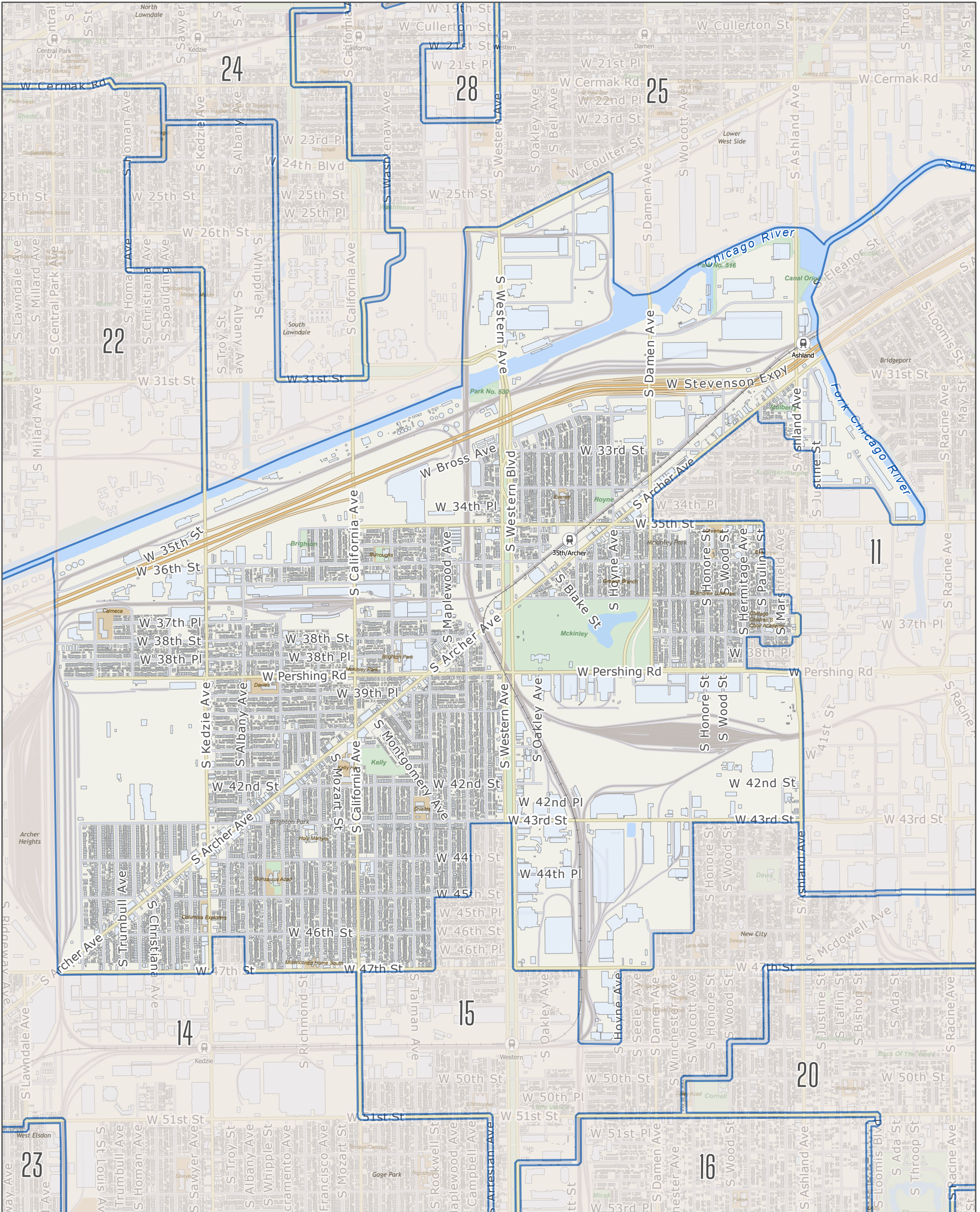
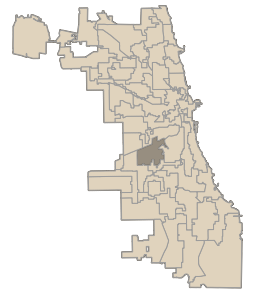
- |                 |                 |               |
|-----------------|-----------------|---------------|
| Building        | Expressway      | Rail Line     |
| Park/Open Space | Arterial Street | CTA Line      |
| Forest Preserve | Feeder Street   | CTA Station   |
| Hospital Ground | River           | METRA Station |
| School Ground   | Alley           |               |



1,000  
Feet

Scale: 1:18,000

- |  |   |   |
|--|---|---|
|  Building        |  Expressway      |  Rail Line     |
|  Park/Open Space |  Arterial Street |  CTA Line      |
|  Forest Preserve |  Feeder Street   |  CTA Station   |
|  Hospital Ground |  River           |  METRA Station |
|  School Ground   |  Alley           |   |

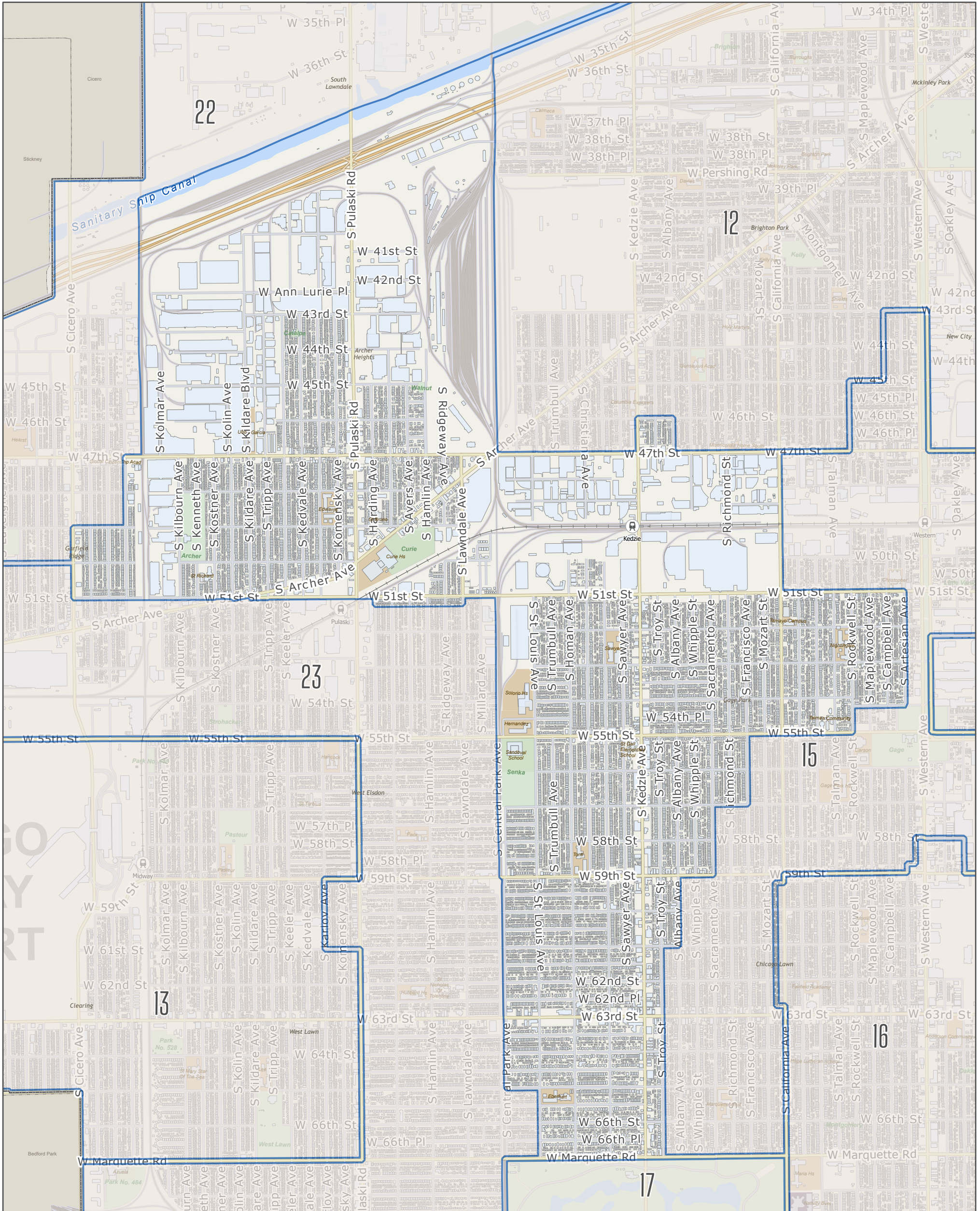
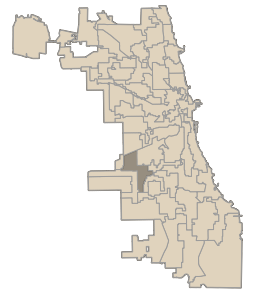


1,000  
Feet

Scale: 1:20,000














- |                 |                 |               |
|-----------------|-----------------|---------------|
| Building        | Expressway      | Rail Line     |
| Park/Open Space | Arterial Street | CTA Line      |
| Forest Preserve | Feeder Street   | CTA Station   |
| Hospital Ground | River           | METRA Station |
| School Ground   | Alley           |               |

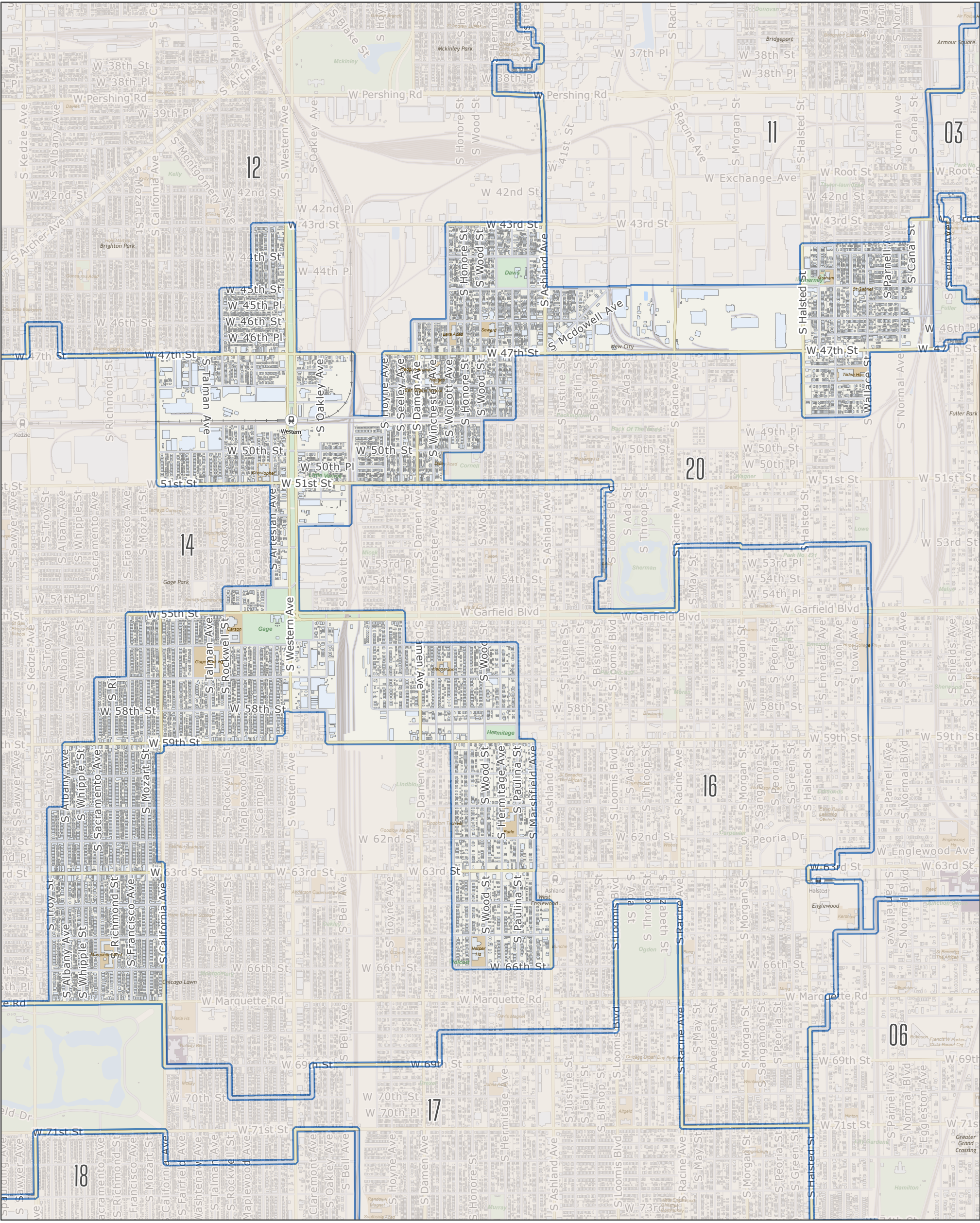
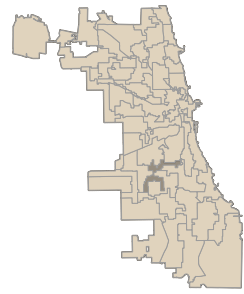




1,000  
Feet













Scale: 1:21,000

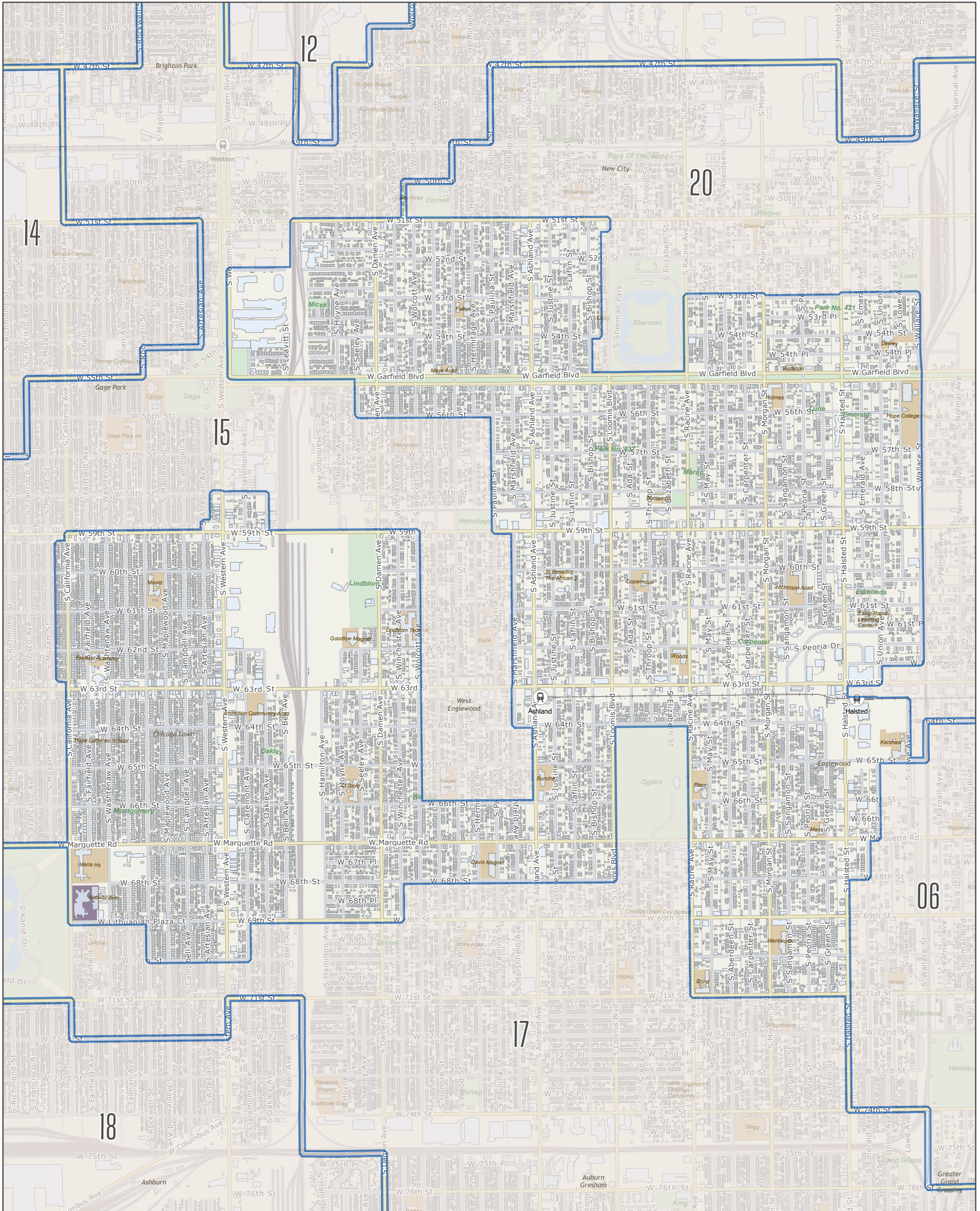
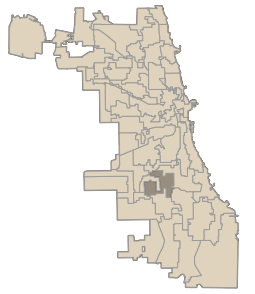
- |  |   |   |
|--|---|---|
|  Building        |  Expressway      |  Rail Line     |
|  Park/Open Space |  Arterial Street |  CTA Line      |
|  Forest Preserve |  Feeder Street   |  CTA Station   |
|  Hospital Ground |  River           |  METRA Station |
|  School Ground   |  Alley           |   |



1,000  
Feet















Scale: 1:23,000

- |  |   |   |
|--|---|---|
|  Building        |  Expressway      |  Rail Line     |
|  Park/Open Space |  Arterial Street |  CTA Line      |
|  Forest Preserve |  Feeder Street   |  CTA Station   |
|  Hospital Ground |  River           |  METRA Station |
|  School Ground   |  Alley           |   |

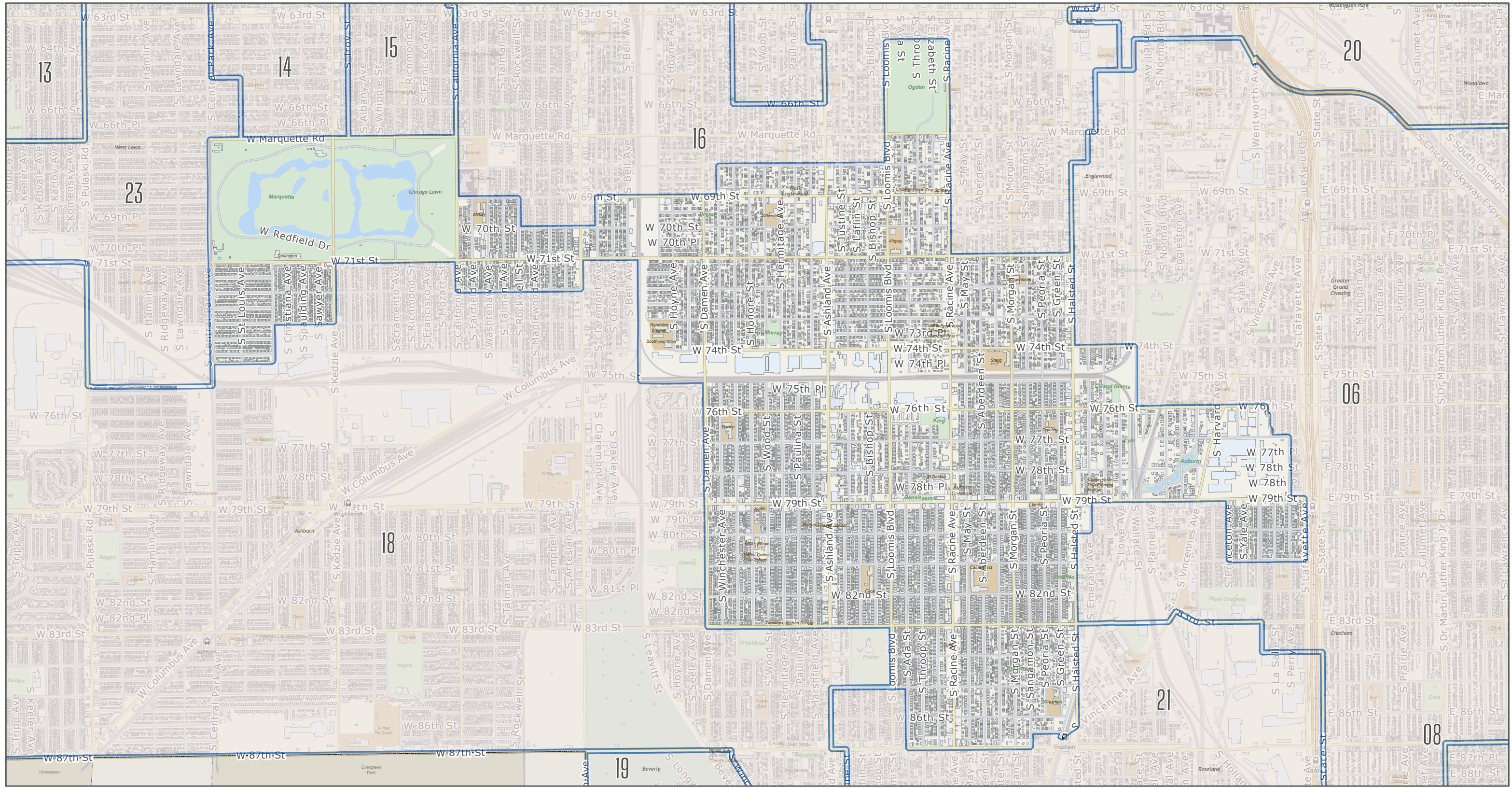
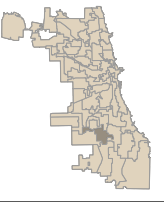


1,000  
Feet

Scale: 1:19,000

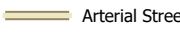
- |  |   |   |
|--|---|---|
|  Building        |  Expressway      |  Rail Line     |
|  Park/Open Space |  Arterial Street |  CTA Line      |
|  Forest Preserve |  Feeder Street   |  CTA Station   |
|  Hospital Ground |  River           |  METRA Station |
|  School Ground   |  Alley           |   |

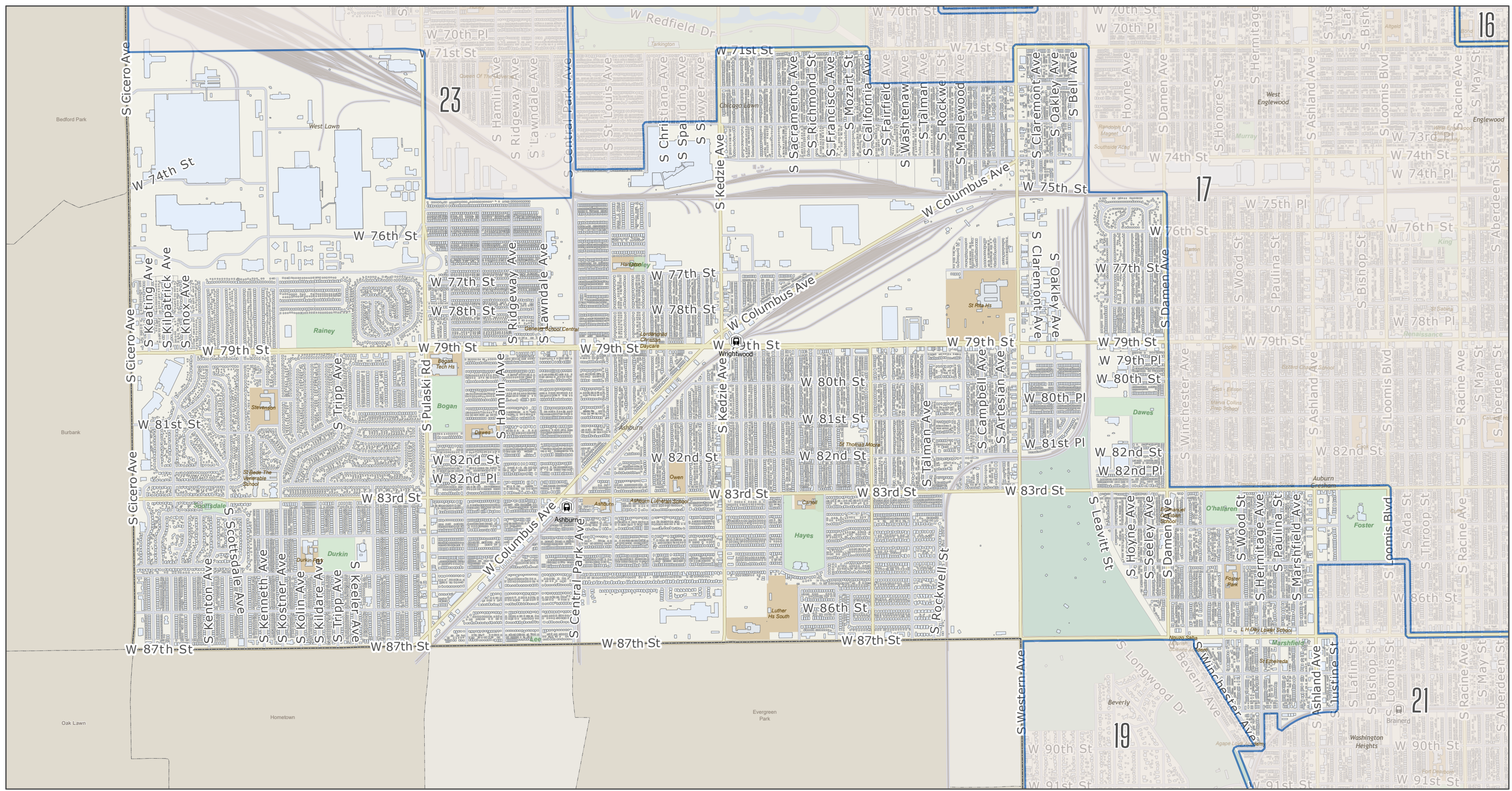
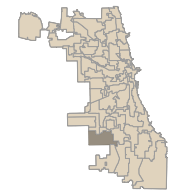




1,000  
Feet



Scale: 1:24,000

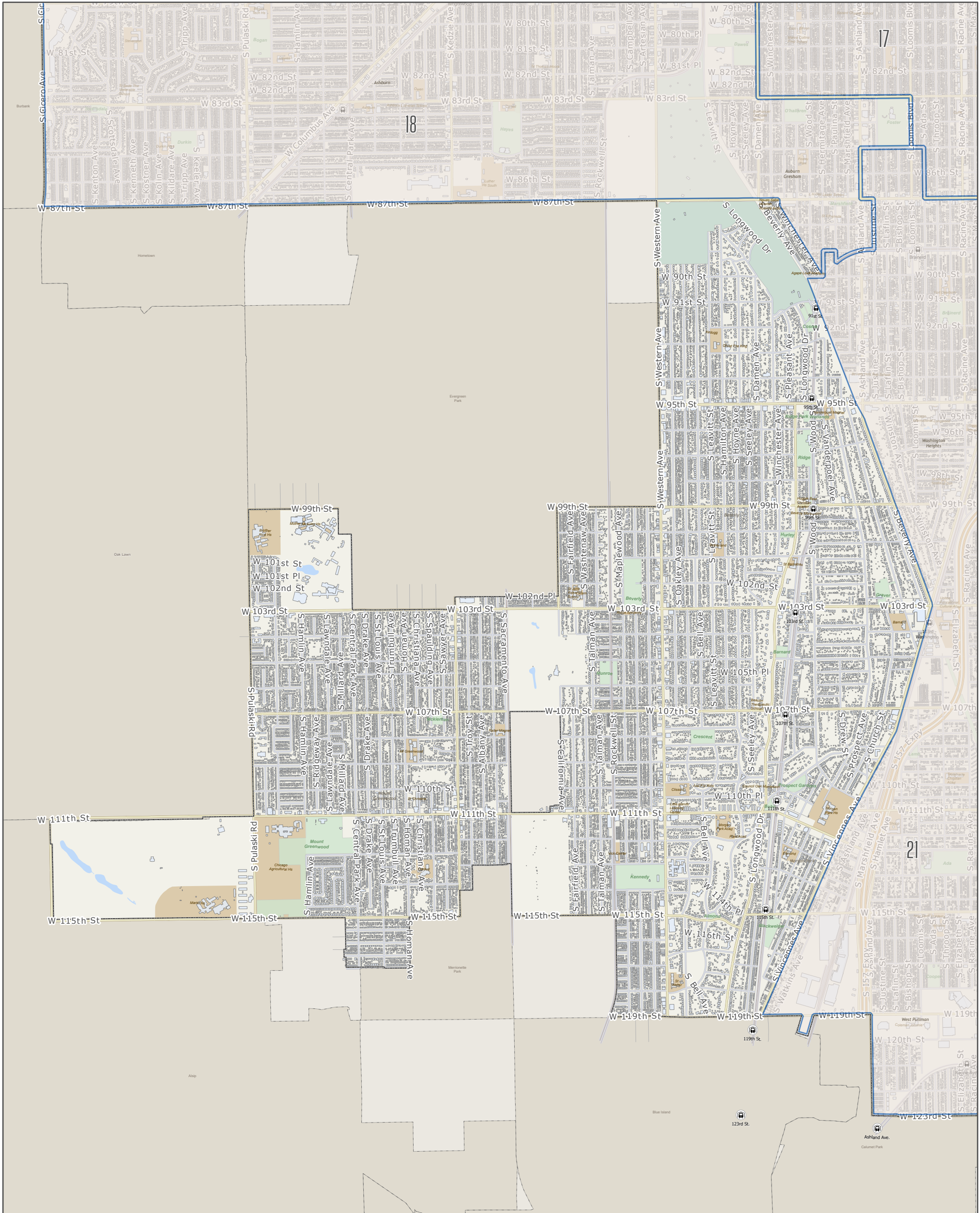
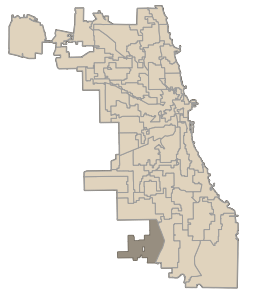
- |   |   |   |   |   |
|---|---|---|---|---|
|  Building        |  Hospital Ground |  Arterial Street |  Expressway    |  CTA Line      |
|  Park/Open Space |   |  Feeder Street   |  Rail Line     |  CTA Station   |
|  Forest Preserve |   |  River           |  School Ground |  METRA Station |



1,000  
Feet

Scale: 1:20,000

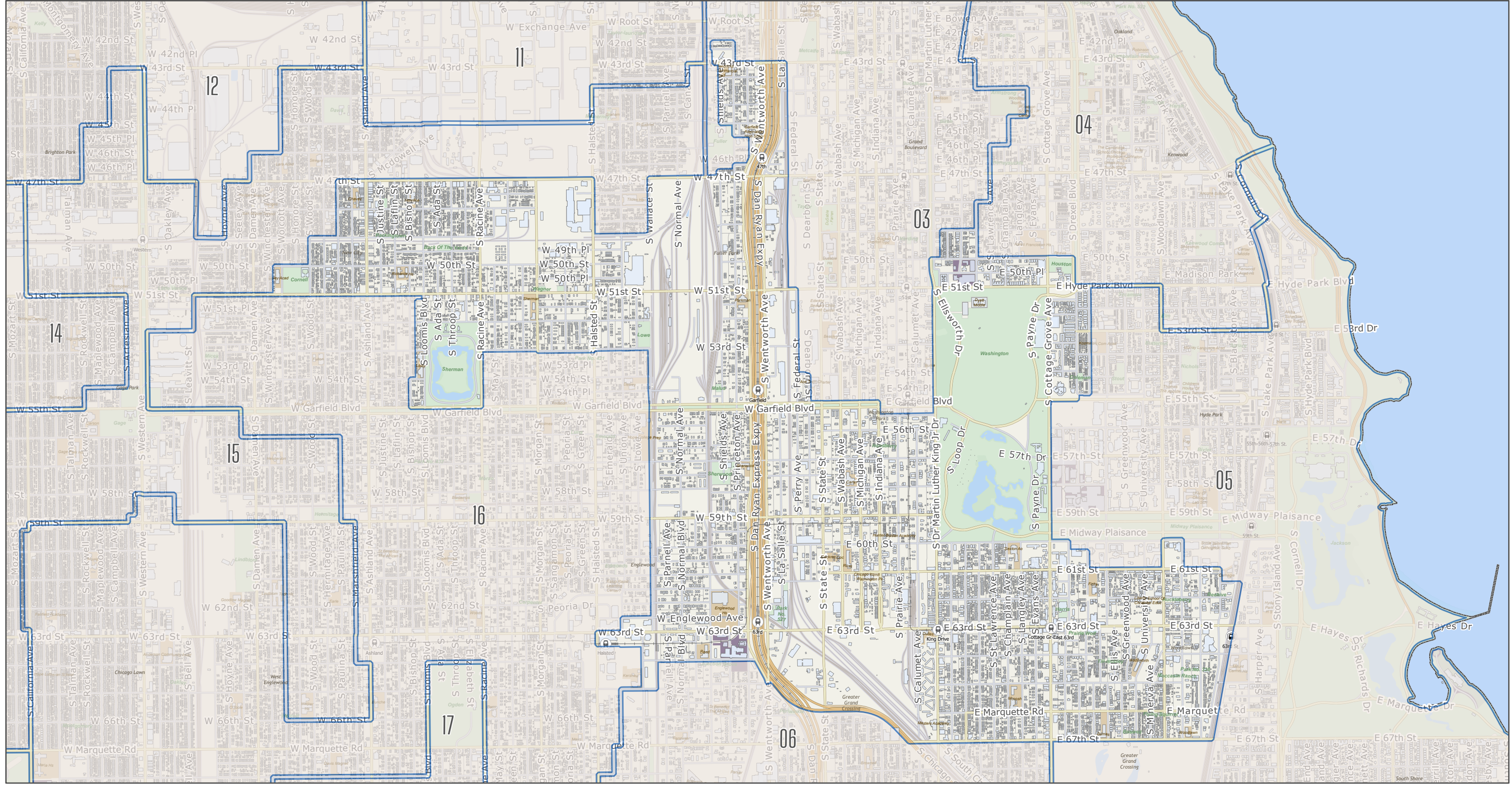
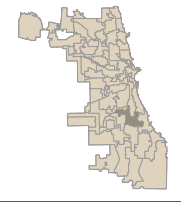
- |   |   |   |   |  |
|---|---|---|---|--|
|  Building        |  Hospital Ground |  Arterial Street |  Expressway    |  CTA Line |
|  Park/Open Space |  Feeder Street   |  Rail Line       |  CTA Station   |  |
|  Forest Preserve |  River           |  School Ground   |  METRA Station |  |




1,000  
Feet

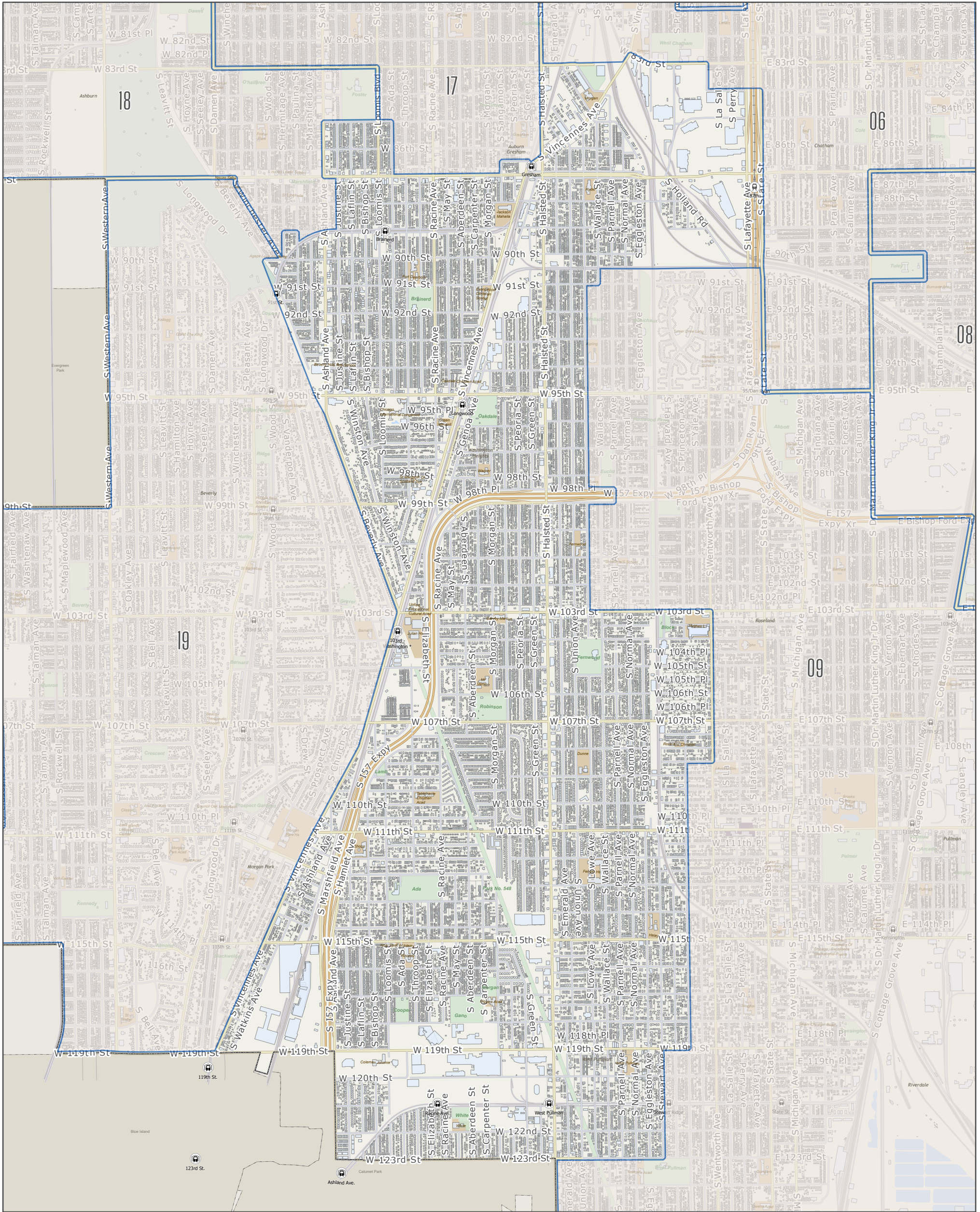
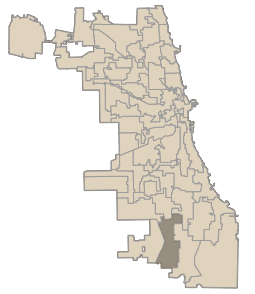
Scale: 1:29,000

- |                 |                 |               |
|-----------------|-----------------|---------------|
| Building        | Expressway      | Rail Line     |
| Park/Open Space | Arterial Street | CTA Line      |
| Forest Preserve | Feeder Street   | CTA Station   |
| Hospital Ground | River           | METRA Station |
| School Ground   | Alley           |               |






1,000 Feet  
Scale: 1:26,000

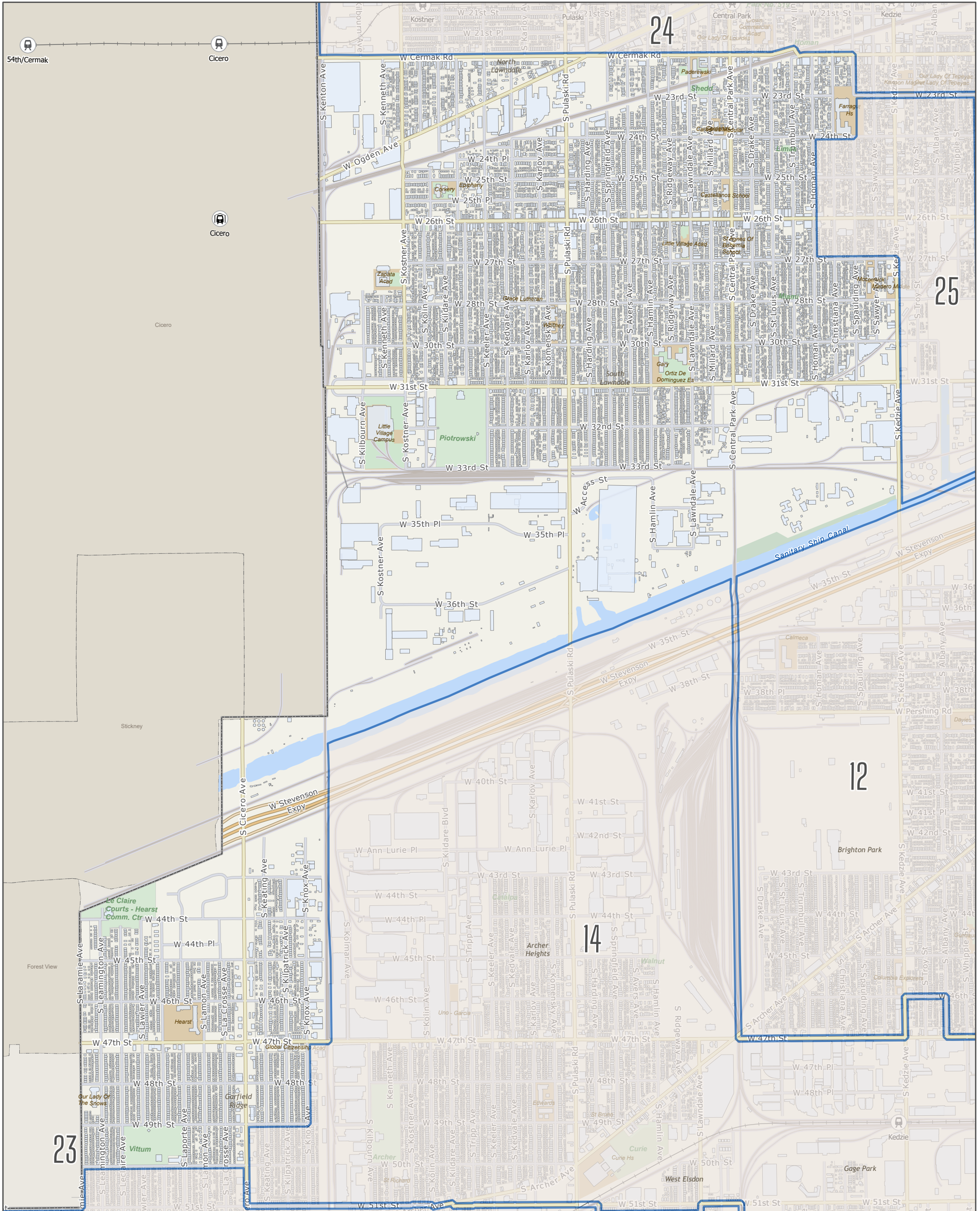
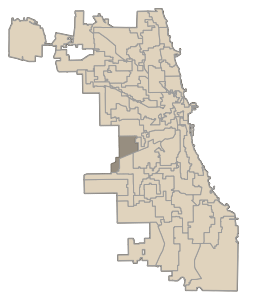
- |   |   |   |   |   |
|---|---|---|---|---|
|  Building        |  Hospital Ground |  Arterial Street |  Expressway    |  CTA Line      |
|  Park/Open Space |   |  Feeder Street   |  Rail Line     |  CTA Station   |
|  Forest Preserve |   |  River           |  School Ground |  METRA Station |



1,000  
Feet















Scale: 1:27,000

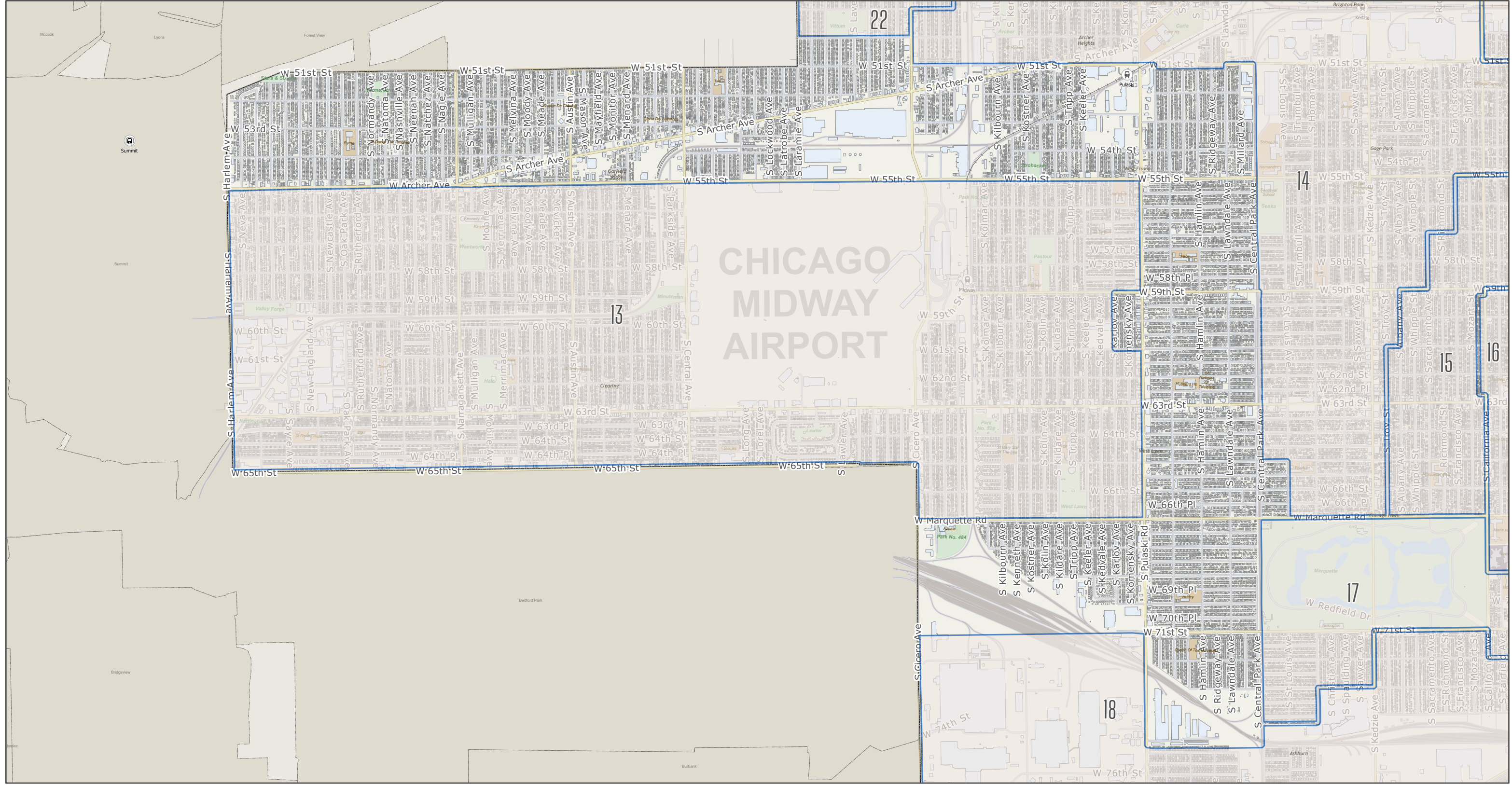
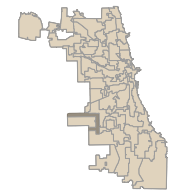
- |  |   |   |
|--|---|---|
|  Building        |  Expressway      |  Rail Line     |
|  Park/Open Space |  Arterial Street |  CTA Line      |
|  Forest Preserve |  Feeder Street   |  CTA Station   |
|  Hospital Ground |  River           |  METRA Station |
|  School Ground   |  Alley           |   |



1,000  
Feet


Scale: 1:18,000

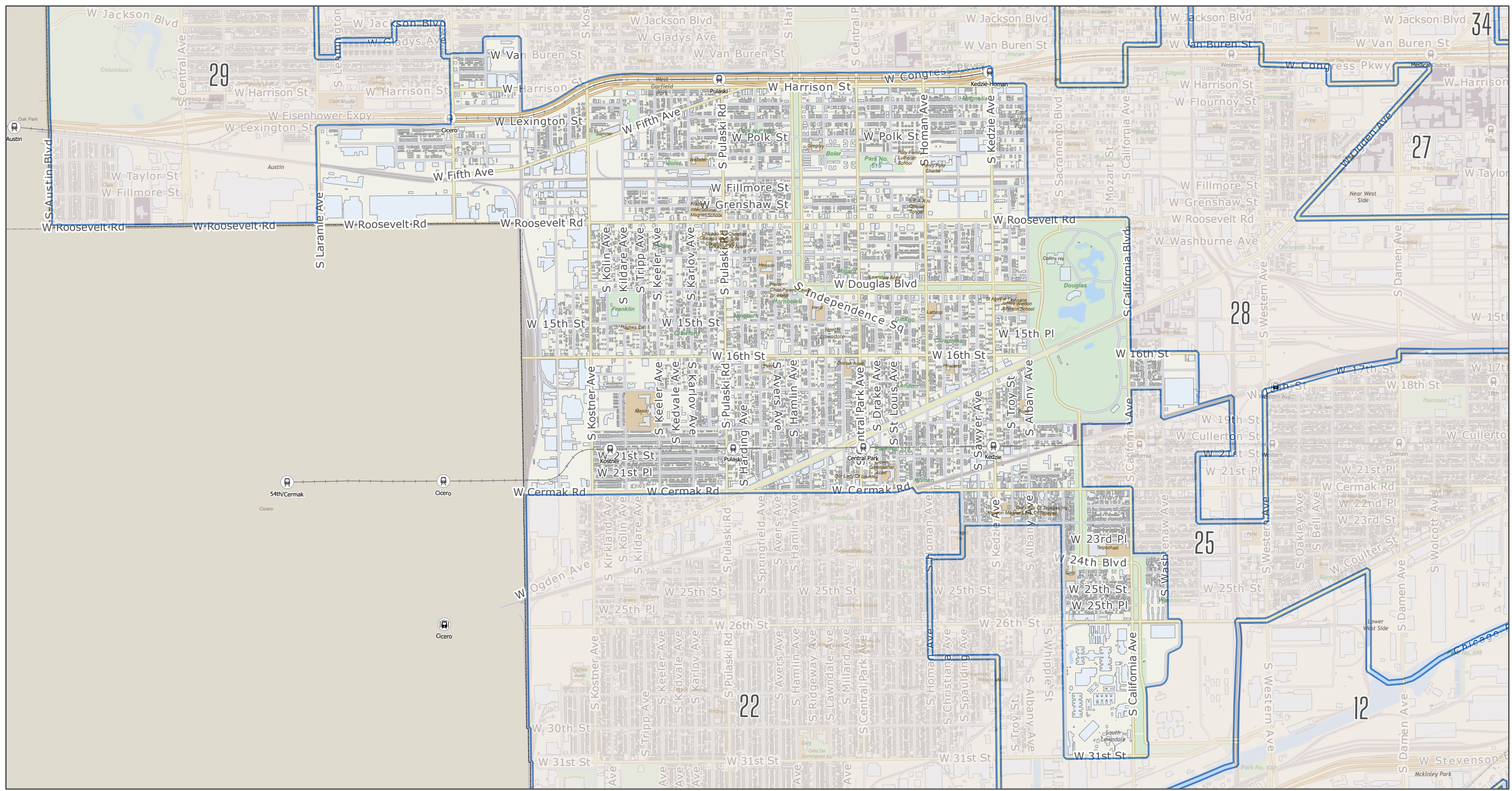
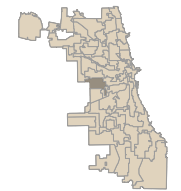
- |  |   |   |
|--|---|---|
|  Building        |  Expressway      |  Rail Line     |
|  Park/Open Space |  Arterial Street |  CTA Line      |
|  Forest Preserve |  Feeder Street   |  CTA Station   |
|  Hospital Ground |  River           |  METRA Station |
|  School Ground   |  Alley           |   |



1,000  
Feet

Scale: 1:26,000

- |   |   |   |   |   |
|---|---|---|---|---|
|  Building        |  Hospital Ground |  Arterial Street |  Expressway    |  CTA Line      |
|  Park/Open Space |   |  Feeder Street   |  Rail Line     |  CTA Station   |
|  Forest Preserve |   |  River           |  School Ground |  METRA Station |

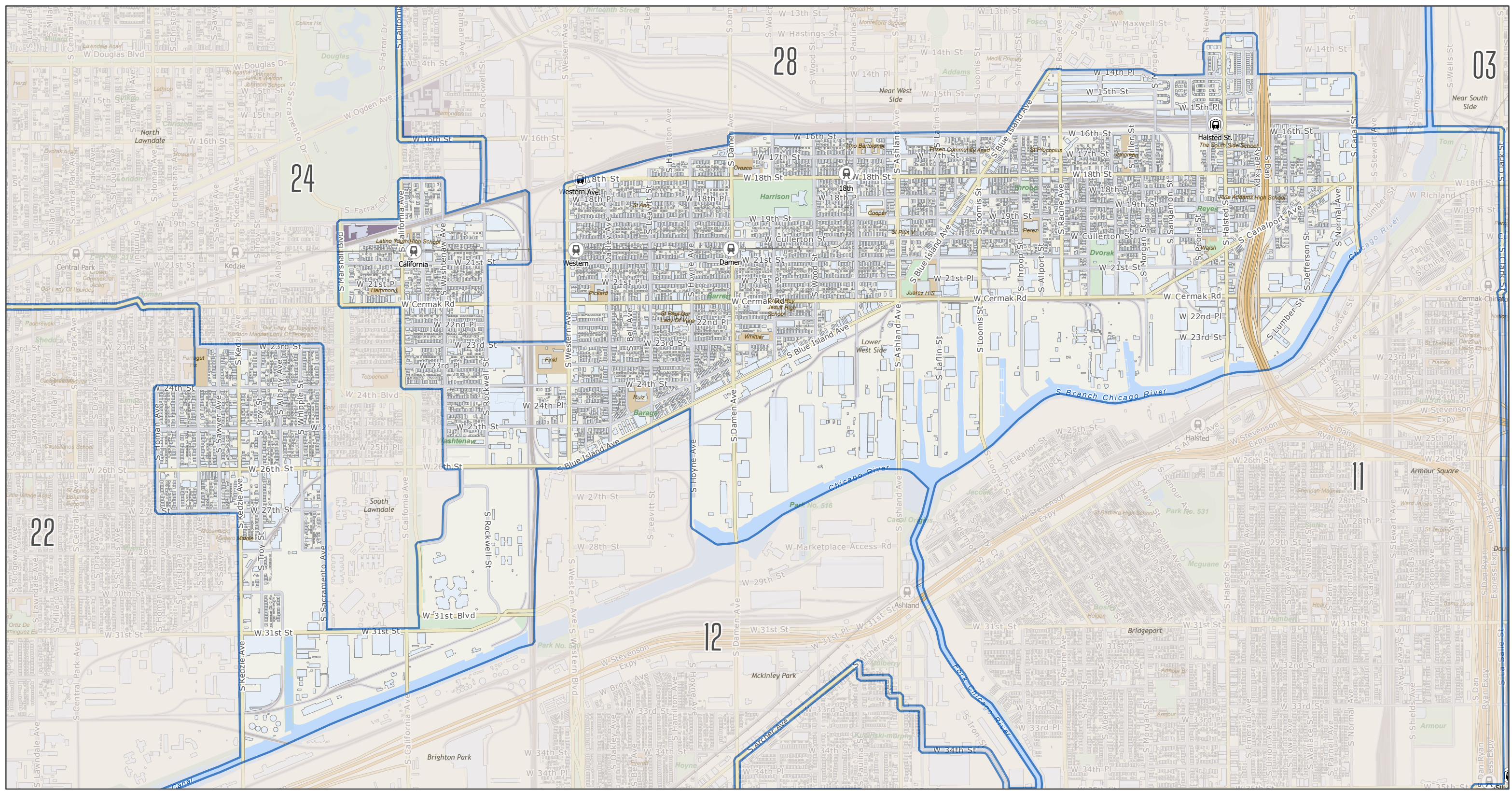
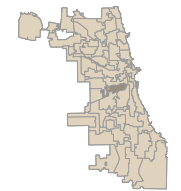


1,000 Feet

Scale: 1:22,000











- |                 |                 |                 |               |             |
|-----------------|-----------------|-----------------|---------------|-------------|
| Building        | Hospital Ground | Arterial Street | Expressway    | CTA Line    |
| Park/Open Space | Forest Preserve | Feeder Street   | Rail Line     | CTA Station |
| River           |                 | School Ground   | METRA Station |             |

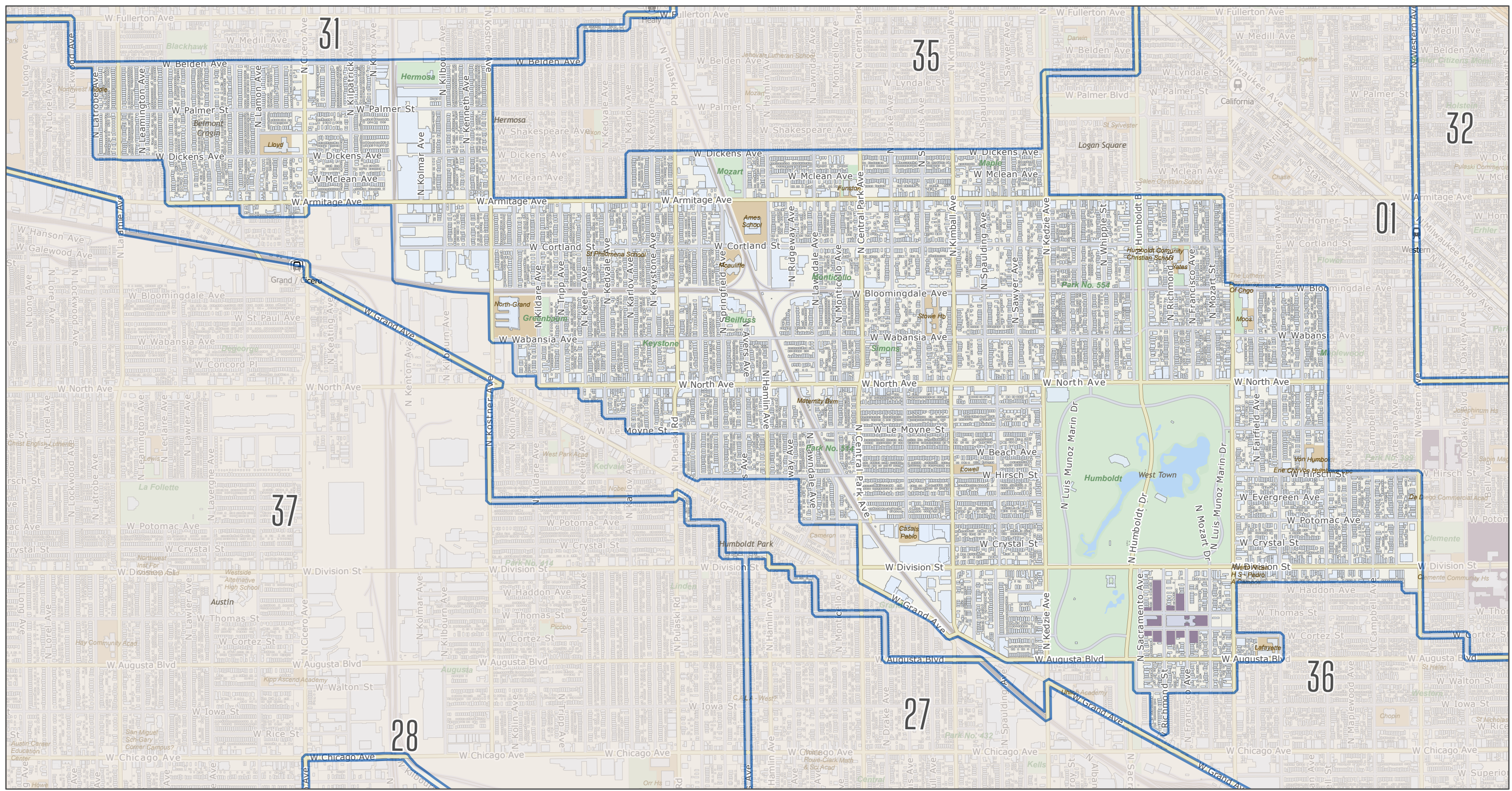
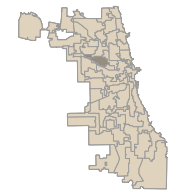




1,000  
Feet













Scale: 1:18,000

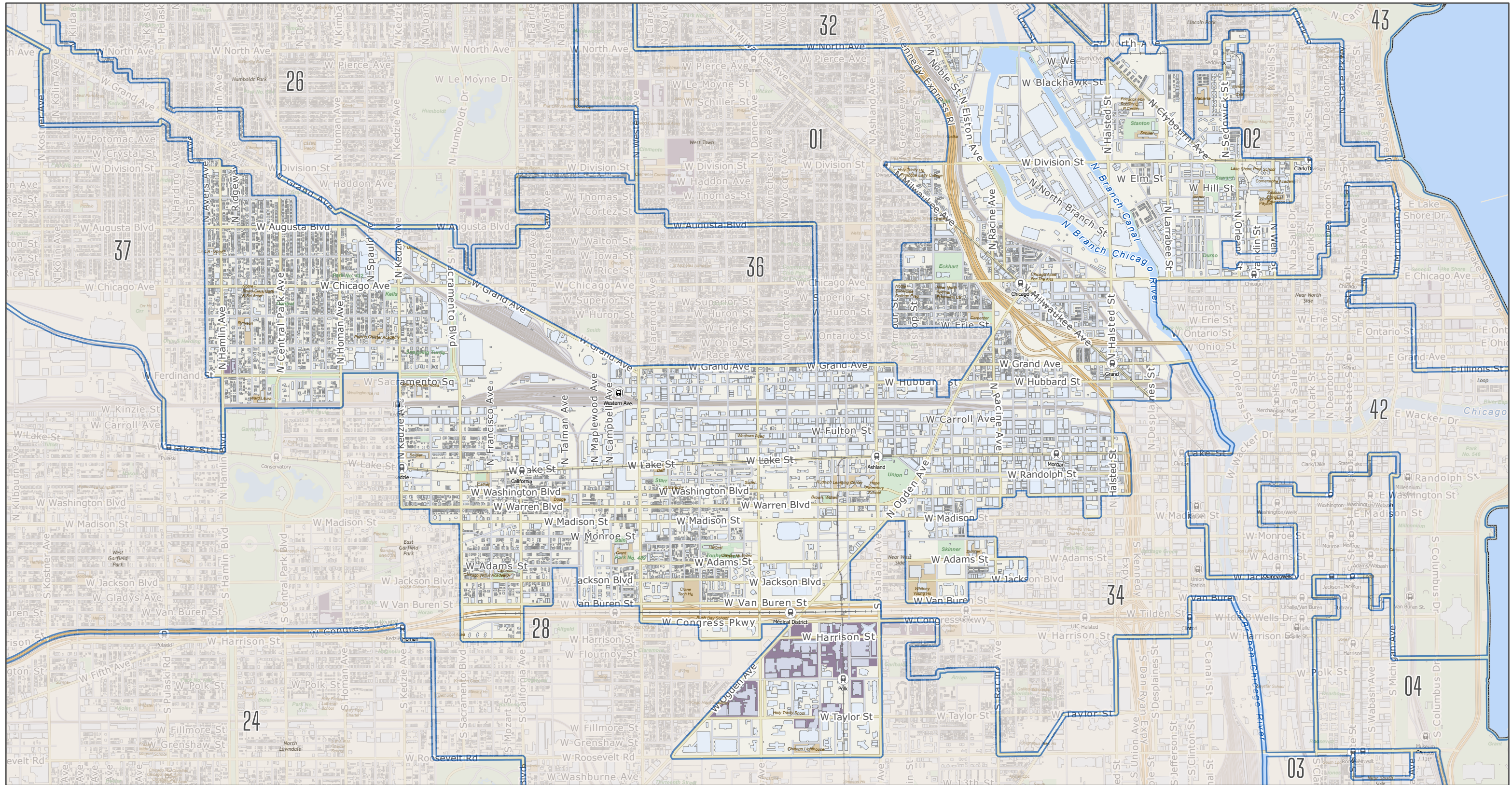
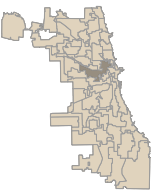
- |   |   |   |   |  |
|---|---|---|---|--|
|  Building        |  Hospital Ground |  Arterial Street |  Expressway    |  CTA Line |
|  Park/Open Space |  Feeder Street   |  Rail Line       |  CTA Station   |  |
|  Forest Preserve |  River           |  School Ground   |  METRA Station |  |



1,000  
Feet

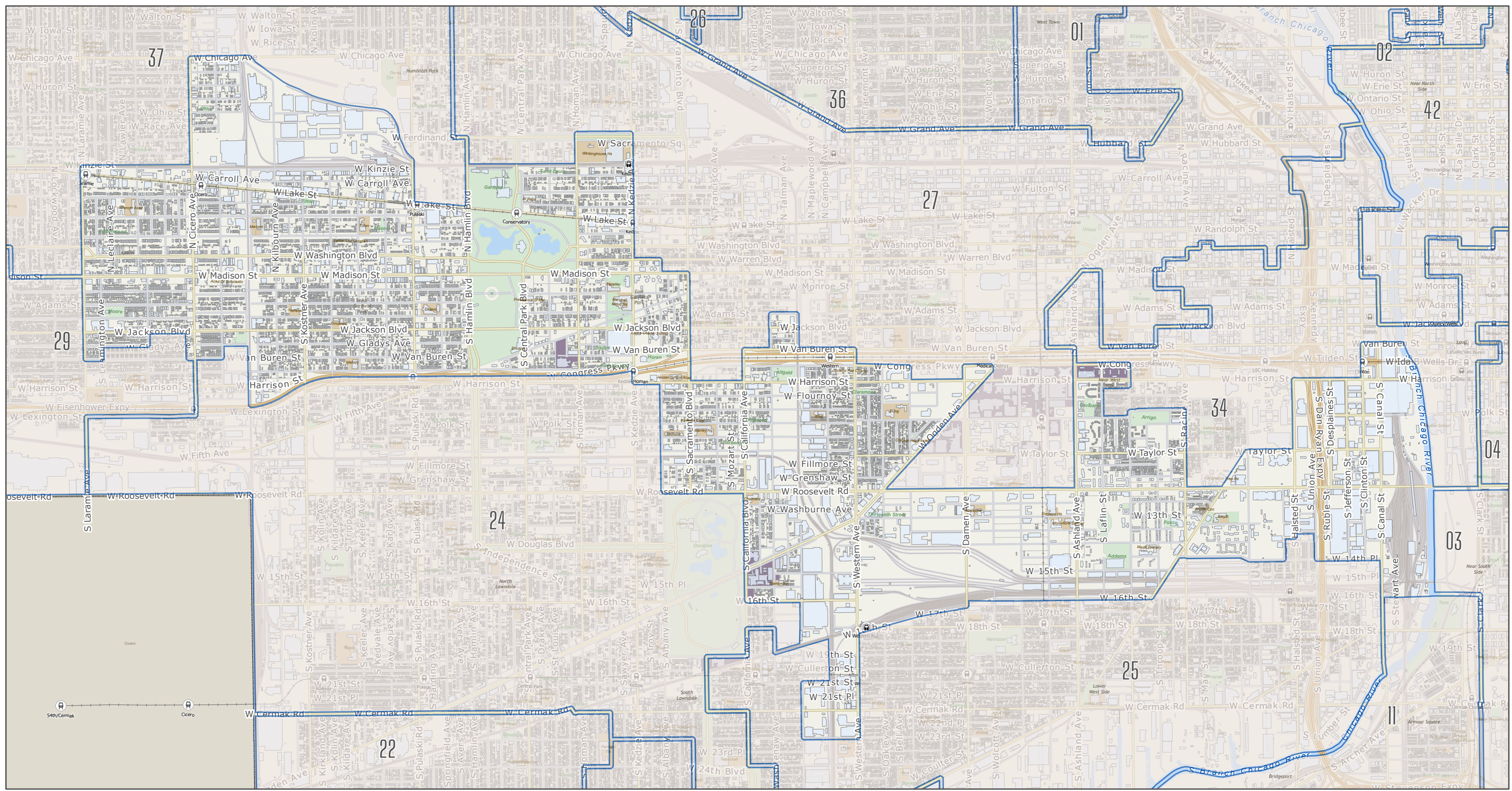
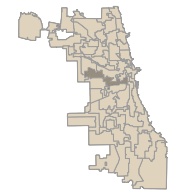
Scale: 1:16,000

-  Building
-  Hospital Ground
-  Arterial Street
-  Expressway
-  CTA Line
-  Park/Open Space
-  Feeder Street
-  Rail Line
-  CTA Station
-  Forest Preserve
-  River
-  School Ground



1,000  
Feet  
Scale: 1:25,000

- |                 |                 |                 |               |          |
|-----------------|-----------------|-----------------|---------------|----------|
| Building        | Hospital Ground | Arterial Street | Expressway    | CTA Line |
| Park/Open Space | Feeder Street   | Rail Line       | CTA Station   |          |
| Forest Preserve | River           | METRA Station   | School Ground |          |



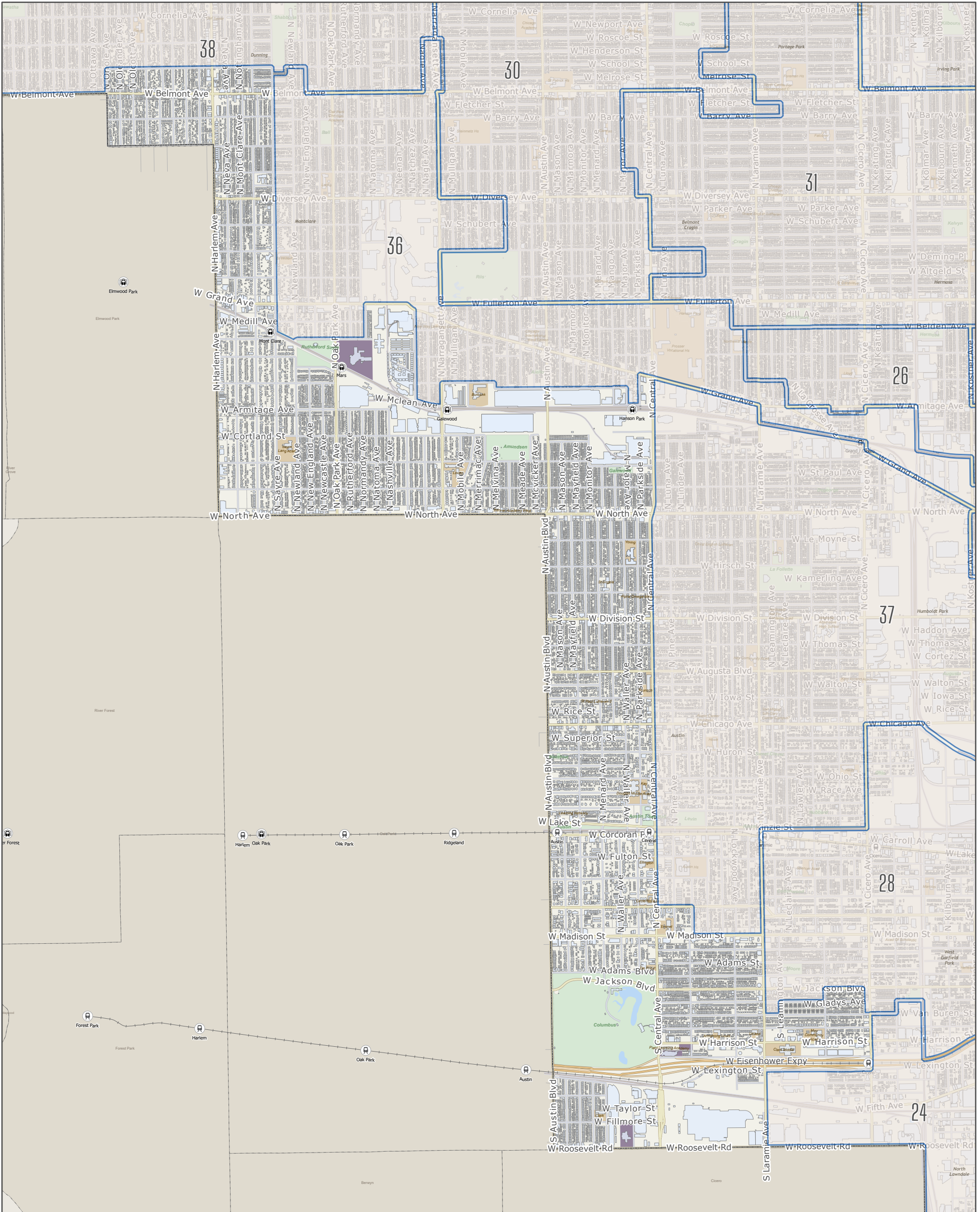
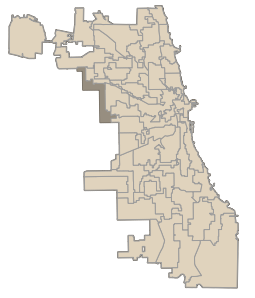
54th/Cermak Cicero



1,000 Feet




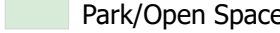










Scale: 1:27,000

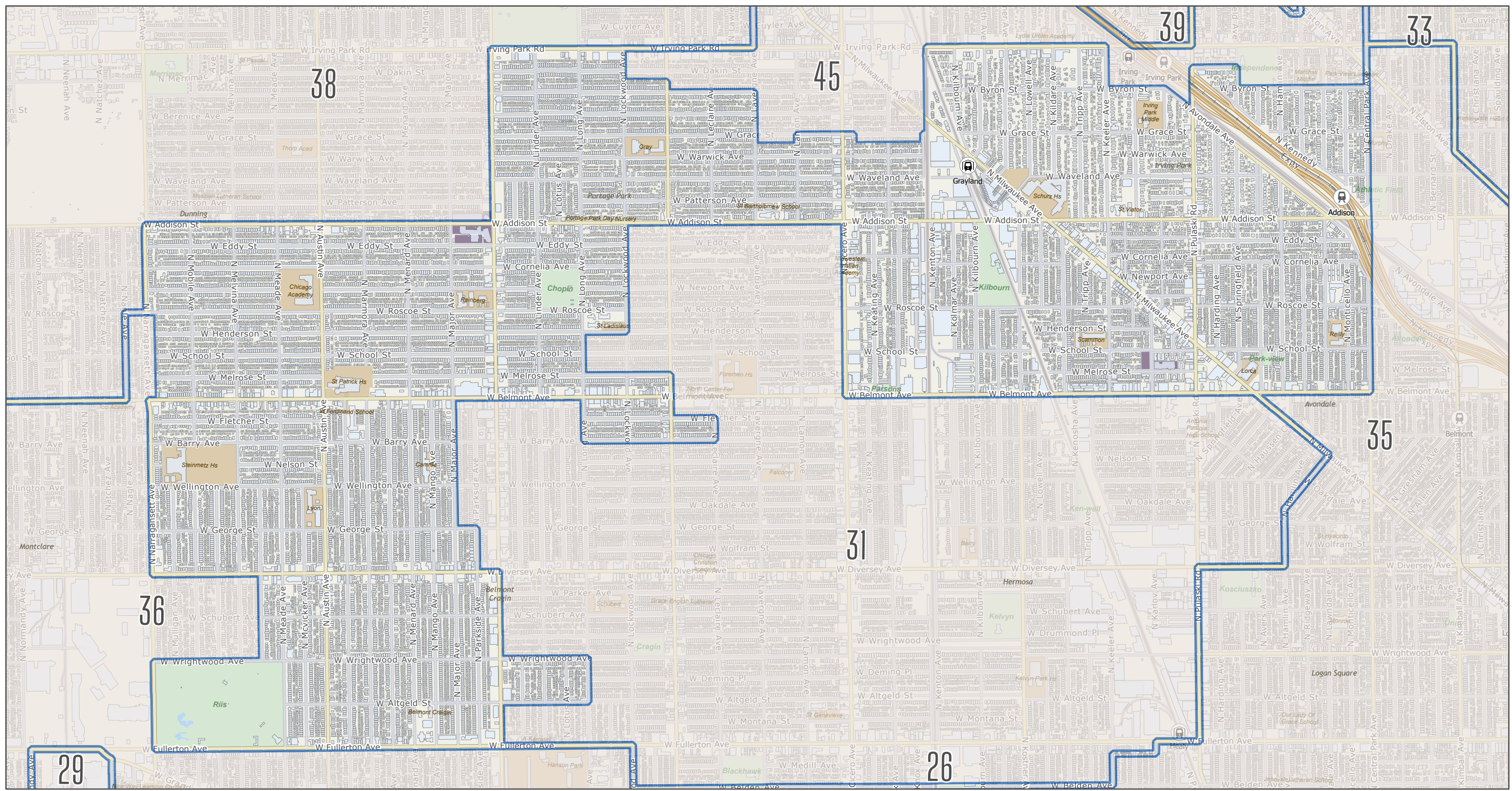
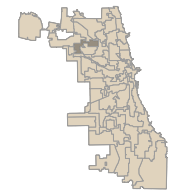
- Building
- Park/Open Space
- Forest Preserve
- Hospital Ground
- Arterial Street
- Feeder Street
- River
- Expressway
- Rail Line
- School Ground
- CTA Line
- CTA Station
- METRA Station



1,000  
Feet













Scale: 1:28,000

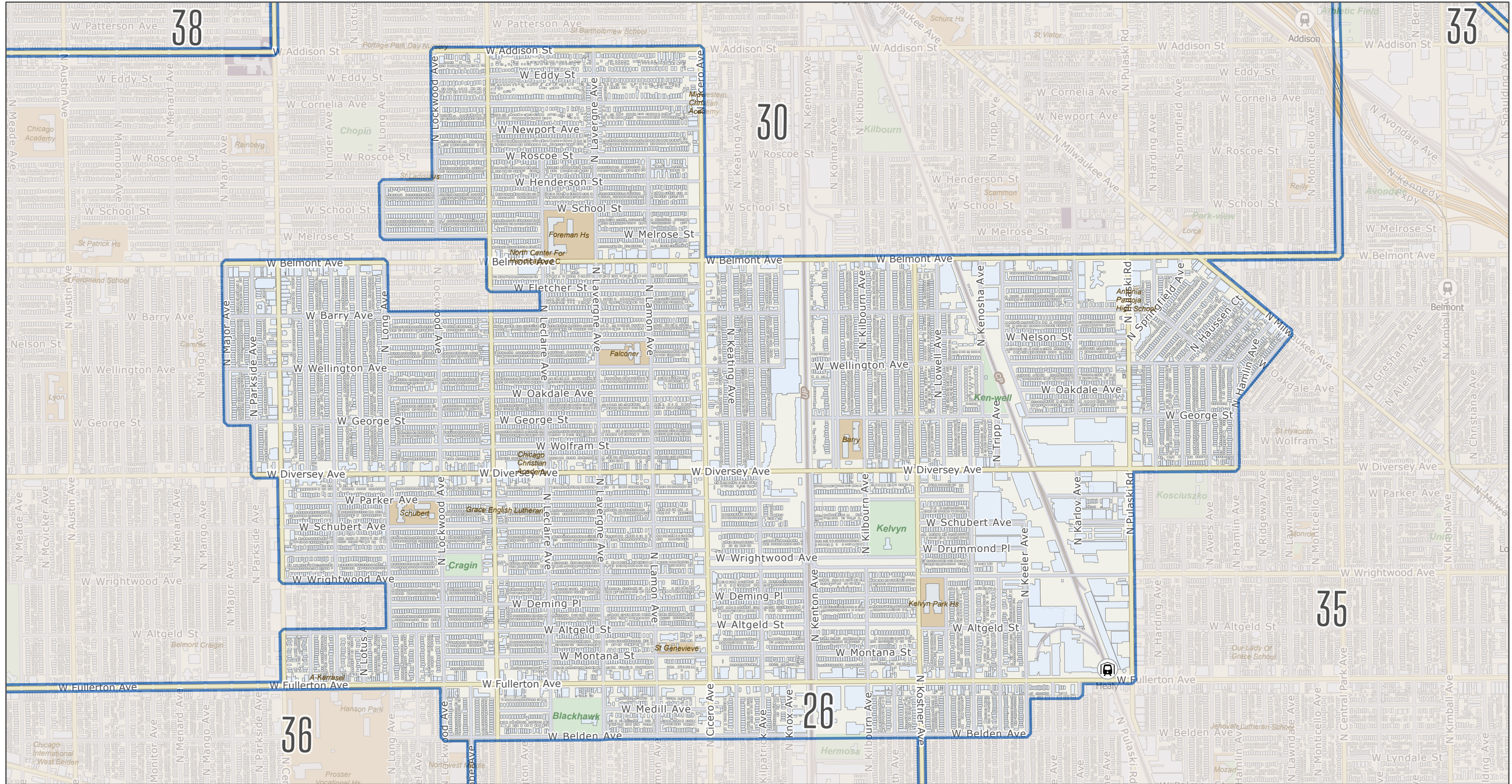
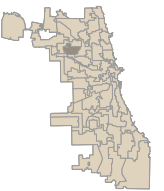
- |  |   |   |
|--|---|---|
|  Building        |  Expressway      |  Rail Line     |
|  Park/Open Space |  Arterial Street |  CTA Line      |
|  Forest Preserve |  Feeder Street   |  CTA Station   |
|  Hospital Ground |  River           |  METRA Station |
|  School Ground   |  Alley           |   |















1,000  
Feet

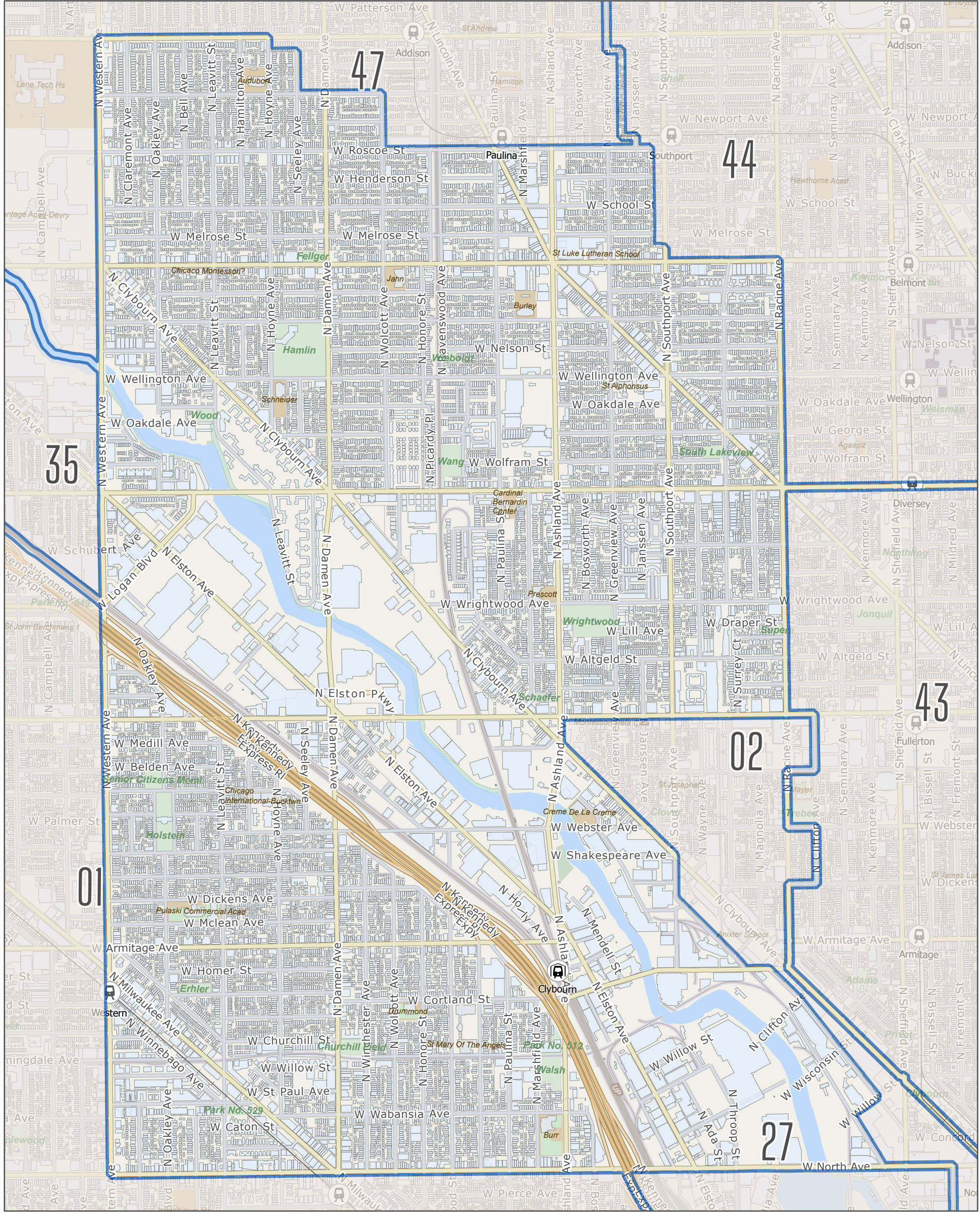
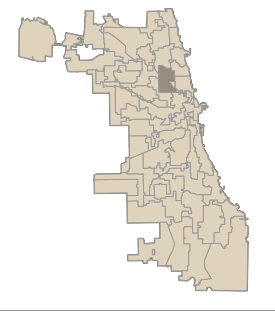
Scale: 1:17,000

-  Building
-  Hospital Ground
-  Arterial Street
-  Expressway
-  CTA Line
-  CTA Station
-  Park/Open Space
-  Feeder Street
-  Rail Line
-  School Ground
-  Forest Preserve
-  River

















1,000 Feet  
Scale: 1:14,000

-  Building
-  Hospital Ground
-  Arterial Street
-  Expressway
-  CTA Line
-  Park/Open Space
-  Feeder Street
-  Rail Line
-  CTA Station
-  Forest Preserve
-  River
-  School Ground

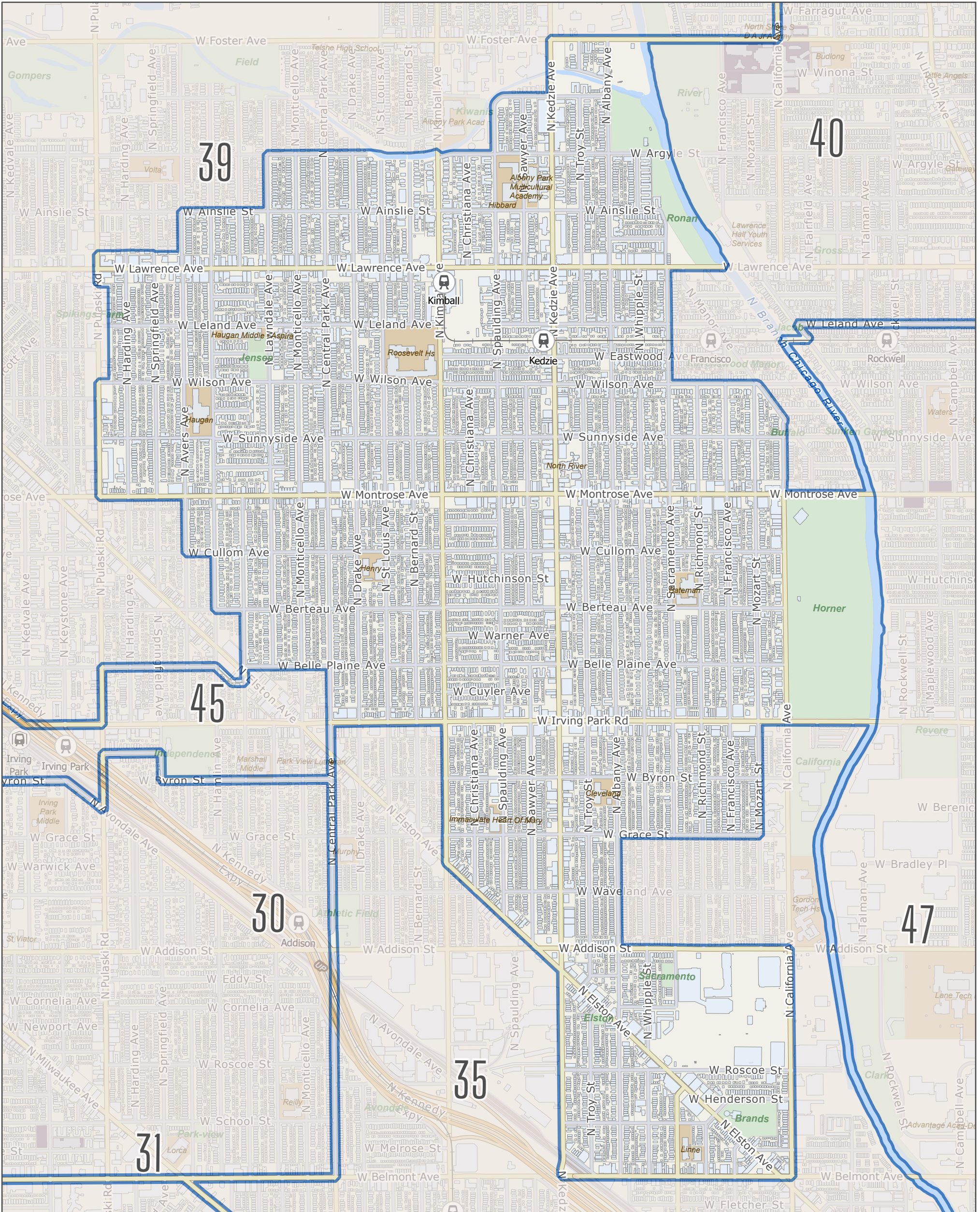
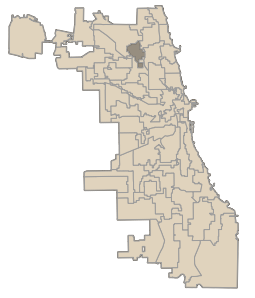


1,000 Feet

Scale: 1:13,000















-  Building
-  Park/Open Space
-  Forest Preserve
-  Hospital Ground
-  School Ground
-  Expressway
-  Arterial Street
-  Feeder Street
-  River
-  Alley
-  Rail Line
-  CTA Line
-  CTA Station
-  METRA Station

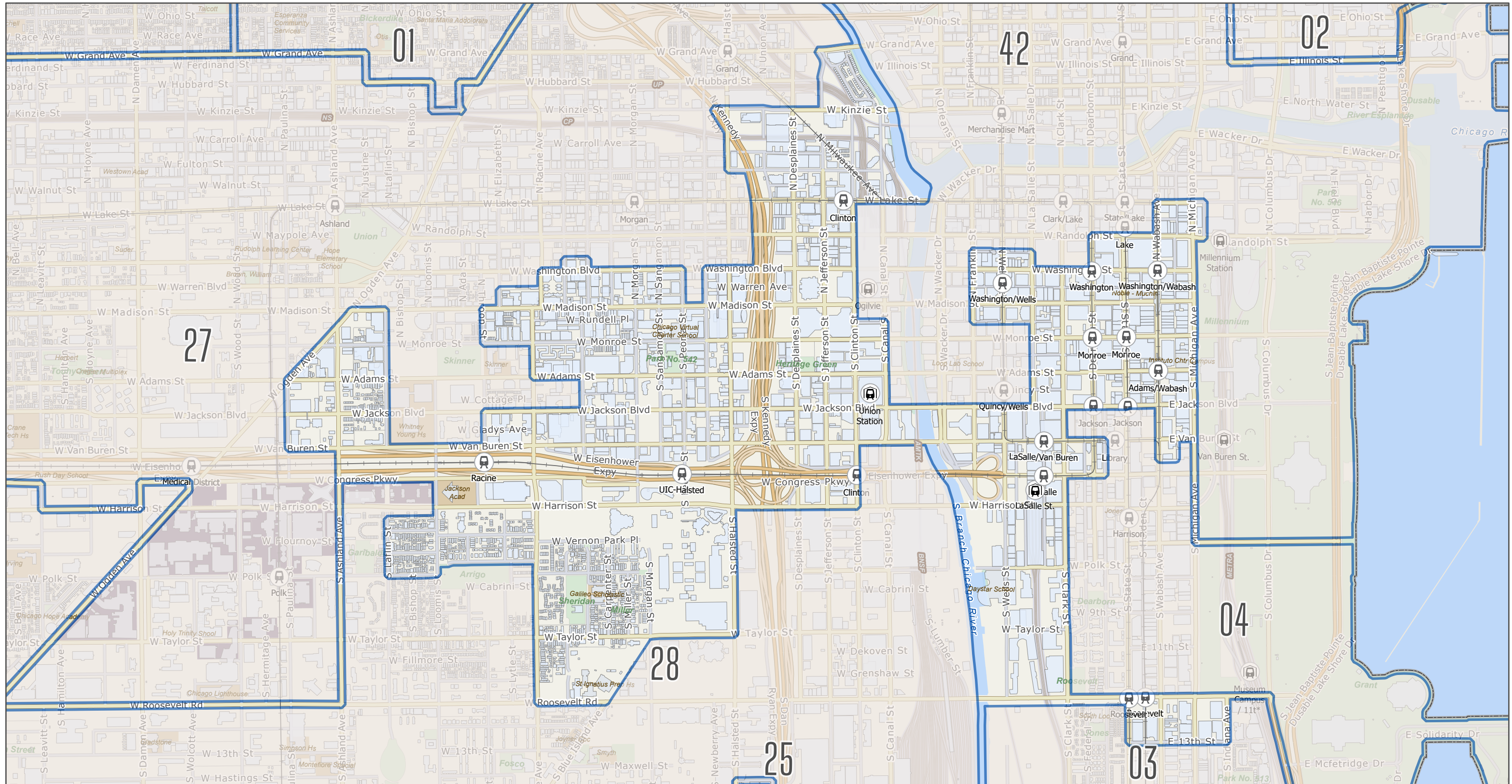
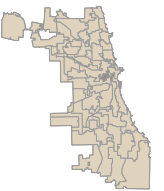




1,000  
Feet

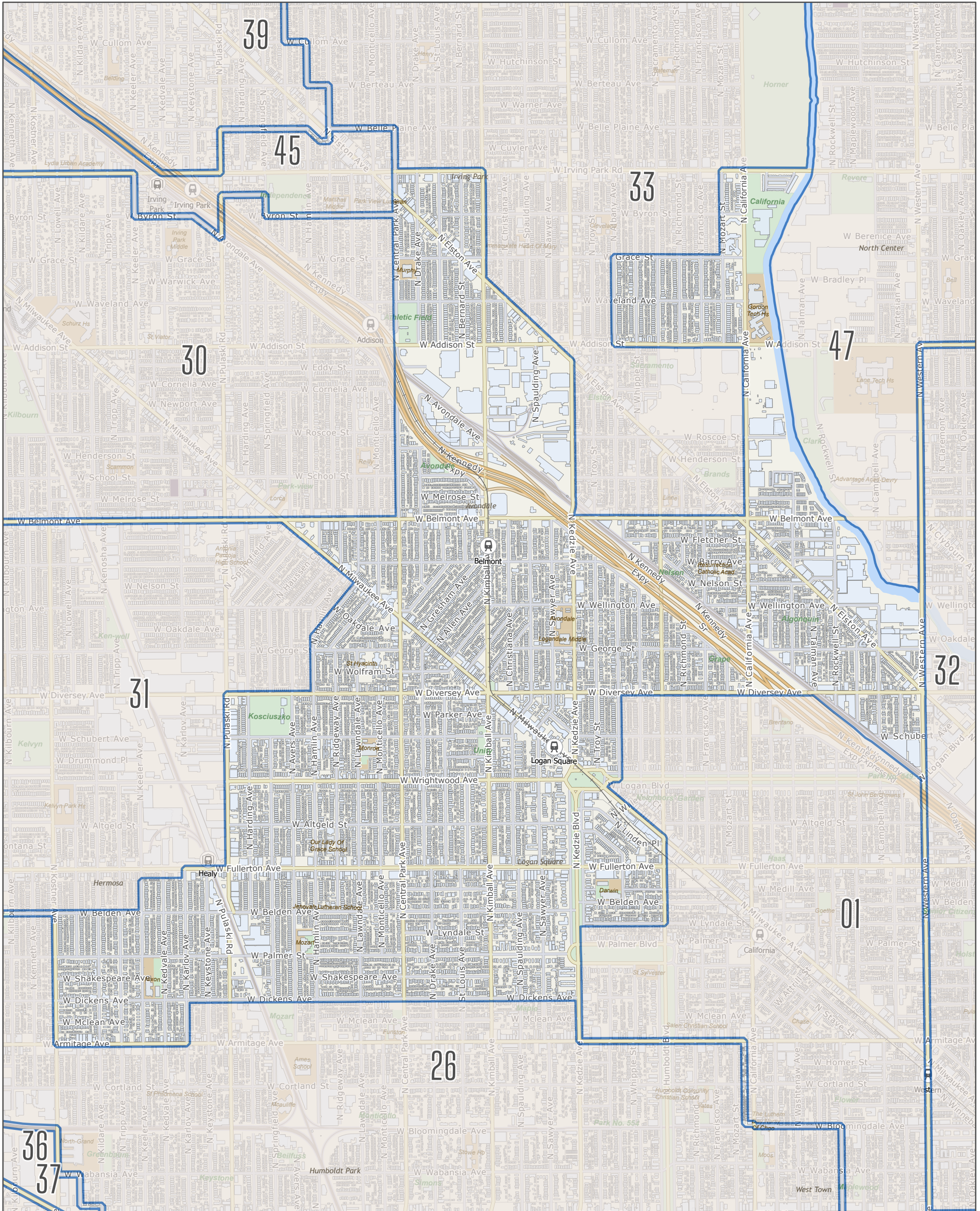
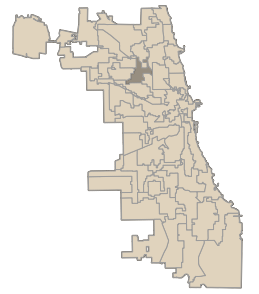
Scale: 1:13,000

- |  |   |   |
|--|---|---|
|  Building        |  Expressway      |  Rail Line     |
|  Park/Open Space |  Arterial Street |  CTA Line      |
|  Forest Preserve |  Feeder Street   |  CTA Station   |
|  Hospital Ground |  River           |  METRA Station |
|  School Ground   |  Alley           |   |



1,000  
Feet  
Scale: 1:15,000

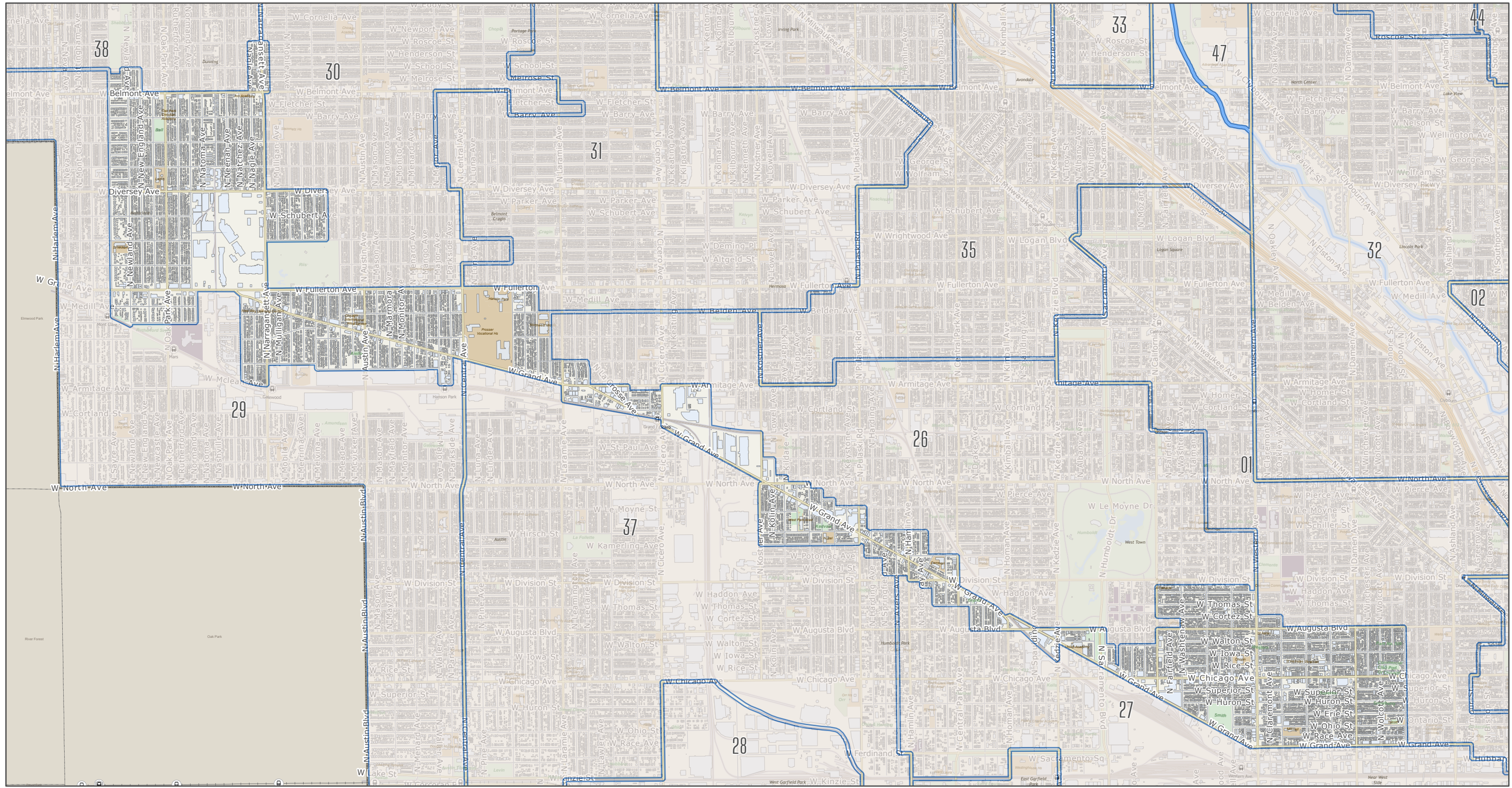
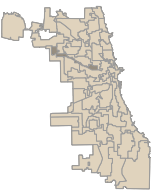
- |                 |                 |                 |               |          |             |
|-----------------|-----------------|-----------------|---------------|----------|-------------|
| Building        | Hospital Ground | Arterial Street | Expressway    | CTA Line | CTA Station |
| Park/Open Space |                 | Feeder Street   | Rail Line     |          |             |
| Forest Preserve |                 | River           | School Ground |          |             |



1,000  
Feet




Scale: 1:17,000

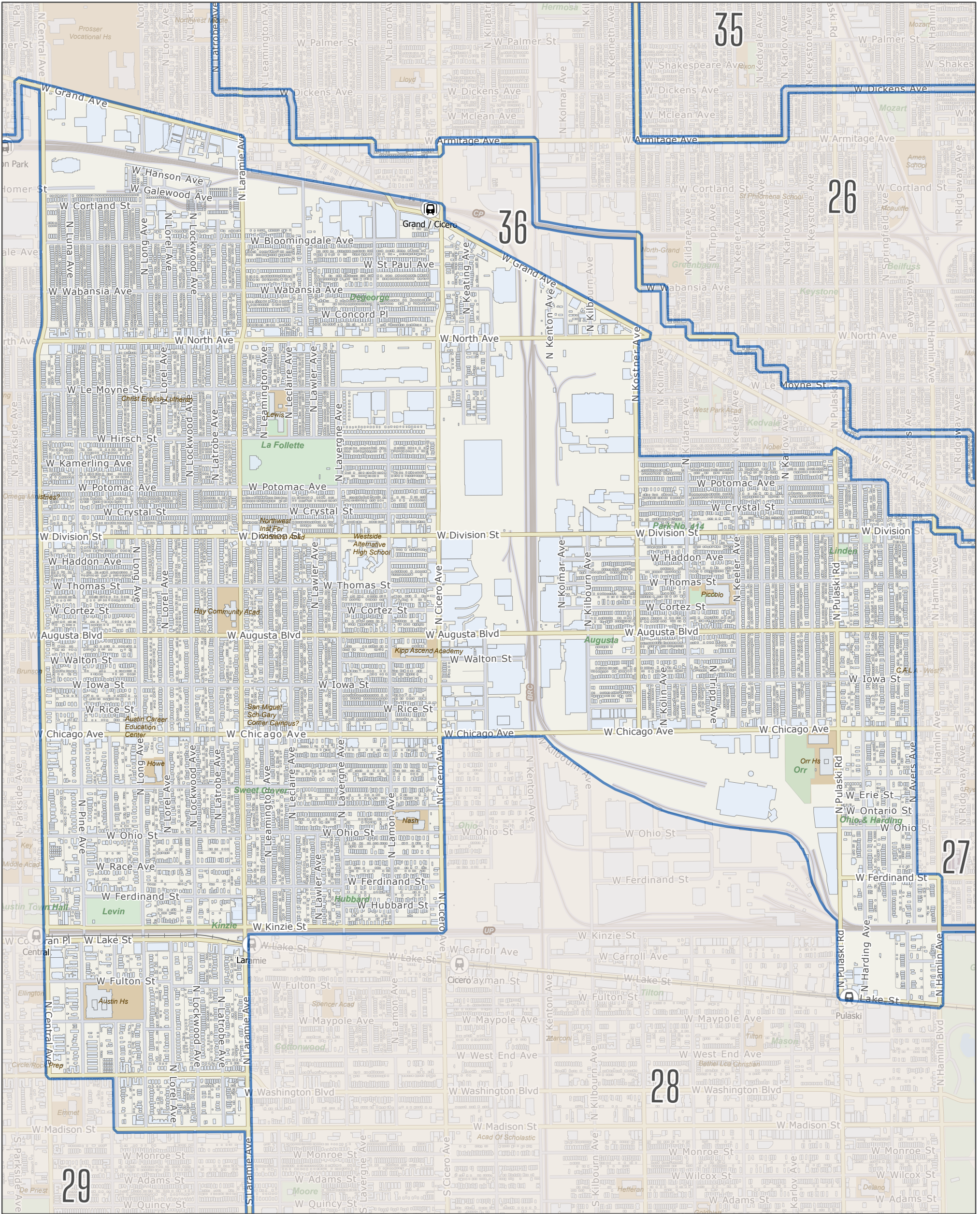
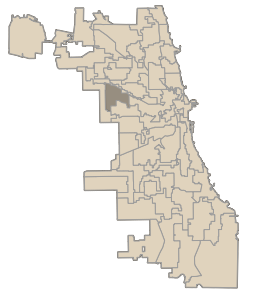
- |                 |                 |               |
|-----------------|-----------------|---------------|
| Building        | Expressway      | Rail Line     |
| Park/Open Space | Arterial Street | CTA Line      |
| Forest Preserve | Feeder Street   | CTA Station   |
| Hospital Ground | River           | METRA Station |
| School Ground   | Alley           |               |



1,000  
Feet














Scale: 1:30,000

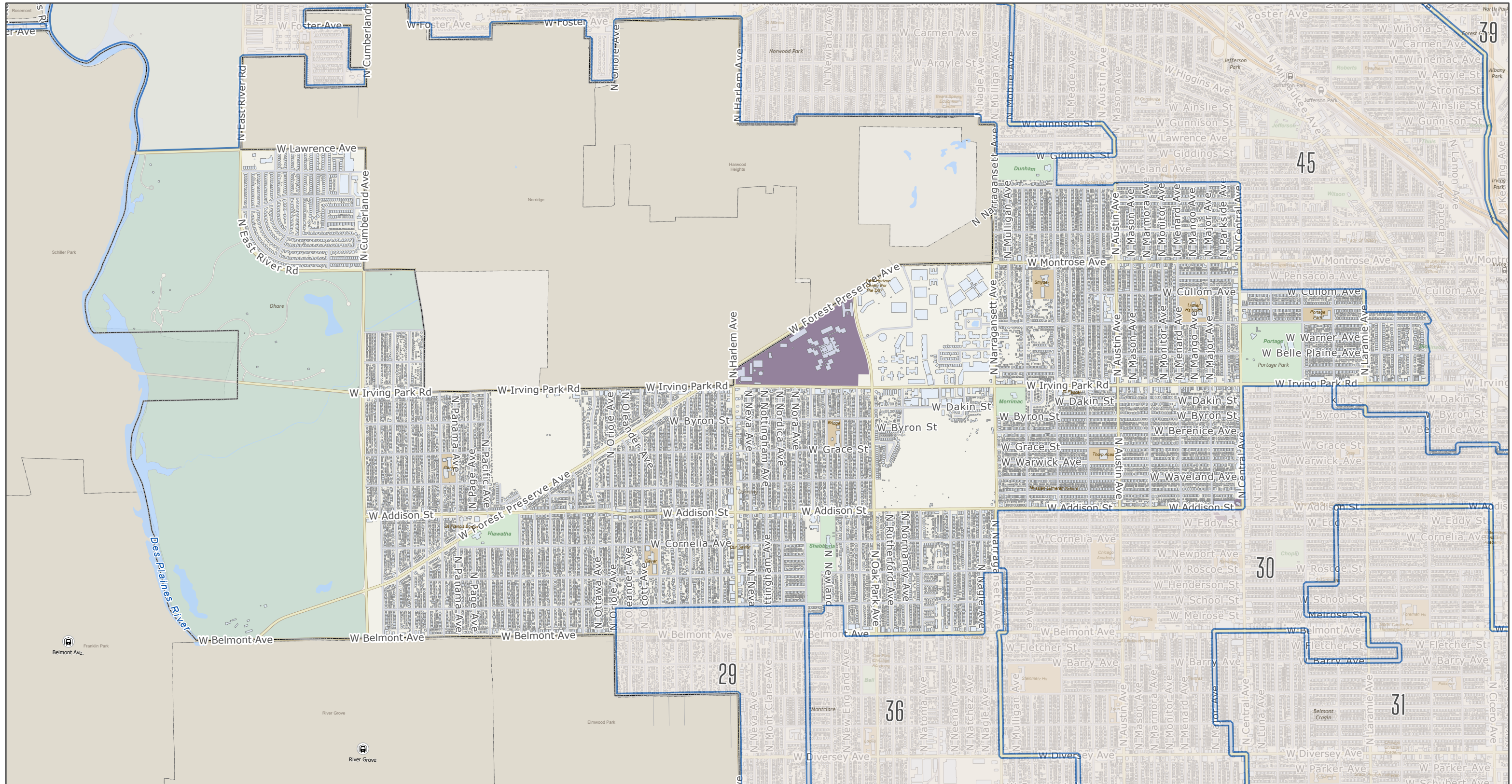
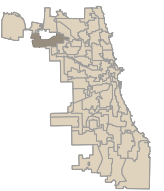
- |   |   |   |   |  |
|---|---|---|---|--|
|  Building        |  Hospital Ground |  Arterial Street |  Expressway    |  CTA Line |
|  Park/Open Space |  Feeder Street   |  Rail Line       |  CTA Station   |  |
|  Forest Preserve |  River           |  School Ground   |  METRA Station |  |



1,000  
Feet


Scale: 1:15,000

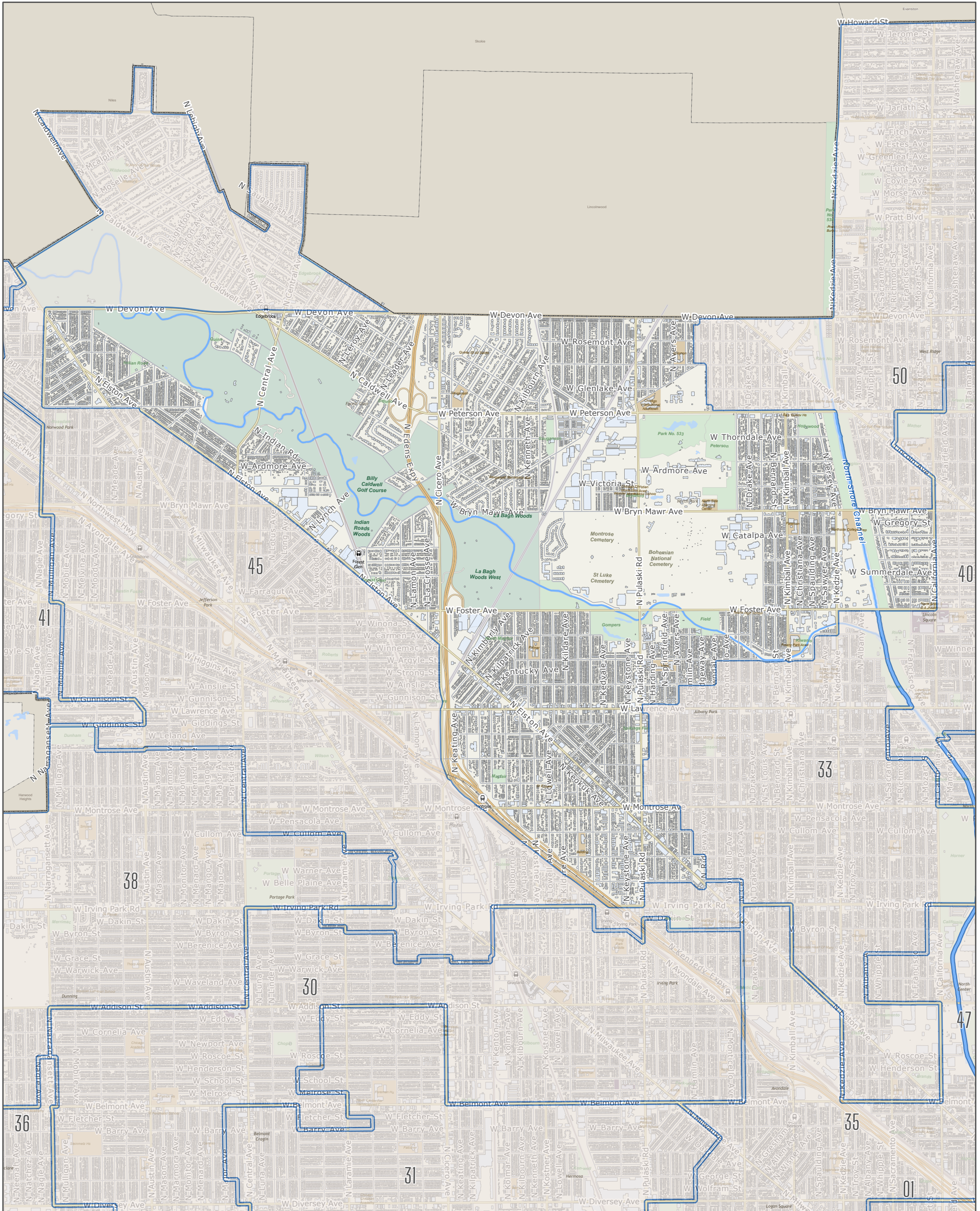
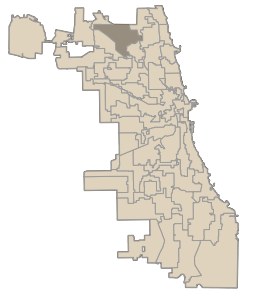
- |  |   |   |
|--|---|---|
|  Building        |  Expressway      |  Rail Line     |
|  Park/Open Space |  Arterial Street |  CTA Line      |
|  Forest Preserve |  Feeder Street   |  CTA Station   |
|  Hospital Ground |  River           |  METRA Station |
|  School Ground   |  Alley           |   |



1,000  
Feet















Scale: 1:24,000

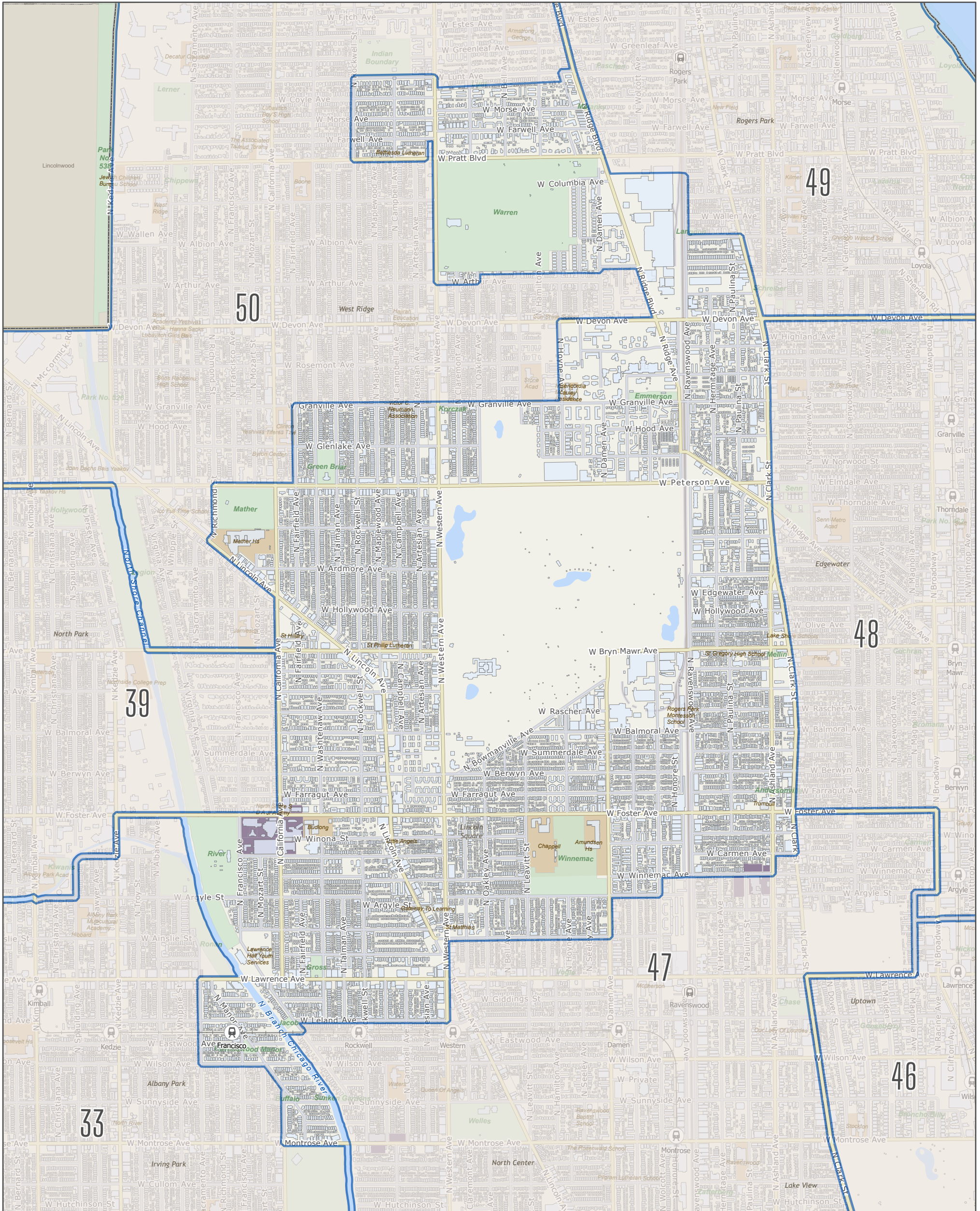
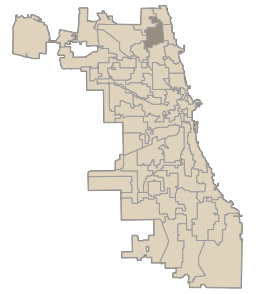
- |   |   |   |   |   |
|---|---|---|---|---|
|  Building        |  Hospital Ground |  Arterial Street |  Expressway    |  CTA Line      |
|  Park/Open Space |   |  Feeder Street   |  Rail Line     |  CTA Station   |
|  Forest Preserve |   |  River           |  School Ground |  METRA Station |



1,000  
Feet















Scale: 1:30,000

- |  |   |   |
|--|---|---|
|  Building        |  Expressway      |  Rail Line     |
|  Park/Open Space |  Arterial Street |  CTA Line      |
|  Forest Preserve |  Feeder Street   |  CTA Station   |
|  Hospital Ground |  River           |  METRA Station |
|  School Ground   |  Alley           |   |

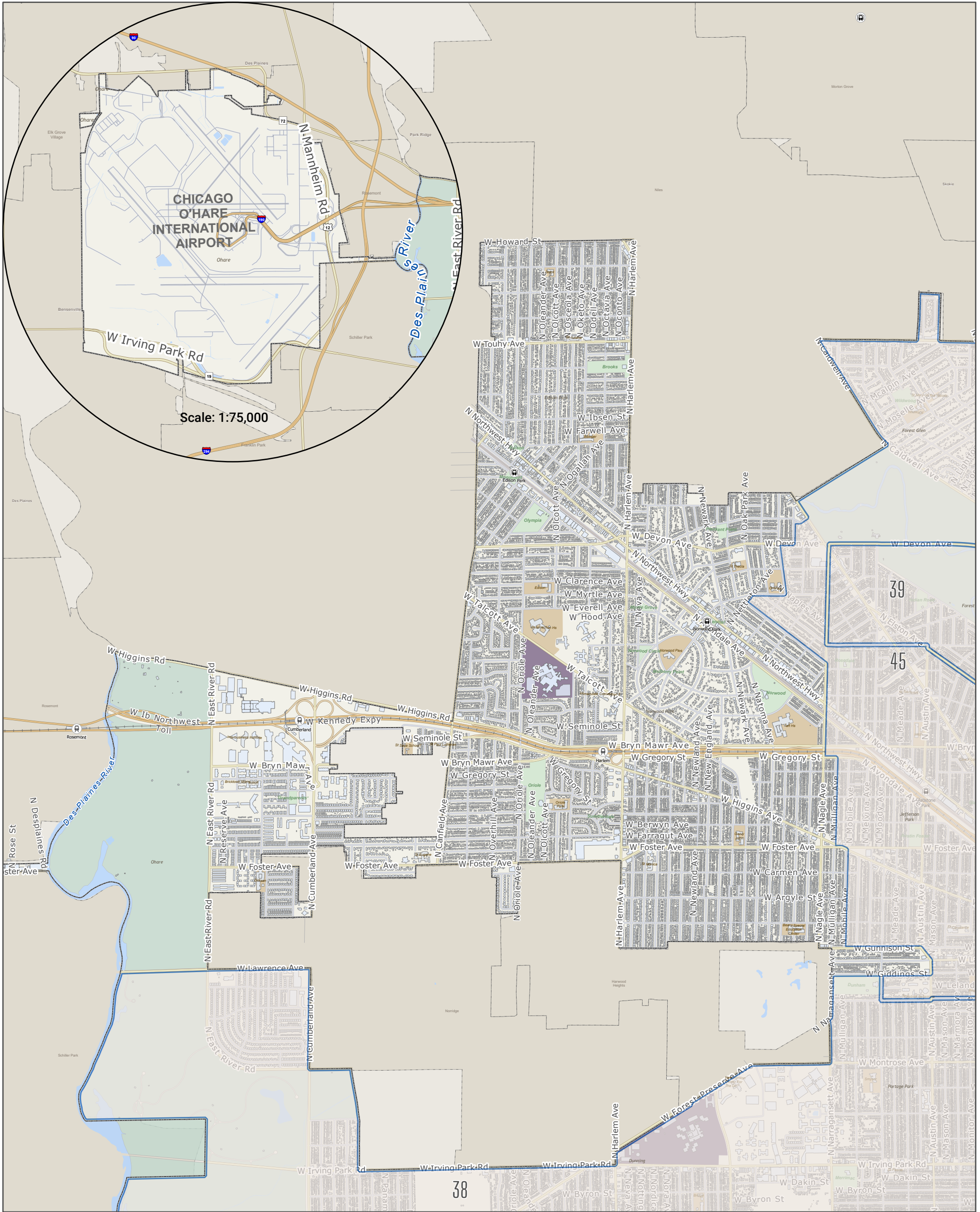
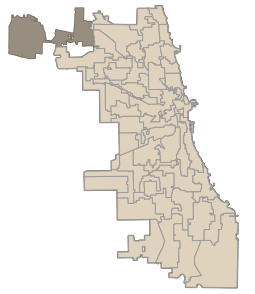


1,000  
Feet

Scale: 1:18,000




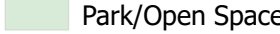









- |  |                 |   |                 |   |               |
|--|-----------------|---|-----------------|---|---------------|
|  | Building        |  | Expressway      |  | Rail Line     |
|  | Park/Open Space |  | Arterial Street |  | CTA Line      |
|  | Forest Preserve |  | Feeder Street   |  | CTA Station   |
|  | Hospital Ground |  | River           |  | METRA Station |
|  | School Ground   |  | Alley           |   |               |

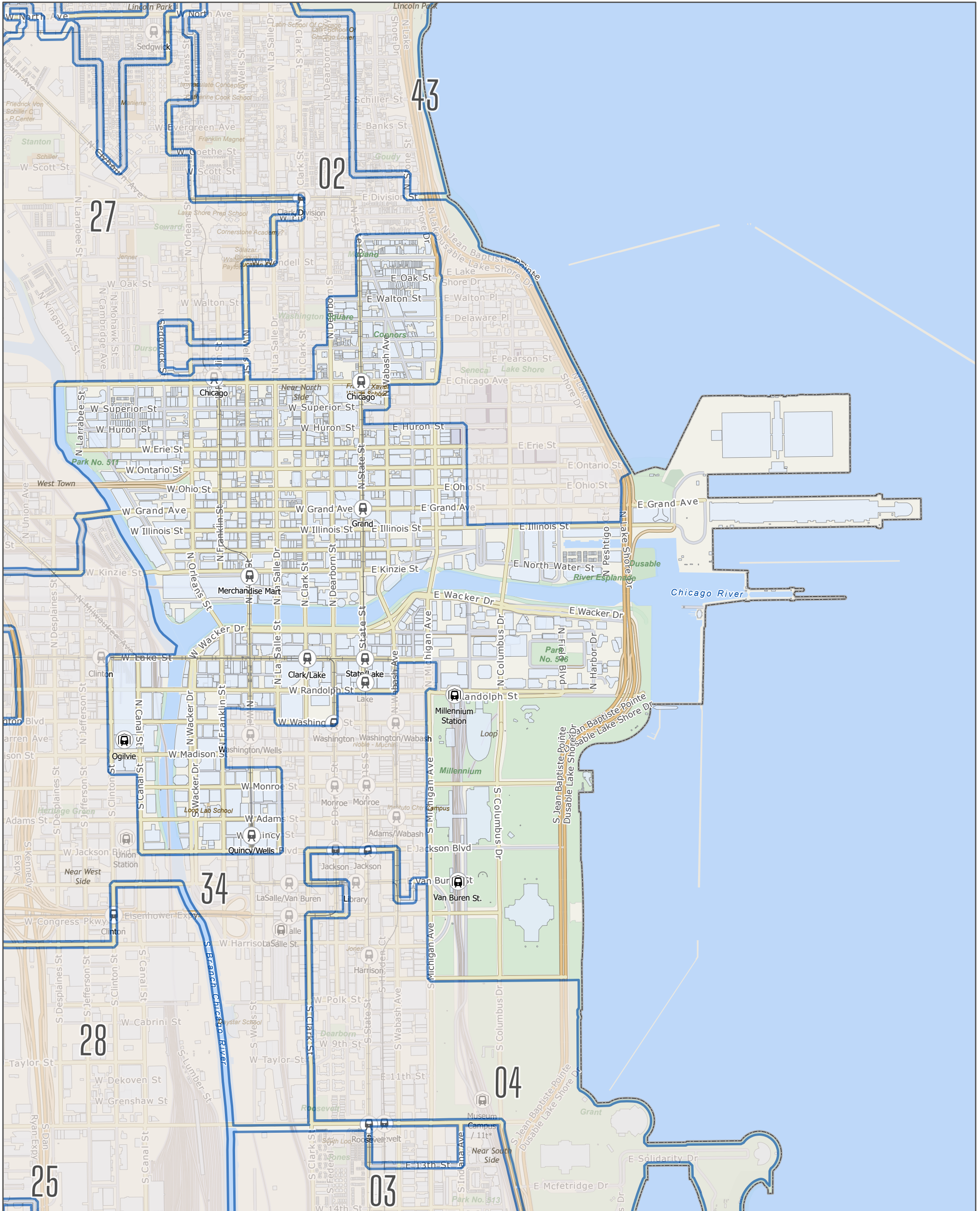
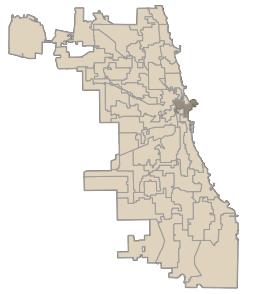




1,000  
Feet

Scale: 1:29,000

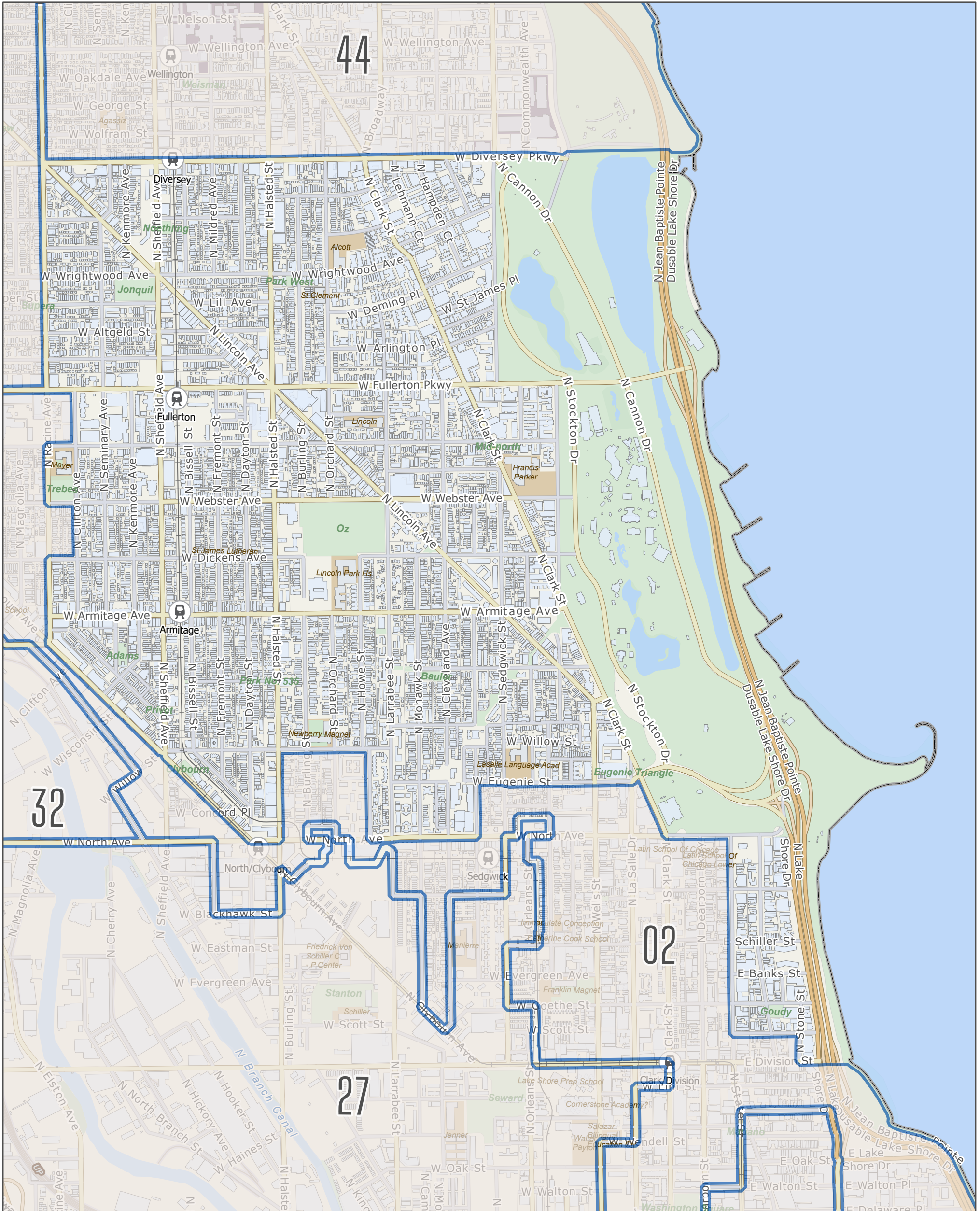
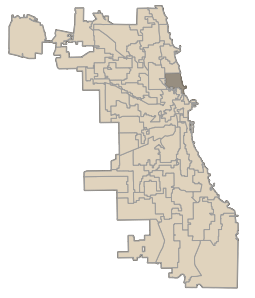
- |  |   |   |
|--|---|---|
|  Building        |  Expressway      |  Rail Line     |
|  Park/Open Space |  Arterial Street |  CTA Line      |
|  Forest Preserve |  Feeder Street   |  CTA Station   |
|  Hospital Ground |  River           |  METRA Station |
|  School Ground   |  Alley           |   |



1,000  
Feet

Scale: 1:16,000

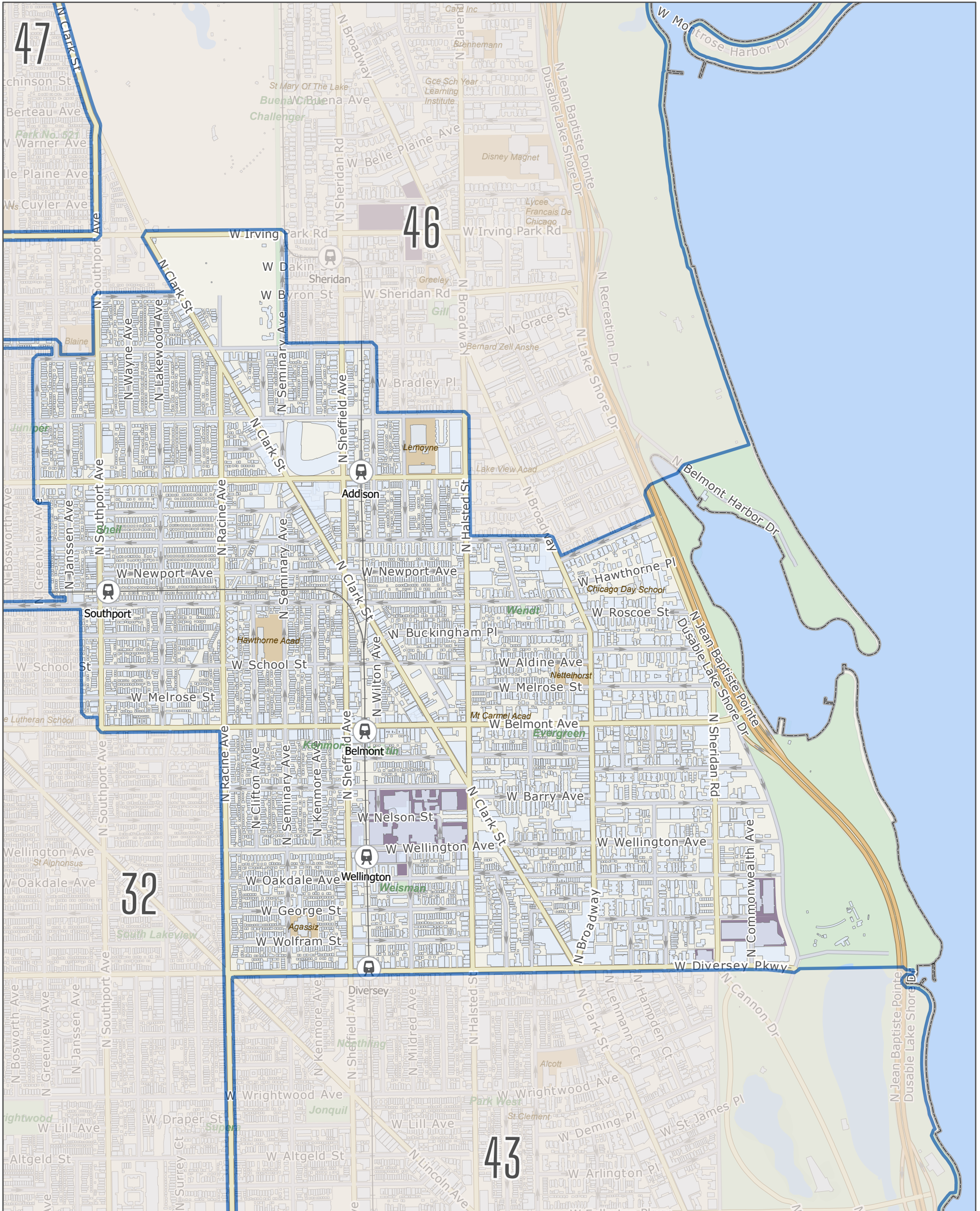
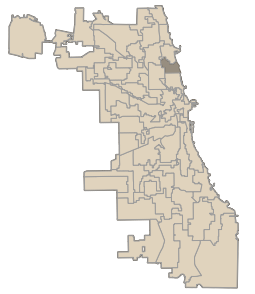
- |                 |                 |               |
|-----------------|-----------------|---------------|
| Building        | Expressway      | Rail Line     |
| Park/Open Space | Arterial Street | CTA Line      |
| Forest Preserve | Feeder Street   | CTA Station   |
| Hospital Ground | River           | METRA Station |
| School Ground   | Alley           |               |



1,000  
Feet

Scale: 1:13,000

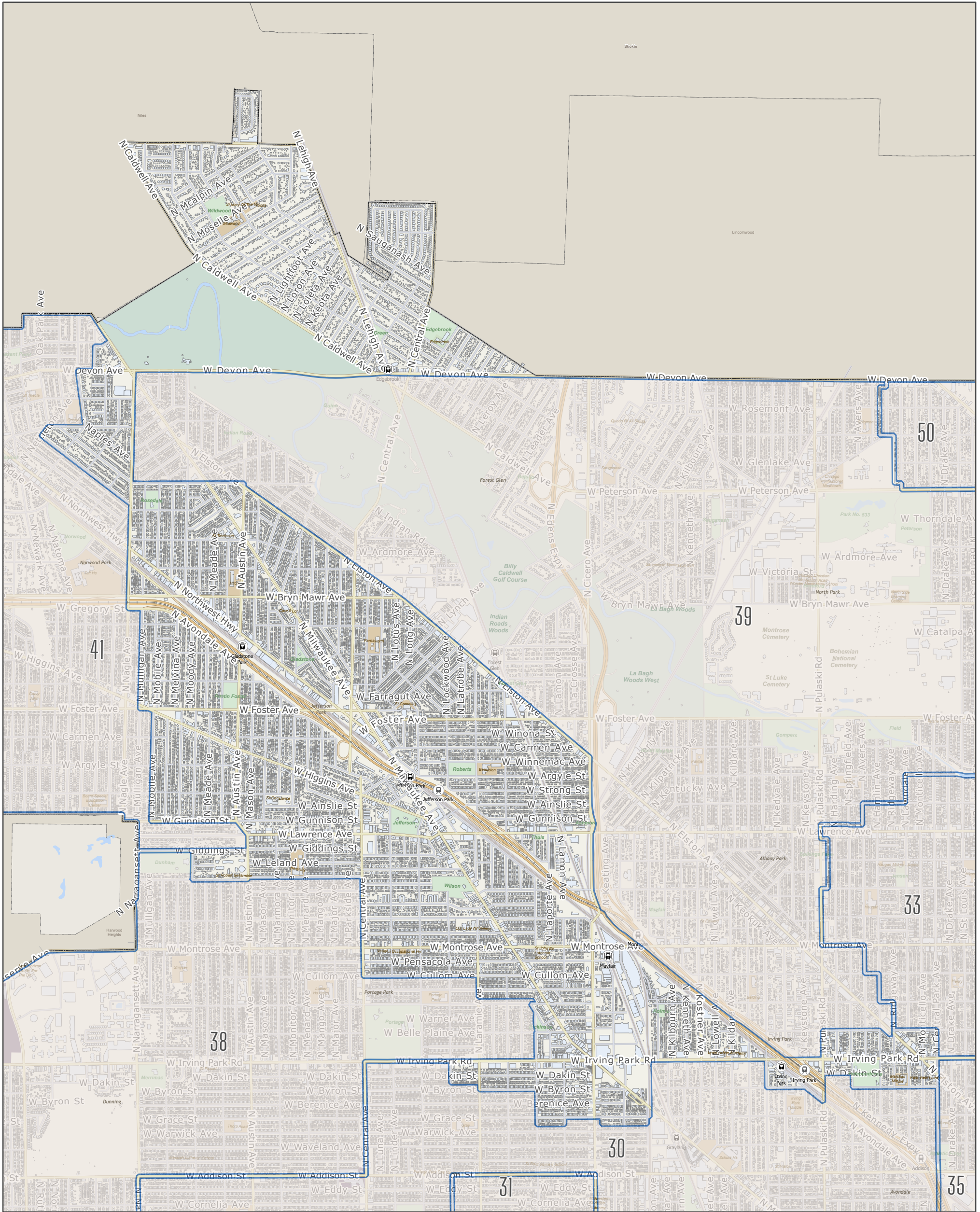
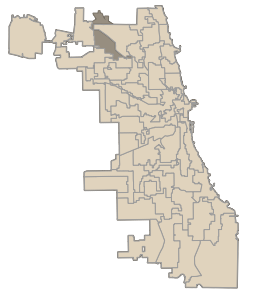
- |                 |                 |               |
|-----------------|-----------------|---------------|
| Building        | Expressway      | Rail Line     |
| Park/Open Space | Arterial Street | CTA Line      |
| Forest Preserve | Feeder Street   | CTA Station   |
| Hospital Ground | River           | METRA Station |
| School Ground   | Alley           |               |



1,000  
Feet

Scale: 1:12,000

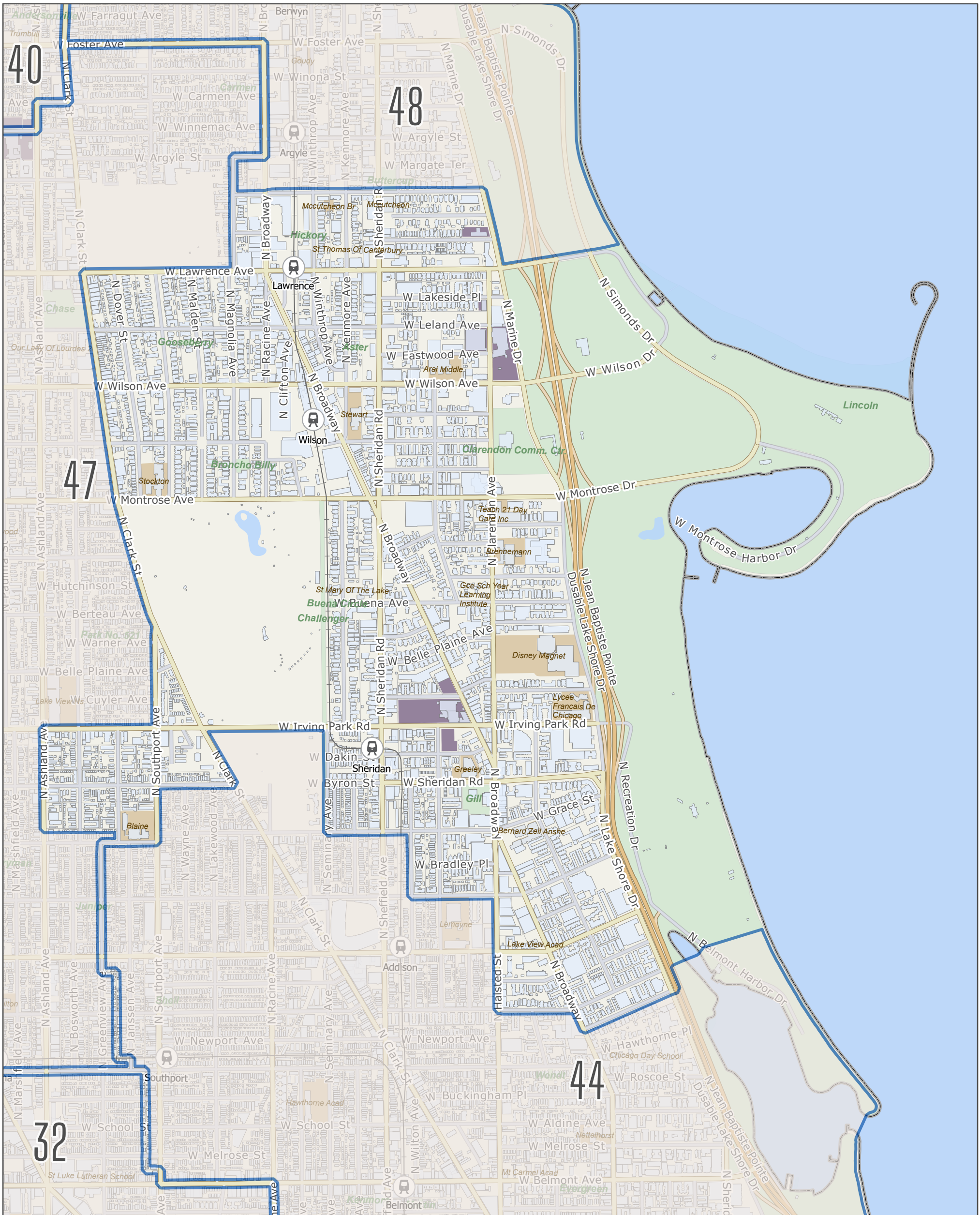
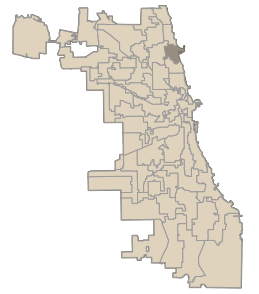
- |                 |                 |               |
|-----------------|-----------------|---------------|
| Building        | Expressway      | Rail Line     |
| Park/Open Space | Arterial Street | CTA Line      |
| Forest Preserve | Feeder Street   | CTA Station   |
| Hospital Ground | River           | METRA Station |
| School Ground   | Alley           |               |



1,000  
Feet















Scale: 1:26,000

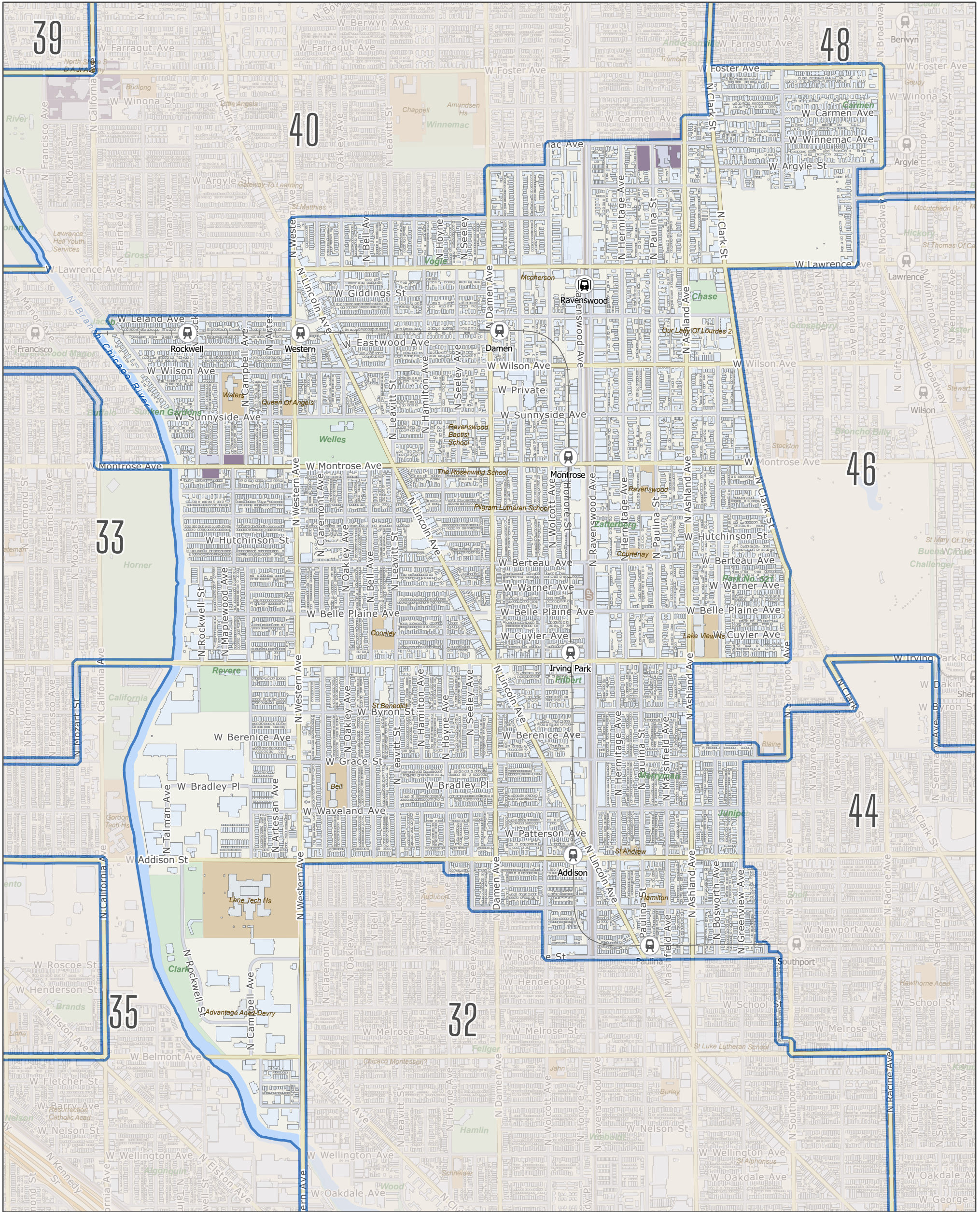
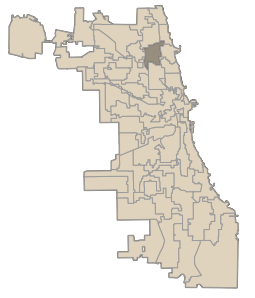
- |                 |                 |               |
|-----------------|-----------------|---------------|
| Building        | Expressway      | Rail Line     |
| Park/Open Space | Arterial Street | CTA Line      |
| Forest Preserve | Feeder Street   | CTA Station   |
| Hospital Ground | River           | METRA Station |
| School Ground   | Alley           |               |



1,000  
Feet















Scale: 1:13,000

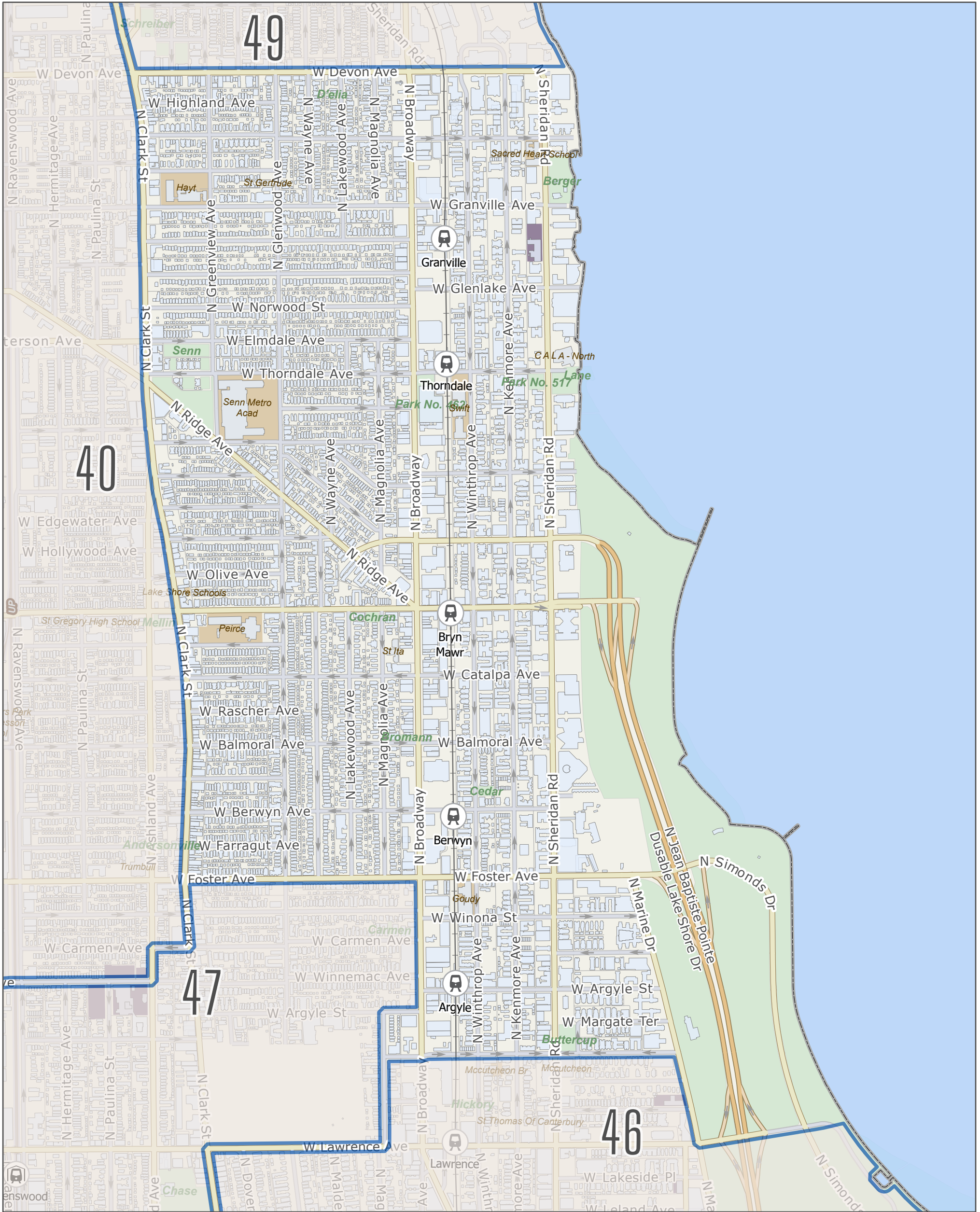
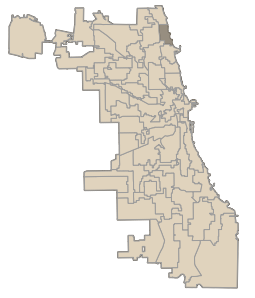
- |  |   |   |
|--|---|---|
|  Building        |  Expressway      |  Rail Line     |
|  Park/Open Space |  Arterial Street |  CTA Line      |
|  Forest Preserve |  Feeder Street   |  CTA Station   |
|  Hospital Ground |  River           |  METRA Station |
|  School Ground   |  Alley           |   |



1,000  
Feet














Scale: 1:15,000

- |  |   |   |
|--|---|---|
|  Building        |  Expressway      |  Rail Line     |
|  Park/Open Space |  Arterial Street |  CTA Line      |
|  Forest Preserve |  Feeder Street   |  CTA Station   |
|  Hospital Ground |  River           |  METRA Station |
|  School Ground   |  Alley           |   |

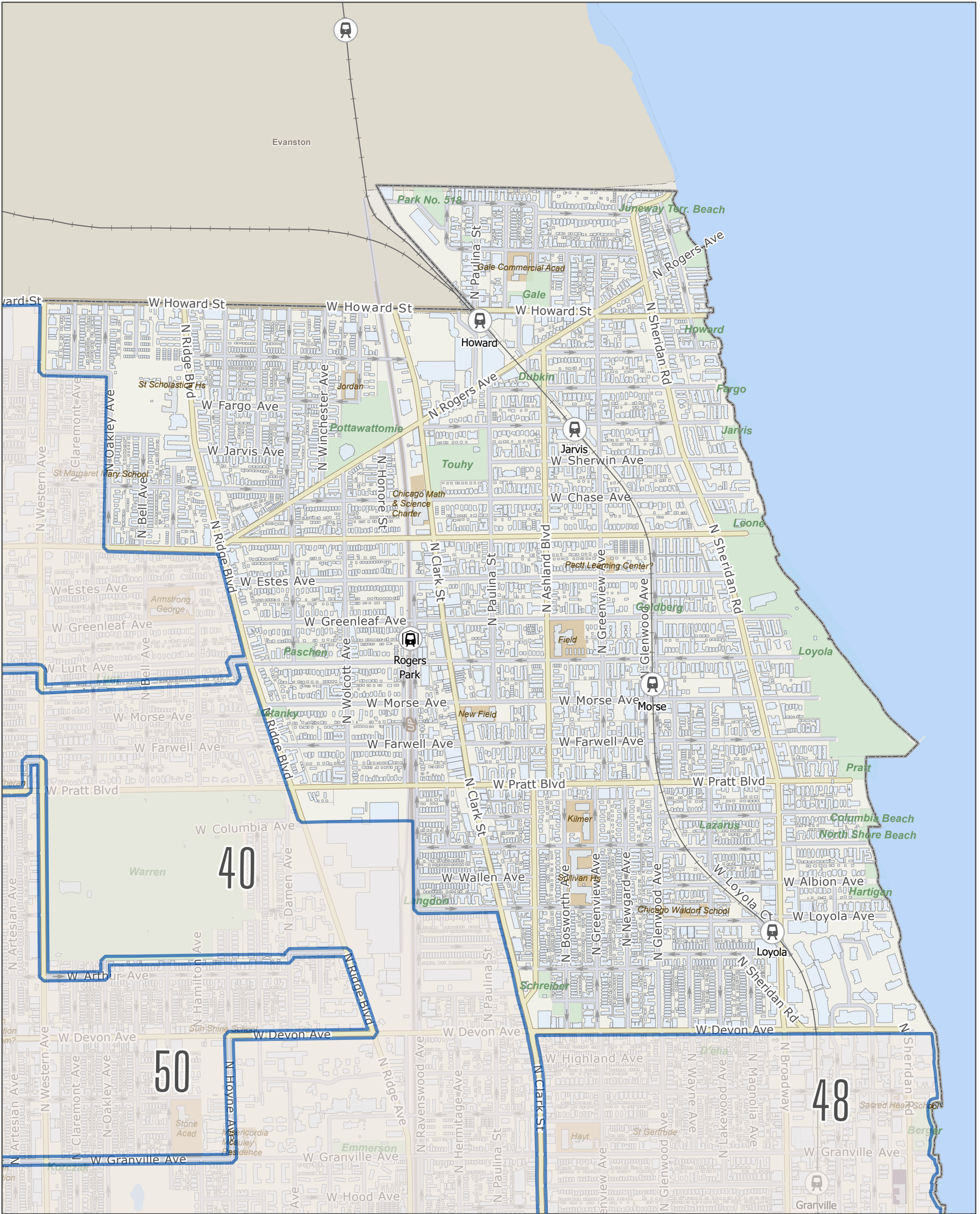
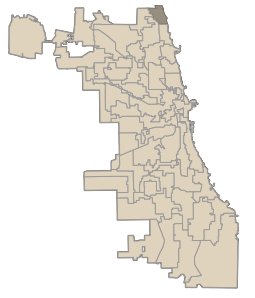


1,000  
Feet

Scale: 1:11,000

- |  |   |   |
|--|---|---|
|  Building        |  Expressway      |  Rail Line     |
|  Park/Open Space |  Arterial Street |  CTA Line      |
|  Forest Preserve |  Feeder Street   |  CTA Station   |
|  Hospital Ground |  River           |  METRA Station |
|  School Ground   |  Alley           |   |

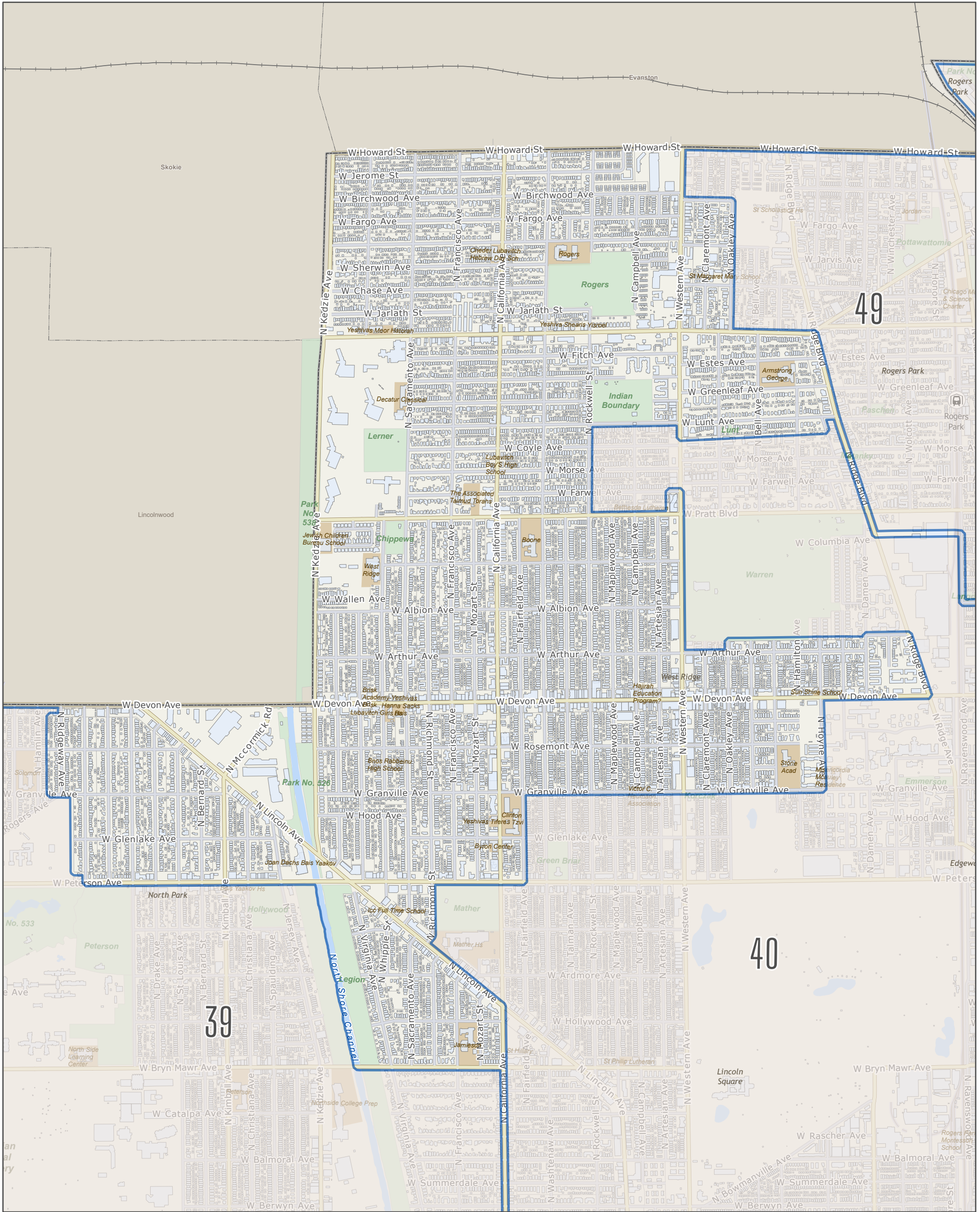
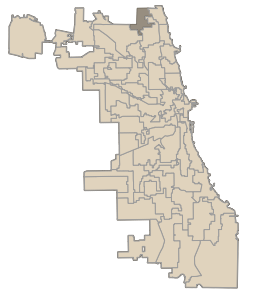




1,000  
Feet









Scale: 1:12,000

- |                 |                 |               |
|-----------------|-----------------|---------------|
| Building        | Expressway      | Rail Line     |
| Park/Open Space | Arterial Street | CTA Line      |
| Forest Preserve | Feeder Street   | CTA Station   |
| Hospital Ground | River           | METRA Station |
| School Ground   | Alley           |               |



1,000  
Feet

Scale: 1:16,000

- |  |   |   |
|--|---|---|
|  Building        |  Expressway      |  Rail Line     |
|  Park/Open Space |  Arterial Street |  CTA Line      |
|  Forest Preserve |  Feeder Street   |  CTA Station   |
|  Hospital Ground |  River           |  METRA Station |
|  School Ground   |  Alley           |   |