



# Humboldt Park Chicago Ave Community Roundtable

June 2021

# Agenda

1. **Welcome**
2. **Department Updates**
  - a. **CDOT Vision Zero**
  - b. **Summer Safety Strategy, 2021**
3. **West Humboldt Park Development Council WHPDC Updates**
4. **ISW Corridor RFP Updates**
5. **Open Discussion**

# Community

Adrienne Whitney-Boykin, WHPDC  
Nefertari Cutler, WHPDC  
Alicia Ivy, Admin. Assist – 27th Ward  
& Humboldt Park Resident  
John Groene, NHS.  
Quentin Love, Turkey Chop  
Abraham Fattah, The Ice Cream Bar  
Ken Johnson, Bro N Laws Barbeque  
Ellen Moiani, Noble Network of Charter Schools  
Maurice Fears, The Children’s Place  
Cathy Krieger, The Children’s Place  
Bruce Hardy, The Children’s Place  
Franklin Williams, Headliners Barbershop  
Sam Abuaqel, Income Patriot Tax Service

Dr. Michael Early  
Shirley Rodgers  
Keith D. Muhammad  
Francis Simmons-Ellis  
Derrick Ellis  
Travis Moore-Murray, Mayors Office &  
Humboldt Park Resident  
Ja’Net Defell, Community Desk Chicago  
Jonathan L. Klein, Barr Management  
Denis Vulich, VCOR Asset Management

# City

Alderman Water Burnett Jr.  
(27th Ward)

Alderwoman Emma Mitts  
(37th Ward)

DPD


Mayor’s Office

\*If information is missing or in error, please email: [ernest.bellamy@cityofchicago.org](mailto:ernest.bellamy@cityofchicago.org)

# Department Updates

# CDOT Vision Zero





**VISION**  
**ZERO**  
**CHICAGO**

# Further CDOT Vision Zero Questions

**Kareeshma Ali** Design Research Lead  
kareeshma@greatergoodstudio.com

**Kate Maitland** Design Research Lead  
kate@greatergoodstudio.com

**Shameka Turner** SAFE Ambassadors Program Manager  
sturner@samschwartz.com

# Mayors Office of Public Safety and Violence Reduction





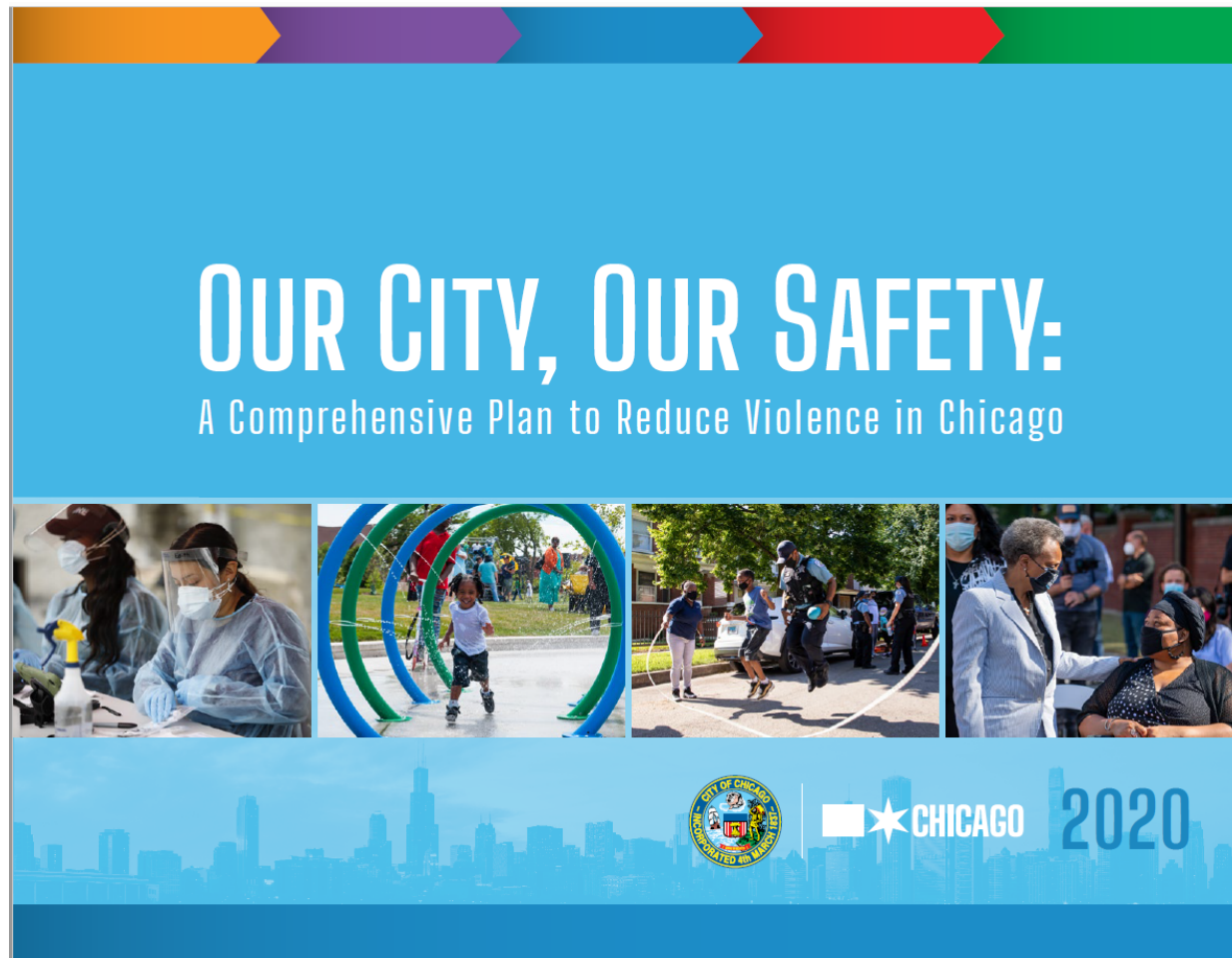
# Our City, Our Safety:

A Comprehensive Plan to reduce Violence in Chicago



Comprehensive Plan is available on the City website:

<https://www.chicago.gov/content/dam/city/sites/public-safety-and-violenc-reduction/pdfs/OurCityOurSafety.pdf>



# Summer Safety Strategy, 2021





# Strategy Objectives

1. Streamline internally and move forward with a strong all-city response to address community safety in each designated area
2. Engage community partners to co-create approaches to address violence
3. Breakdown incidents at the beat level to analyze violence trends and to coordinate collective responses
4. Identify any gaps and needs that are necessary to support this work
5. Establish a weekly cadence for meetings
6. Sustain this work with high intensity throughout the summer





# Typical Agenda

- Purpose & Strategy Objectives
- Meeting times
- Discussion
  - Areas of concern
    - ▣ Who can adopt the specific locations?
    - ▣ Calendar of events for the weekend: Friday thru Sunday
    - ▣ What additional resources are needed?






# Most Violent Beats (Summers 2018-2020)

1. 1132 – North Lawndale & West Garfield Park
  2. 0421 – South Shore
  3. 1533 – Austin
  4. 1011 – North Lawndale
  5. 1112 – West Humboldt Park
  6. 0624 – Greater Grand Crossing
  7. 1122 – West Garfield Park & West Humboldt Park
  8. 0511 – Pullman & Roseland
  9. 1133 – East Garfield Park, North Lawndale & West Garfield Park
  10. 1131 – North Lawndale & West Garfield Park
  11. 0423 – South Chicago
  12. 1113 – West Garfield Park
  13. 0621 – Auburn Gresham & Greater Grand Crossing
  14. 1121 – West Humboldt Park
  15. 0623 – Greater Grand Crossing
- 



# SSS Partners

- DFSS
  - DSS
  - CDPH
  - BACP
  - CTA
  - CDOT
  - MOPD
  - Buildings
  - CPL
  - CPD
  - CPS
  - PSA
  - LAW
  - Mayor's Office
  - Chicago Park District
  - DOH
  - DPD
  - DOB
  - Chicago Cook Workforce Partnership
  - Real Men Cook
  - Lawrence Hall
  - OEMC
  - Gary Comer Youth Center
  - UCAN
  - Institute for Nonviolence Chicago
  - Communities Organized to Win
  - Target Area Development
  - BUILD
  - Youth Guidance
  - Woodlawn Community Re-Entry Project Chicago
  - Future Ties
  - Operation Neighborhood Safety
  - ECCSC
  - Metropolitan Family Services
  - Garfield Park Community Council
  - Bethel New Life
  - Centers for New Horizons
  - READI
  - CP4P
  - ALSO
  - Alderman Jason Ervin
  - Alderwoman Leslie Hairston
  - Chi Cook Workforce Partnership
  - South Shore Safety Steering Committee
  - Claretian & Associates
- 



## **Four SSS Zones – 2 West and 2 South**







# Zone 2 – WGP & WHP

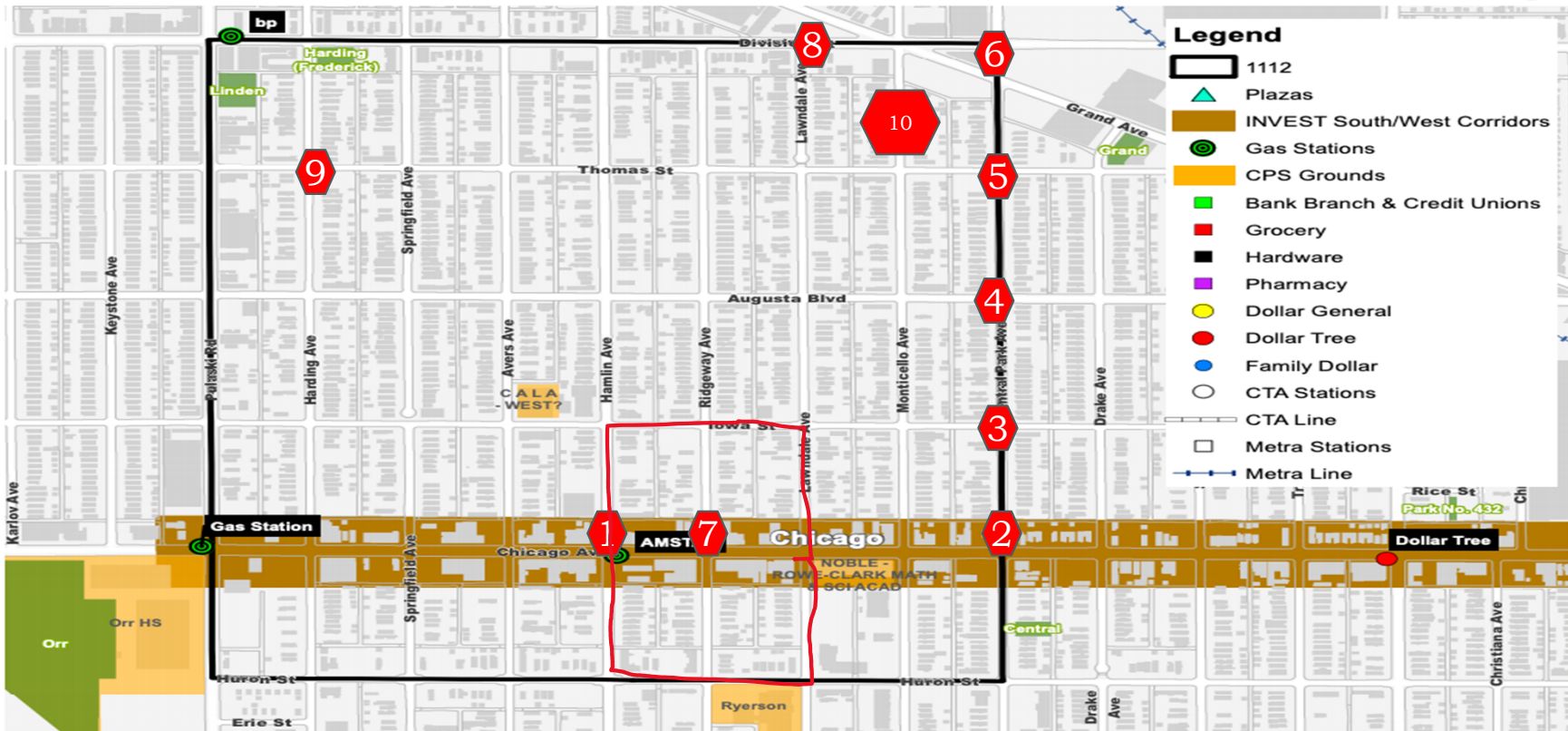
Wednesdays at 3:30pm





# 5. Beat 1112 – West Humboldt Park

Division St. to Huron St.  
Pulaski Ave to Central Park



# ★ Beat 1112 Community Break Down

Division St. to Huron St.  
Pulaski Ave to Central Park

Parks	CPS Schools/ Safe Passage	CPL	Alderman	Street Outreach
Linden Playground Harding Playground	Rowe Clark (yes)	Humboldt Park Branch (nearest branch)	Burnett 27 Mitts 37	ALSO
Community Coalitions	Jobs for Youth	DFSS Delegates	MO Initiatives	DV Delegates
			Street Outreach, Rolling Rec Fridays	Connections for Abused Woman and Children
Areas of concern	Vacant Lots	Business Corridor	Gas Stations	
<ol style="list-style-type: none"> <li>1. Chicago Ave &amp; Ridgeway</li> <li>2. Hamlin and Chicago</li> <li>3. Central Park &amp; Chicago</li> <li>4. Central Park &amp; Iowa</li> <li>5. Central Park &amp; Augusta</li> <li>6. Central Park &amp; Thomas</li> <li>7. Central Park &amp; Division</li> <li>8. Division &amp; Lawndale</li> <li>9. Thomas &amp; Harding</li> <li>10. 1100 Block of Monticello</li> </ol>	3717 W Chicago 1100 N Harding	Division St. Chicago Ave	AMSTAR- Chicago/Hamlin Mobil- Division/Central Park Falcon- Chicago/Pulaski	

## Community Based Organizations

WHPDC, KPAC, Salvation Army, BUILD, Rincon Family Services, Connections



011<sup>th</sup> District

Beat 1112- Data Metrics

**Beat 1112 Statistics**

**Boundaries: Division-Huron/Pulaski-Central Park**

January 01, 2021 – June 14, 2021 *(YTD)*

Type	2021	2020	2019
Shootings	22	21	13
Shooting Victims	25	24	14
Homicide	3	4	3
Shot Spotter Alerts	239	113	100
Vehicular Hijackings	3	0	1
Robberies	29	30	23
Violent Crime	61	76	61

May 31, 2021 – June 13, 2021 *(Last 14 Days)*

Type	2021	2020	% Change
Shootings	4	1	<b>300%</b>
Shooting Victims	4	1	<b>300%</b>
Homicide	0	1	<b>100%</b>
Shot Spotter Alerts	20	17	<b>17%</b>
Vehicular Hijackings	1	0	<b>100%</b>
Robberies	5	1	<b>400%</b>
Violent Crime	10	6	<b>66%</b>

June 07, 2021 – June 13, 2021 *(Last 7 Days)*

Type	2021	2020	% Change
Shootings	2	0	<b>200%</b>
Shooting Victims	2	0	<b>200%</b>
Homicide	0	0	<b>0%</b>
Shot Spotter Alerts	13	11	<b>18%</b>
Vehicular Hijackings	0	0	<b>N/C</b>
Robberies	3	1	<b>200%</b>
Violent Crime	6	3	<b>100%</b>

May 17, 2021 – June 13, 2021 *(Last 28 Days)*

Type	2021	2020	% Change
Shootings	6	3	<b>100%</b>
Shooting Victims	6	5	<b>20%</b>
Homicide	0	1	<b>-100%</b>
Shot Spotter Alerts	41	31	<b>32%</b>
Vehicular Hijackings	1	0	<b>100%</b>
Robberies	5	3	<b>66%</b>
Violent Crime	14	13	<b>7%</b>

# Further Summer Safety Strategy Questions

**Norman Kerr** Director of Violence Reduction  
Norman.Kerr@cityofchicago.org

**Margaret Decker** Project Manager  
Margaret.Decker@cityofchicago.org

# West Humboldt Park Development Council WHPDC updates

SMITHSONIAN'S NATIONAL PORTRAIT GALLERY PRESENTS

# THE OBAMA PORTRAITS TOUR

In collaboration with the Art Institute, to market The Obama Portraits exhibition in the West and Southside communities from June 18<sup>th</sup> to August 15<sup>th</sup> a Wall Mural will be installed along the corridor.



## West Humboldt Park Site

The wall of Rainbow at Kedzie/Chicago Avenue



SMITHSONIAN'S NATIONAL PORTRAIT GALLERY PRESENTS

# THE OBAMA PORTRAITS TOUR

In addition, 6-8 Banners on designated poles between Christiana and Pulaski along the Chicago Avenue corridor will also be hung







SMITHSONIAN'S NATIONAL PORTRAIT GALLERY PRESENTS

# THE OBAMA PORTRAITS TOUR

FEATURING ARTWORKS BY  
KEHINDE WILEY & AMY SHERALD

CHICAGO  
BROOKLYN  
LOS ANGELES  
ATLANTA  
HOUSTON

JUNE 2021 – MAY 2022



**OPENING JUNE 18<sup>TH</sup> AT THE ART INSTITUTE!**

# ISW Corridor RFP Update

- RFP Release April 23rd!

Responses are due August 31st!

**DPD**  
City of Chicago  
Lori E. Lightfoot, Mayor

Request for Proposals  
**3601-25 W Chicago Ave**

**Department of Planning and Development**  
Maurice D. Cox, Commissioner  
City Hall Room 1000  
121 N. LaSalle St.  
Chicago, IL 60602

April 23, 2021

Development Program		
Use	Square Feet	Units
Commercial	8,000 sf	
Residential	50,000 sf	50 units
Community Amenity	3,000 sf	
NHS Westside Hub	5,500 sf	
<b>Total Built SF</b>	<b>66,500 sf</b>	
<b>Total Land Area</b>	<b>29,500 sf</b>	



- **60 individuals** have downloaded the RFP

**DPD**

City of Chicago  
Lori E. Lightfoot, Mayor

Request for Proposals  
**3601-25 W Chicago Ave**

**Department of Planning and Development**  
Maurice D. Cox, Commissioner  
City Hall Room 1000  
121 N. LaSalle St.  
Chicago, IL 60602

April 23, 2021

Development Program		
Use	Square Feet	Units
Commercial	8,000 sf	
Residential	50,000 sf	50 units
Community Amenity	3,000 sf	
NHS Westside Hub	5,500 sf	
<b>Total Built SF</b>	<b>66,500 sf</b>	
<b>Total Land Area</b>	<b>29,500 sf</b>	


# Previous Roundtables and Visioning Sessions are now available on the Chicago DPD YouTube Page: [youtube.com/ChicagoDPD](https://youtube.com/ChicagoDPD)

The screenshot displays the YouTube channel page for Chicago DPD, which has 727 subscribers. The page is set to the 'VIDEOS' tab and shows a grid of 18 video uploads. The left sidebar contains navigation options such as Home, Explore, Subscriptions, Library, History, Watch later, Liked videos, and various subscription and content categories. The main content area lists the following videos:

Video Title	Duration	Views	Time Ago
Zoning Board of Appeals Meeting (Part 1): June 18, 2021	4:13:59	No views	19 minutes ago
Chicago Plan Commission Meeting: June 17, 2021	5:29:33	3 views	1 hour ago
Humboldt Park Chicago Avenue Neighborhood...	24:44	26 views	6 days ago
Adopt-a-Landmark Fund Info Session	51:26	30 views	Streamed 6 days ago
Chicago Works Community Challenge Info Webinar...	1:00:30	67 views	1 week ago
Auburn Gresham Virtual Open House: June 8, 2021	1:26:24	105 views	1 week ago
Community Development Commission: June 8, 2021	3:04:41	97 views	2 weeks ago
Commission on Chicago Landmarks: June 3, 2021	2:41:57	26 views	2 weeks ago
Permit Review Committee: June 3, 2021	1:13:46	21 views	2 weeks ago
June 2021: SBIF Rollout Webinar	52:12	50 views	Streamed 2 weeks ago
Greater Englewood Neighborhood Roundtable: June 3, 2021	49:06	58 views	3 weeks ago
Greater Englewood Neighborhood Roundtable: June 3, 2021	1:00:02	25 views	3 weeks ago
Near North TIF Amendment Community Meeting: May 21, 2021 (Part 2)	1:18:47	99 views	4 weeks ago
Humboldt Park Chicago Avenue Neighborhood...	57:00	105 views	3 weeks ago
INVEST South/West: Humboldt Park Chicago...	1:35:17	43 views	3 weeks ago
Humboldt Park Chicago Avenue Neighborhood...	53:15	44 views	3 weeks ago
Humboldt Park Chicago Avenue Neighborhood...	56:46	19 views	3 weeks ago
Zoning Board of Appeals: May 21, 2021 (Part 2)	5:40:31	49 views	4 weeks ago

Previous Roundtables and Visioning Sessions are available also on the Chicago DPD INVEST South/West website: [Chicago.gov/InvestSW](https://chicago.gov/investsw)

\* An official website of the City of Chicago. [Here's how you know.](#)

 CHICAGO.GOV | [Select Language](#) |

[HOME](#) [REQUESTS FOR PROPOSALS](#) [RESOURCES](#) [NEIGHBORHOODS](#) [ABOUT](#) [SIGN UP](#)

[Home](#) / [Humboldt Park Chicago Avenue Neighborhood Roundtable](#)







## Humboldt Park Chicago Avenue Neighborhood Roundtable

The Humboldt Park Chicago Avenue Neighborhood Roundtable was formed in spring 2020. Consisting of representatives from city agencies, aldermanic offices, neighborhood organizations, small businesses and resident groups, the roundtable seeks to advance local goals through a broad, cross-disciplinary approach that leverages the insights, wisdom, creativity and resources of local stakeholders.

The goal of the roundtables is transparency; to ensure the neighborhood voices are heard and integrated into the priorities of public and private investments, to obtain feedback on INVEST South/West projects as they advance, and to put planners at the table with neighborhood stakeholders.

The roundtable meetings are organized and led by West Side planners from the Department of Planning and Development (DPD) along with representatives from the West Humboldt Park Family & Community Development Council, which acts as the manager for the priority corridor of Chicago Avenue. The roundtable meets monthly on Zoom, and plans to conduct public, in-person meetings in Humboldt Park once the ongoing public health crisis has subsided.

Questions on the roundtable can be directed to [DPD@cityofchicago.org](mailto:DPD@cityofchicago.org). Materials and select conversations from past meetings are listed below.

Past Meetings	
	<b>May 26, 2021</b> <a href="#">Video</a>   <a href="#">Presentation</a>
	<b>April 28, 2021</b> <a href="#">Video</a>   <a href="#">Presentation</a>
	<b>Visioning Session 2:</b> April 1, 2021 <a href="#">Video</a>
	<b>March 31, 2021</b> <a href="#">Video</a>   <a href="#">Presentation</a>
	<b>Visioning Session 1:</b> Feb. 26, 2021 <a href="#">Video</a>
	<b>Feb. 24, 2021</b> <a href="#">Video</a>   <a href="#">Presentation</a>



# Next Month Dates

# Next Steps

- 1 NOF Announcements  
-- *Early July*
- 2 Next Neighborhood Roundtable  
-- *July 28<sup>th</sup> @ 12:00pm*

Corridor Manager: Adrienne Whitney-Boykin  
West Humboldt Park Development Council  
[Adrienne@whpdevelopmentcouncil.net](mailto:Adrienne@whpdevelopmentcouncil.net)

Project Manager: Ernest Bellamy  
City Planner V, DPD West Region  
[Ernest.Bellamy@cityofchicago.org](mailto:Ernest.Bellamy@cityofchicago.org)

