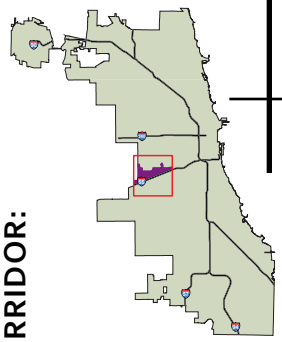

Industrial Corridor – Little Village

Land Use

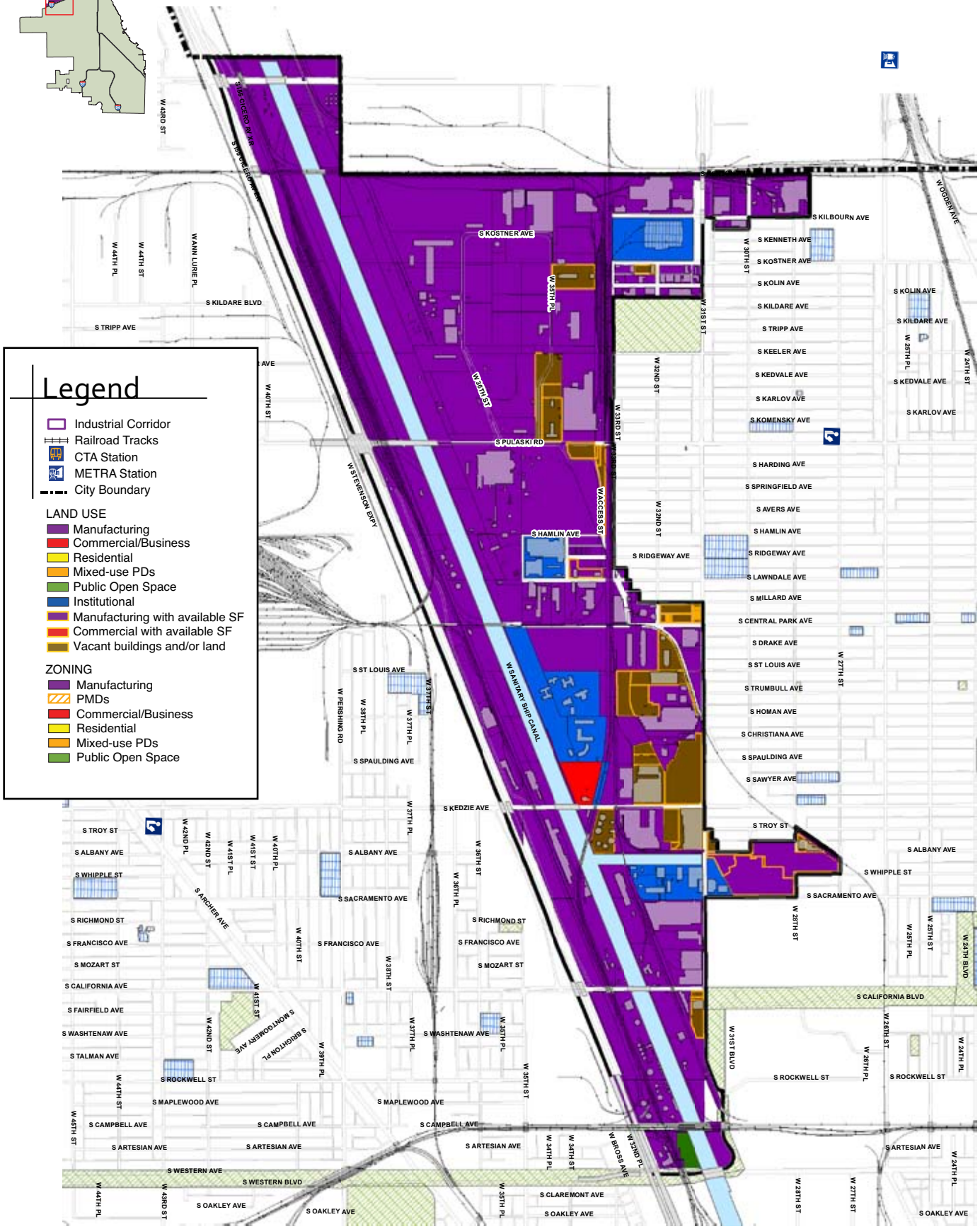

Existing Zoning

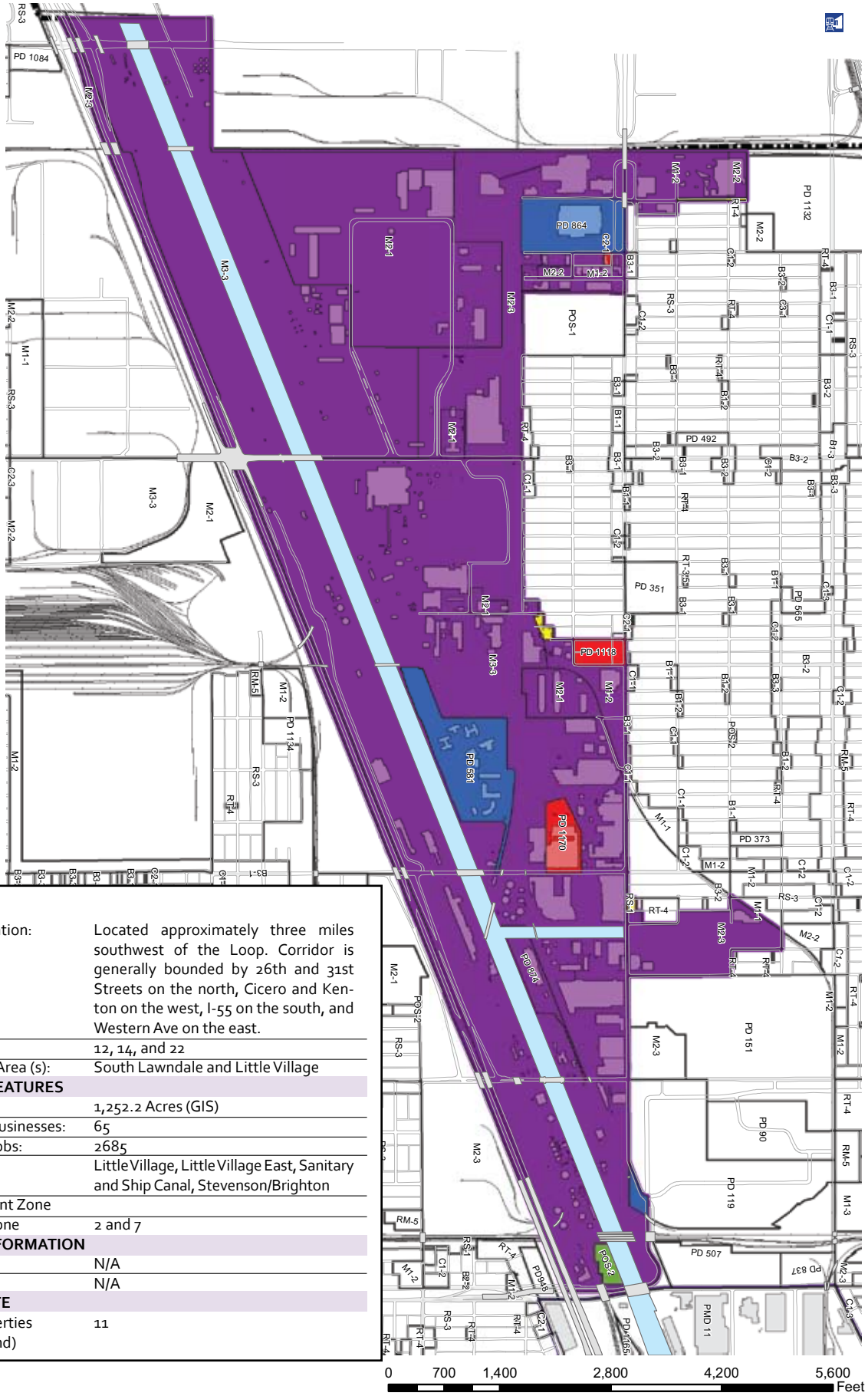

General Location:	Located approximately three miles southwest of the Loop. Corridor is generally bounded by 26th and 31st Streets on the north, Cicero and Kenton on the west, I-55 on the south, and Western Ave on the east.
Ward(s):	12, 14, and 22
Community Area (s):	South Lawndale and Little Village
EXISTING FEATURES	
Size:	1,252.2 Acres (GIS)
Number of Businesses:	65
Number of Jobs:	2685
TIF Districts:	Little Village, Little Village East, Sanitary and Ship Canal, Stevenson/Brighton
Empowerment Zone	
Enterprise Zone	2 and 7
ZONING INFORMATION	
PMD	N/A
% in PMD	N/A
REAL ESTATE	
Vacant properties (including land)	11